

I 29.88/3: T 22/SUPP.

Comprehensive Management and U



PUBLIC DOCUMENTS
DEPOSITORY ITEM

FEB 24 1993

CLEMSON
LIBRARY



Comprehensive Management and Use Plan·Map Supplement
TRAIL OF TEARS NATIONAL HISTORIC TRAIL



Alabama • Arkansas • Georgia • Illinois • Kentucky • Missouri • North Carolina • Oklahoma • Tennessee

Recommended:

Joel V. Kussman
Manager, Central Team, Denver Service Center

May 21, 1992

Approved:

John E. Cook
Regional Director, Southwest Region

June 11, 1992

Concurred:

James W. Coleman, Jr.
Regional Director, Southeast Region

April 13, 1992

Don H. Castleberry
Regional Director, Midwest Region

April 20, 1992



Comprehensive Management and Use Plan
Map Supplement

September 1992



TRAIL OF TEARS NATIONAL HISTORIC TRAIL


Alabama • Arkansas • Georgia • Illinois • Kentucky

Missouri • North Carolina • Oklahoma • Tennessee

United States Department of the Interior • National Park Service • Denver Service Center

MAPS

Historic Routes	3
	<u>Map No.</u>
Northern Route	
Key Index & Historic Sites	1
Segment Maps	2–62
North Carolina	2–5
Georgia	6–10, 12–13
Alabama	11
Tennessee	13–27
Kentucky	27–33
Illinois	33–36
Missouri	37–56
Arkansas	57–61
Oklahoma	61–62
Water Route	
Key Index	63
Segment Maps	64–132
Tennessee	64–66, 77–89, 98, 100–108
Alabama	66–78
Mississippi	77, 108–115
Kentucky	88–99
Illinois	92–95
Missouri	94–101
Arkansas	102–132
Oklahoma	132
Hildebrand's Route	
Key Index	133
Segment Maps – Missouri	134–41
Taylor's Route	
Key Index	142
Segment Maps – Tennessee	143–47
Benge's Route	
Key Index	148
Segment Maps	149–98
Alabama	149–56
Tennessee	156–67
Kentucky	167–70
Missouri	169–81
Illinois	170
Arkansas	181–98
Bell's Route	
Key Index	199
Segment Maps	200–47
Tennessee	200–22
Arkansas	221–43
Oklahoma	243–47



Digitized by the Internet Archive
in 2012 with funding from
LYRASIS Members and Sloan Foundation

<http://archive.org/details/comprehensiveman00supp>

INTRODUCTION

Congress designated the Trail of Tears National Historic Trail in December 1987 (Public Law 100-192). In accordance with the National Trails System Act, the National Park Service has prepared an official set of trail maps for the *Comprehensive Management and Use Plan*, which are included in this *Map Supplement*.

The base maps were U.S. Geological Survey planimetric maps, 1:100,000 (scale of about 1" to 1.5 miles). The water route and the three principal overland routes, as well as variations, were mapped. Each section of maps is preceded by a foldout index panel indicating the sequence of individual segment maps. Important sites are labeled, and the locations are marked with a dot (●). A black line (—) is used to designate the known land routes, and a dashed black line (- - -) denotes a land route where the exact alignment is unknown. A line of open dots (○○○○) marks the water route.

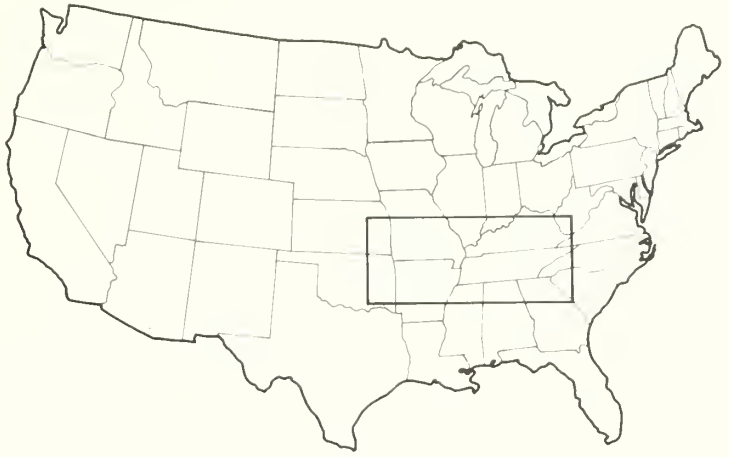
The National Park Service contracted with Duane H. King to map the trail and to identify significant sites along it. Research encompassed primary and secondary sources at a variety of archives, including the National Archives, the Library of Congress, Gilcrease Museum, plus state and university repositories. Several historic maps depicting early

roads and trails contained useful information, as did original land survey maps.

Fieldwork to ground-truth the maps proved invaluable, and many local residents in the nine trail states volunteered to identify route segments and historic sites with which they were familiar. Several unknown portions of the trail were thus located during the fieldwork.

Almost all of the trail followed existing roads, many of which are still used as county, state, or federal roads. Some abandoned portions of old roads and historic sites are now in private ownership, and landowner permission must be obtained to see them.

An official set of trail maps will be kept in the administrative office of the Trail of Tears National Historic Trail at the NPS Southwest Regional Office in Santa Fe, New Mexico. As new information becomes available about trail routes, and as new sites are identified, revisions of the routes and sites will be documented in the regional office. Any changes to the congressionally designated national historic trail route will be published in the *Federal Register*, in conformance with the National Trails System Act, and necessary revisions will be made to the *Comprehensive Management and Use Plan*.



K

OKLAHO

FORT GIBS

LEGISLATIVELY DESIGNATED ROUTES

NORTHERN – LAND

(including Taylor's and Hildebrand's routes)

WATER

OTHER MAJOR ROUTES

BENGE

BELL



NORTH

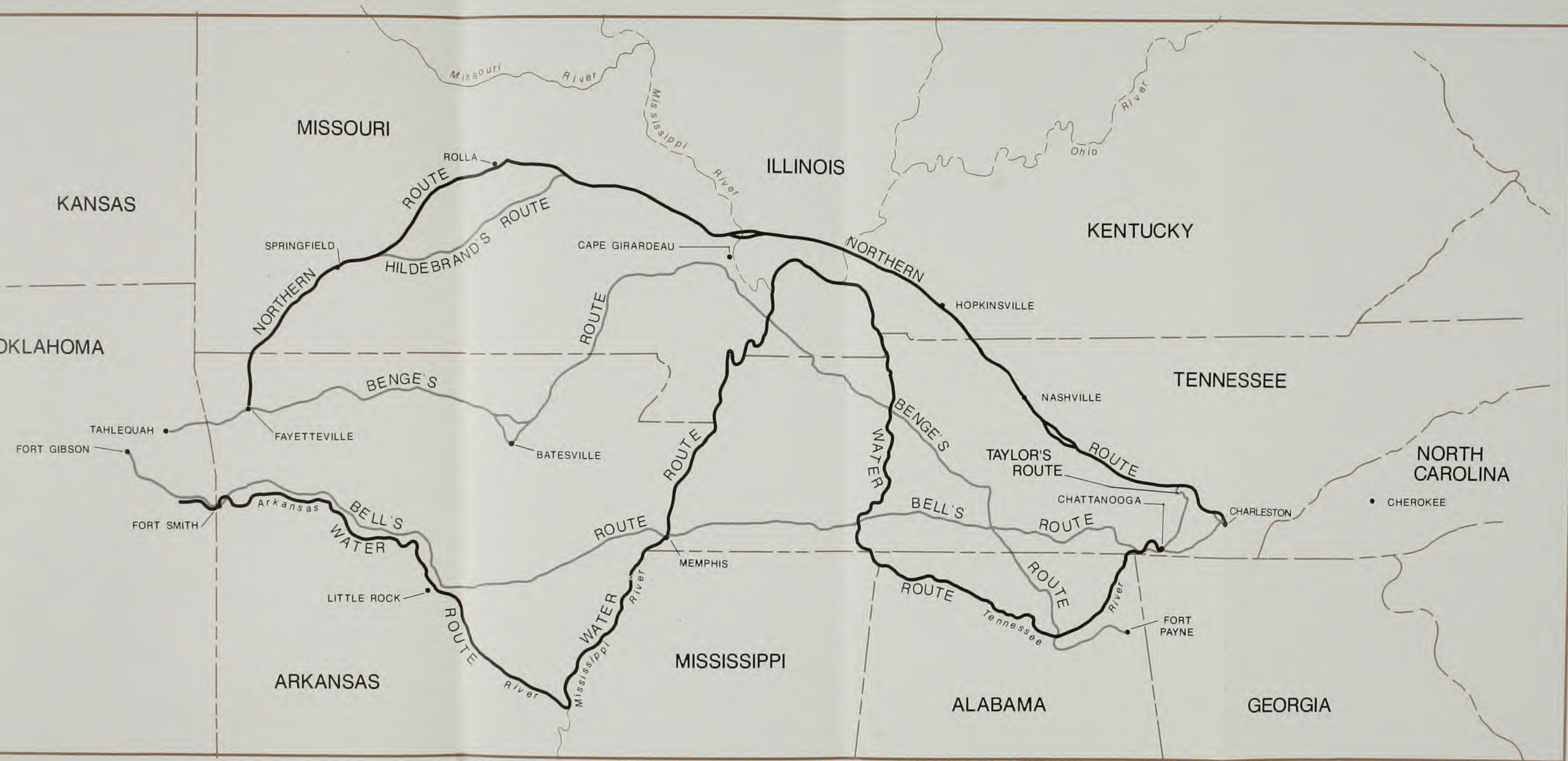


0 10 20 30 40 50 MILES—APPROXIMATE

HISTORIC ROUTES TRAIL OF TEARS NATIONAL HISTORIC TRAIL

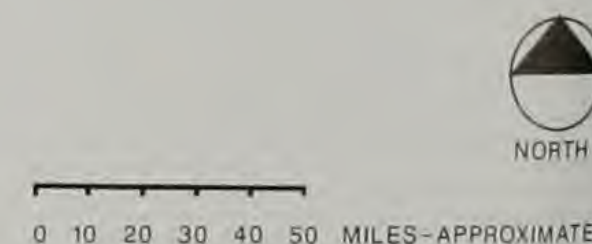
UNITED STATES DEPARTMENT OF THE INTERIOR
NATIONAL PARK SERVICE

610-40000A-DSC-FEB 92



LEGISLATIVELY DESIGNATED ROUTES
NORTHERN - LAND
(including Taylor's and Hildebrand's routes)
WATER

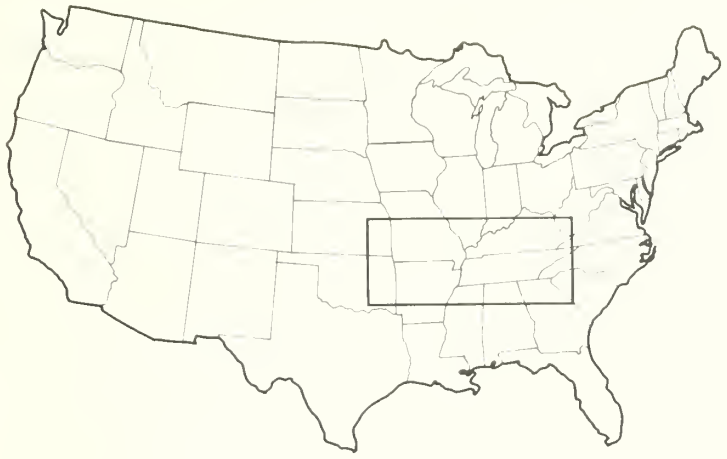
OTHER MAJOR ROUTES
BENGE
BELL



**HISTORIC ROUTES
TRAIL OF TEARS
NATIONAL HISTORIC TRAIL**

UNITED STATES DEPARTMENT OF THE INTERIOR
NATIONAL PARK SERVICE

610-40000A-DSC-FEB 92



K

OKLAHO

FORT GIBS

———— NORTHERN ROUTE
———— OTHER ROUTES

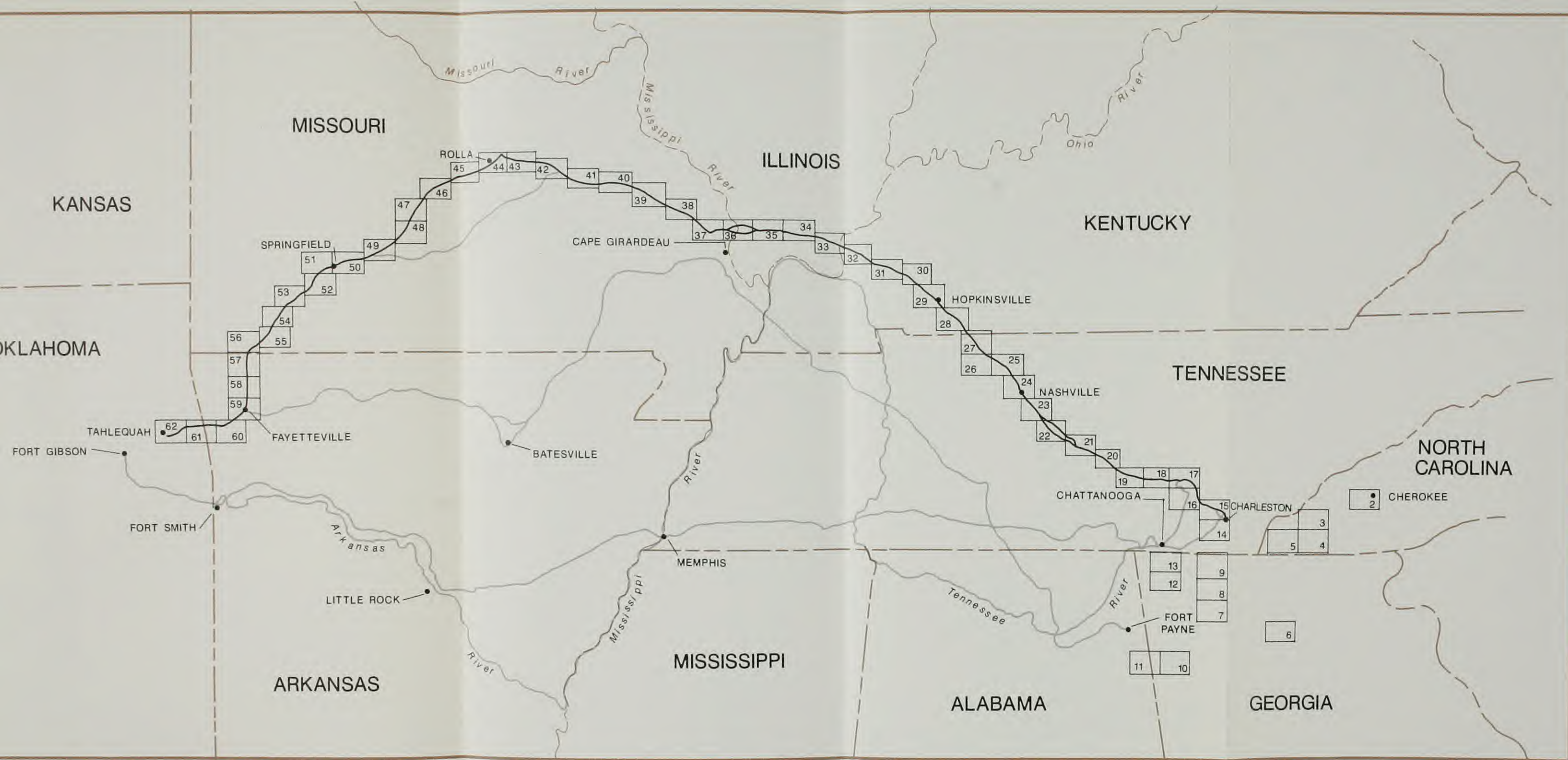


0 10 20 30 40 50 MILES—APPROXIMATE

MAP 1
KEY INDEX
HISTORIC SITES &
NORTHERN ROUTE
TRAIL OF TEARS
NATIONAL HISTORIC TRAIL

UNITED STATES DEPARTMENT OF THE INTERIOR
NATIONAL PARK SERVICE

610-40000-DSC-OCT 90



— NORTHERN ROUTE
— OTHER ROUTES

0 10 20 30 40 50 MILES—APPROXIMATE



MAP 1
KEY INDEX
HISTORIC SITES &
NORTHERN ROUTE
TRAIL OF TEARS
NATIONAL HISTORIC TRAIL
UNITED STATES DEPARTMENT OF THE INTERIOR
NATIONAL PARK SERVICE
610 40000 DSC OCT 90



FT. MONTGOMERY

NORTH CAROLINA

Robbinsville

Creek

Bell

Tulula

Sweetwater

Tulula

NANTAHALA NATIONAL FOREST

NANTAHALA MOUNTAINS

CHROM

SNOONBIRD

NANTAHALA GAME LANDS

River

FT. DELANEY

Valley

Valleytown

Valleytown

Valleytown

Valleytown

See Map 4

MAP 3

DSC • 4-90 • 610-40,000




NORTH CAROLINA
See Map 3

See Map 5



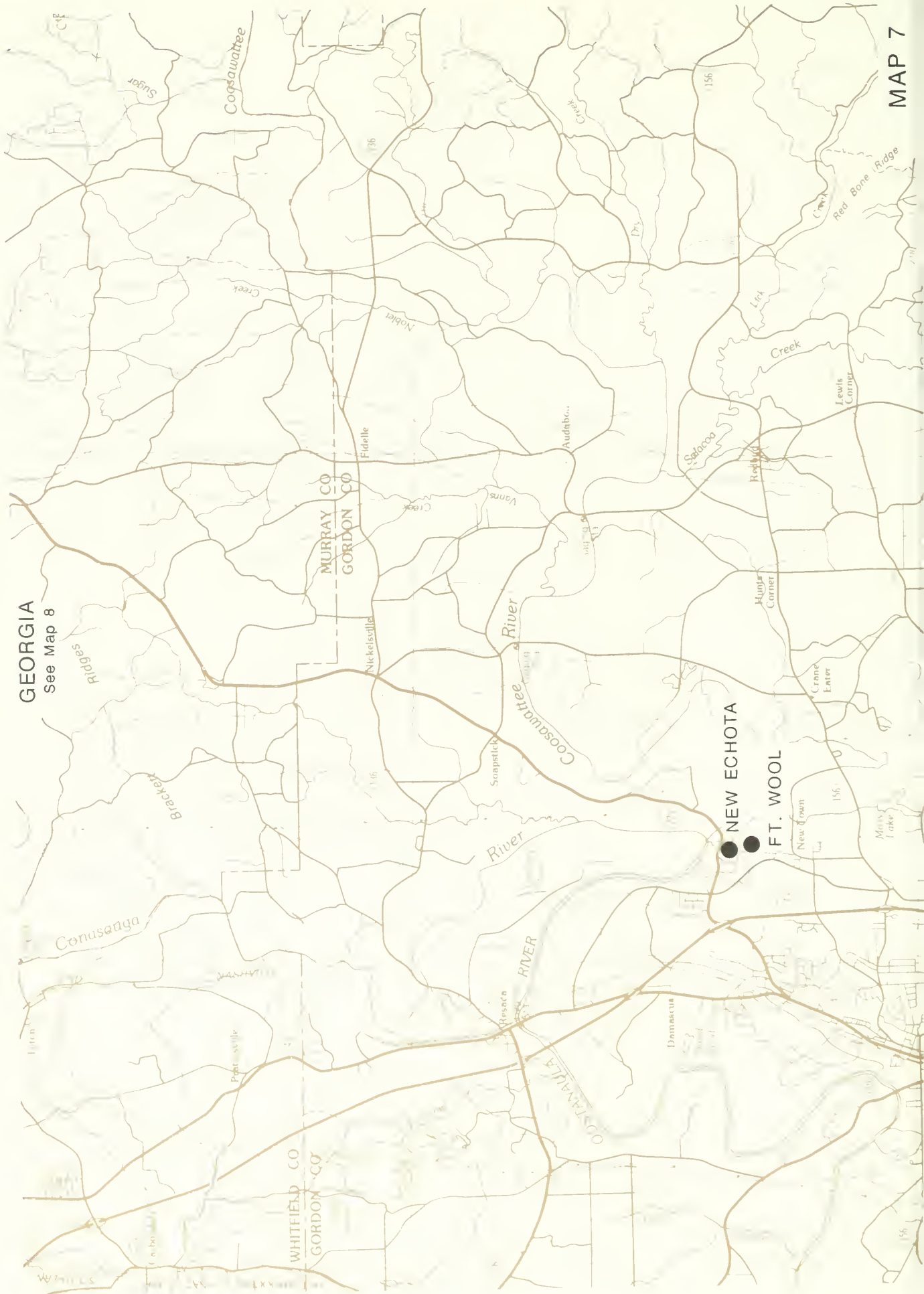
See Map 4

FT. BUTLER



GEORGIA

See Map 8





See Map 9

VANN HOUSE

FT. GILMER

MAP 8

See Map 7

DSC • 4-90 • 610-40,000

GEORGIA - TENNESSEE

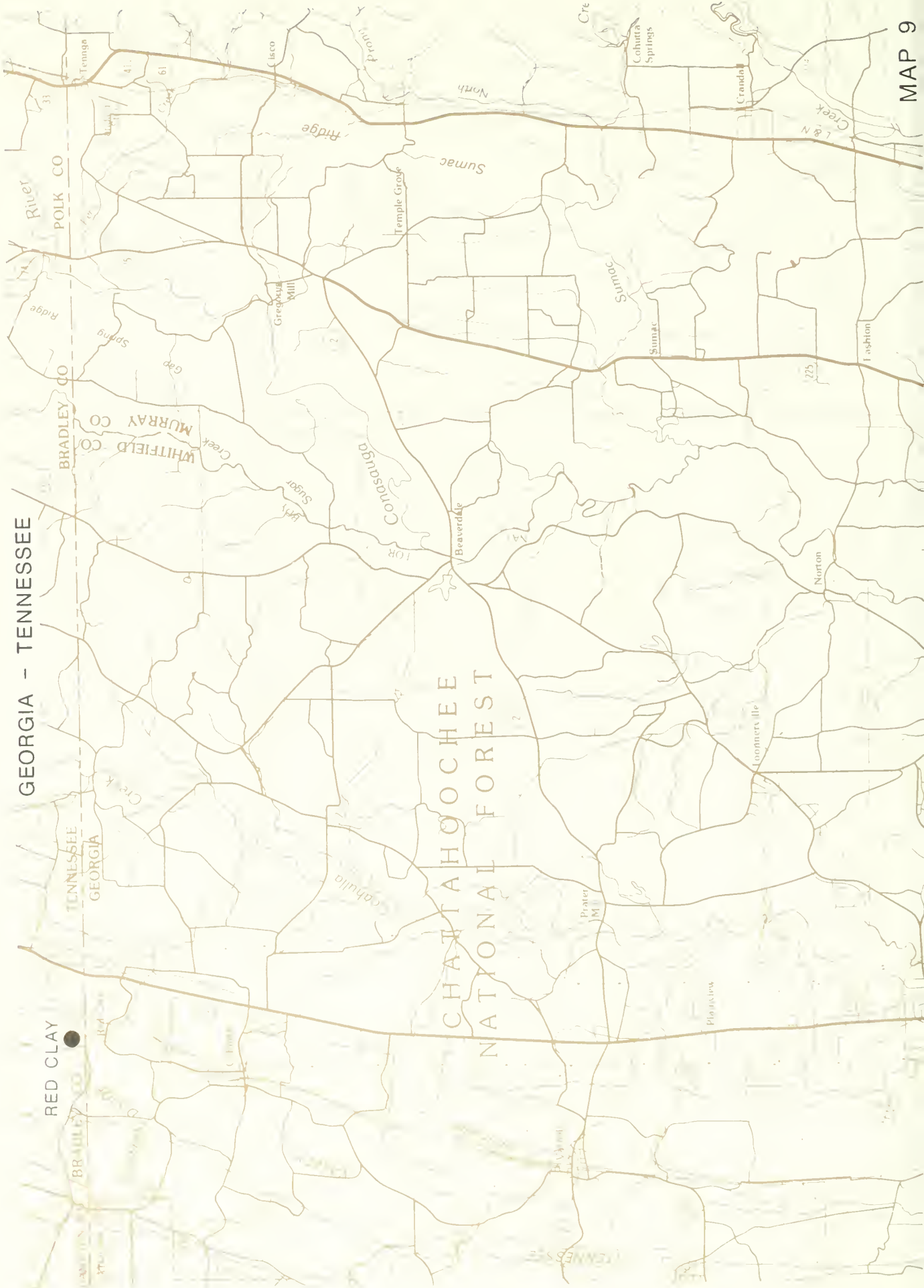
RED CLAY

BRADLEY CO

TENNESSEE
GEORGIA

BRADLEY CO
MURRAY CO
WHITEFIELD CO

POLK CO





MAJOR RIDGE HOME

See Map 11

MAP 10

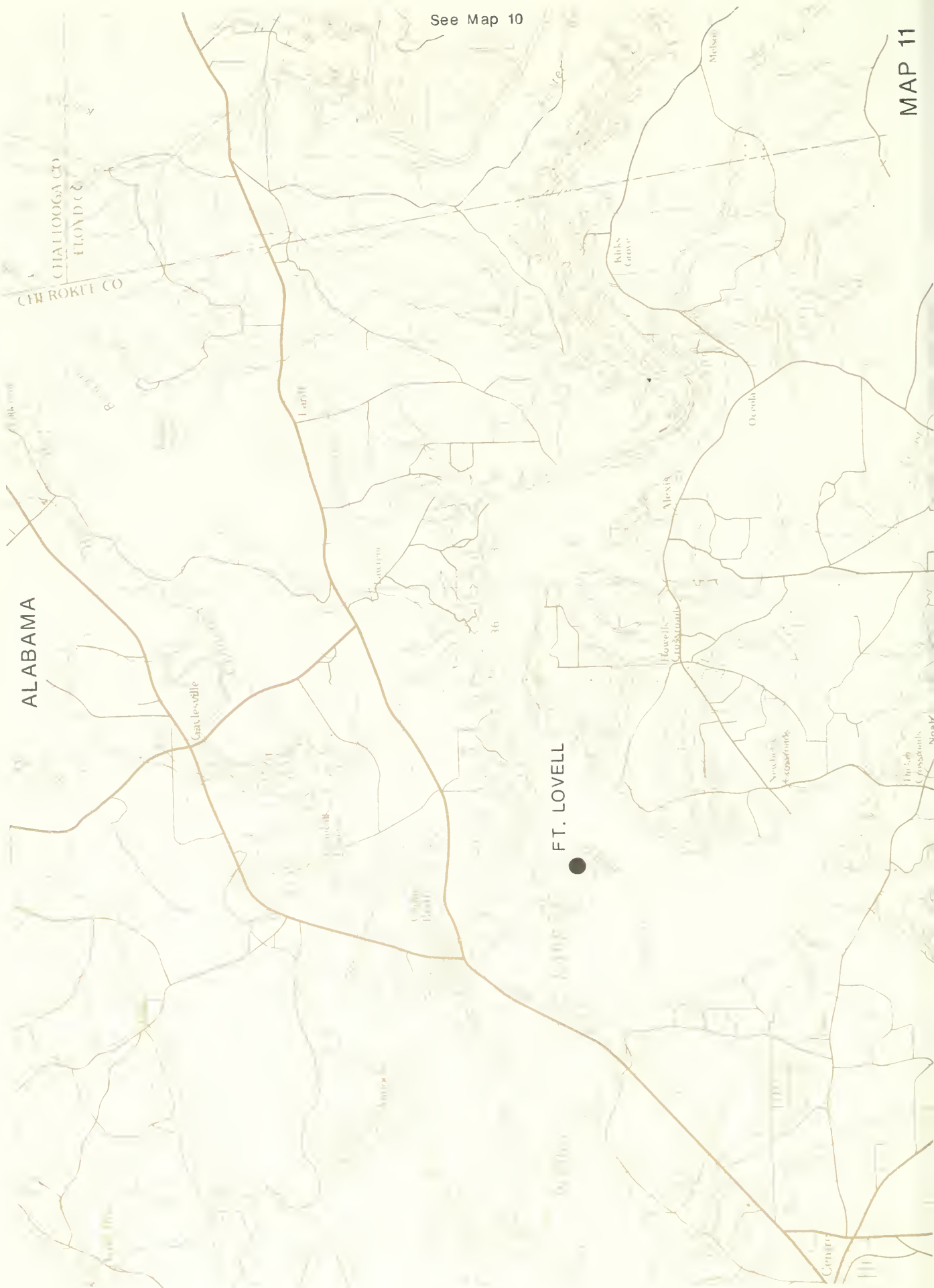
DSC • 4-90 • 610-40,000

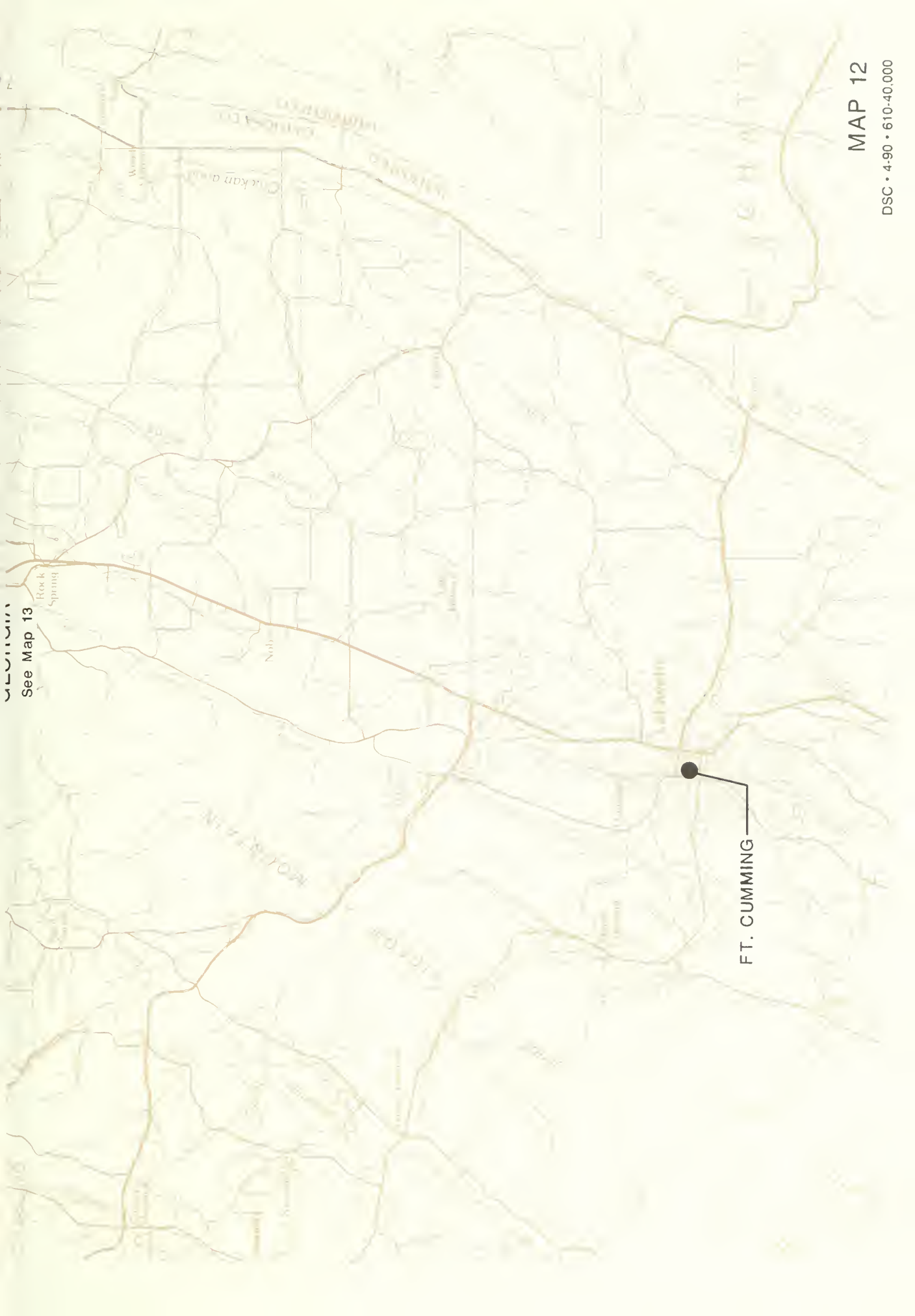
ALABAMA

CHATHAM CO
FLOYD CO
CHEROKEE CO

See Map 10

FT. LOVELL





See Map 13

Rock Spring

Nub

Lut Avenue

FT. CUMMING

MAP 12

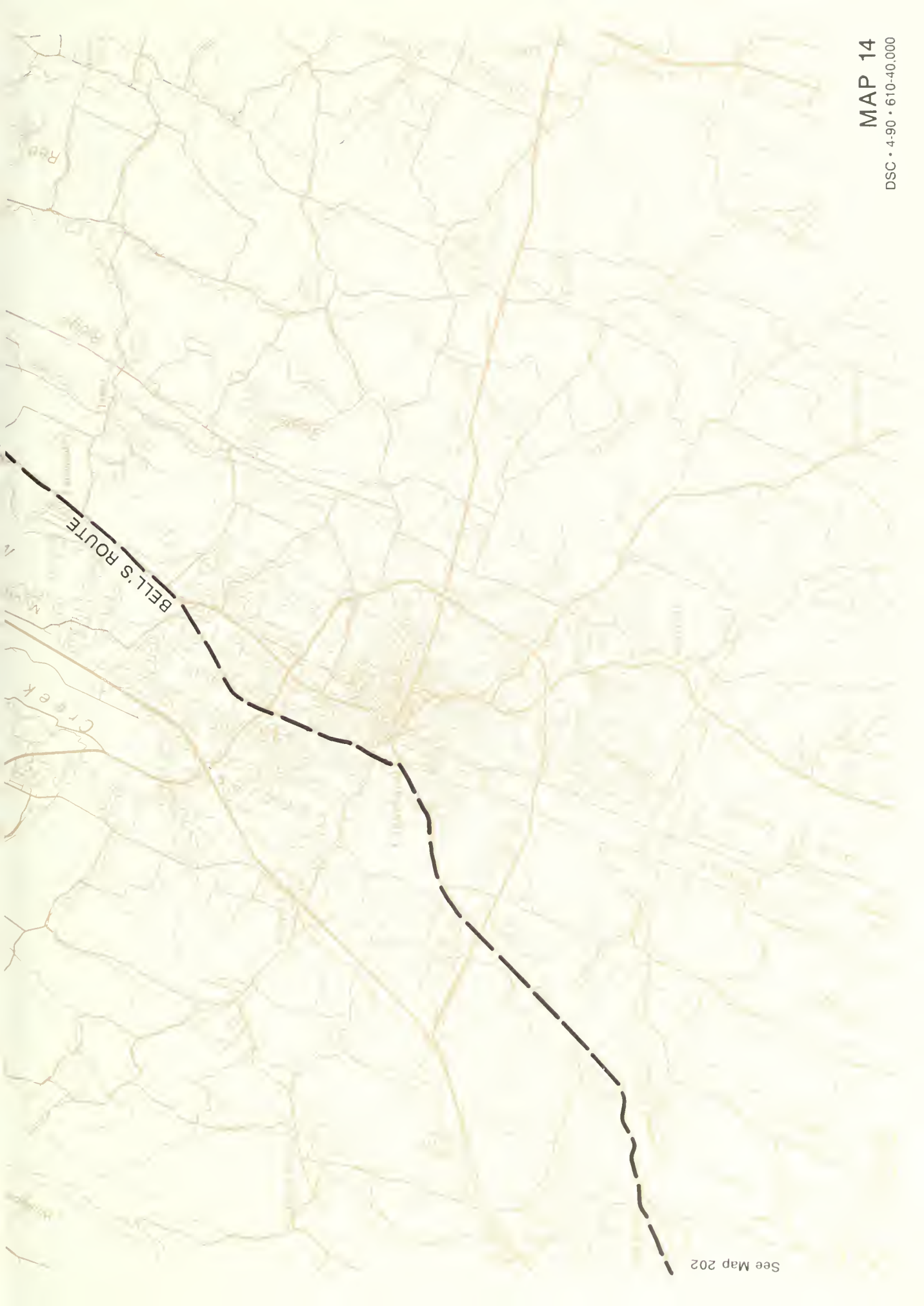
DSC • 4-90 • 610-40,000

CHATTANOOGA

SPRING FROG CABIN

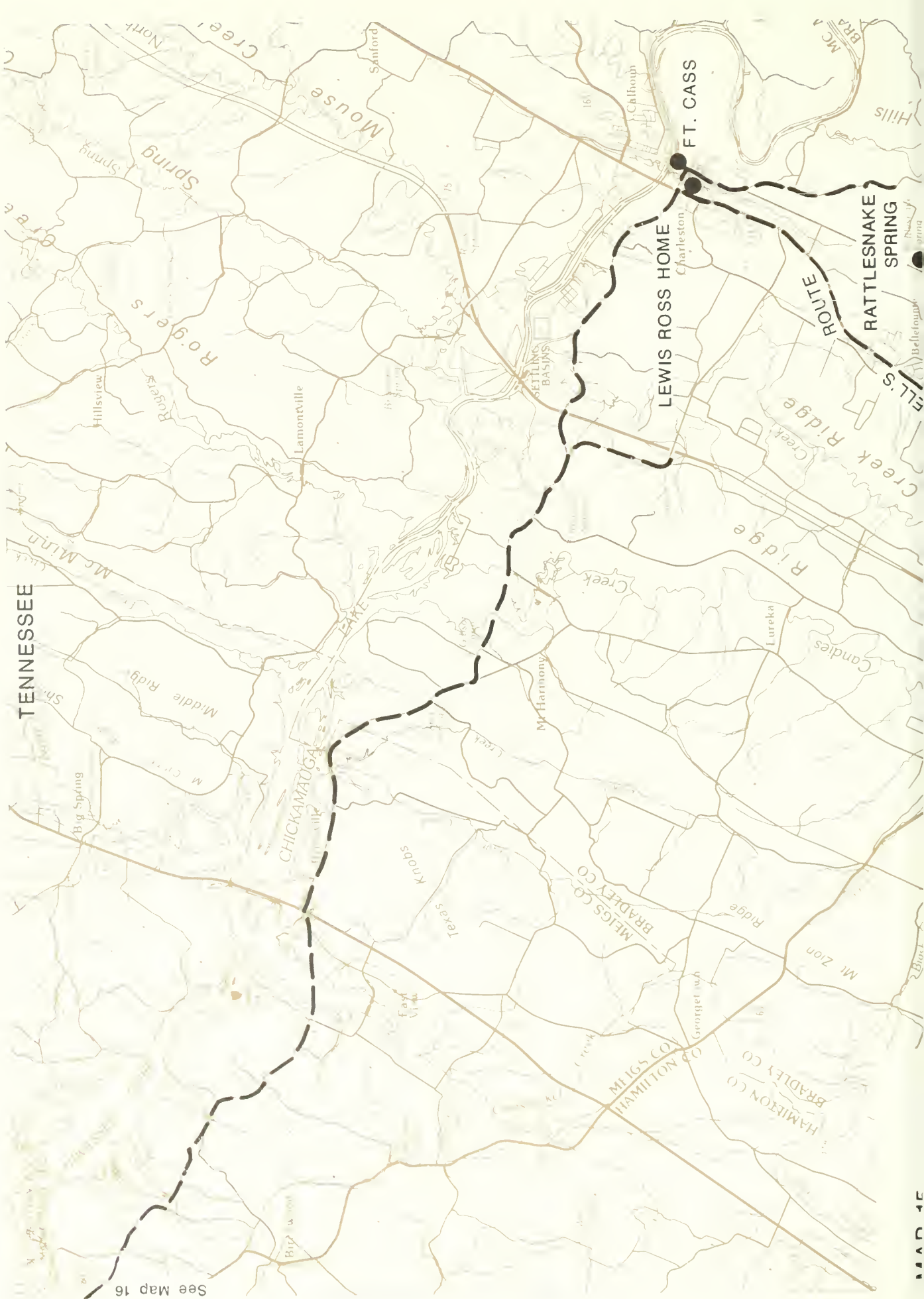
Port Ogdenhorpe

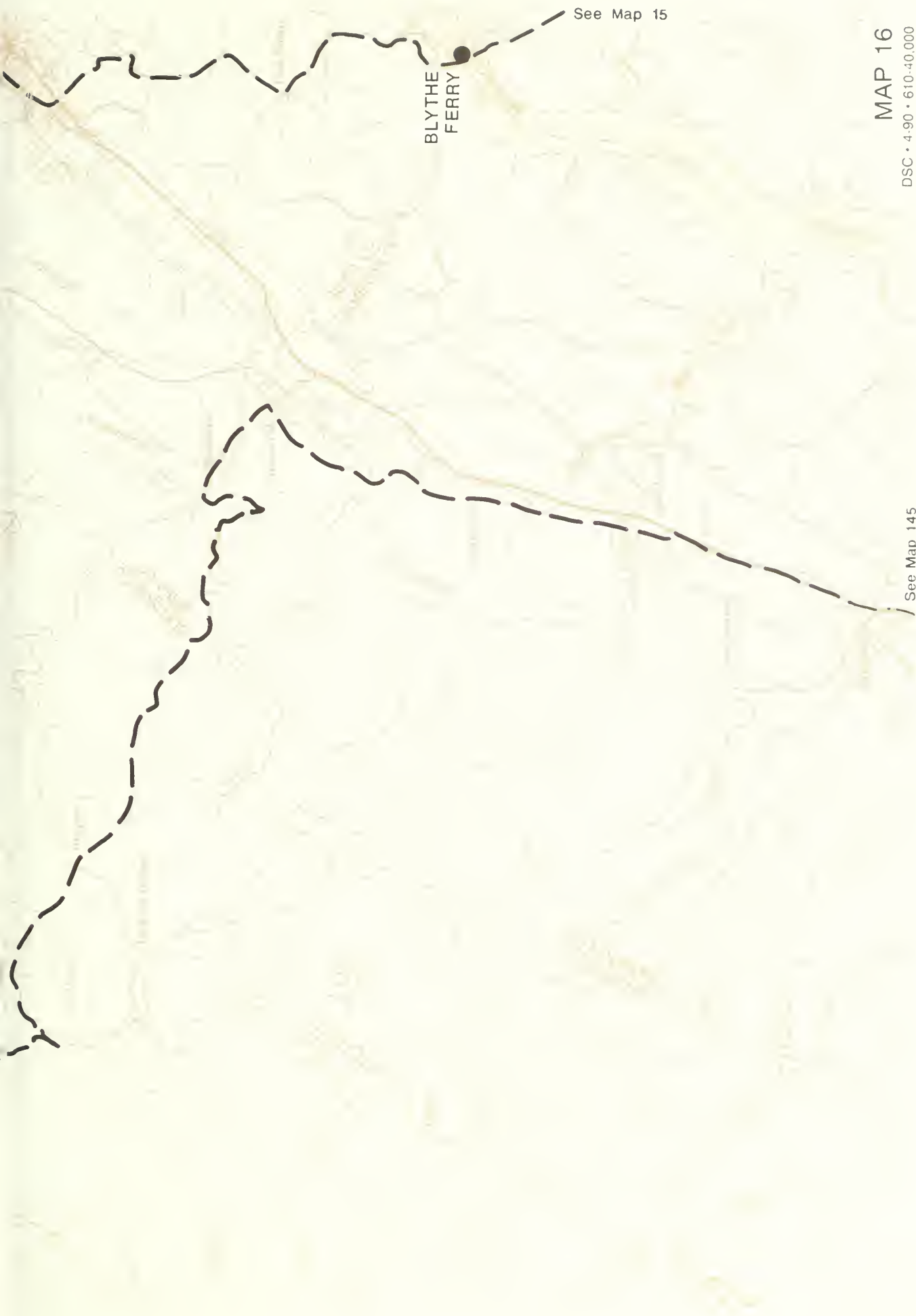




TENNESSEE

See Map 16





BLYTHE
FERRY

See Map 15

MAP 16

DSC • 4-90 • 610-40,000

See Map 145

BLDSOE CO
RHEA CO

TENNESSEE

RIDGE

ESCAPMENT

CUMBERLAND

WALDEN

SEOUATCHIE

Richland
Creek

Cumberland
Spring
Creek

Dayton
Morgantown

Walden
Ridge

Morgan
Creek

Morgan's
Springs

New
Harmony

BLDSOE CO
RHEA CO

Creek

Skillem

Pikeville

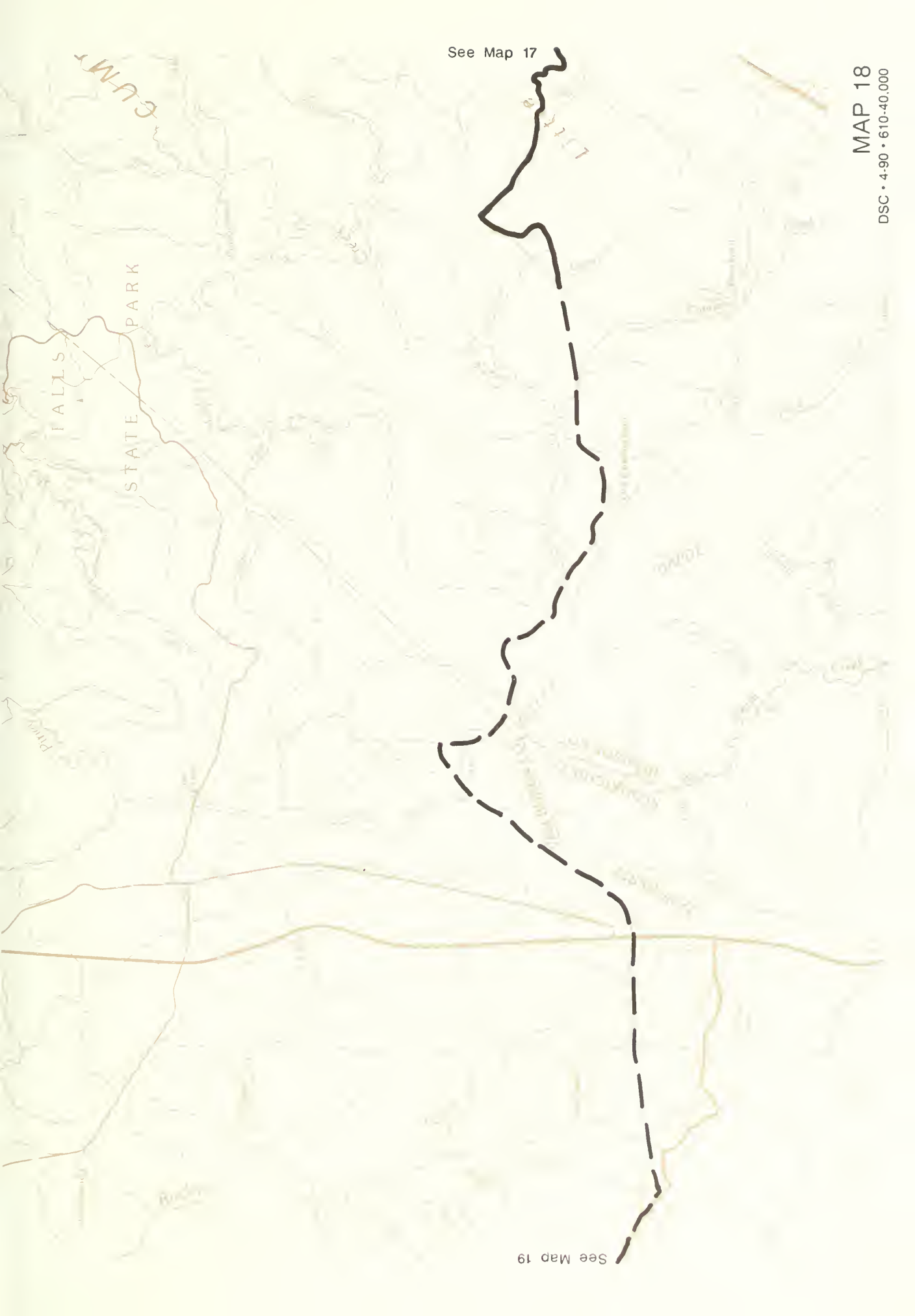
Creek

ROUTE

TAYLOR'S

See Map 18

MAP 17



See Map 17

See Map 19

TENNESSEE

McMINNVILLE

SHELLSFORD
BAPTIST CHURCH

Cardwell
Mountain

Mountain

Ferry

Harrison

Collins

Spring

Spring

Spring

Spring

Spring

Spring

Spring

Spring

Spring

Spring

Spring

Spring

See Map 20

See Map 1

LAN BUREN CO
WARREN CO

MAP 19

TENNESSEE

CANNON CO
RUTHERFORD CO

READYVILLE MILL

Readyville

Woodbury River

Stones

Fork

East

Culpeper

Kittrell

Halls

Porterfield

Brysonville

Hardscrabble

Pleasant Ridge

Sugarloaf

Snail Hollow

Purchase

Manchester Hill

Prospect Hill

Milton

Saunders

Shirley Hol

383

53

53

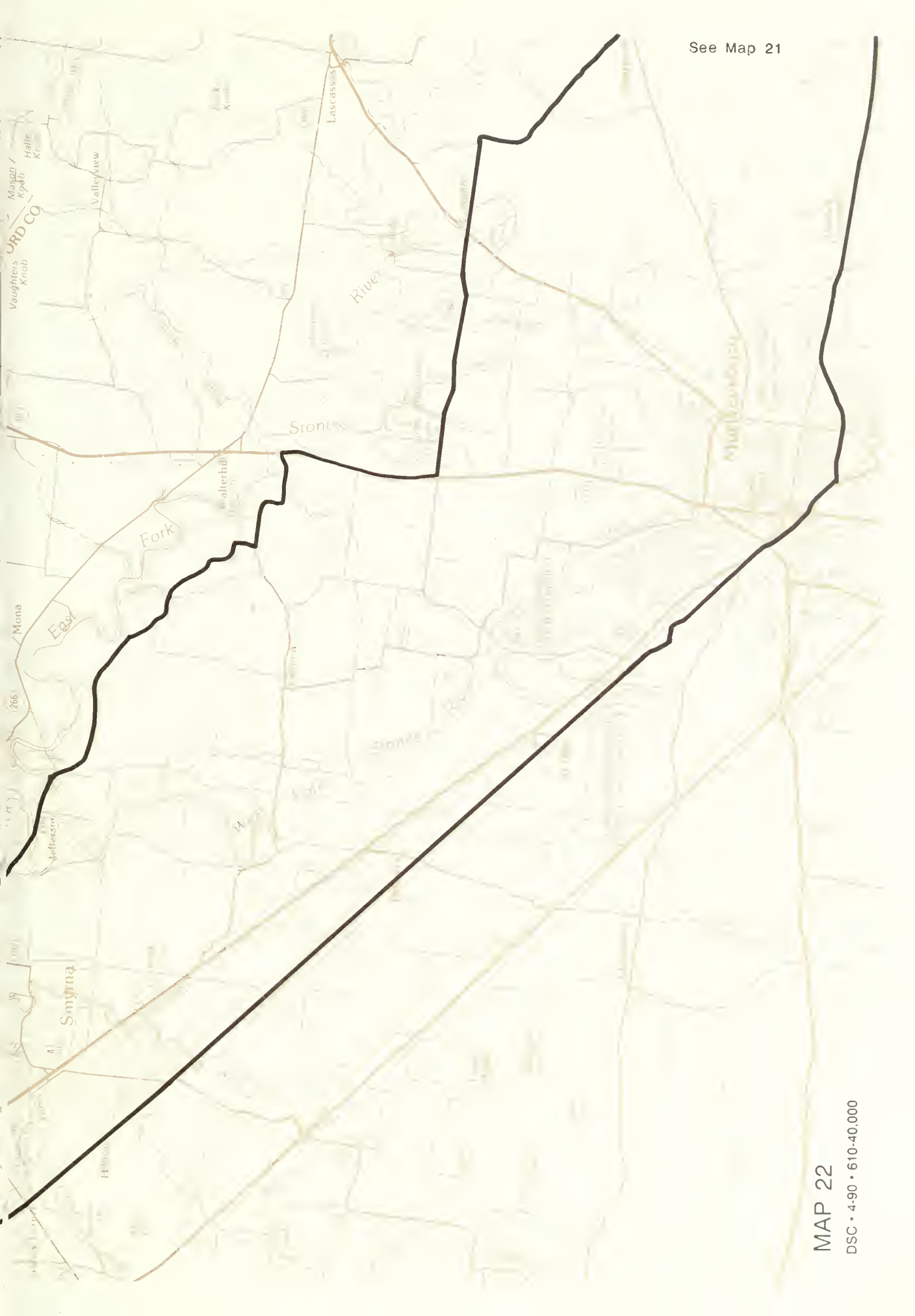
64

25

25

See Map 22

See Map 20

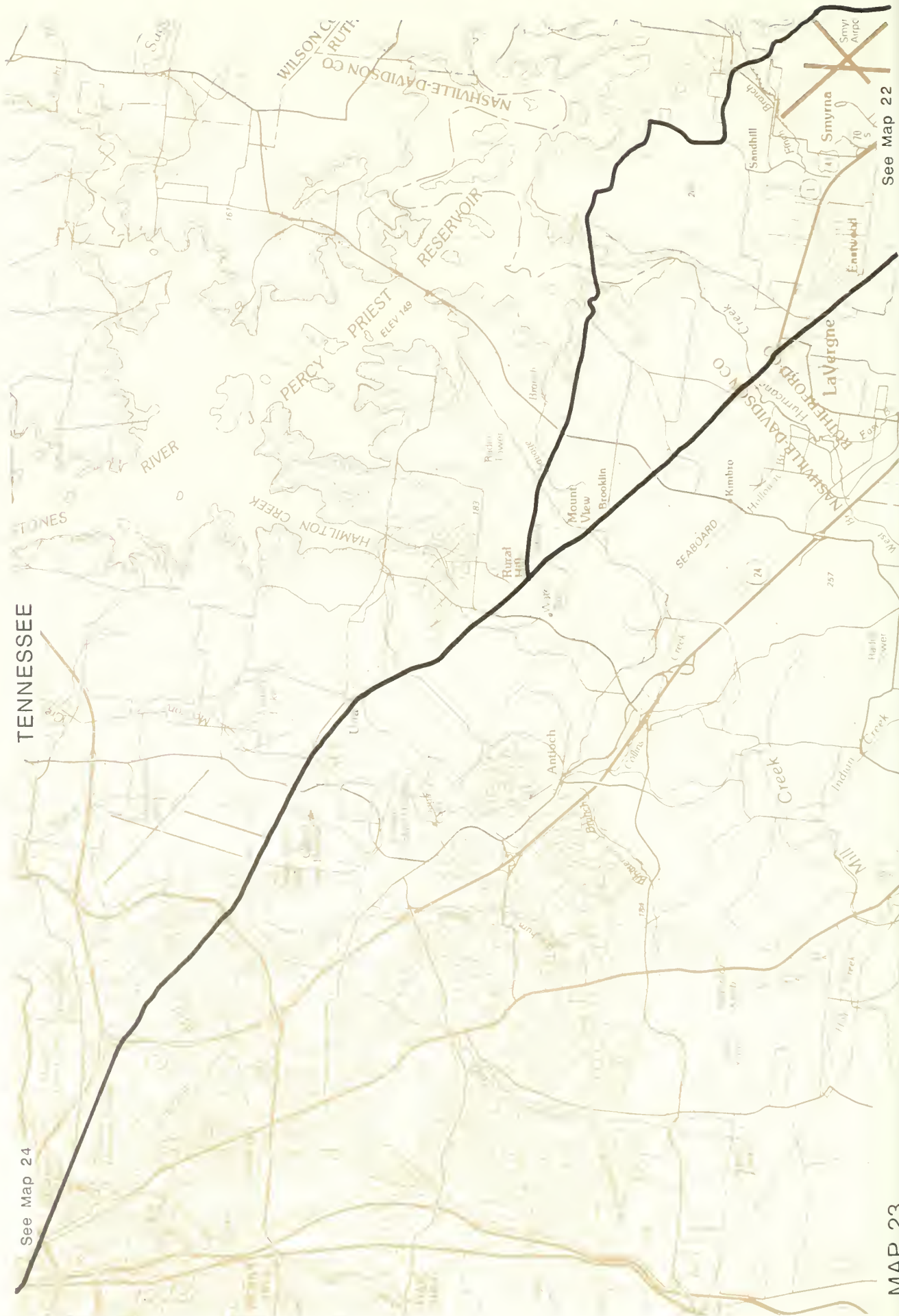


MAP 22

DSC • 4-90 • 610-40,000

See Map 24

TENNESSEE



MAP 23

See Map 22

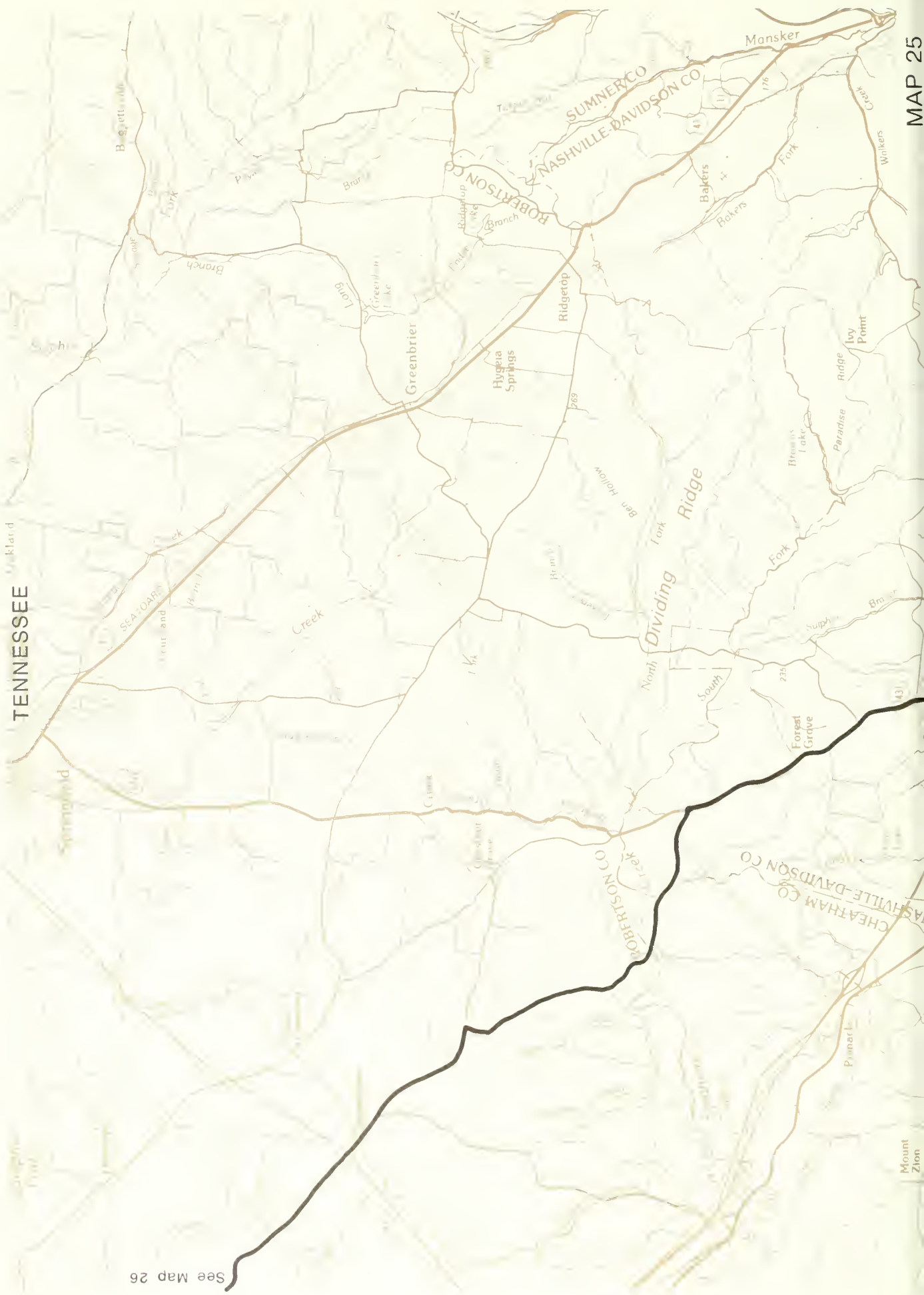


NASHVILLE
TOLL BRIDGE

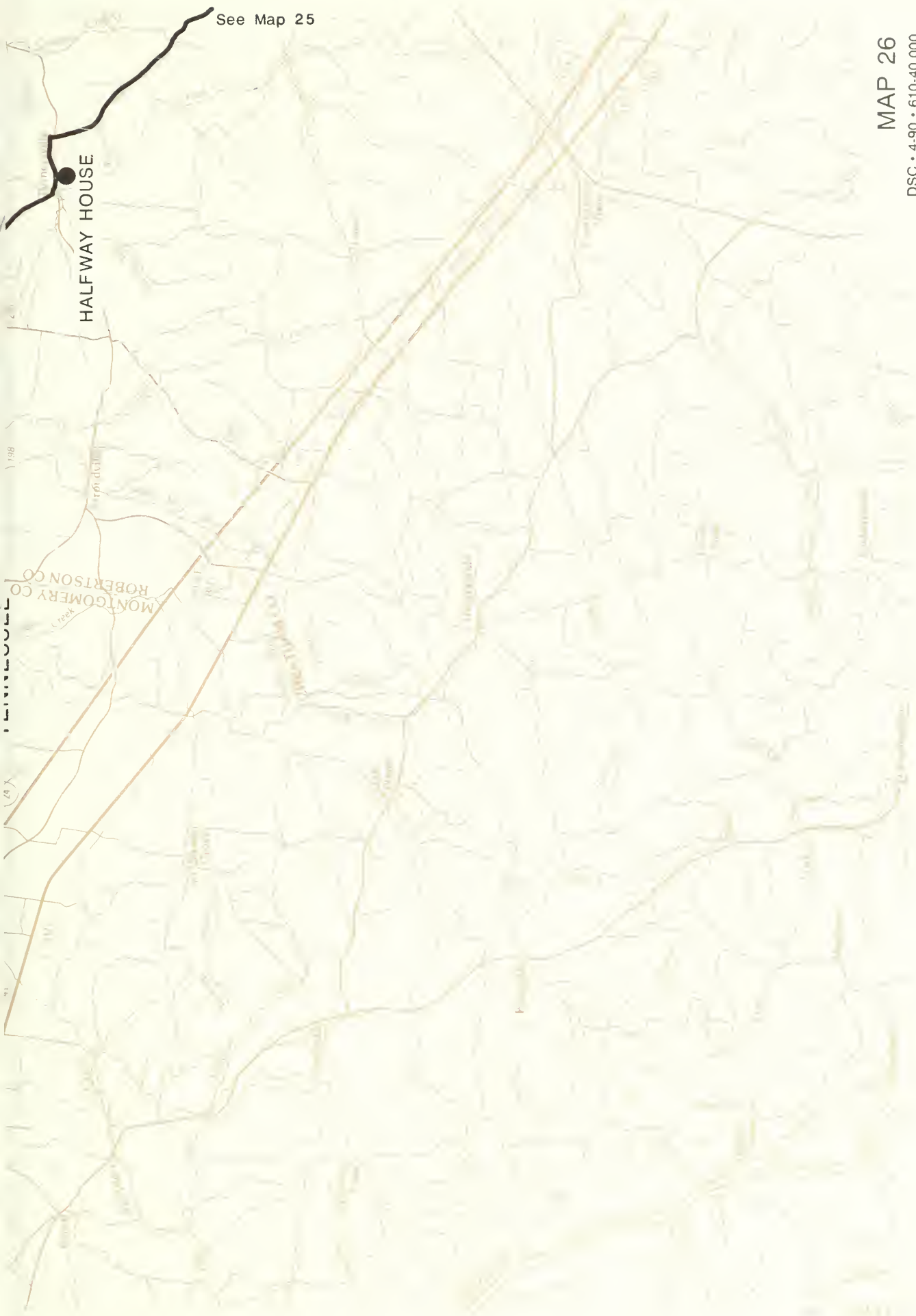
See Map 23

TENNESSEE

Clark



See Map 26



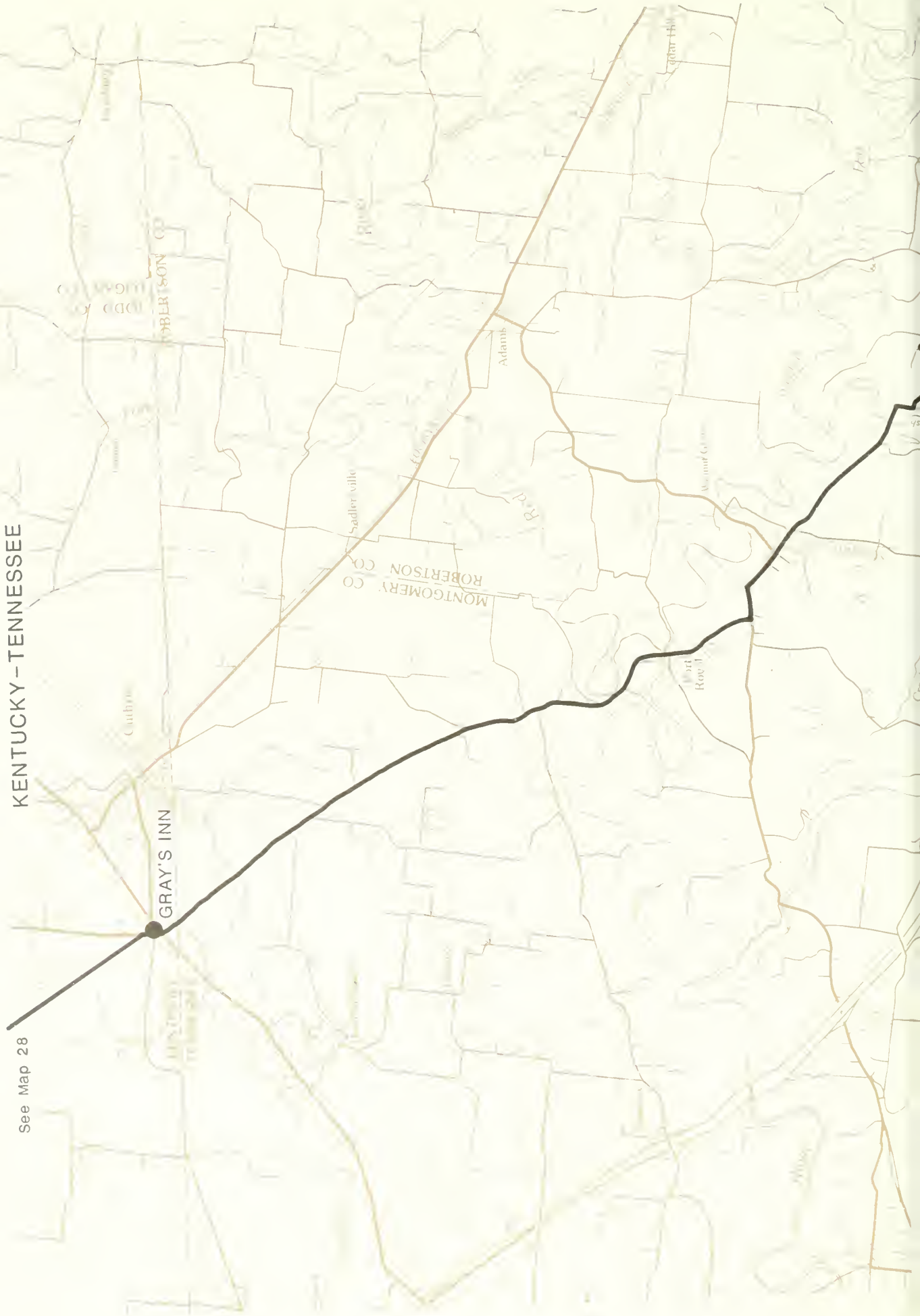
See Map 25

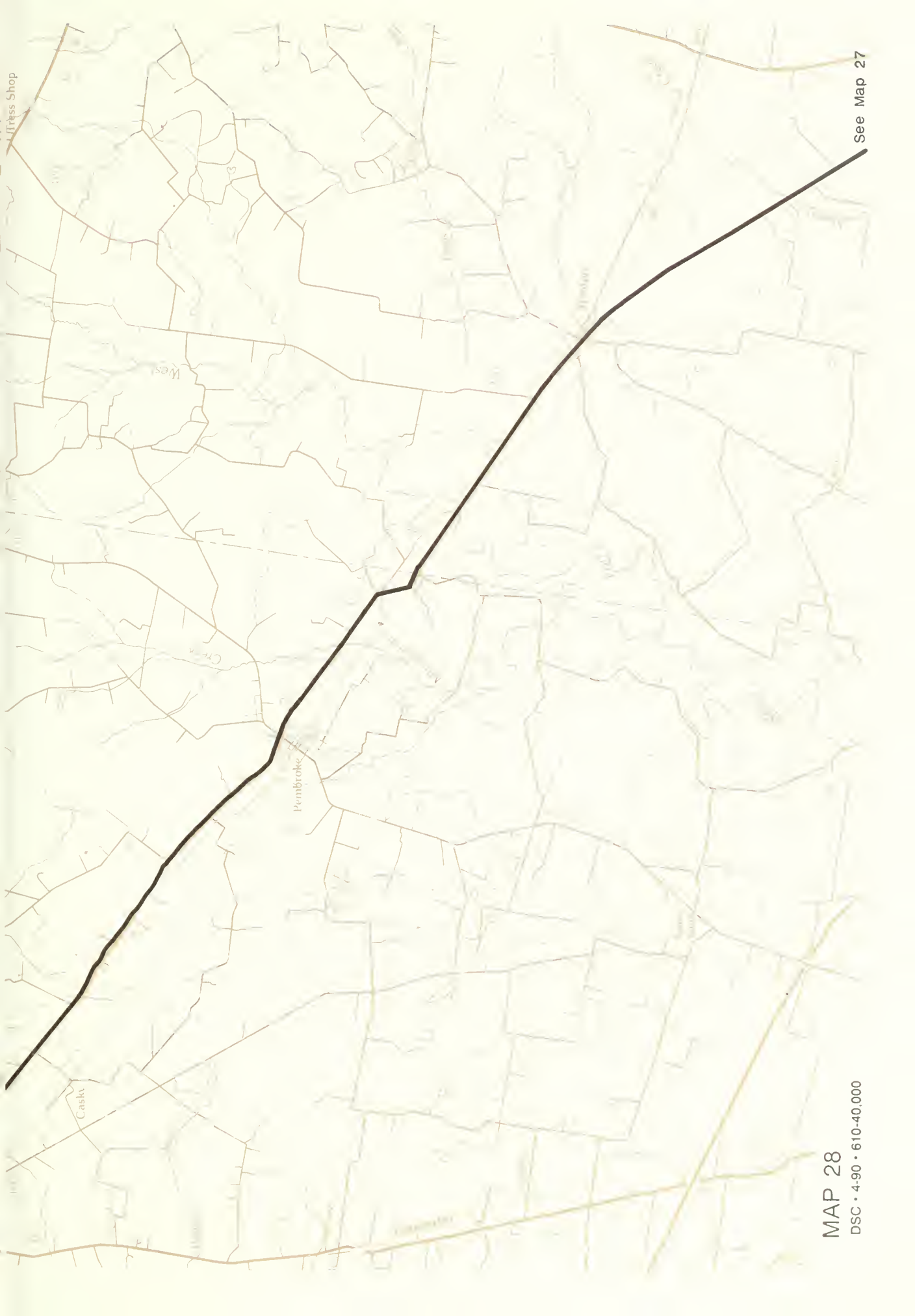
HALFWAY HOUSE

MONTGOMERY CO
ROBERTSON CO

MAP 26

DSC • 4-90 • 610-40,000





Press Shop

See Map 27

MAP 28

DSC • 4-90 • 610-40.000

KENTUCKY

COO MAN 22



See Map 31

MAP 30

DSC • 4-90 • 610-40,000

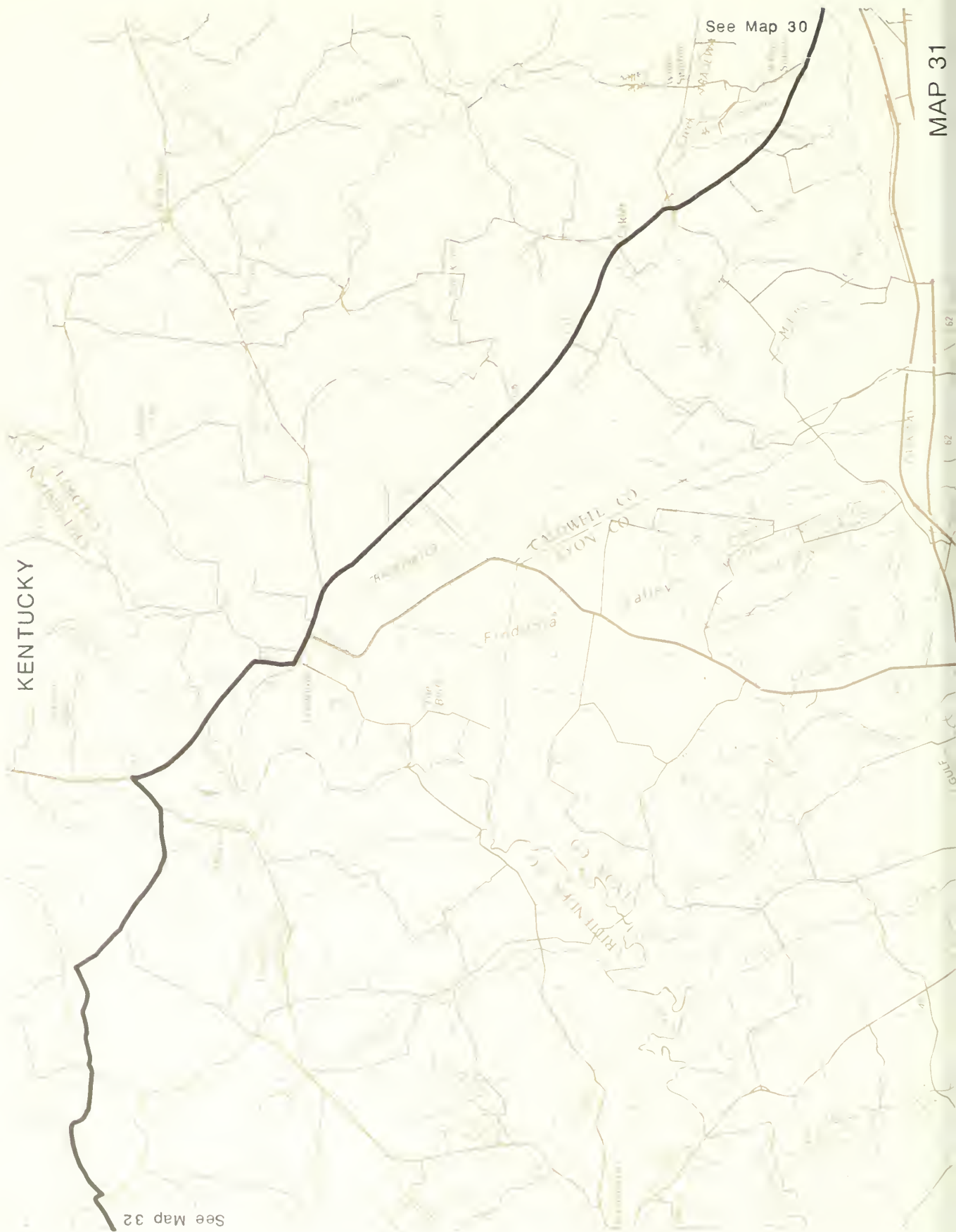
See Map 29

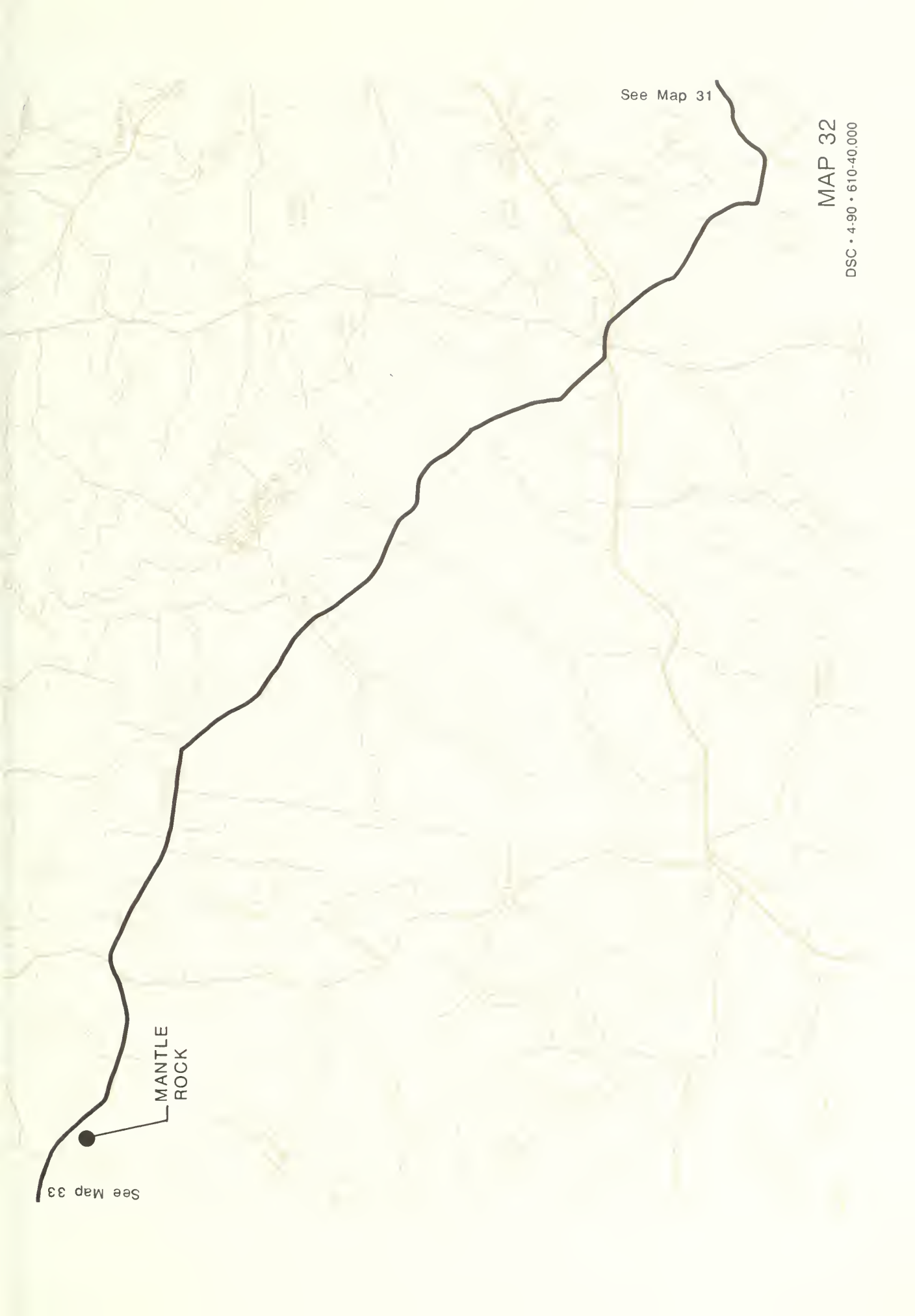
KENTUCKY

See Map 32

See Map 30

MAP 31





See Map 31

MAP 32

DSC • 4-90 • 610-40,000

MANTLE
ROCK

See Map 33

See Map 32

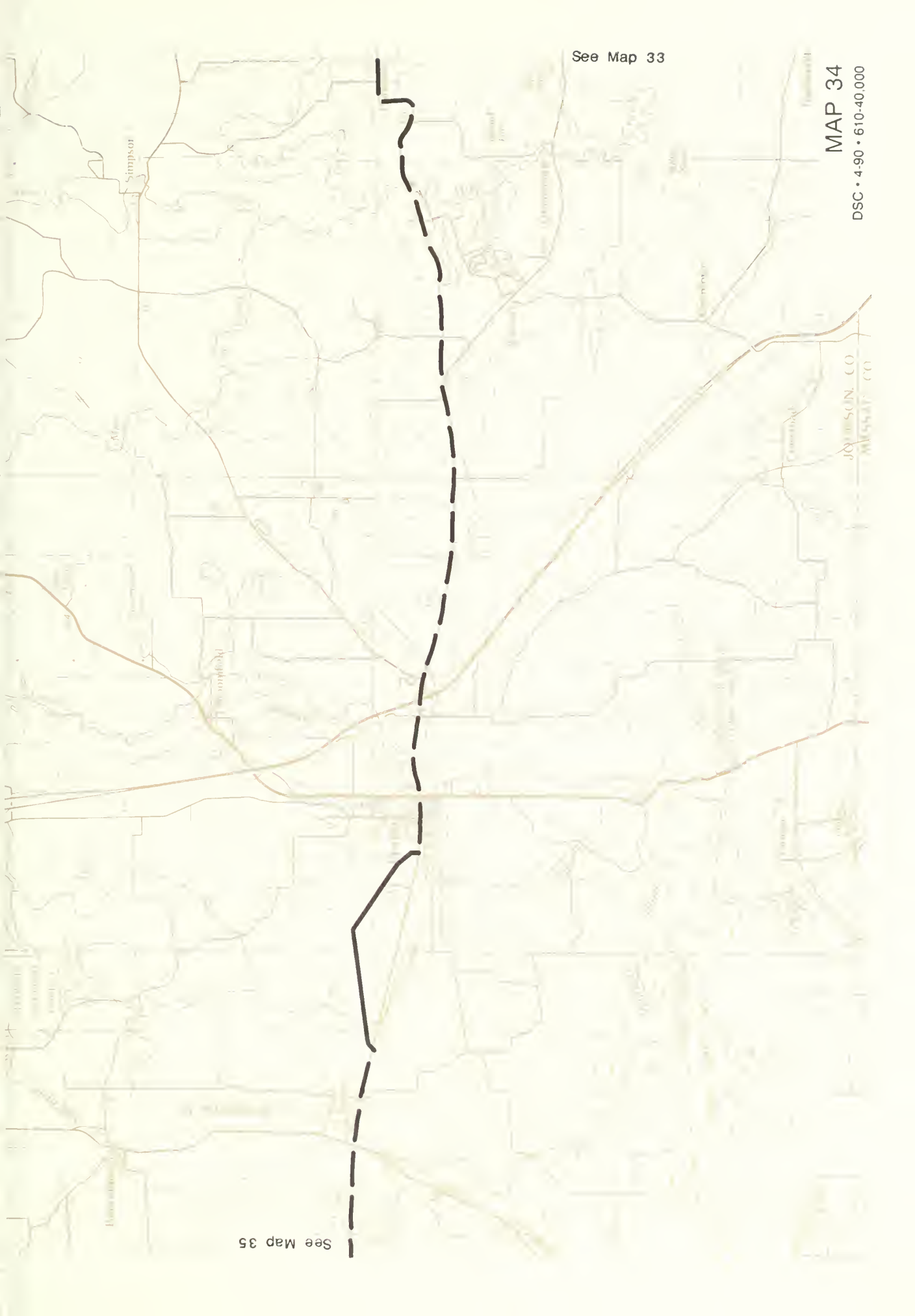
BUEL HOUSE

x TRAIL OF TEARS
HISTORIC MARKER

BERRY FERRY
SITE

ILLINOIS
KENTUCKY

See Map 34



See Map 33

MAP 34

DSC • 4-90 • 610-40,000

See Map 35

See Map 34

ILLINOIS

See Map 36

Flower
Grove

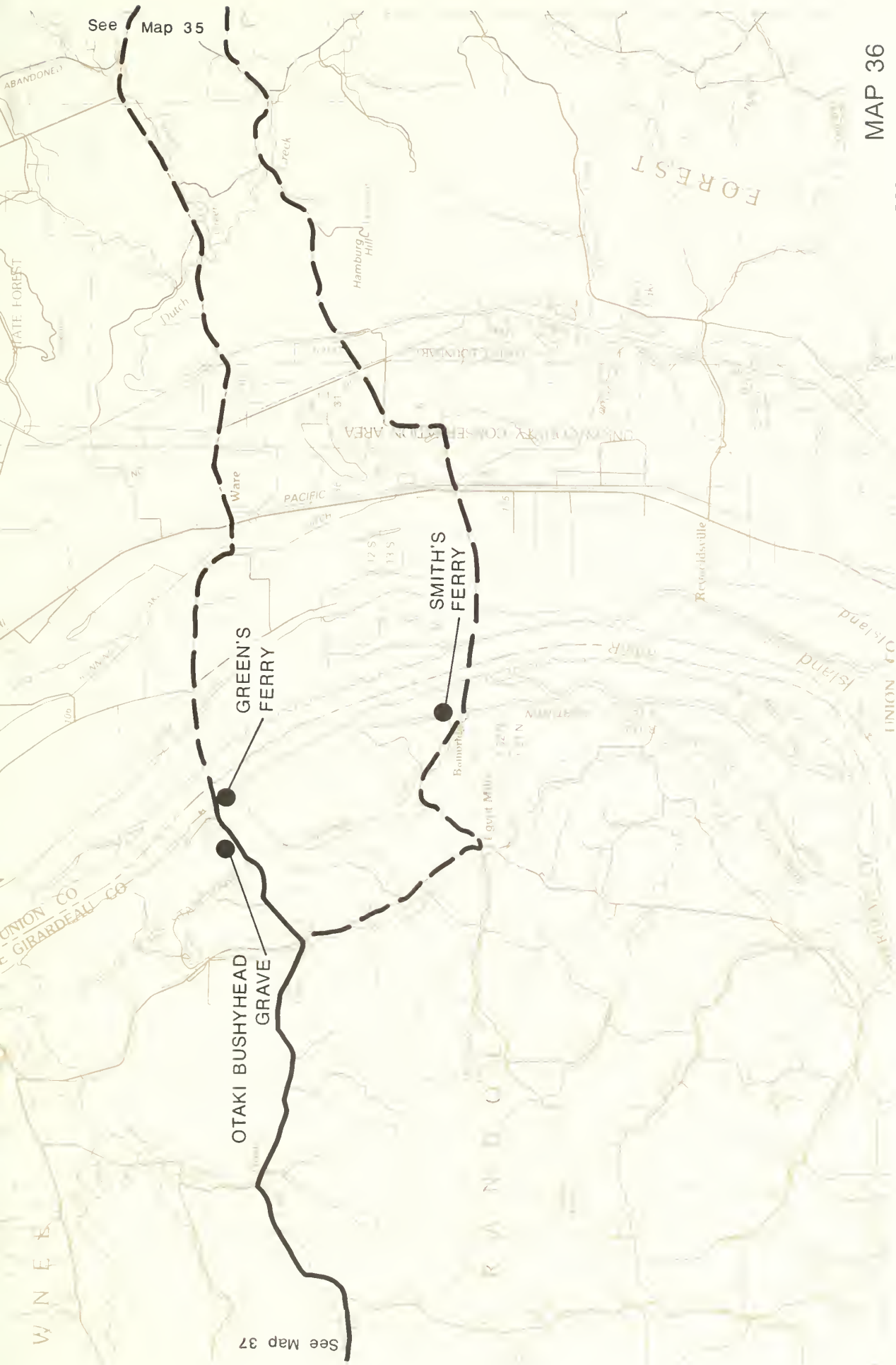
Cape

Rocky
Mountain

Rocky
Mountain

Rocky
Mountain

Rocky
Mountain



MISSOURI

See Map 36

See Map 38

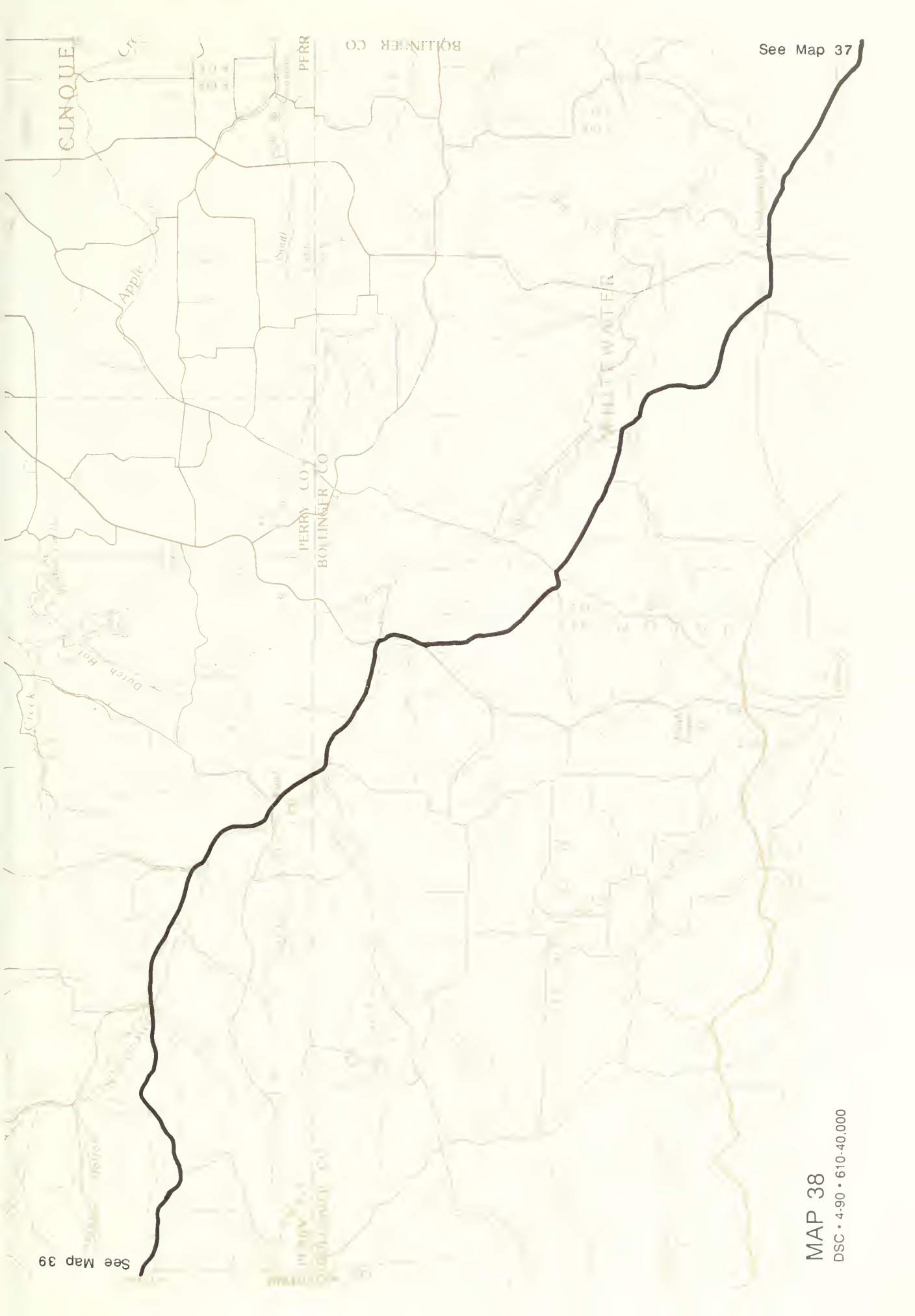
Fruitland

Jackson

BYRD

MAP 37

Scale - 4 in. = 610.40 000



See Map 37

MAP 38

DSC • 4-90 • 610-40,000

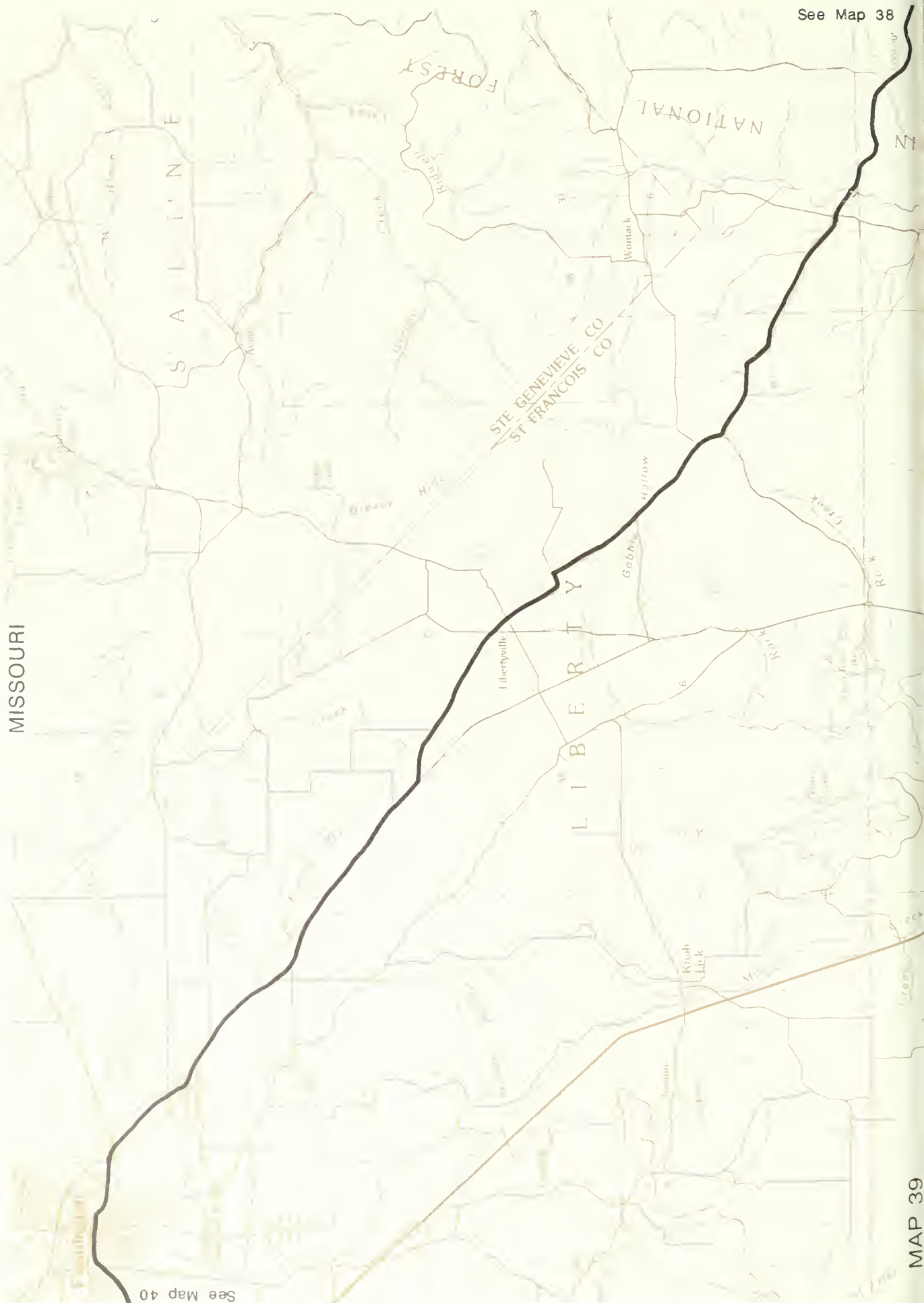
See Map 39

MISSOURI

See Map 40

See Map 38

MAP 39



1

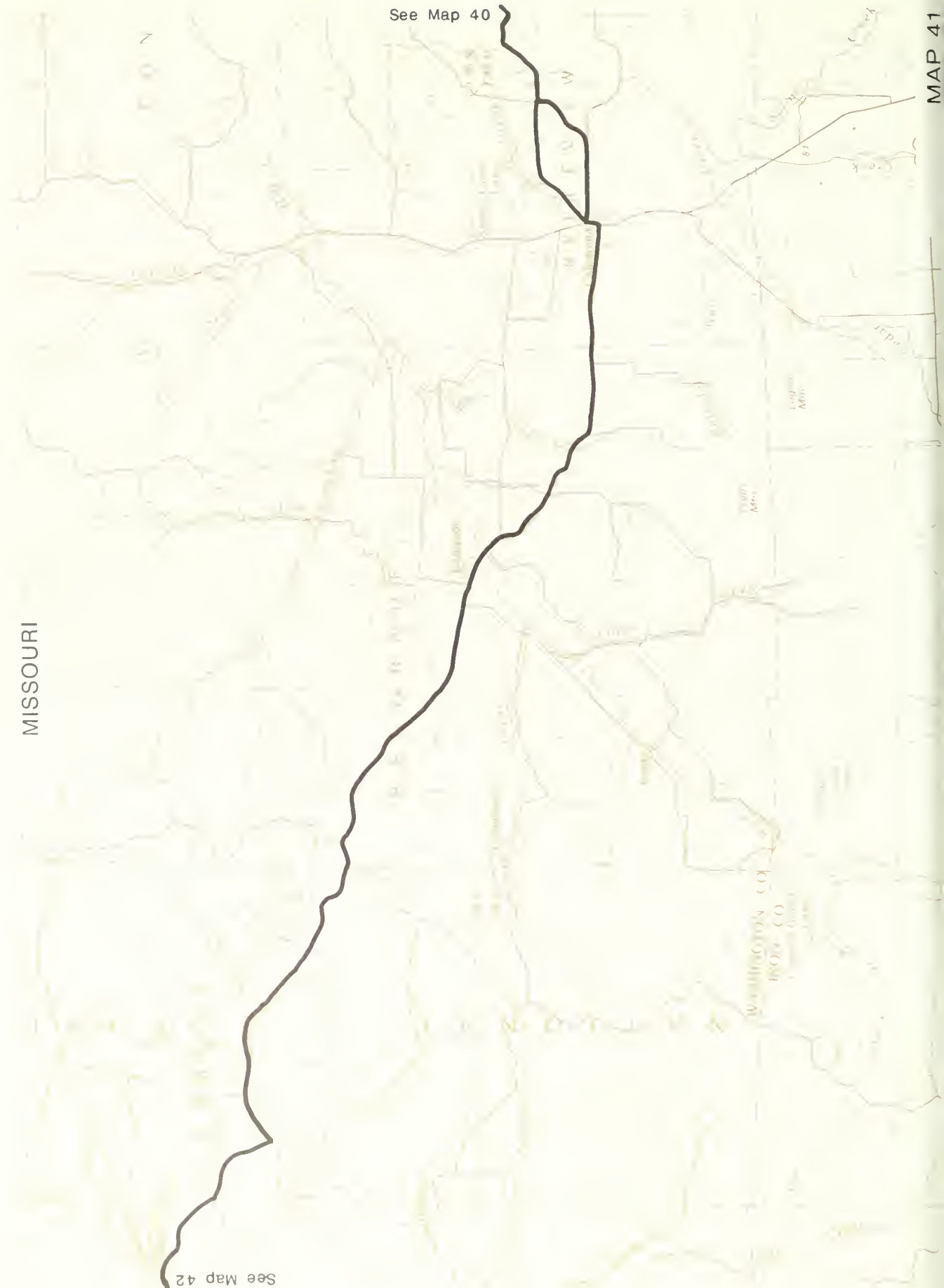
MAP 40

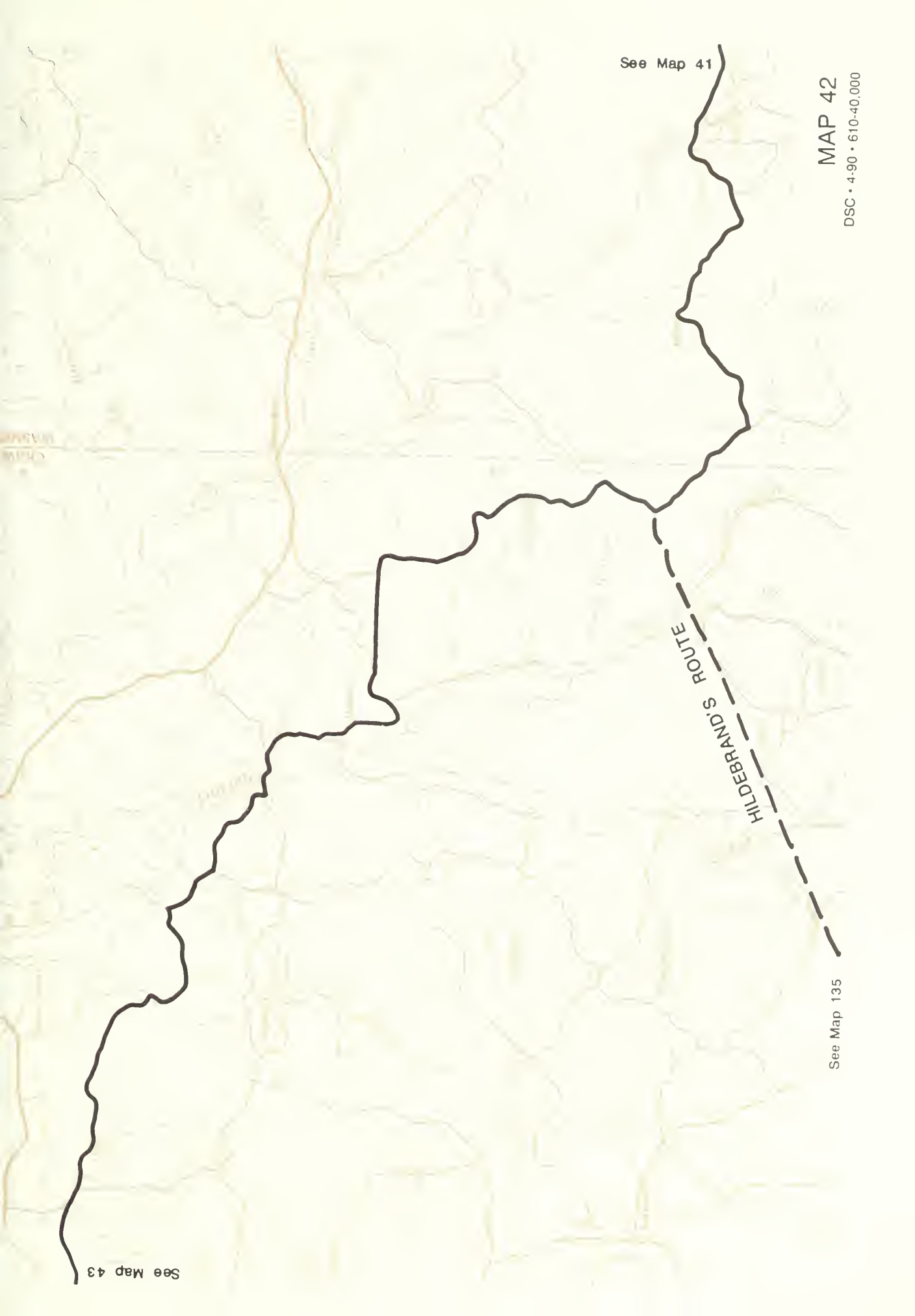
DSC • 4-90 • 610-40,000

MISSOURI

See Map 40

See Map 42





See Map 41

MAP 42
DSC • 4-90 • 610-40,000

HILDEBRAND'S ROUTE

See Map 135

See Map 43

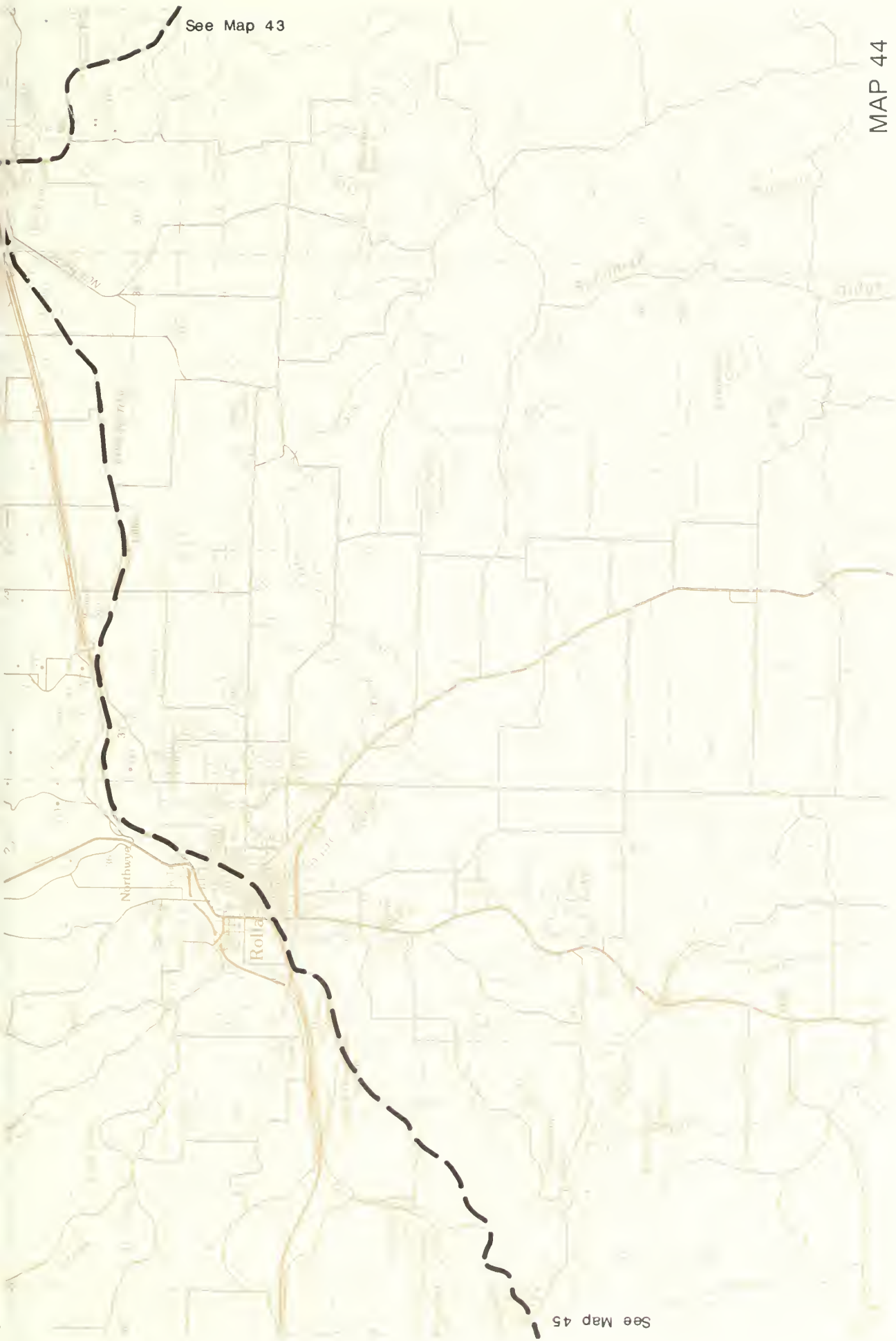
MISSOURI

See Map 42

● BRINKER HOUSE

● MASSEY
IRONWORKS

See Map 44



See Map 43

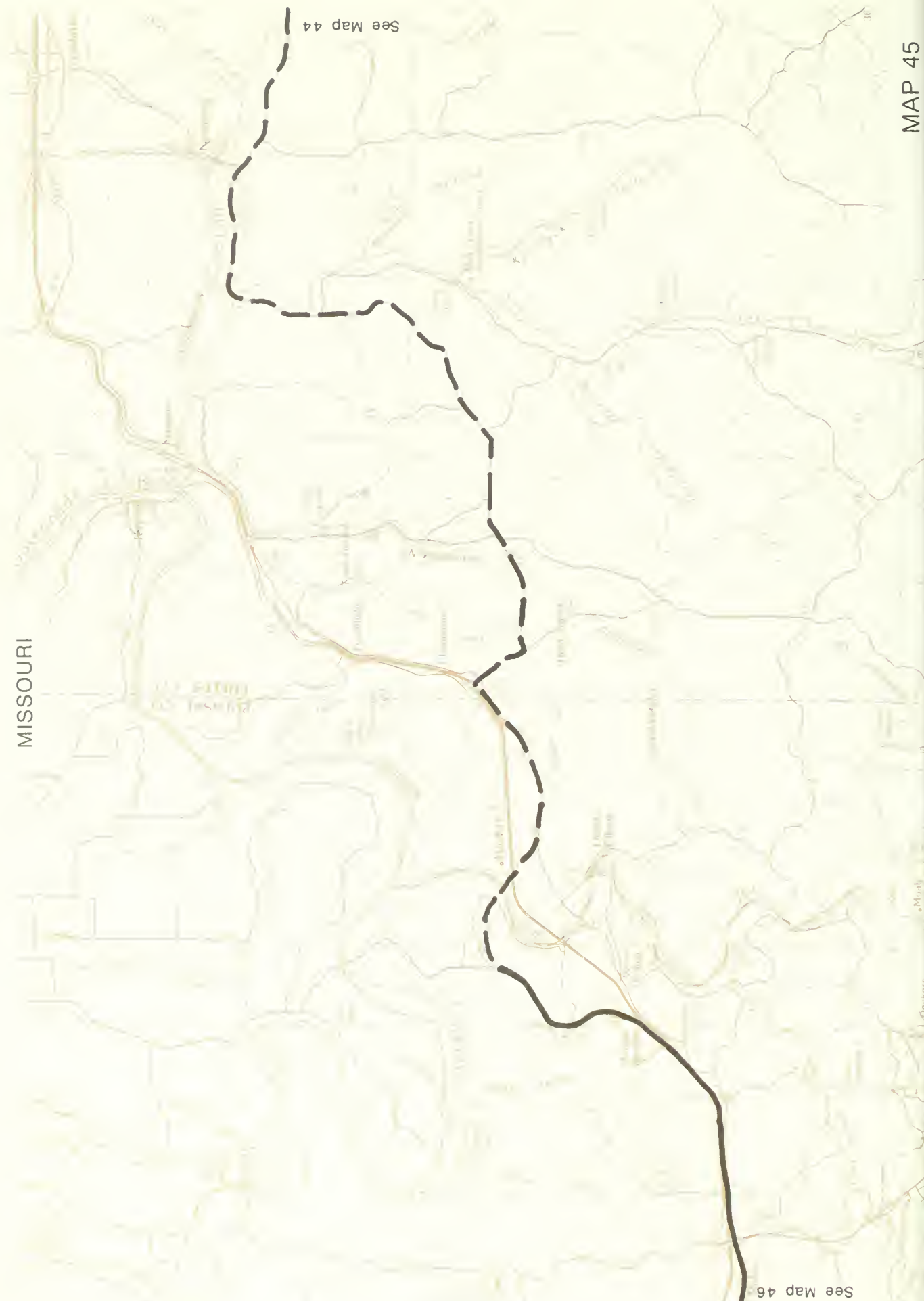
See Map 45

MAP 44

DSC • 4-90 • 610-40.000

See Map 44

See Map 46



See Map 45



MAP 46

DSC • 4-90 • 610-40,000

See Map 47

MISSOURI

See Map 46



MAP 48

DSC • 4-90 • 610-40,000

See Map 49

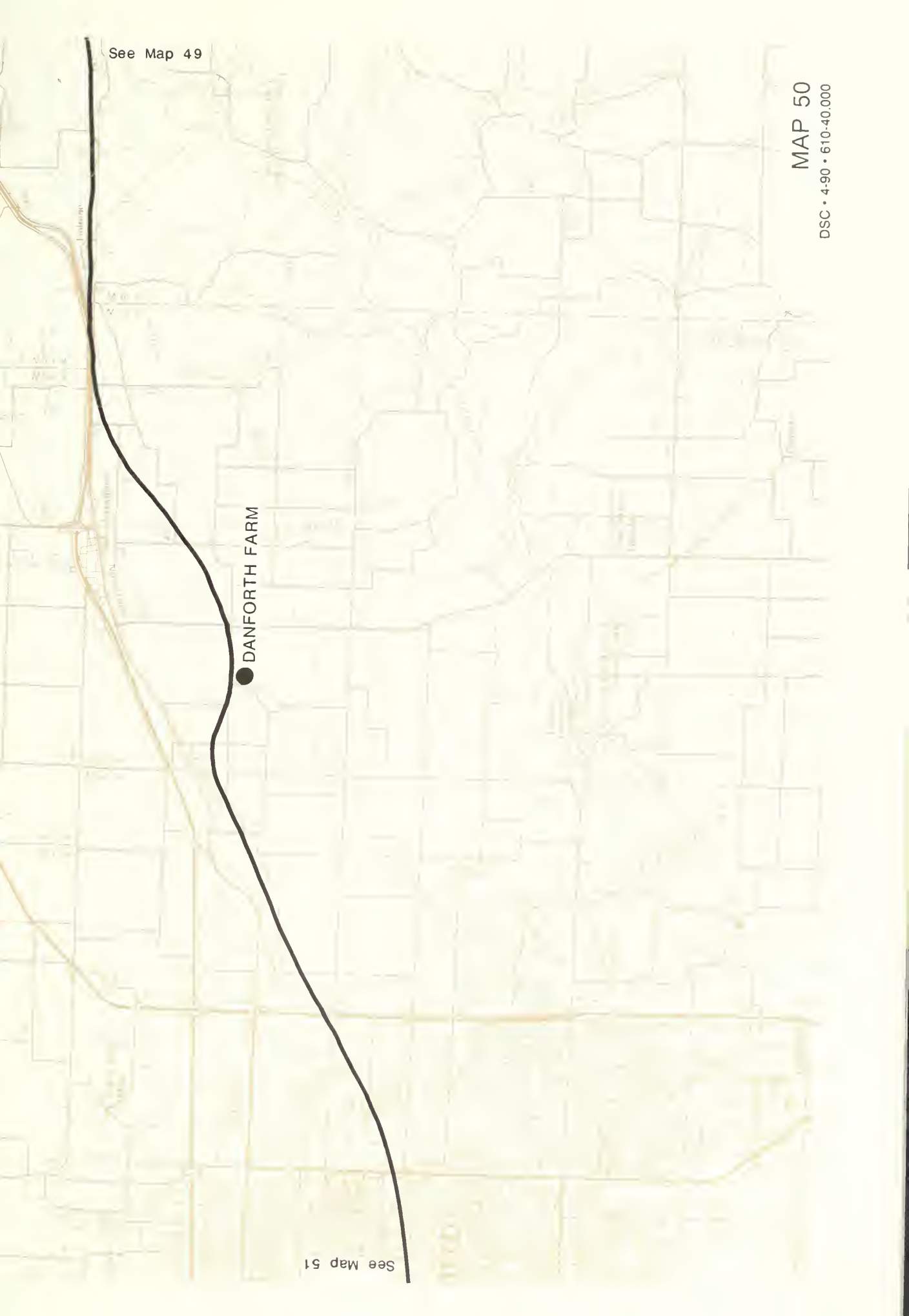
See Map 48

See Map 140

MISSOURI

ROUTE

HILDEBRAND'S



See Map 49

DANFORTH FARM

See Map 51

See Map 50

SPRINGFIELD

GREENE CO
CHRISTIAN CO

BELL TAVERN

MISSOURI

MAP 52

DSC • 4-90 • 610-40,000

See Map 53

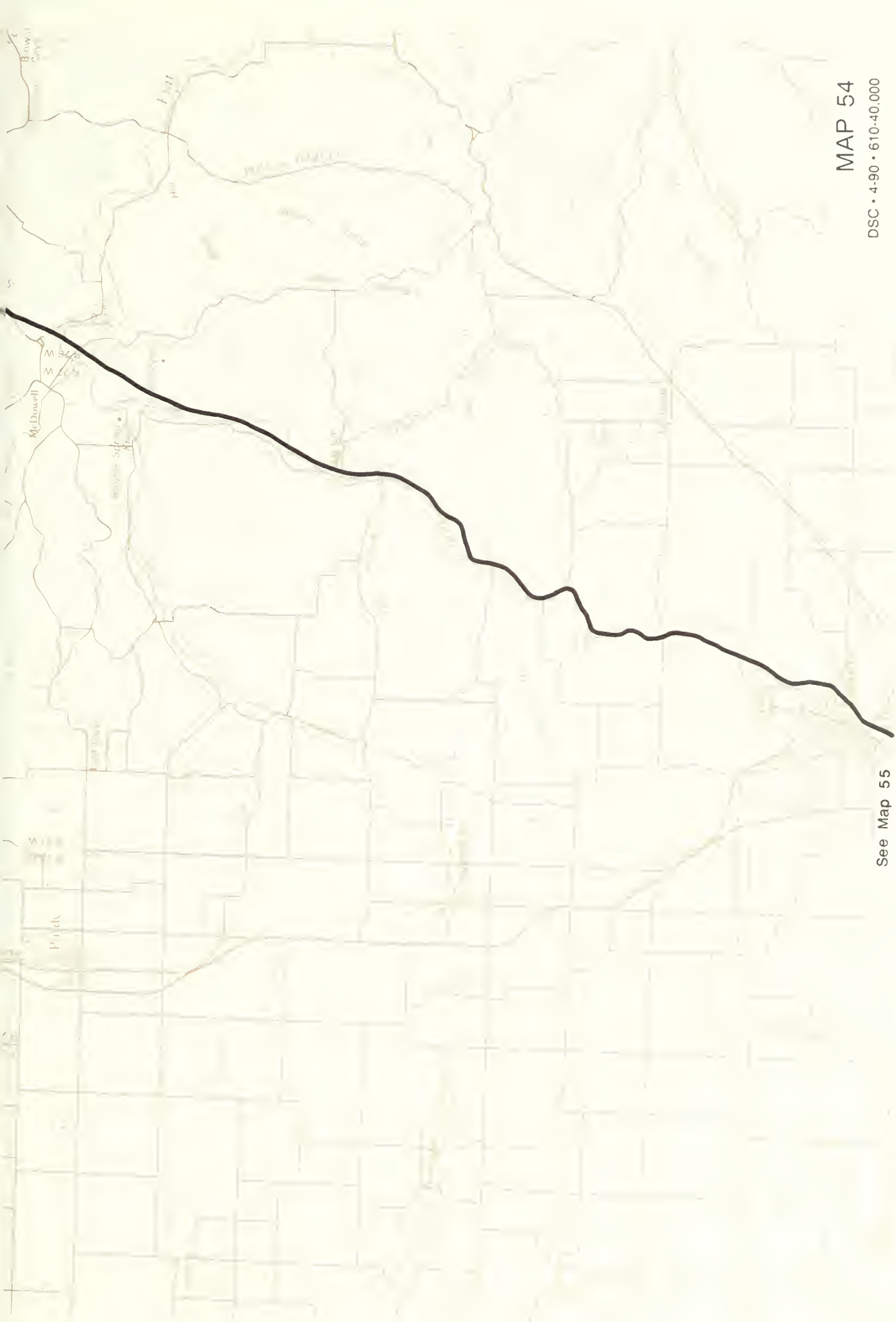
This is a detailed topographic map of the Aurora, Missouri area. The map shows the city of Aurora, the Aurora Airport, and the surrounding countryside. A grid of section numbers is overlaid on the map, with numbers such as 36, 31, 6, 1, 446, 418, 425, 410, 411, 412, 413, 414, 415, 416, 417, 418, 419, 420, 421, 422, 423, 424, 425, 426, 427, 428, 429, 430, 431, 432, 433, 434, 435, 436, 437, 438, 439, 440, 441, 442, 443, 444, 445, 446, 447, 448, 449, 450, 451, 452, 453, 454, 455, 456, 457, 458, 459, 460, 461, 462, 463, 464, 465, 466, 467, 468, 469, 470, 471, 472, 473, 474, 475, 476, 477, 478, 479, 480, 481, 482, 483, 484, 485, 486, 487, 488, 489, 490, 491, 492, 493, 494, 495, 496, 497, 498, 499, 500. The map also shows the following locations and features:

- Cities and Towns:** Aurora, Marionville, Burlington, Hickory, Bonham, Reeceville, Schallen.
- Counties:** CHRISTIAN CO, STONE CO, LAWRENCE CO, BARRY CO, MISSOURI.
- Water Bodies:** Little River, Willow Creek, West Fork, Schallen Creek.
- Other Features:** Aurora Airport, Blount Park, North Hill, Sage Hill, 446, 418, 425, 410, 411, 412, 413, 414, 415, 416, 417, 418, 419, 420, 421, 422, 423, 424, 425, 426, 427, 428, 429, 430, 431, 432, 433, 434, 435, 436, 437, 438, 439, 440, 441, 442, 443, 444, 445, 446, 447, 448, 449, 450, 451, 452, 453, 454, 455, 456, 457, 458, 459, 460, 461, 462, 463, 464, 465, 466, 467, 468, 469, 470, 471, 472, 473, 474, 475, 476, 477, 478, 479, 480, 481, 482, 483, 484, 485, 486, 487, 488, 489, 490, 491, 492, 493, 494, 495, 496, 497, 498, 499, 500.

The map is oriented with North at the top. A scale bar is located in the bottom right corner, showing distances in miles (0, 1, 2, 3, 4, 5, 6, 7, 8, 9, 10). The map is labeled "See Map 52" in the top right corner and "MAP 53" in the bottom right corner.

See Map 52

MAP 53

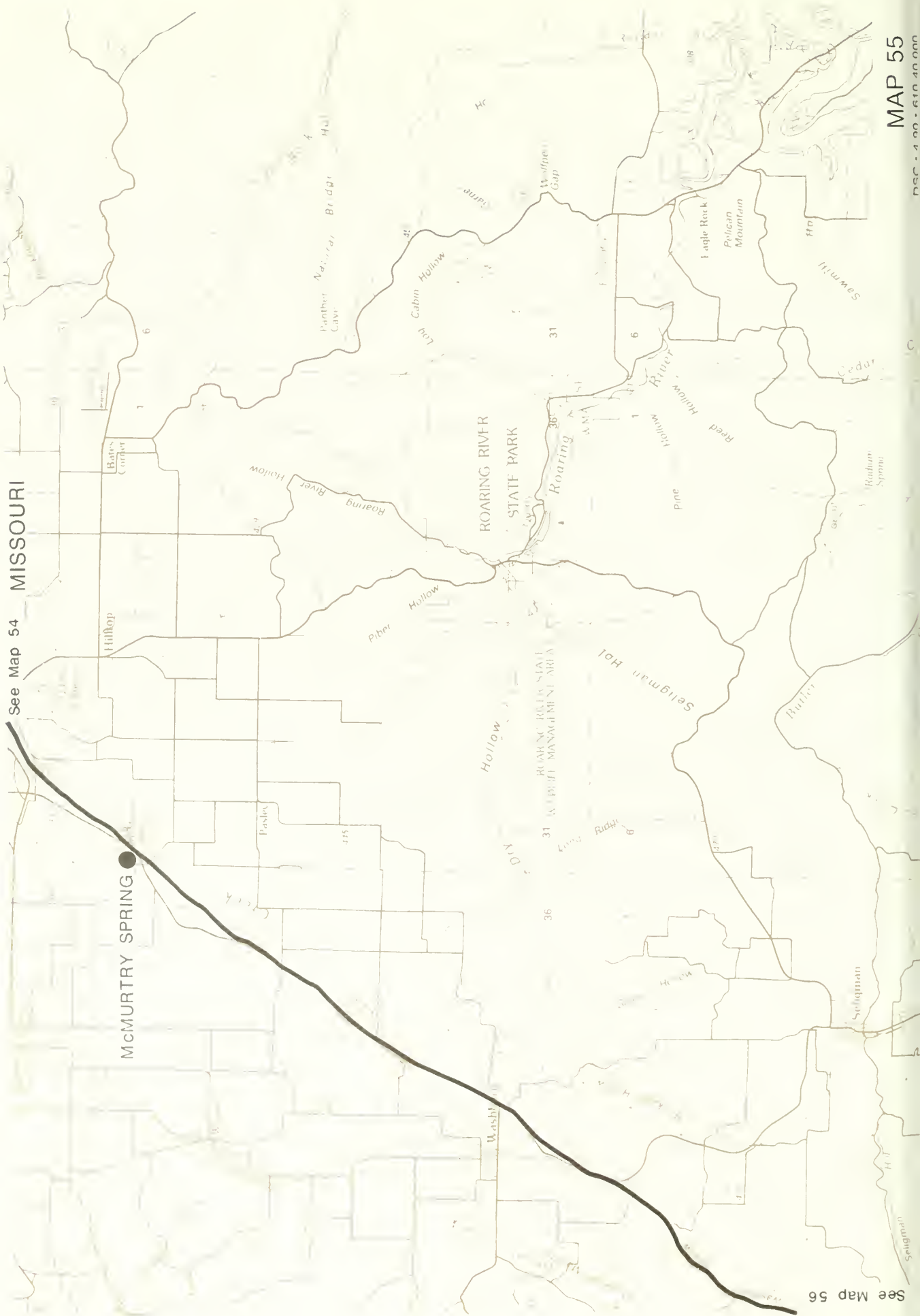


MAP 54

DSC • 4-90 • 610-40,000

See Map 55

McMURTRY SPRING



See Map 55

See Map 57

MAP 56

DSC • 4-90 • 610-40,000

ARKANSAS

BENTON CO. See Map 56

Pea Ridge

Little

Rock

Brightwater

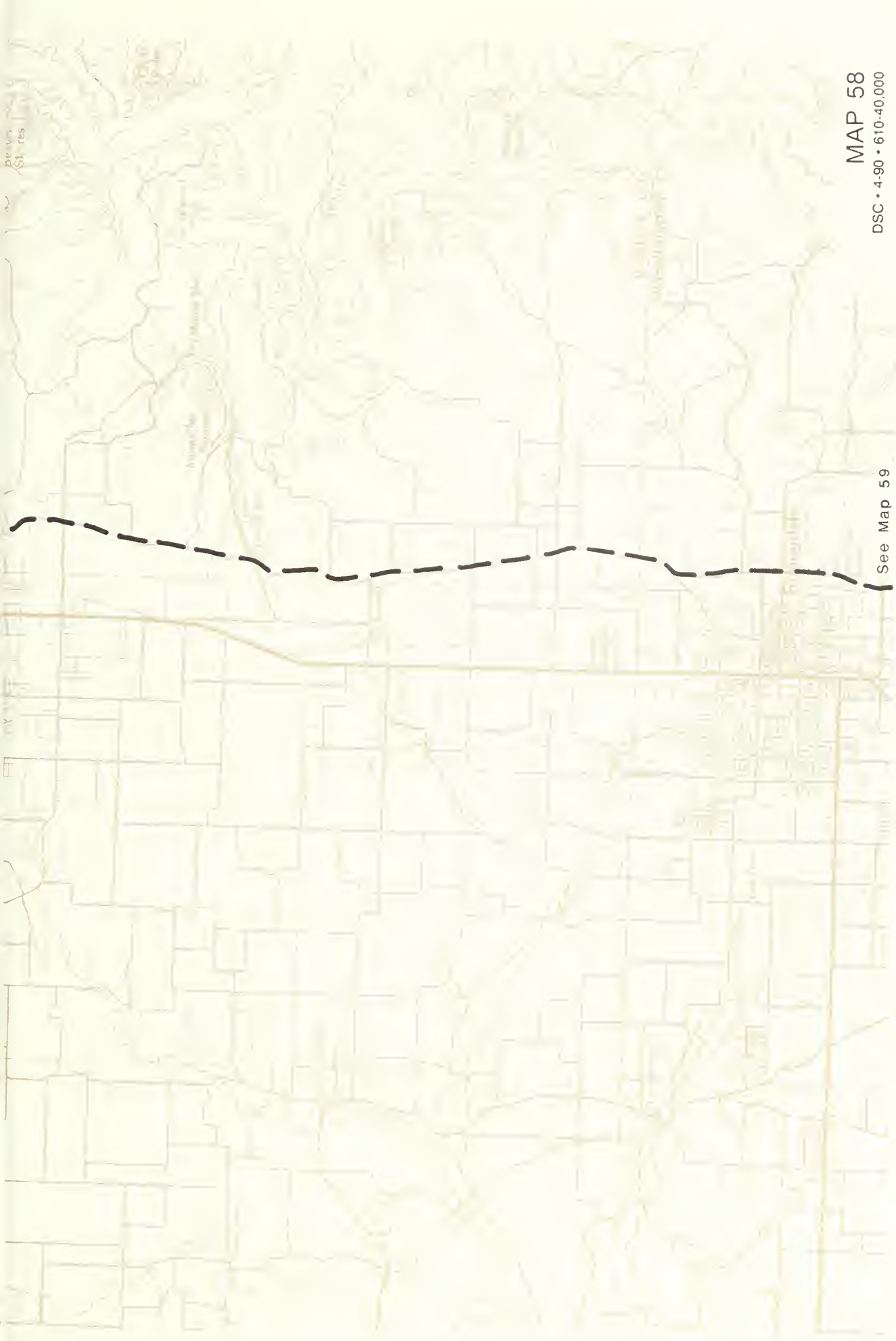
Reservoir

Atoka

Bentonville

Little
Hick

Prairie
Creek

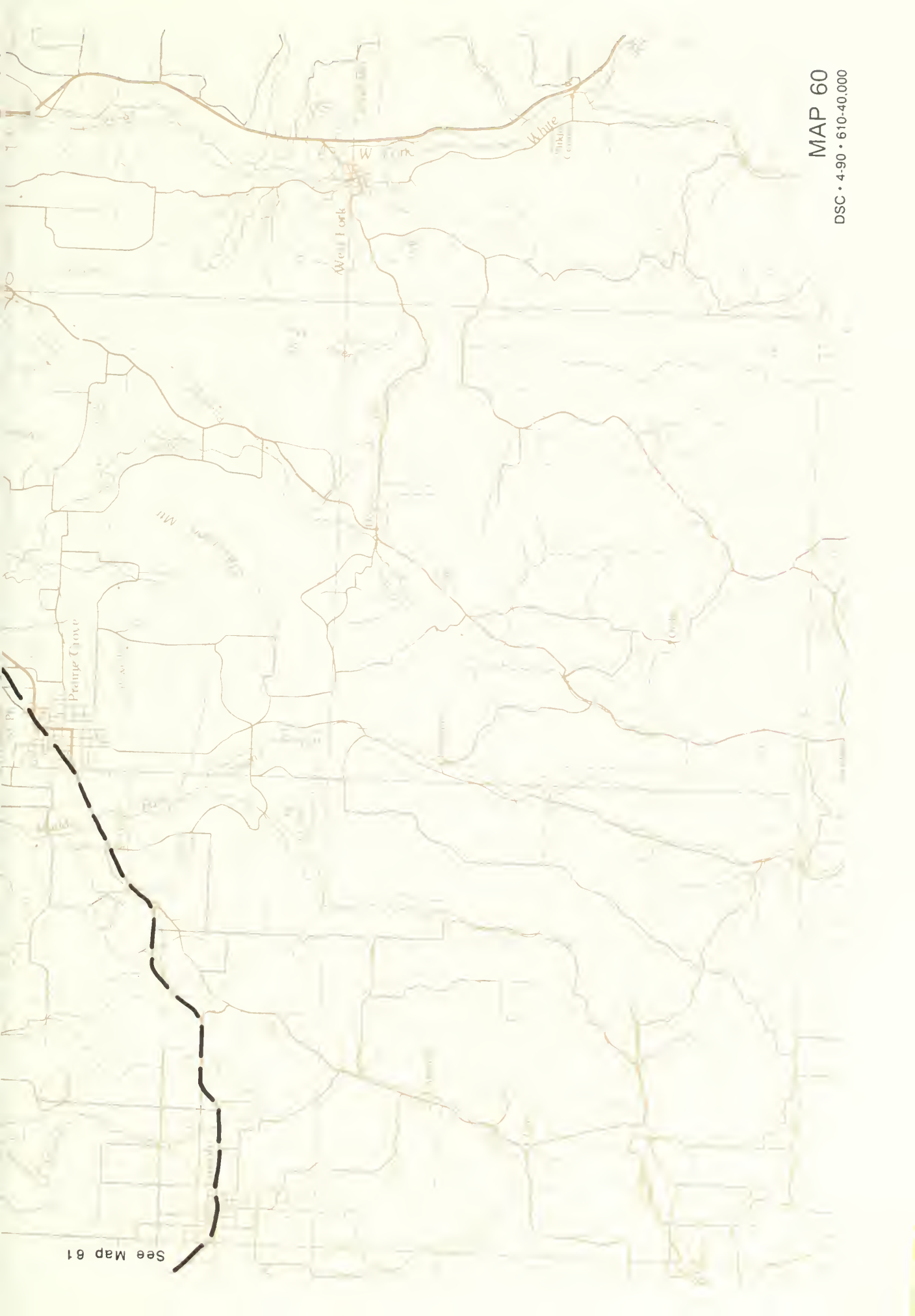


See Map 58

ARKANSAS

See Map 198

BENGE'S ROUTE



See Map 61

MAP 60

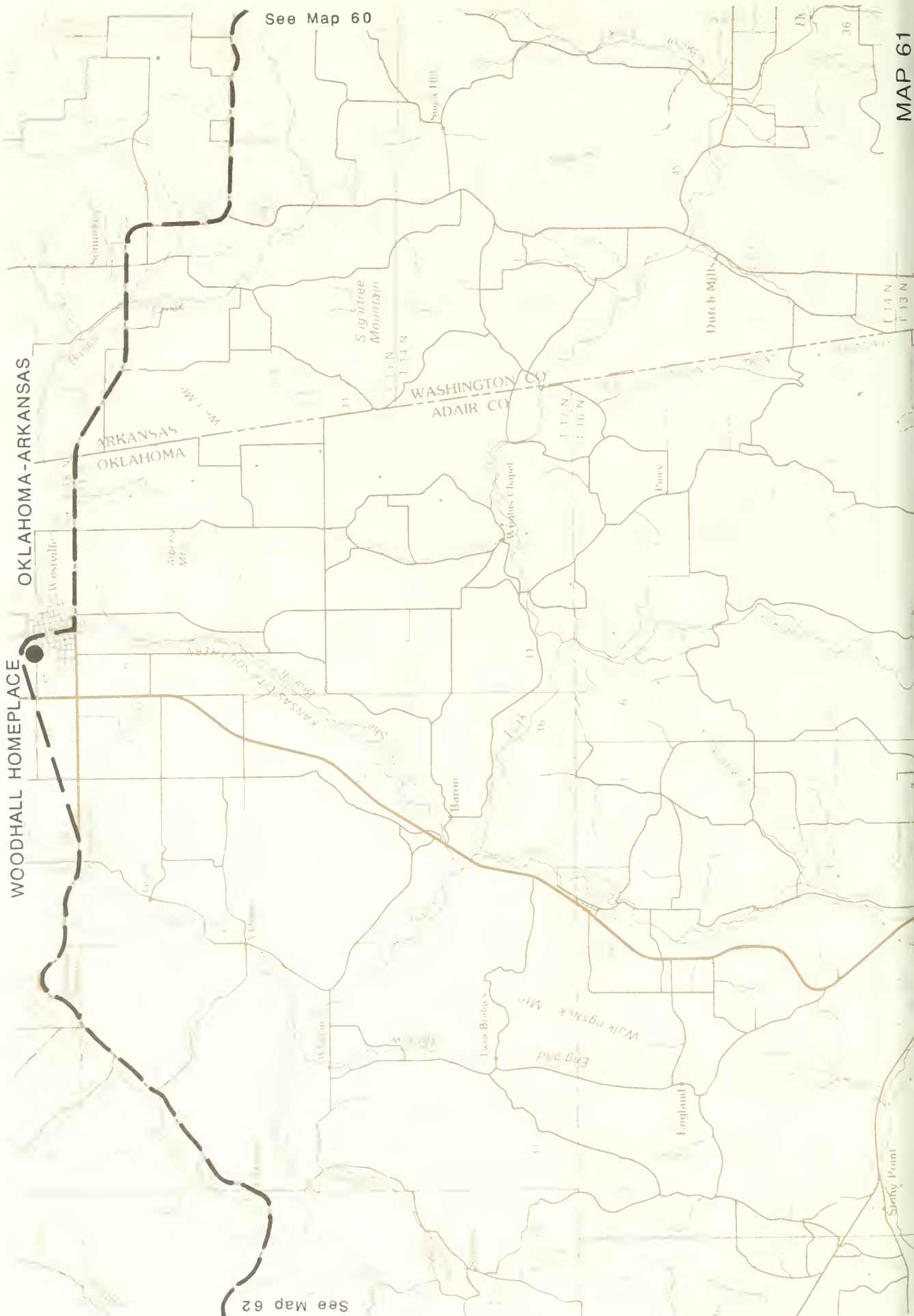
DSC • 4-90 • 610-40,000

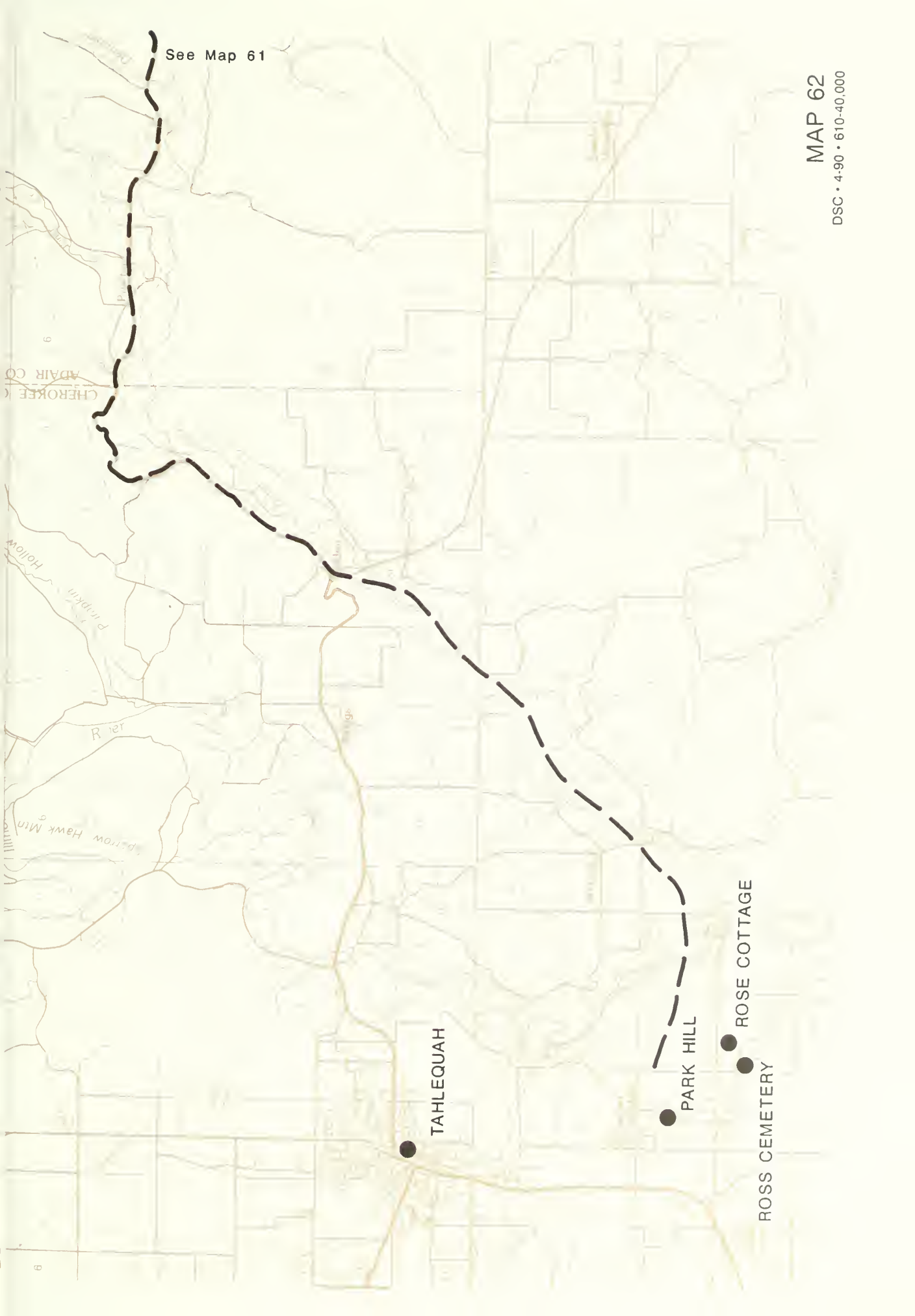
WOODHALL HOMEPLACE

OKLAHOMA-ARKANSAS

See Map 60

See Map 62





See Map 61

MAP 62

DSC • 4-90 • 610-40,000

TAHLEQUAH

PARK HILL

ROSE COTTAGE

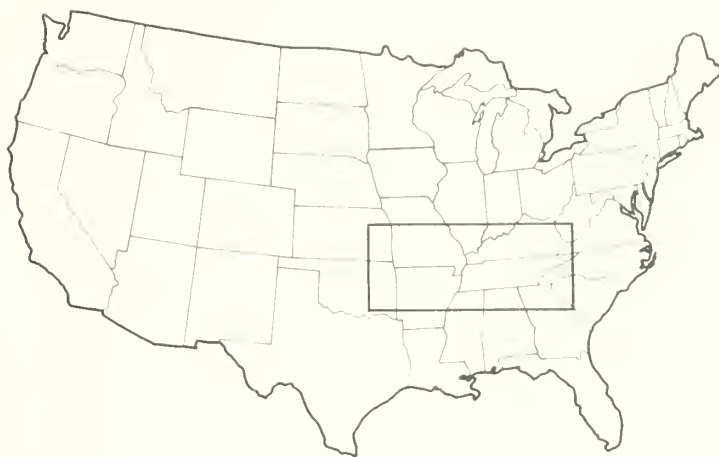
ROSS CEMETERY



THE FORT-OASS EMIGRATING DEPOT.

*Camp North July 11, 1861
Harrison
D. S. H.*

WATER ROUTE



K.

OKLAHO

————— WATER ROUTE
————— OTHER ROUTES

FORT GIBS



NORTH

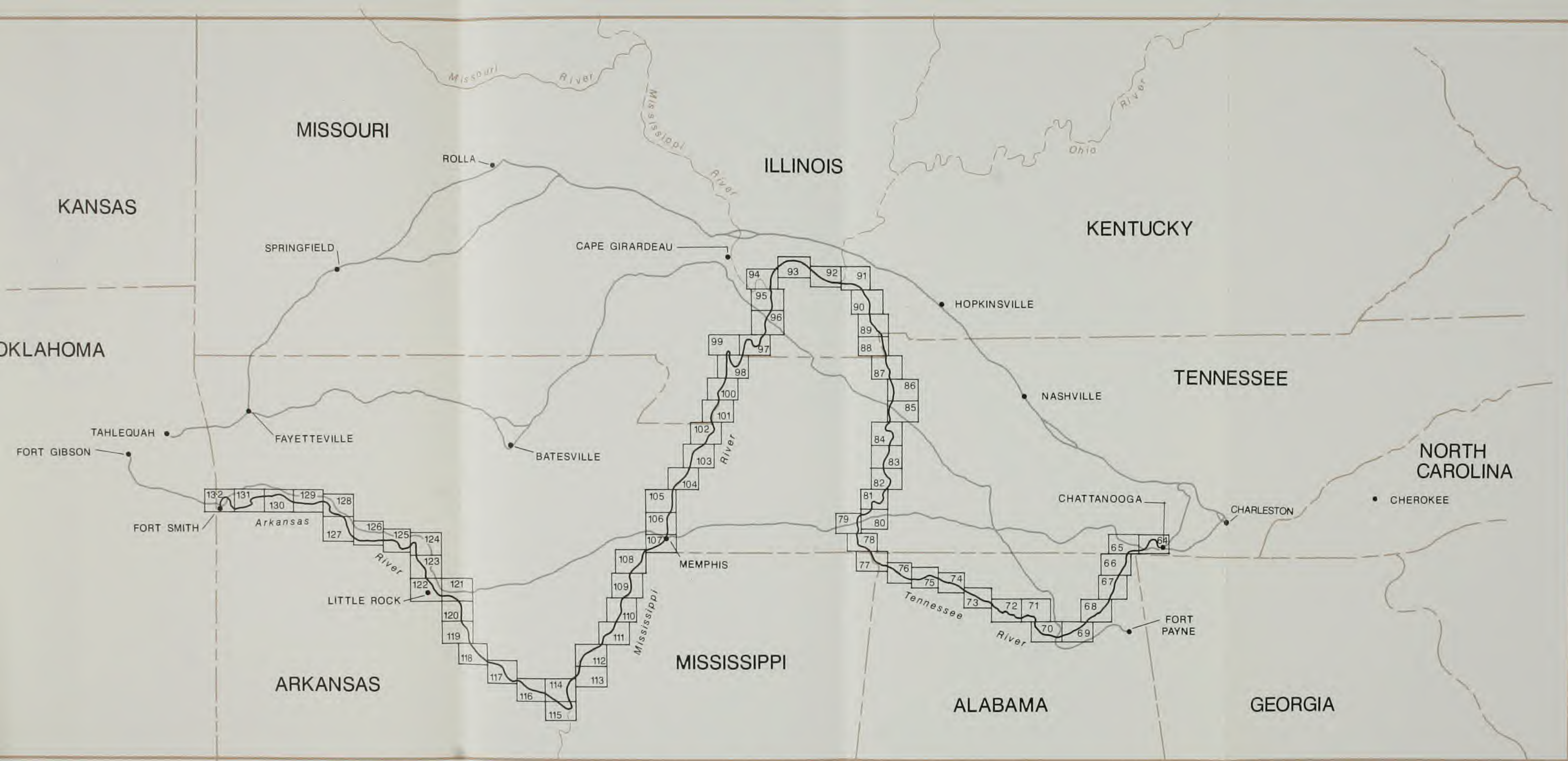


0 10 20 30 40 50 MILES—APPROXIMATE


MAP 63
KEY INDEX
WATER ROUTE
TRAIL OF TEARS
NATIONAL HISTORIC TRAIL

UNITED STATES DEPARTMENT OF THE INTERIOR
NATIONAL PARK SERVICE

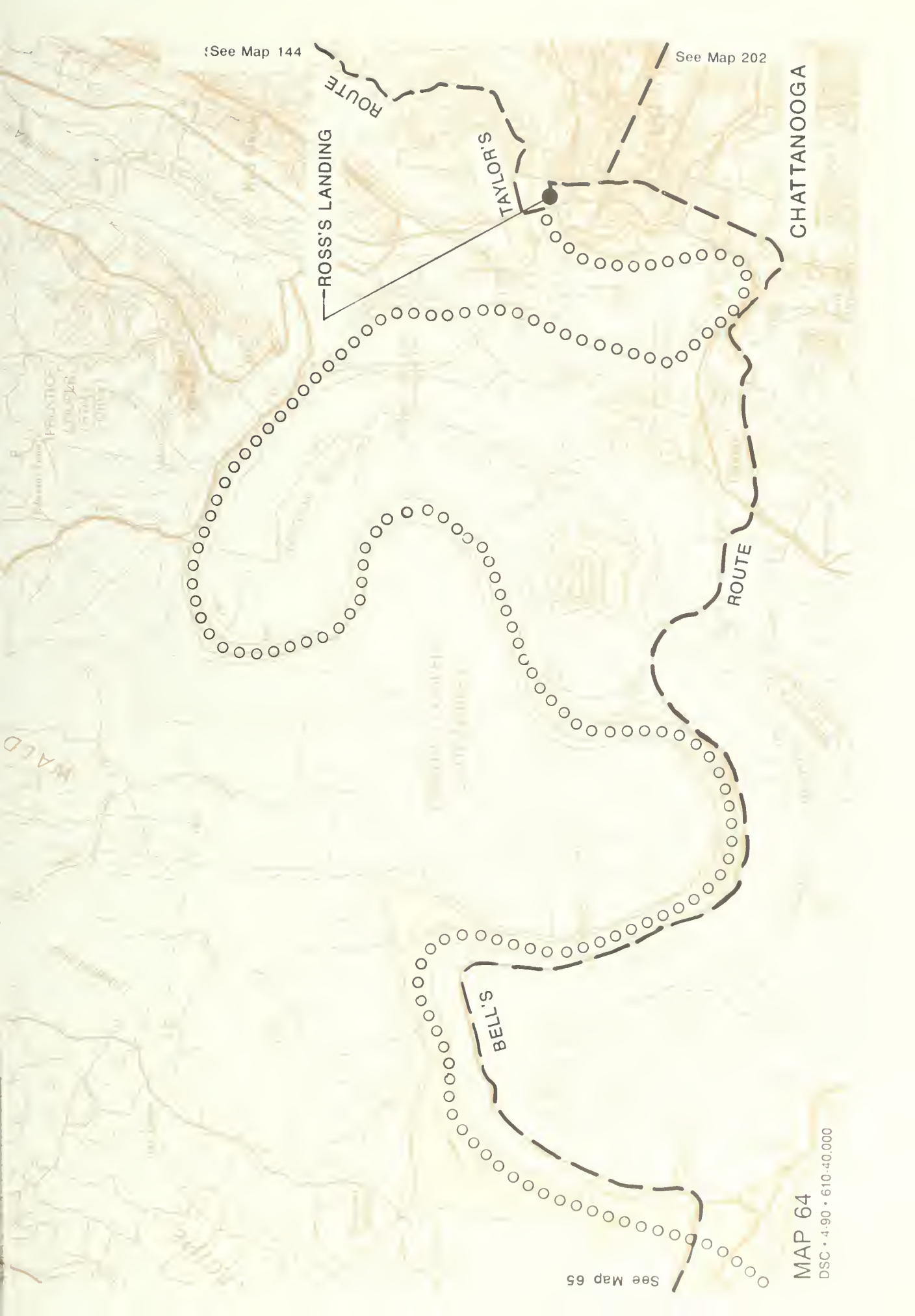
610-40000-DSC-OCT 90



— WATER ROUTE
— OTHER ROUTES



MAP 63
KEY INDEX
WATER ROUTE
TRAIL OF TEARS
NATIONAL HISTORIC TRAIL
UNITED STATES DEPARTMENT OF THE INTERIOR
NATIONAL PARK SERVICE
610-40000-DSC-OCT 90



See Map 144

See Map 202

CHATTANOOGA

ROUTE

ROSS'S LANDING

TAYLOR'S

ROUTE

BELL'S

See Map 65

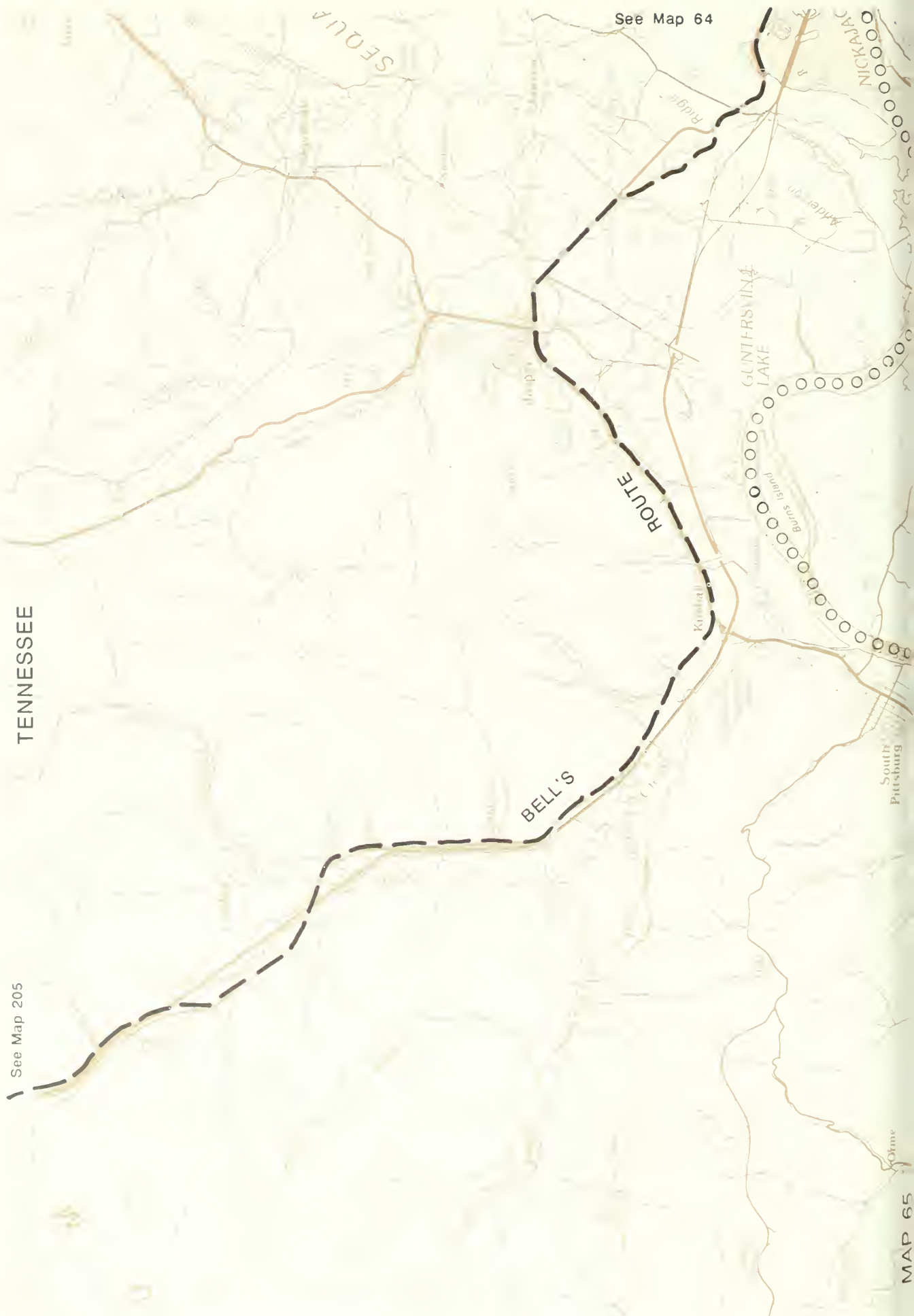
MAP 64

DSC • 4-90 • 610-40 000

See Map 205

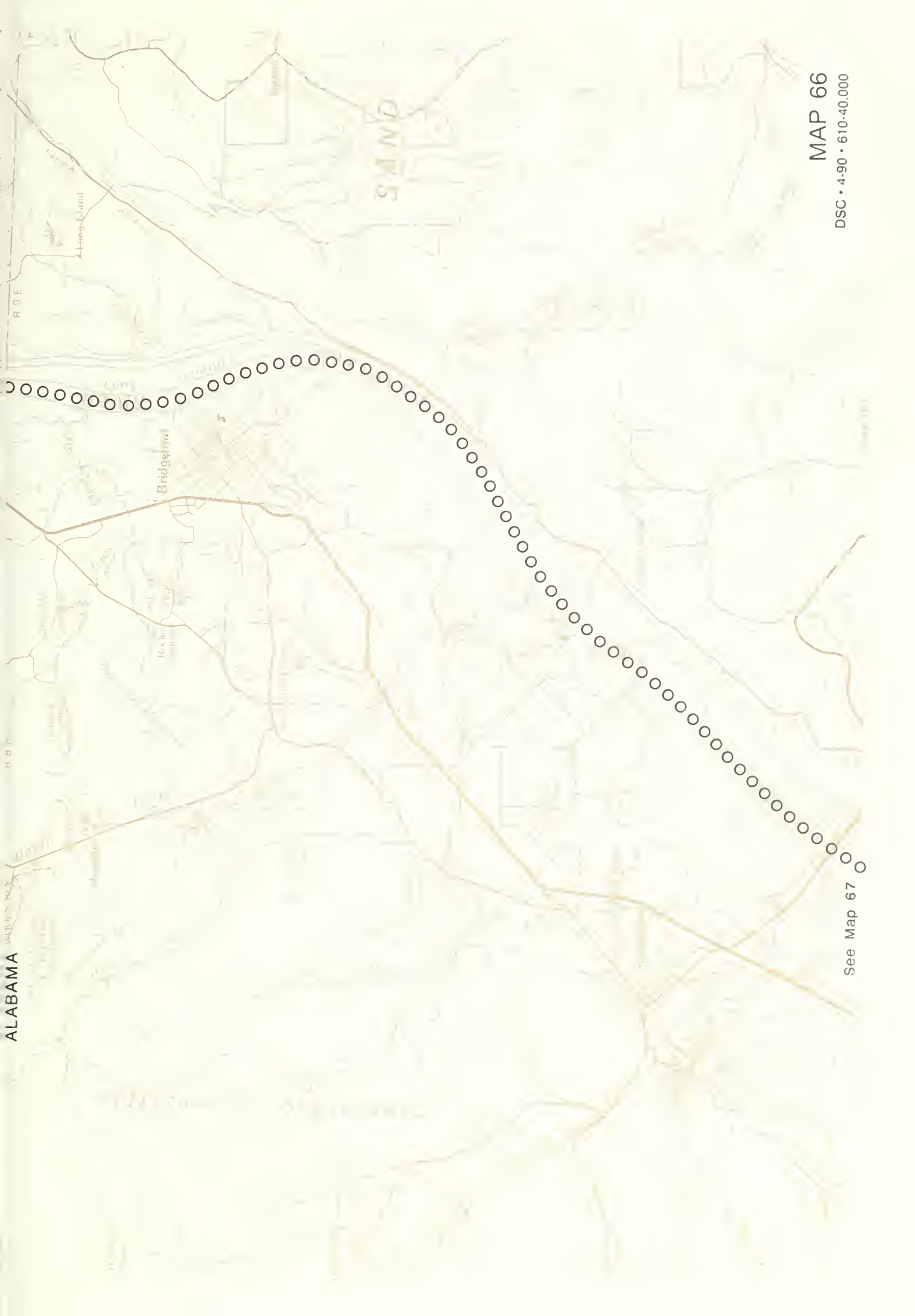
TENNESSEE

See Map 64



Ohme

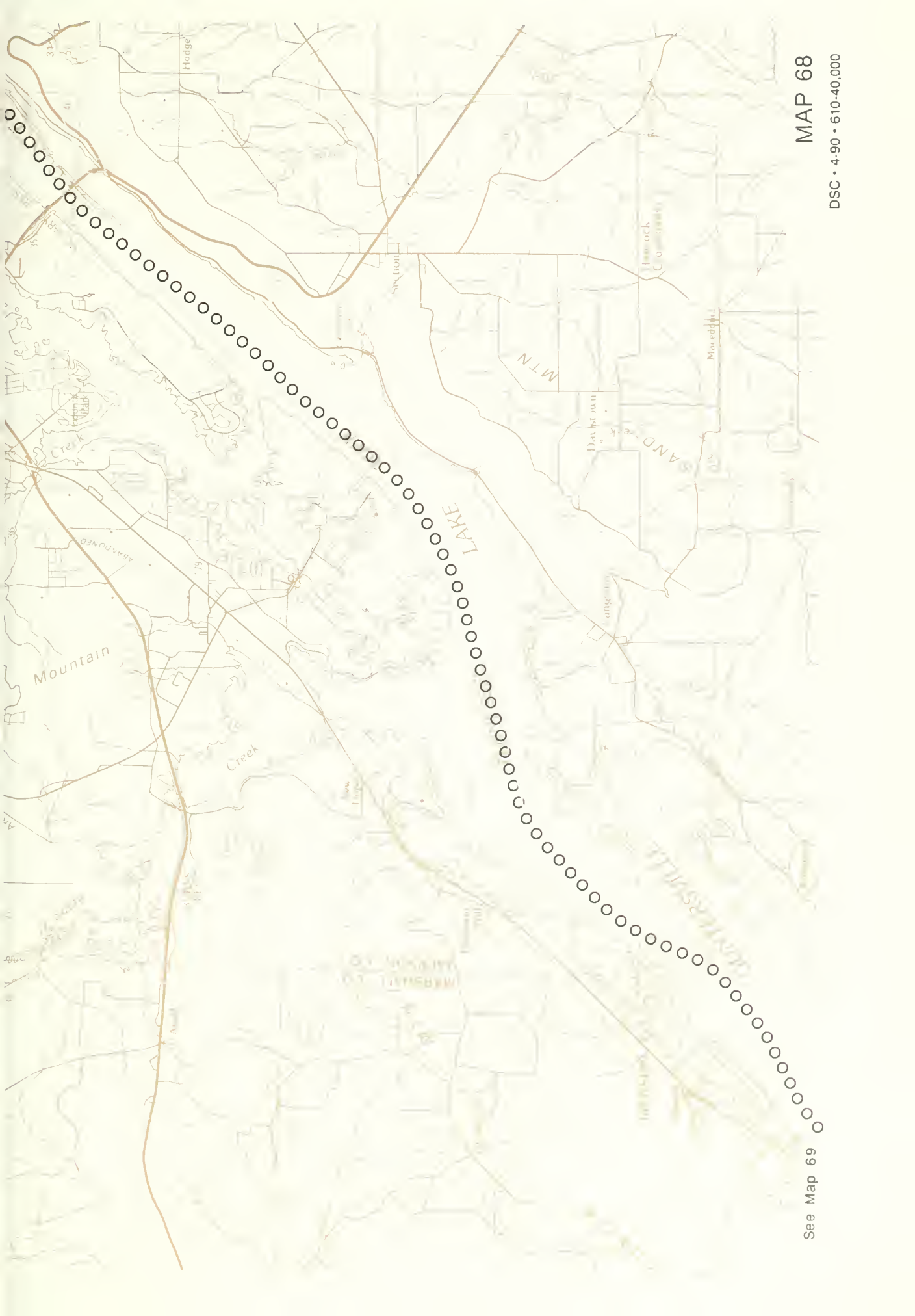
South
Pittsburg



ALABAMA

See Map 66

SAND



MAP 68

DSC • 4-90 • 610-40,000

See Map 69

ALABAMA

See Map 68

See Map 150

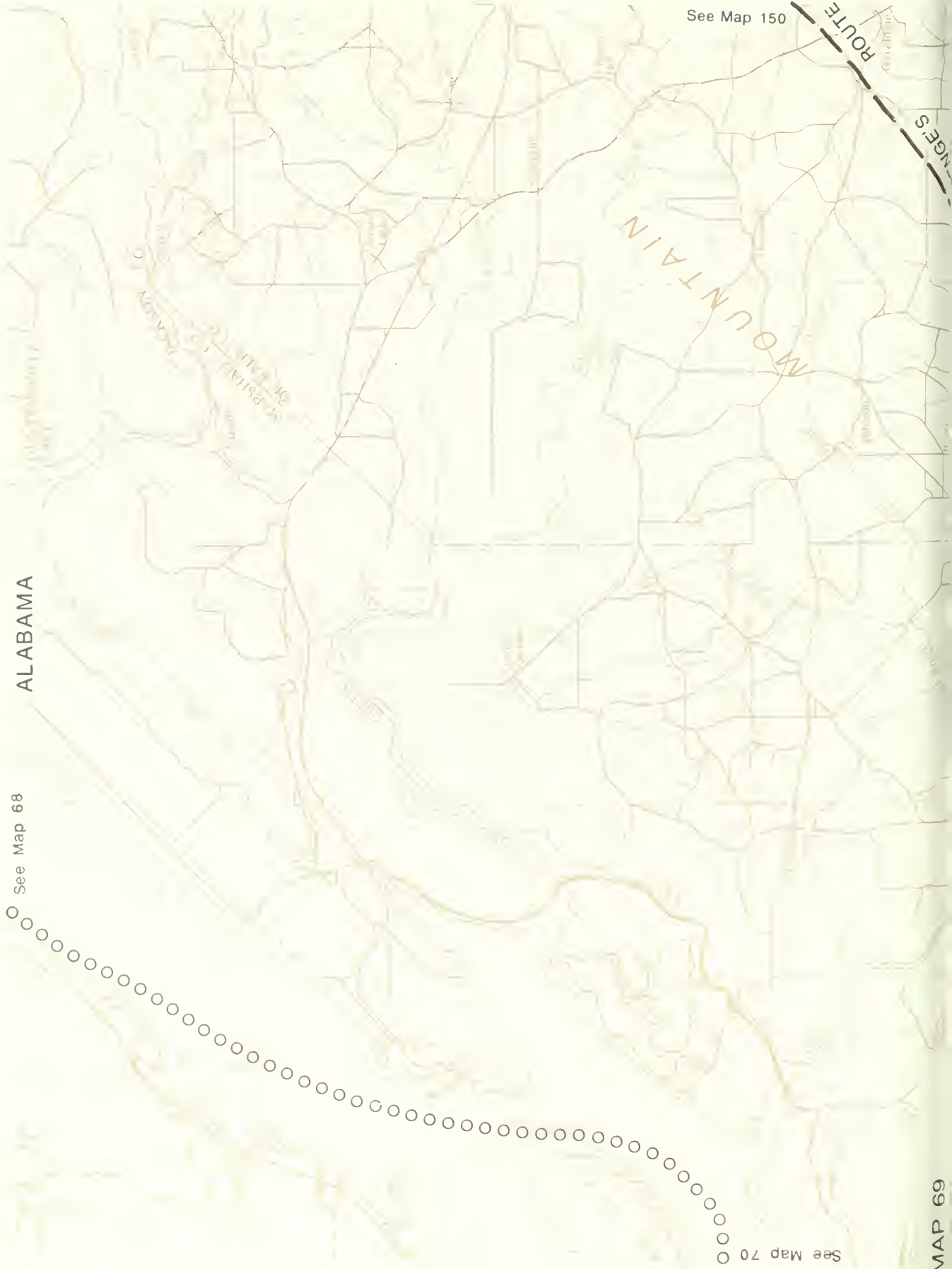
ROUTE

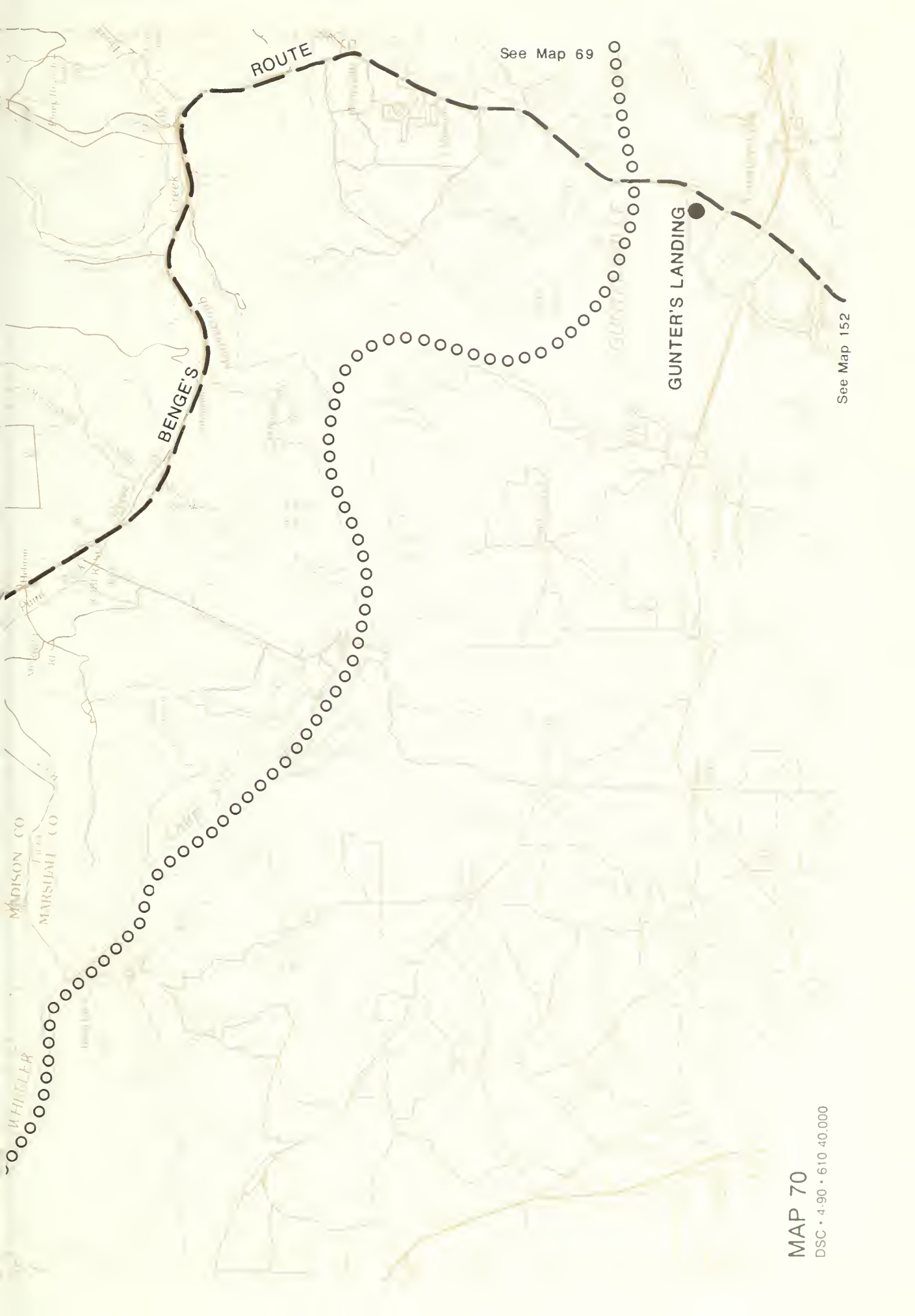
MAP 69

See Map 70

MOUNTAIN

NGE'S





ROUTE

See Map 69

BENGE'S

GUNTER'S LANDING

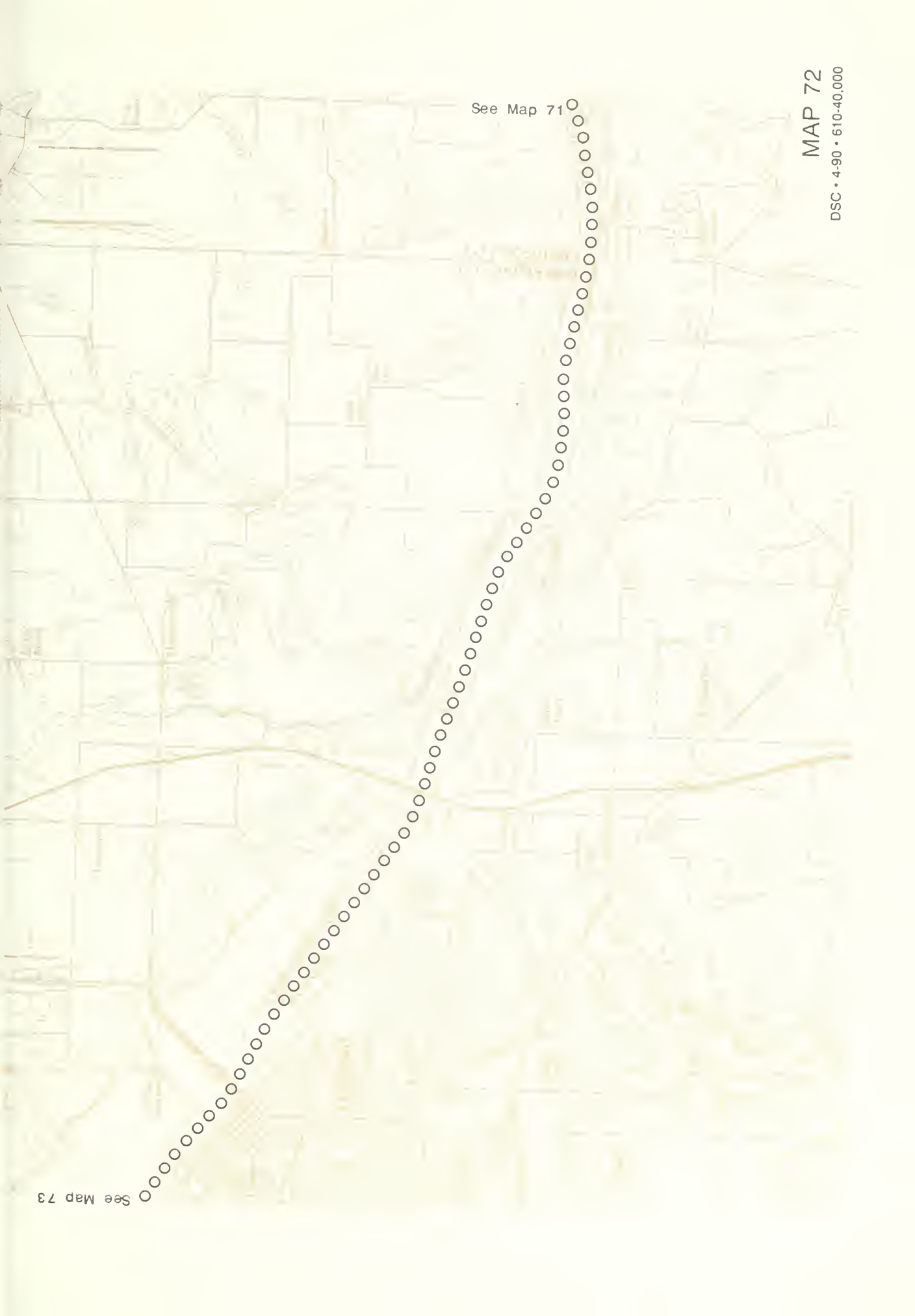
See Map 152

MAP 70

DSC • 4.90 • 610 40,000

ALABAMA





See Map 73

See Map 71

MAP 72

DSC • 4-90 • 610-40,000

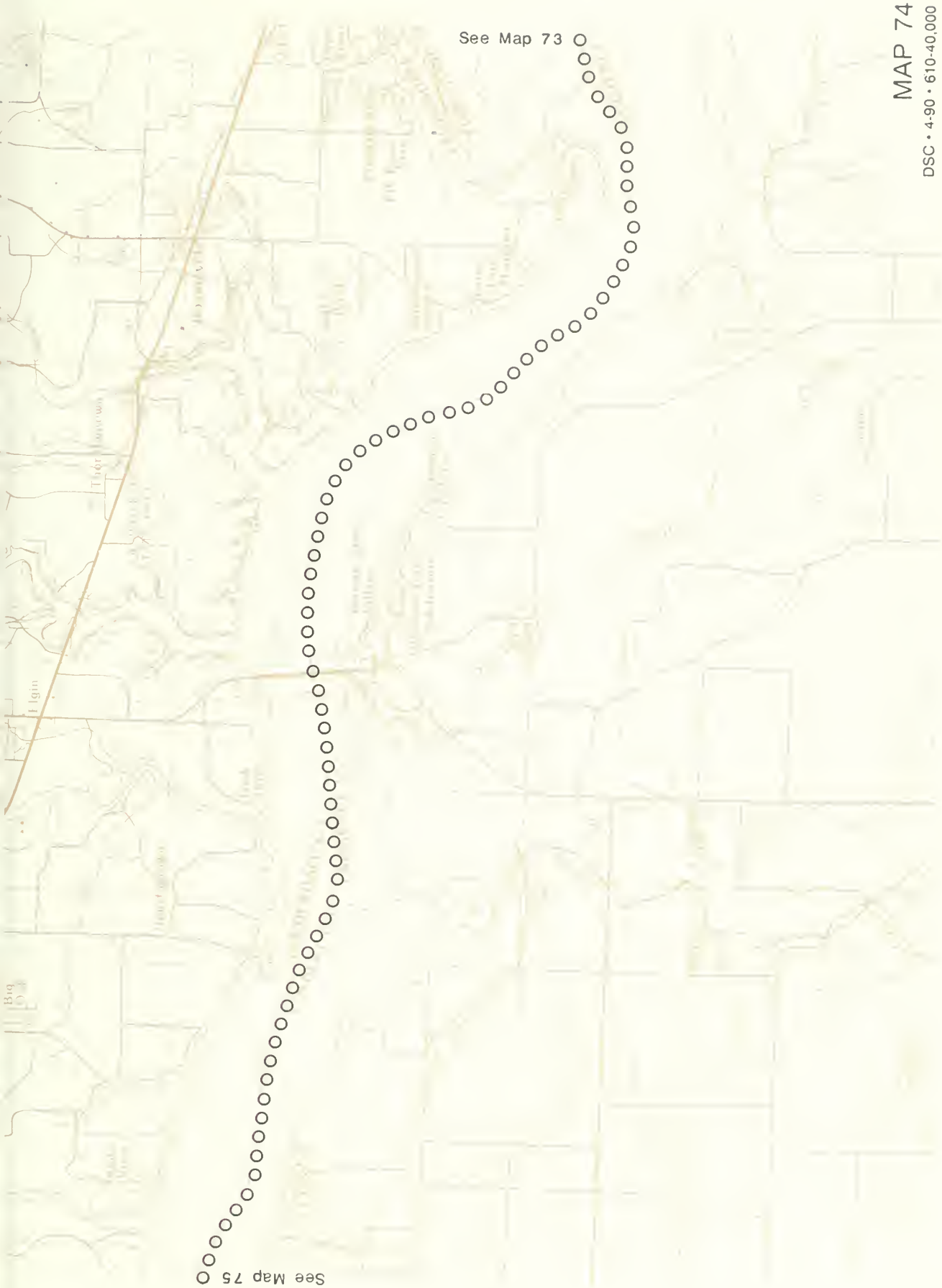
ALABAMA

See Map 74

See Map 72

MAP 73





See Map 73

See Map 75

MAP 74

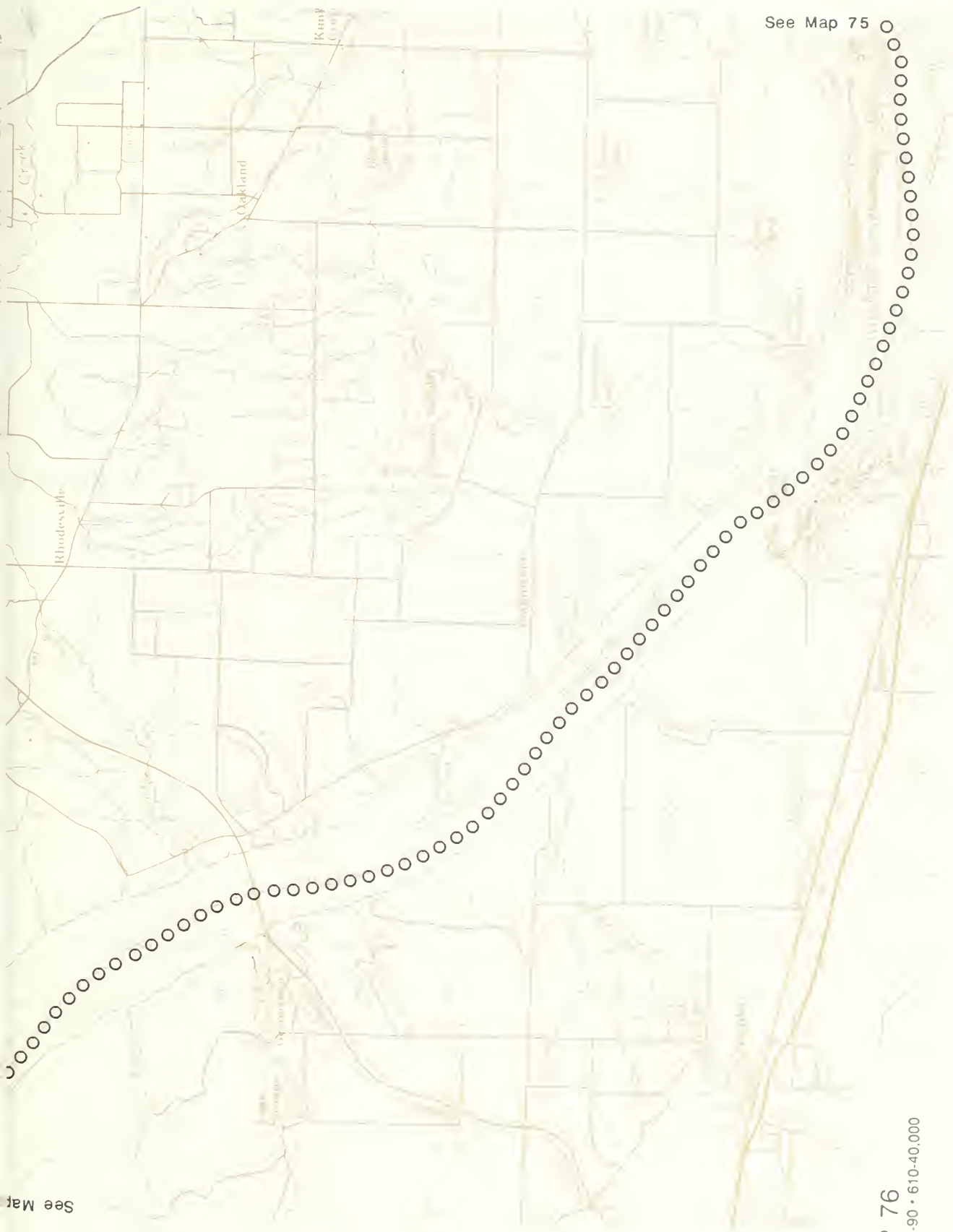
DSC • 4-90 • 610-40,000

ALABAMA



● TUSCUMBIA LANDING

See Map 76



See Map 75

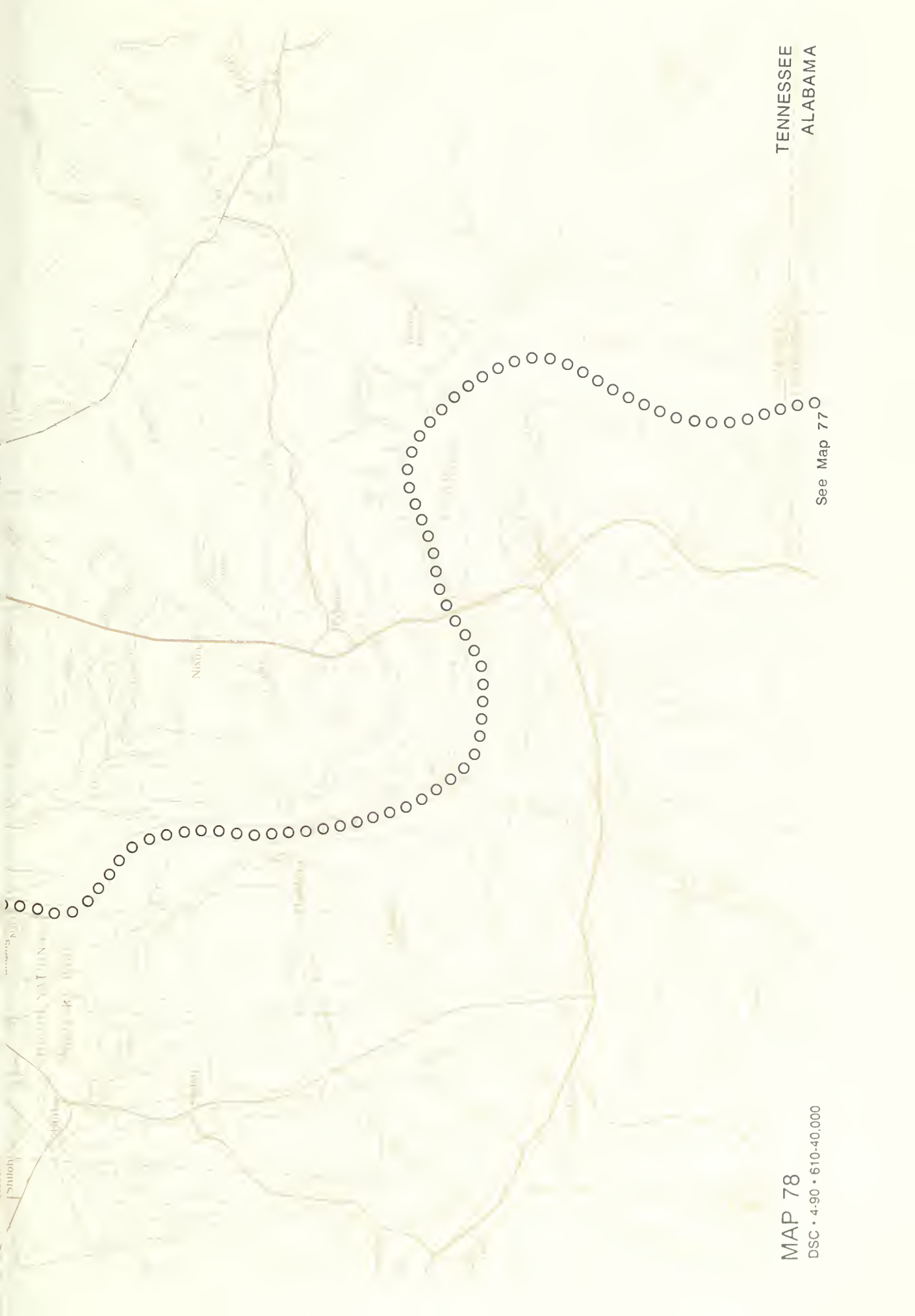
MAP 76

DSC • 4.90 • 610-40.000

TENNESSEE-MISSISSIPPI-ALABAMA

See Map 78

See Map 76



TENNESSEE
ALABAMA

MAP 78
DSC • 4-90 • 610-40,000

TENNESSEE

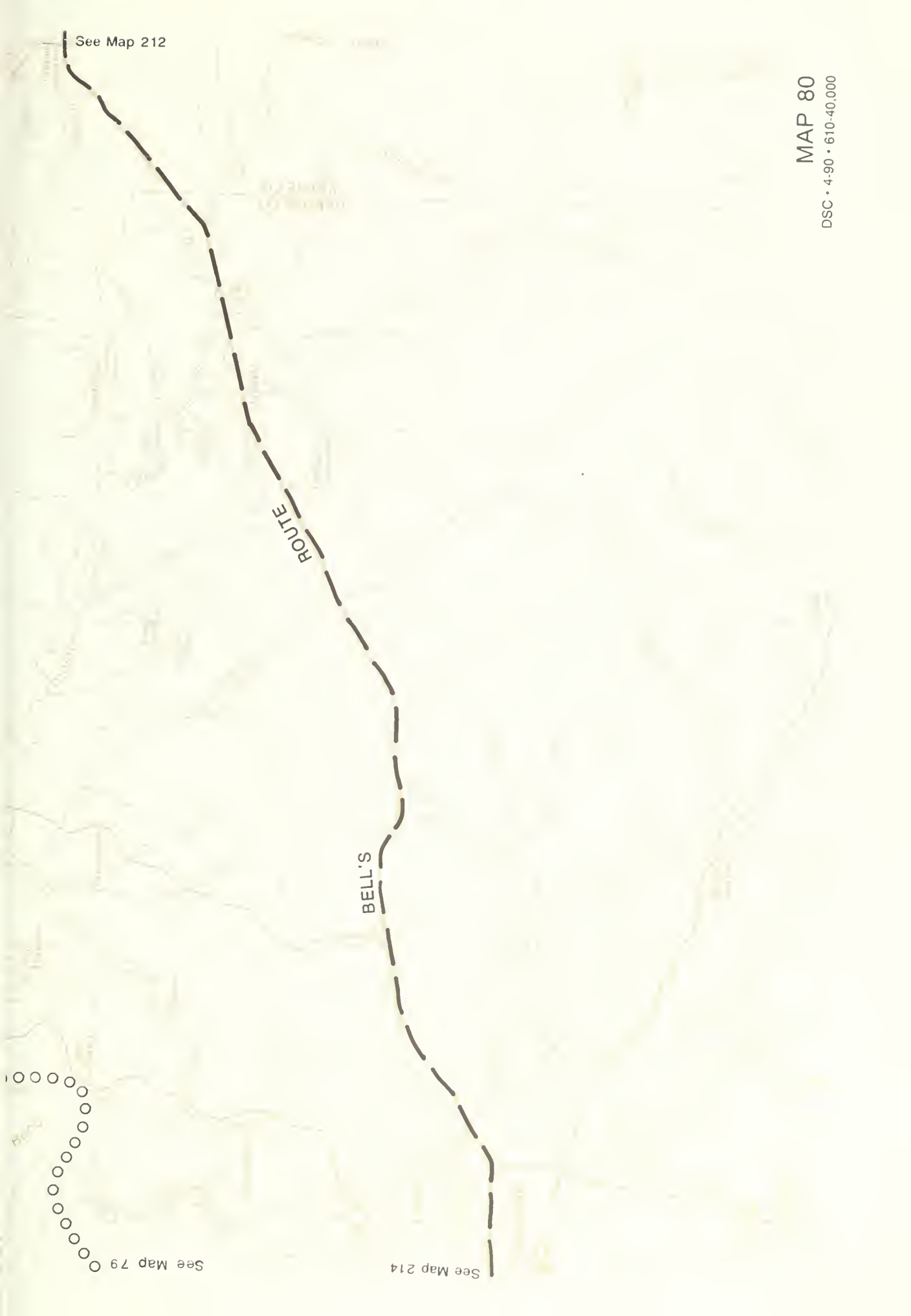
See Map 80

See Map 213

ROUTE

BELL'S

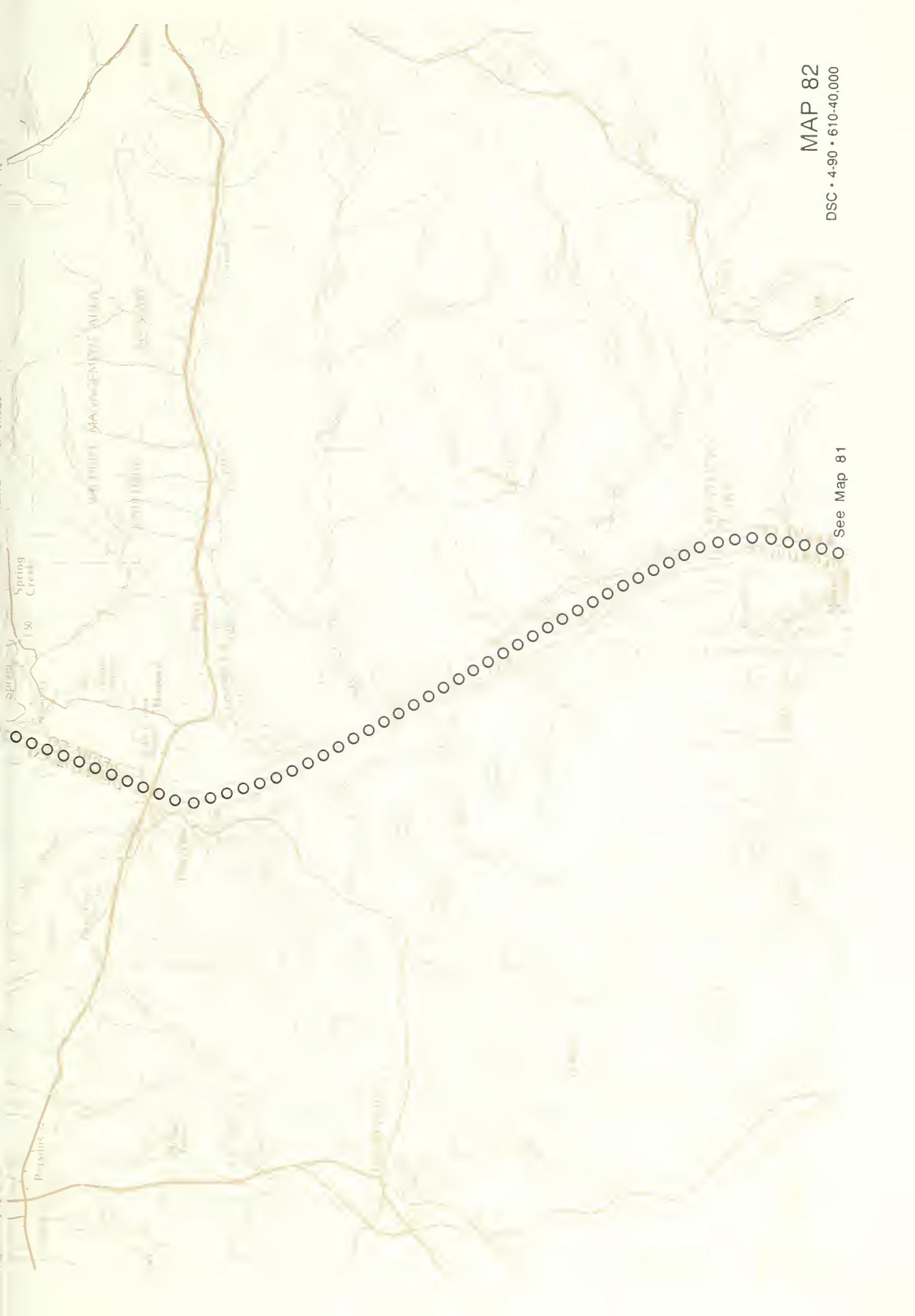
See Map 215



TENNESSEE

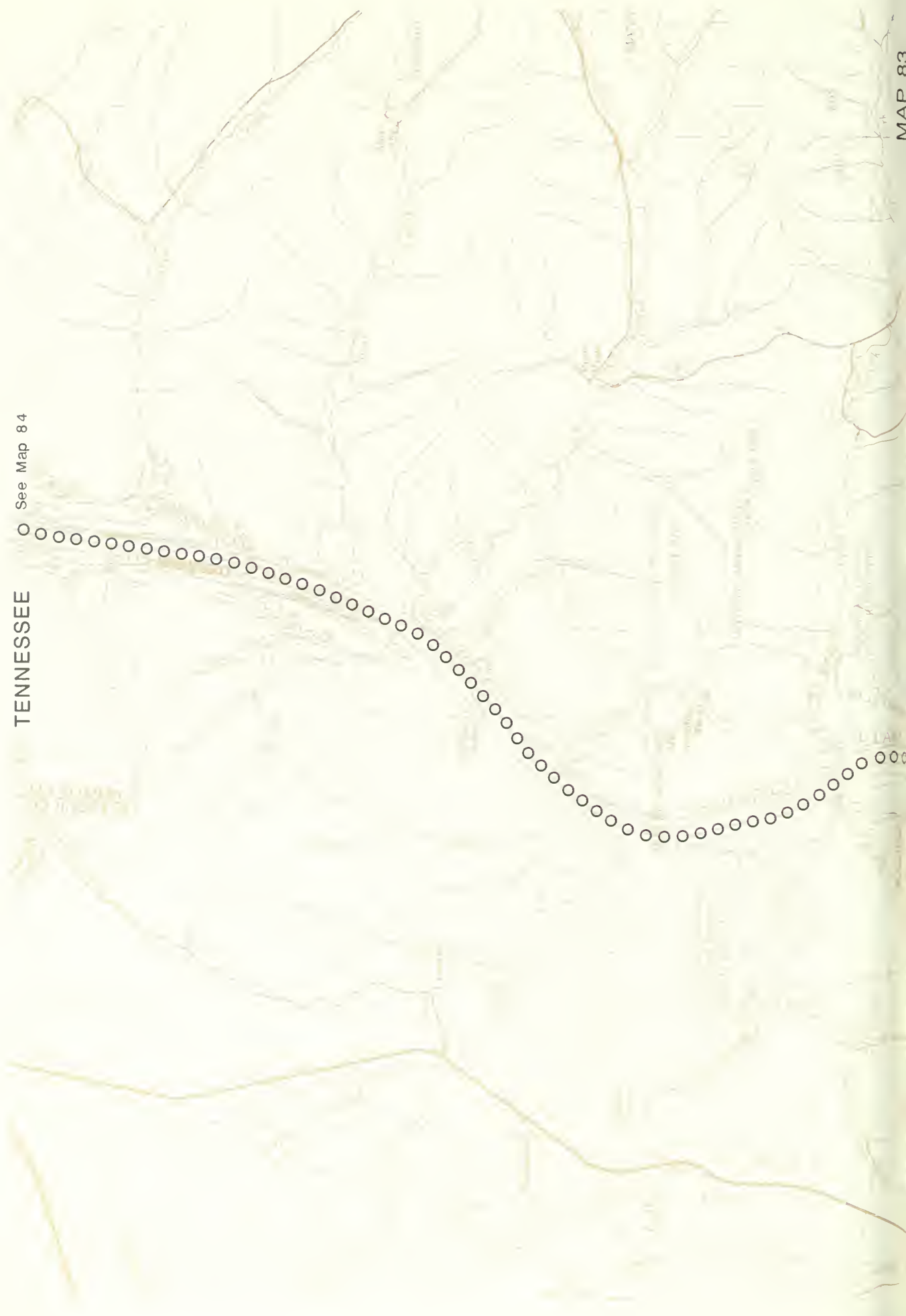
○ See Map 82

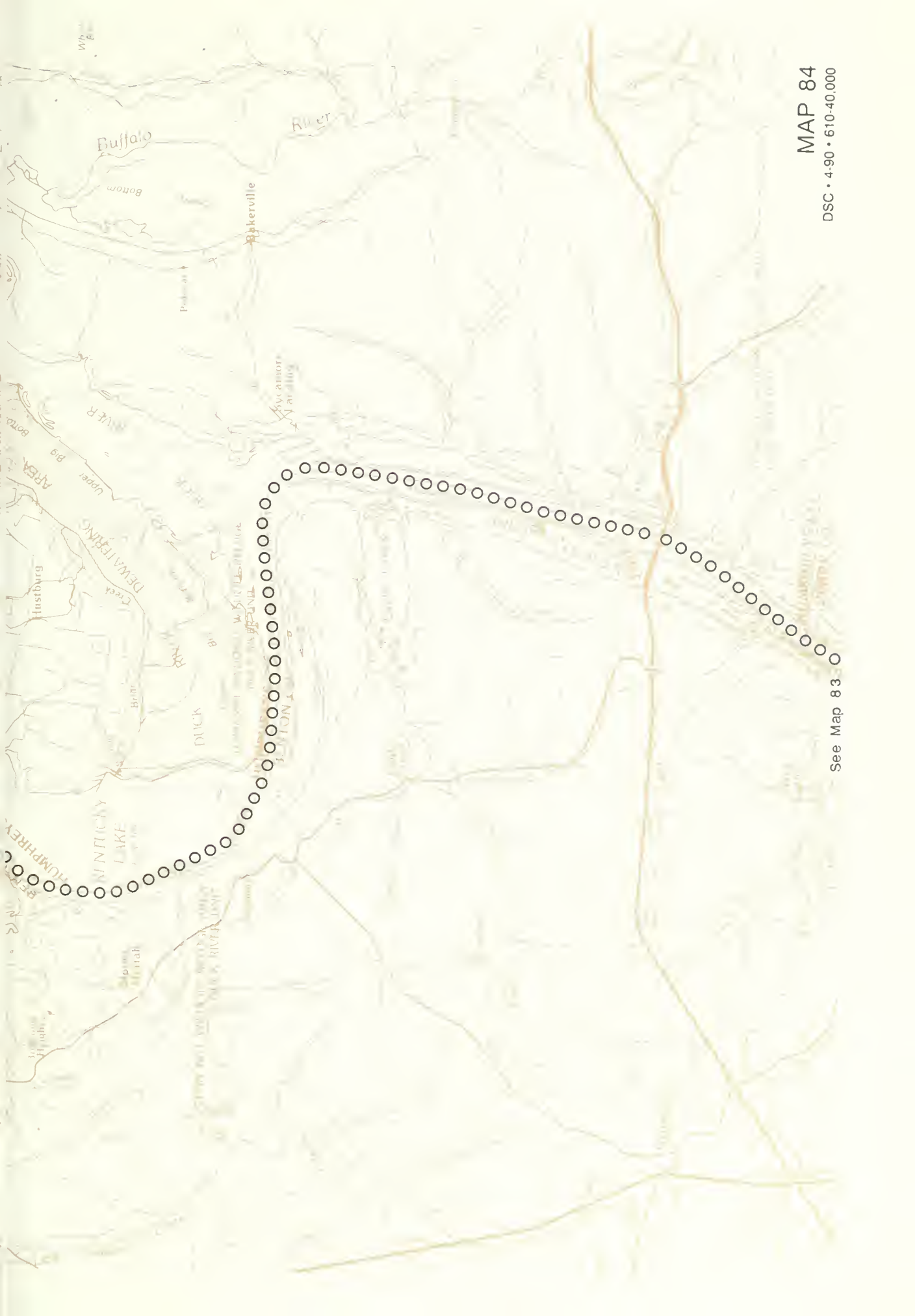




TENNESSEE

See Map 84





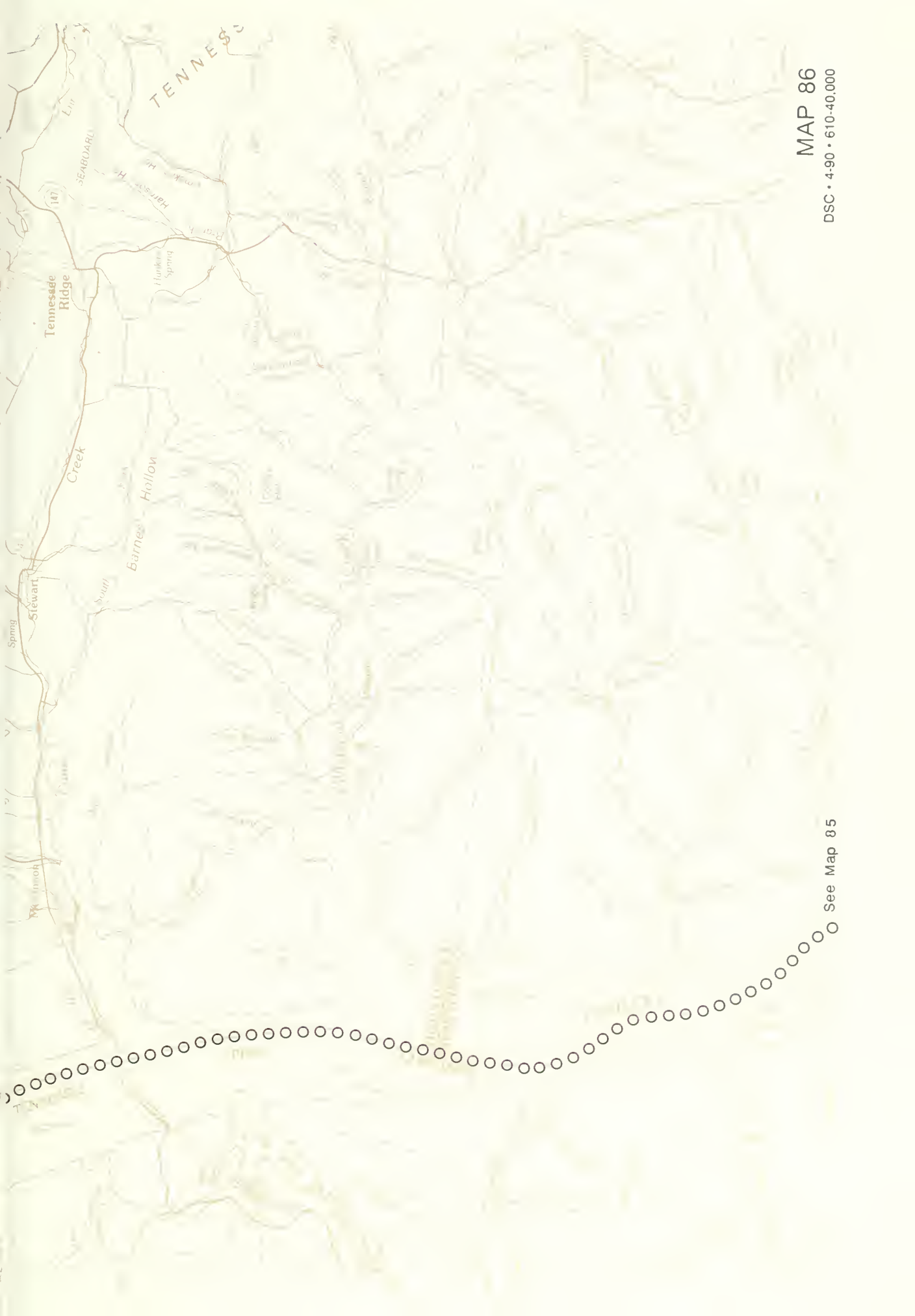
TENNESSEE

BENGE'S

REYNOLDSBURG FERRY

ROUTE

MAP 85




TENNESSEE

MAP 86

DSC • 4-90 • 610-40,000

See Map 85

TENNESSEE



See Map 87

MAP 88

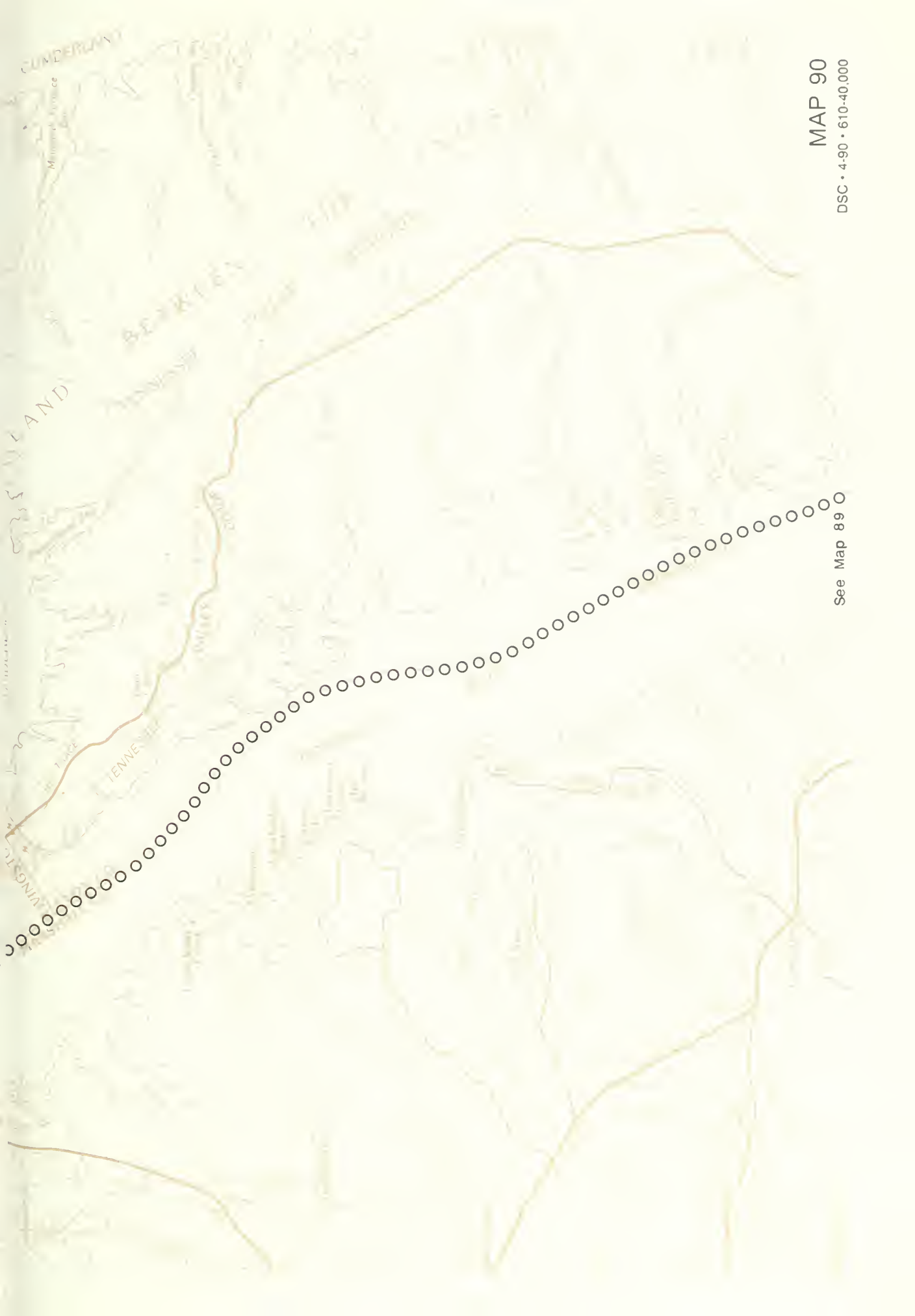
DSC • 4.90 • 610-40,000

TENNESSEE

KENTUCKY

See Map 90





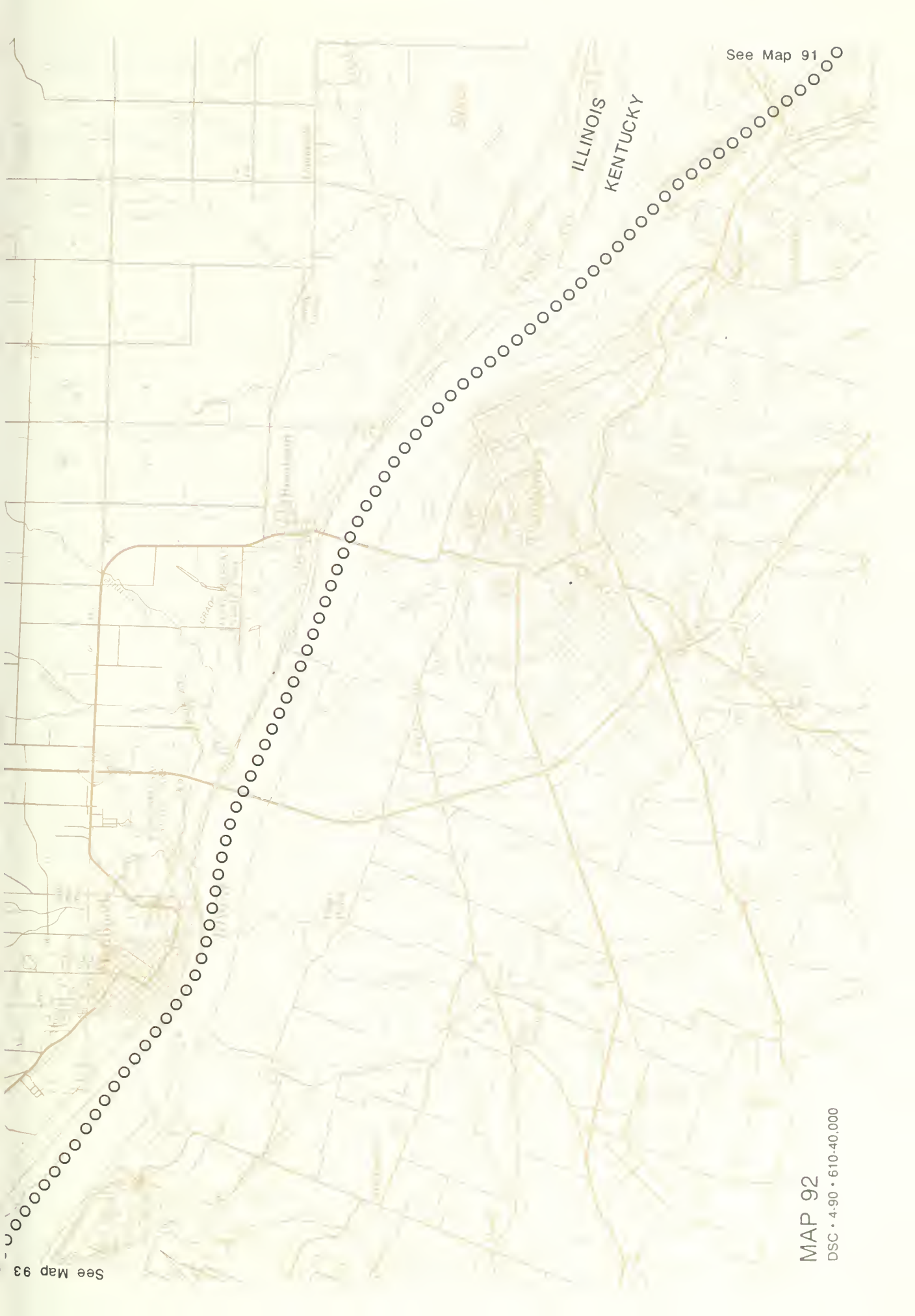
MAP 90

DSC • 4-90 • 610-40,000

See Map 89 O

KENTUCKY





See Map 91

ILLINOIS
KENTUCKY

MAP 92
DSC • 4-90 • 610-40,000

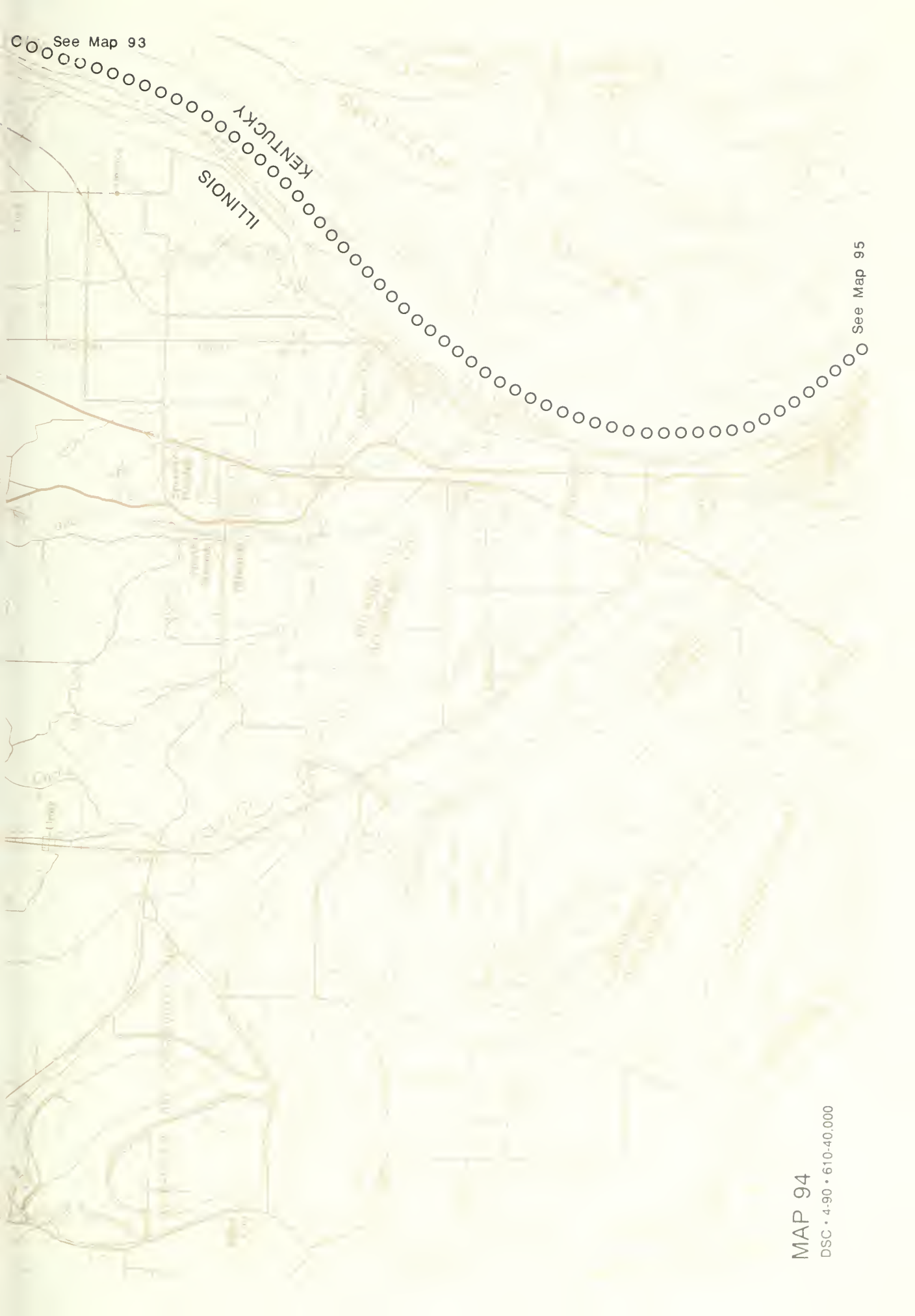
See Map 93

ILLINOIS-KENTUCKY

See Map 92

See Map 94





See Map 93

ILLINOIS
KENTUCKY

See Map 95

MAP 94

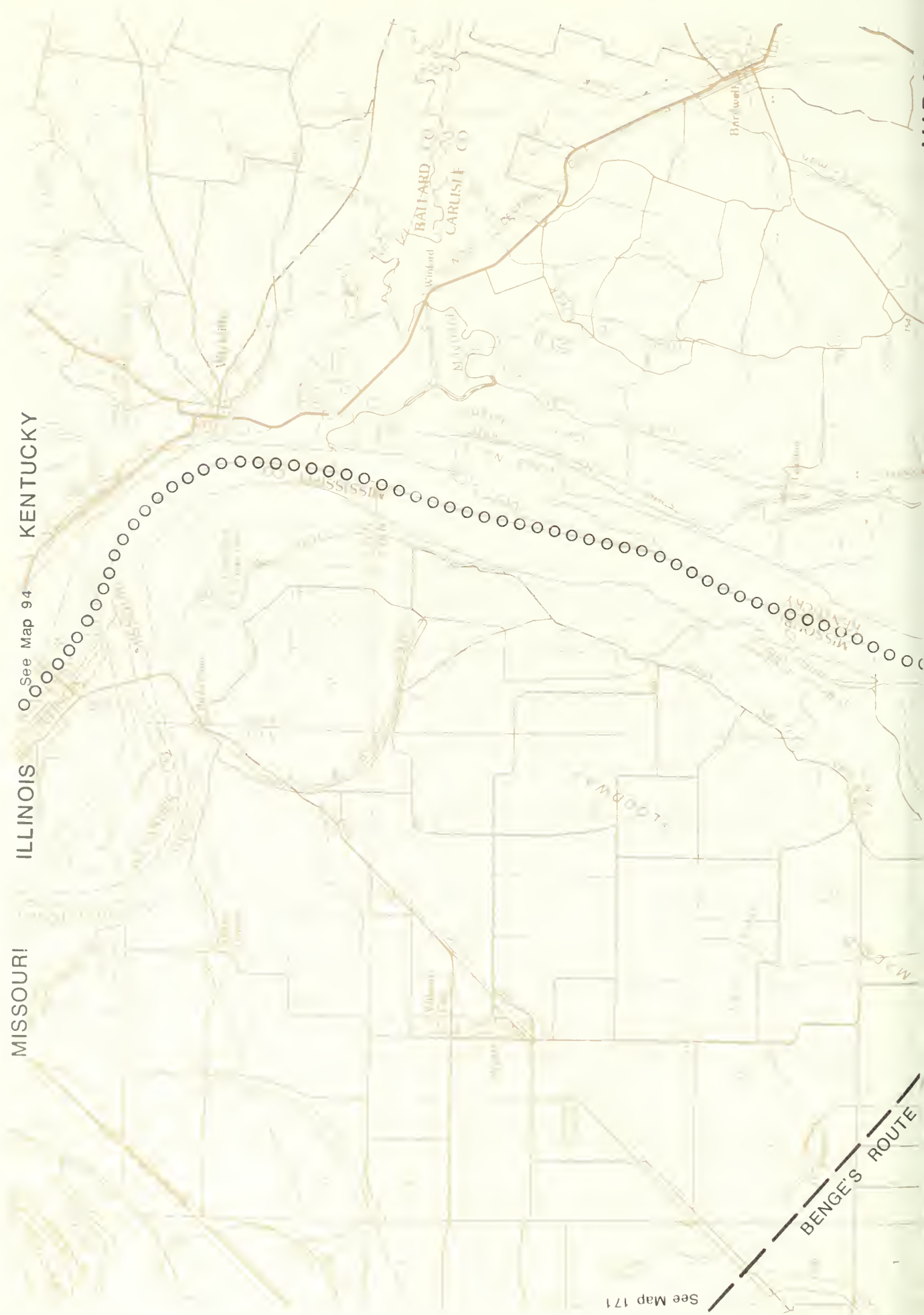
DSC • 4-90 • 610-40,000

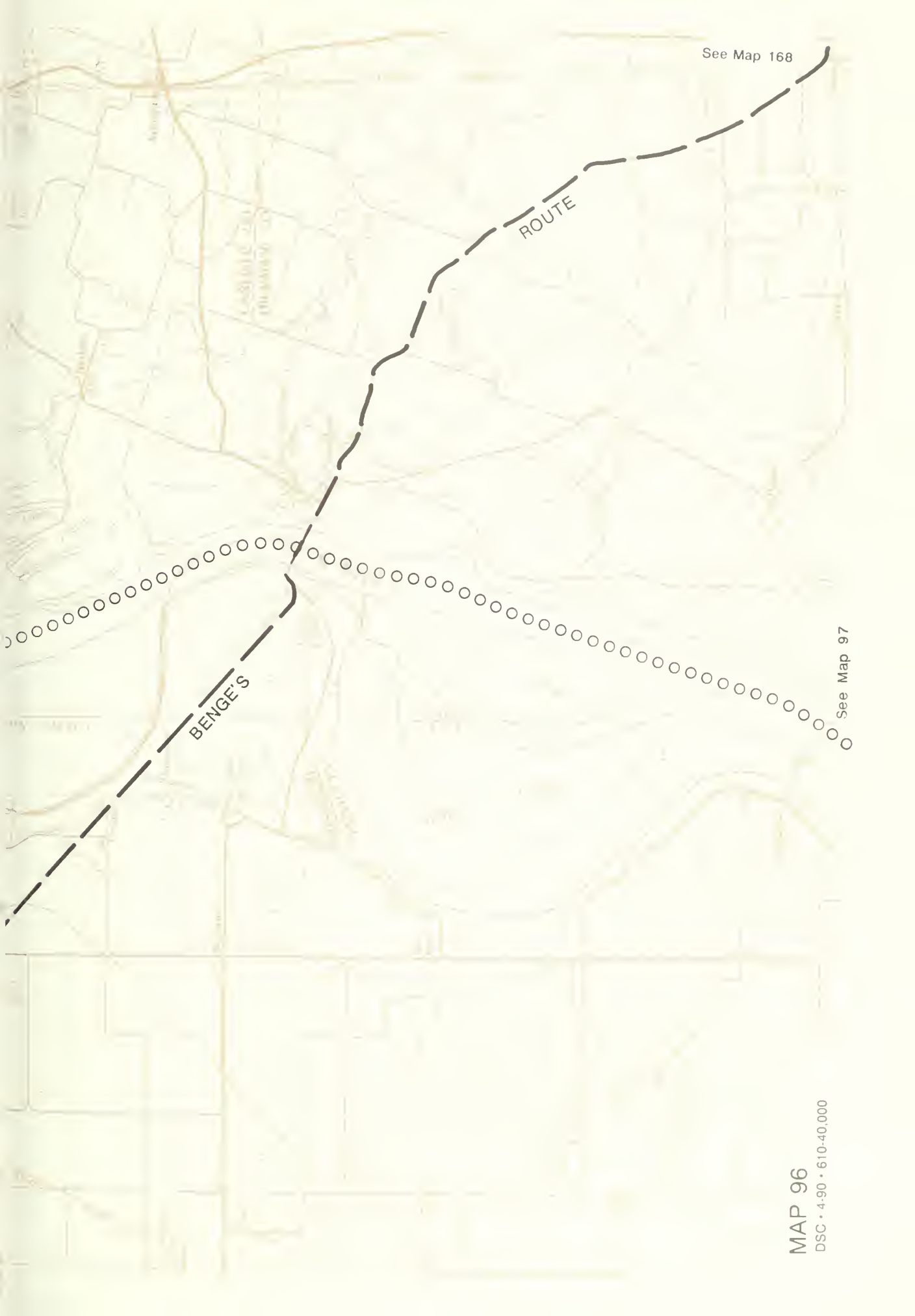
MISSOURI ILLINOIS KENTUCKY

See Map 94

See Map 171

BENGE'S ROUTE





See Map 168

ROUTE

BENGE'S

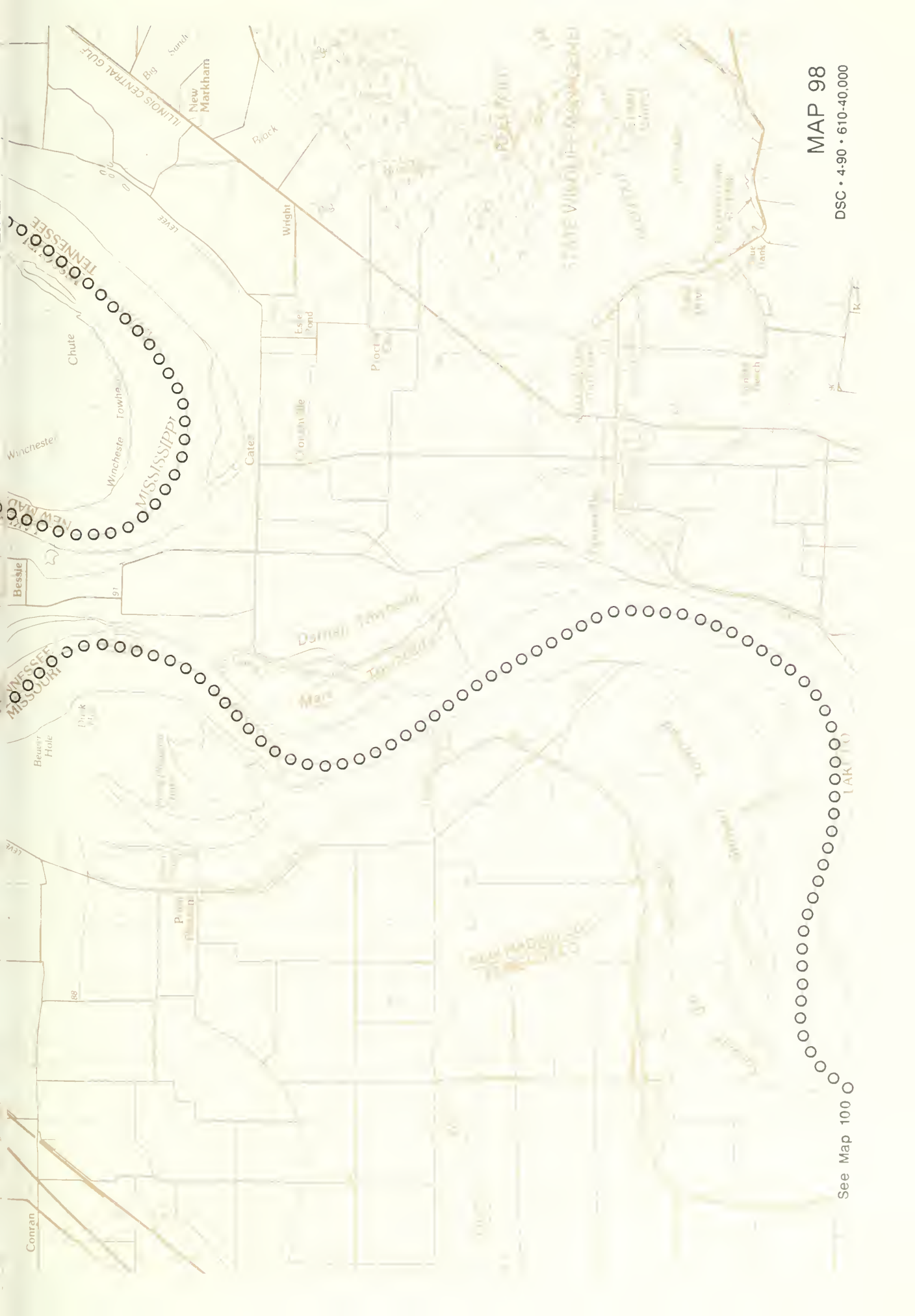
See Map 97

MAP 96

DSC • 4.90 • 610-40,000

See Map 96 O





MAP 98

DSC • 4-90 • 610-40,000

See Map 100

MISSOURI-KENTUCKY



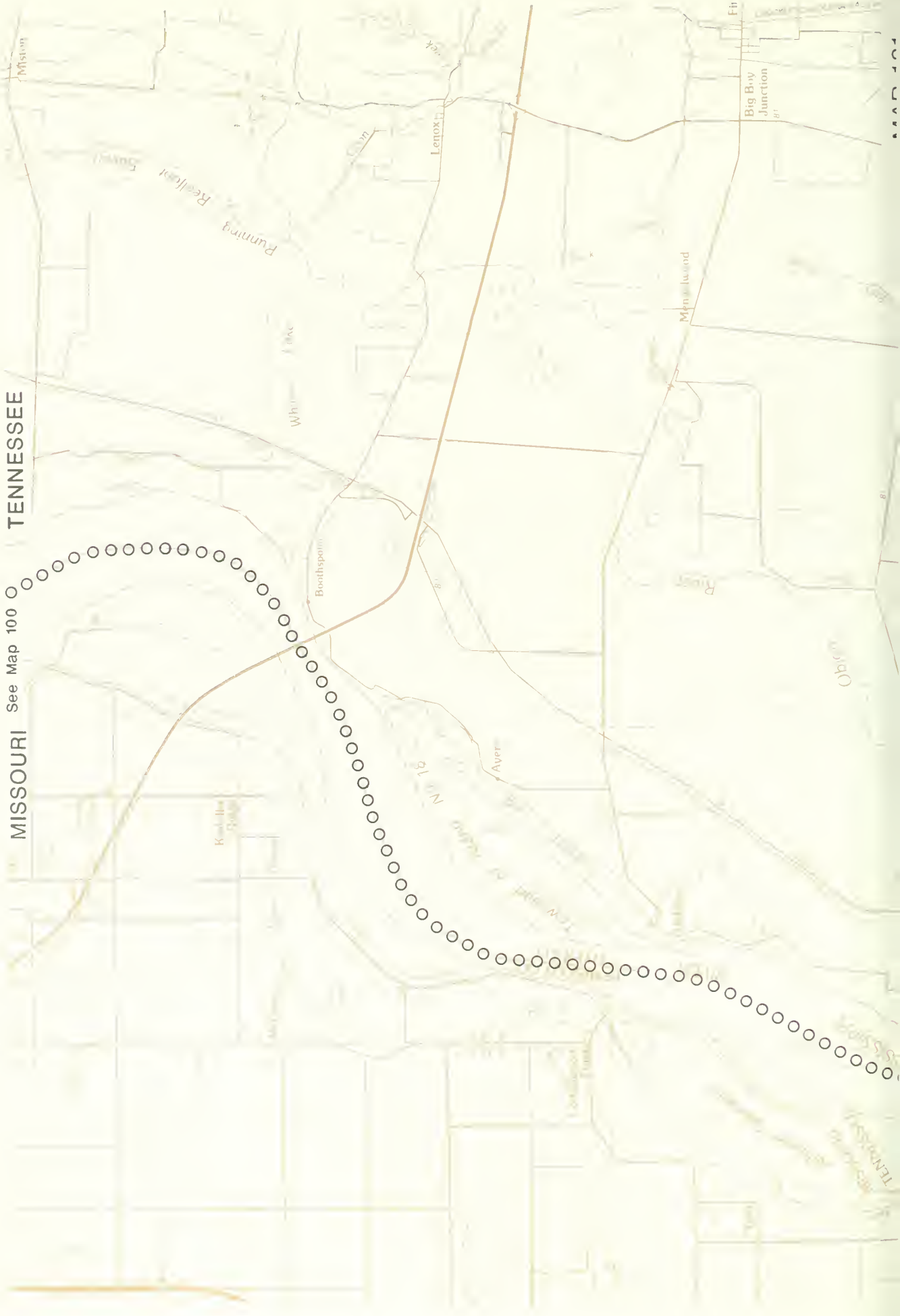


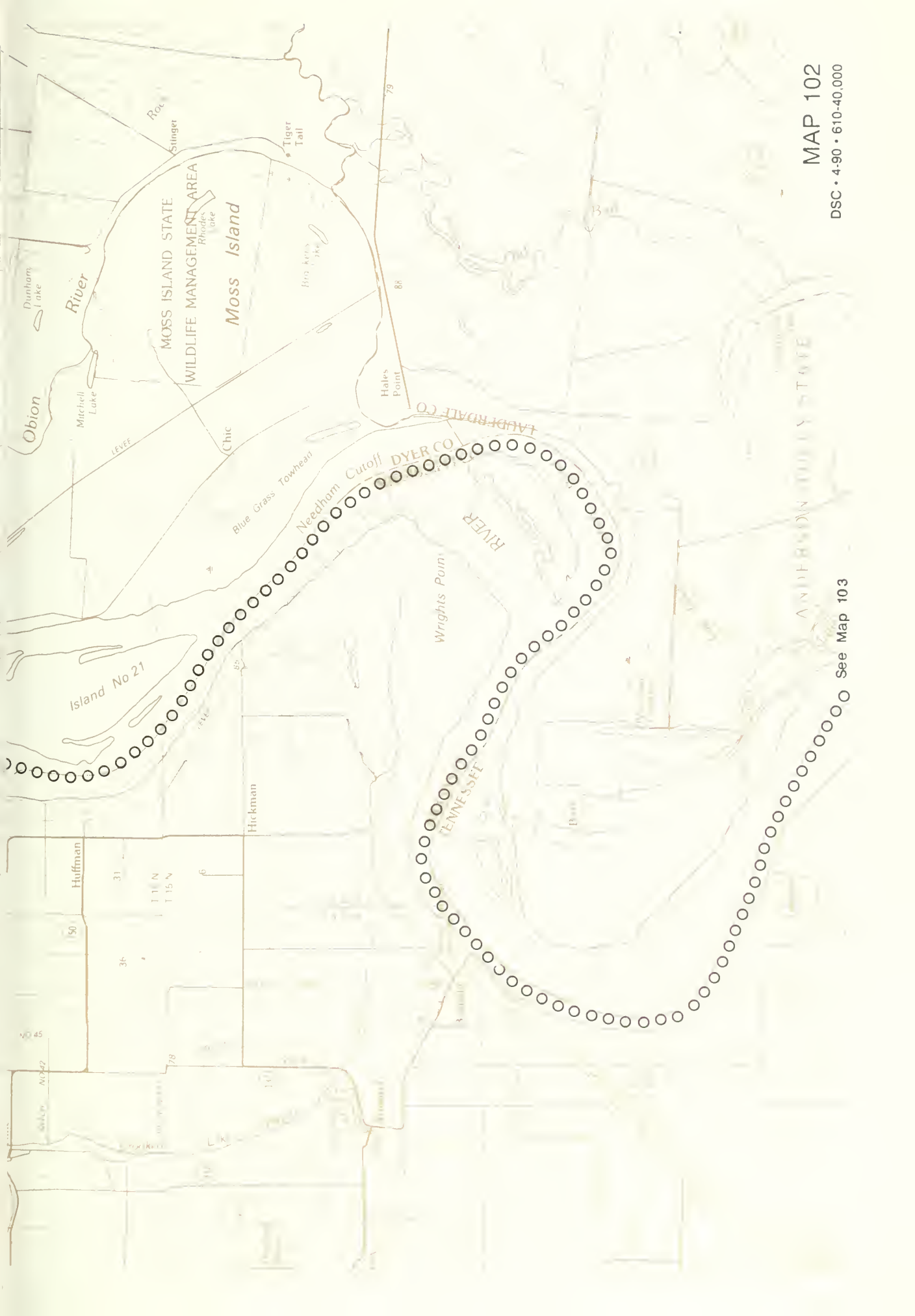
MAP 100

DSC • 4-90 • 610-40,000

See Map 101

MISSOURI See Map 100 TENNESSEE



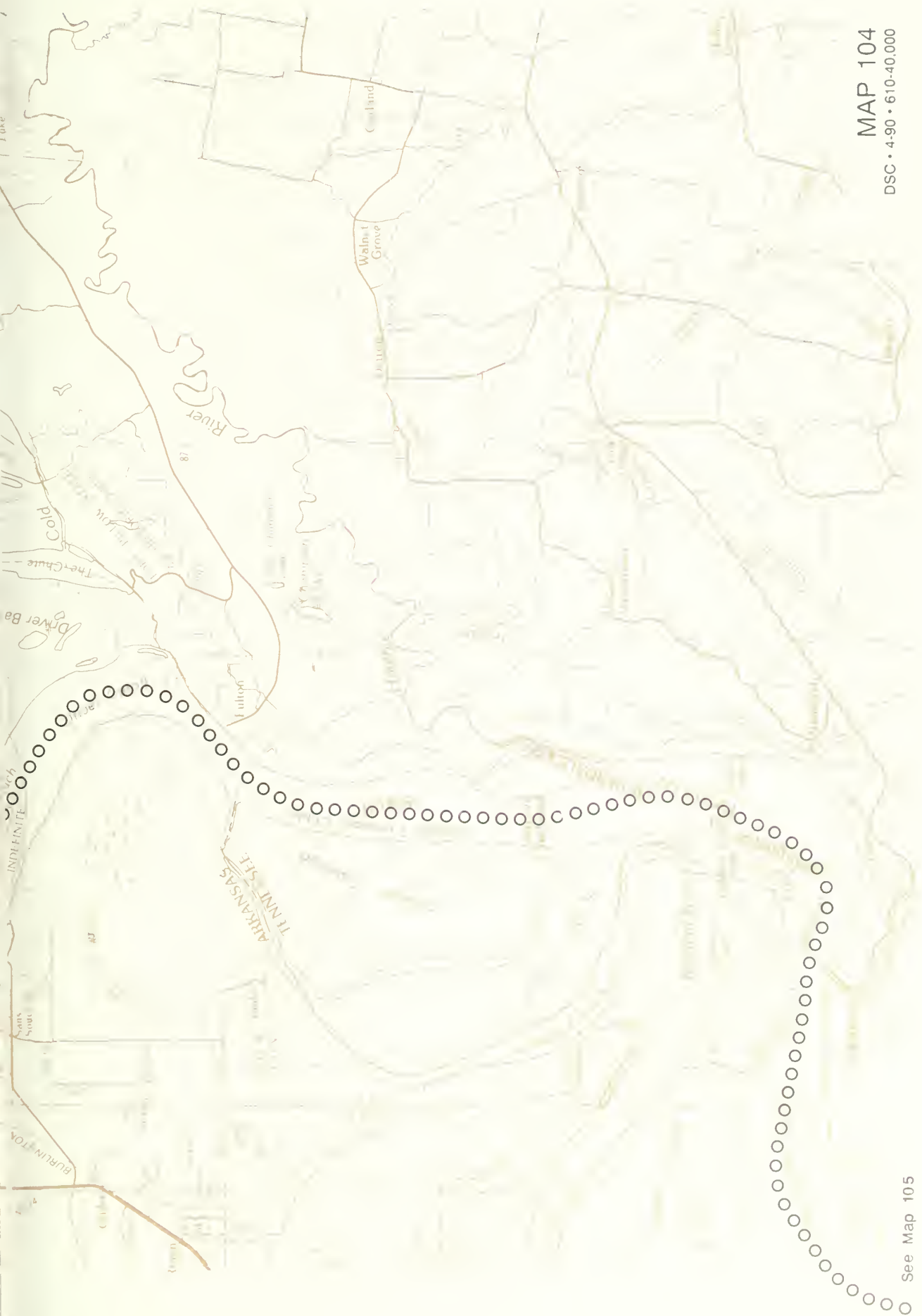


ARKANSAS - TENNESSEE

See Map 102



ANDERSON TULLY STATE



ARKANSAS-TENNESSEE

See Map 104



DSC • 4-90 • 610-40,000

BELL'S

ROUTE

See Map 107

TENNESSEE

ARKANSAS

See Map 220

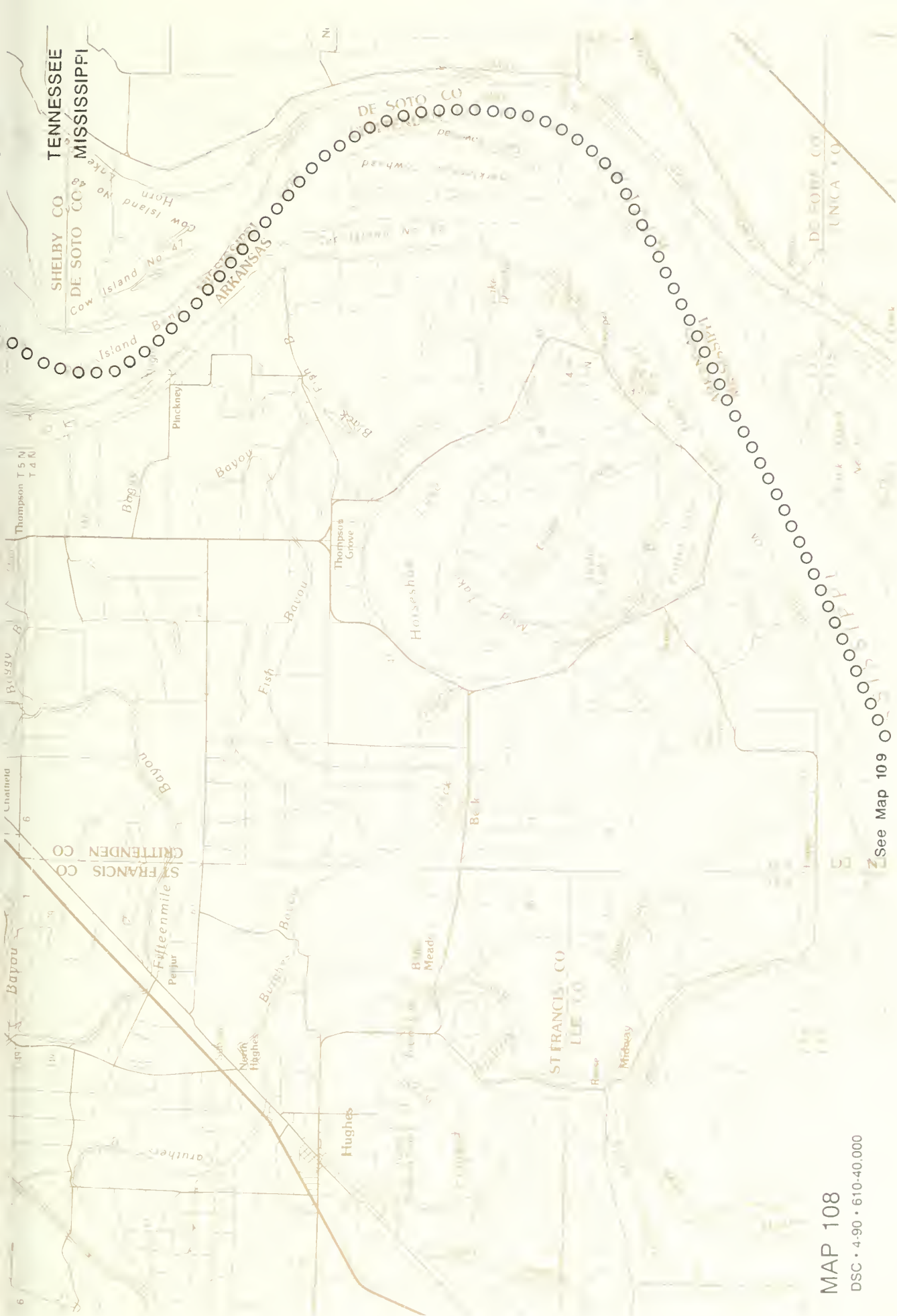
ROUTE

BELL'S

See Map 106

See Map 222

See Map 108



MAP 108

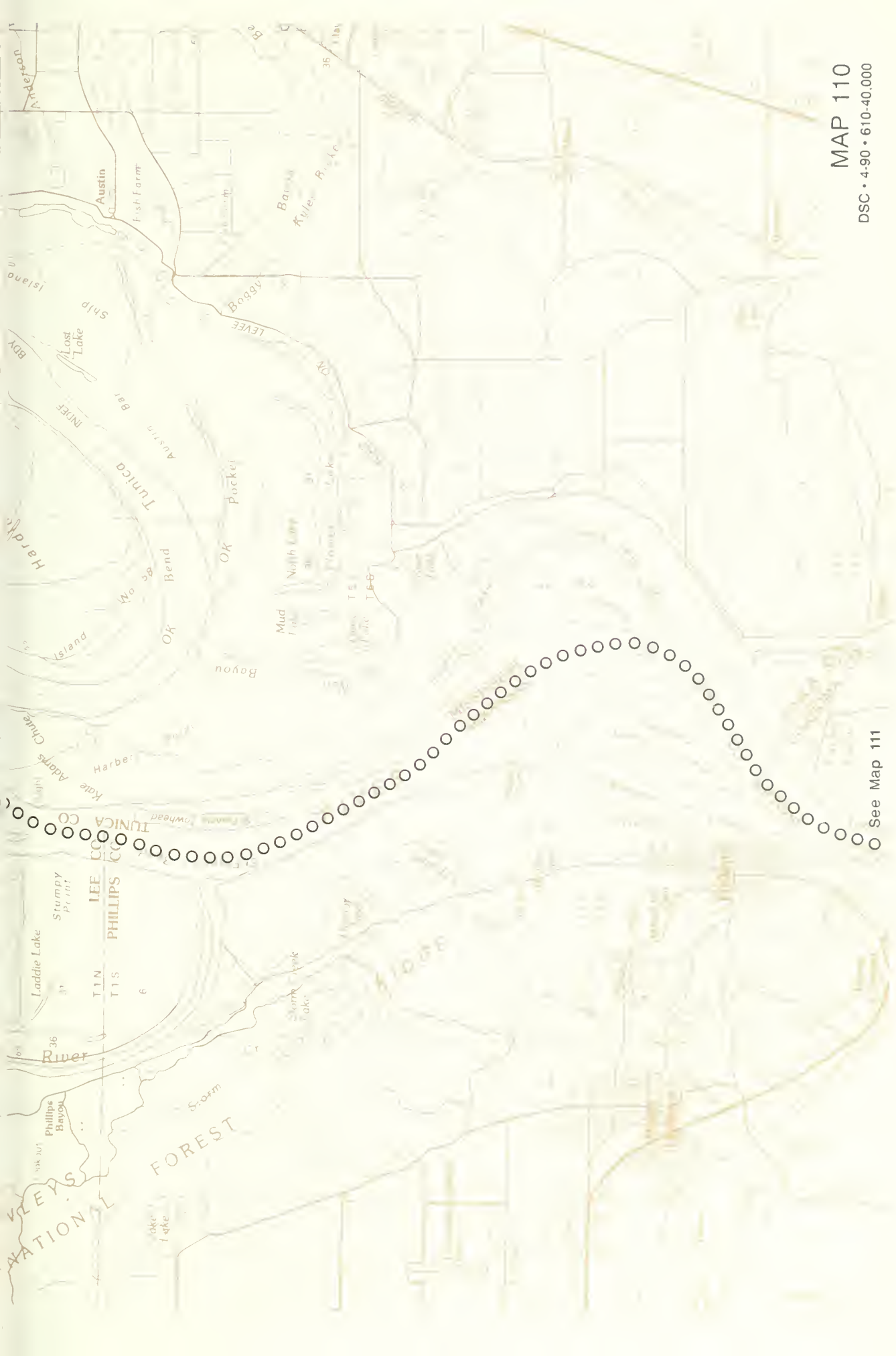
DSC • 4-90 • 610-40,000

See Map 109

ARKANSAS—MISSISSIPPI

See Map 108





MAP 110

DSC • 4-90 • 610-40,000

See Map 111

MISSISSIPPI-ARKANSAS

See Map 110



See Map 113

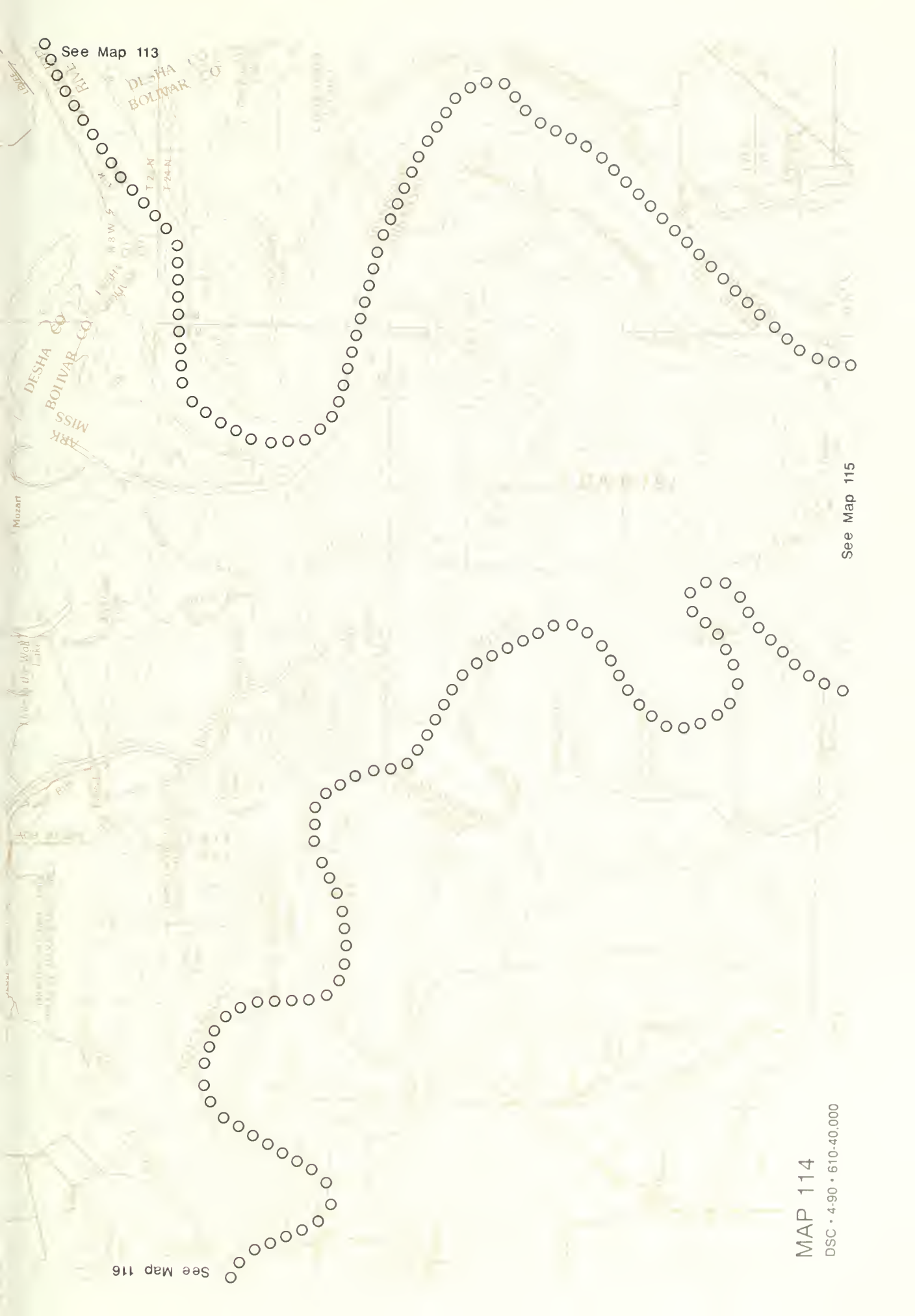
DSC • 4-90 • 610-40,000

MISSISSIPPI-ARKANSAS

See Map 112



See Map 114



See Map 113

DESHA CO
BOLIVAR CO

R. DE W
T 24 N
T 24 N

DESHA CO
BOLIVAR CO
MISSOURI

Mozart

the way
Lake

R. DE W

the way
Lake

See Map 116

See Map 115

MAP 114

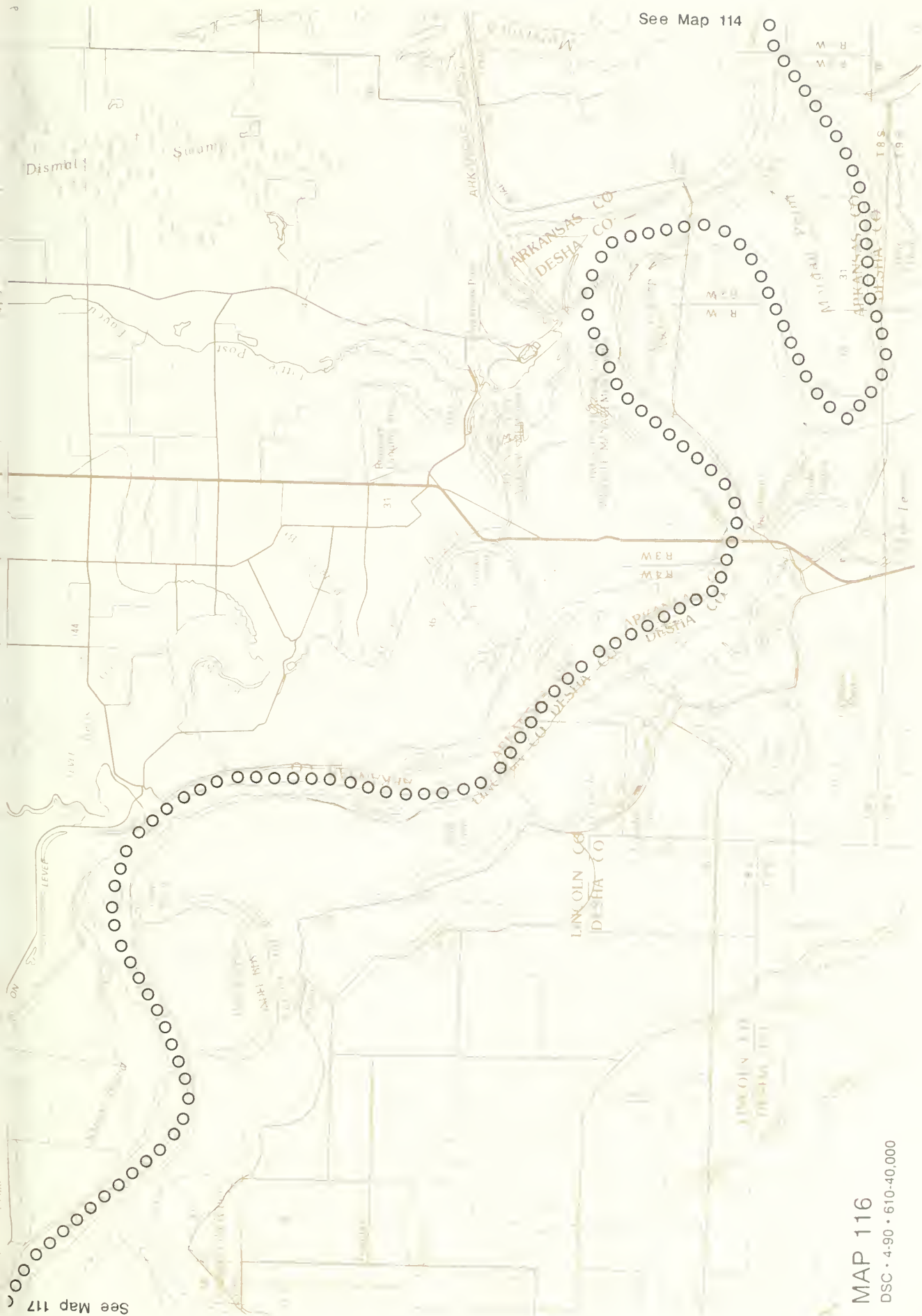
DSC • 4.90 • 610-40.000

ARKANSAS

See Map 114

MISSISSIPPI

MISSISSIPPI
ARKANSAS



MAP 116

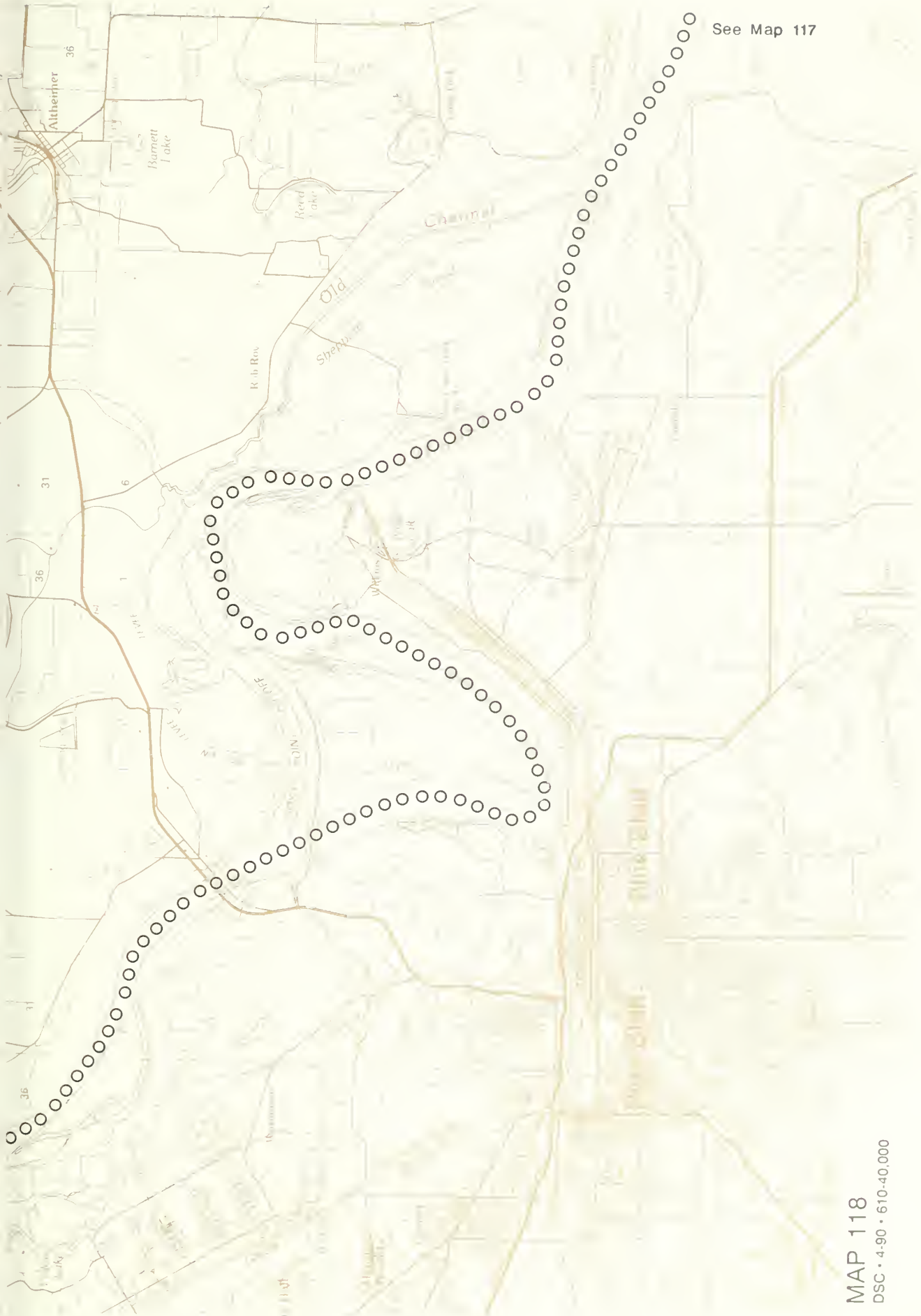
DSC • 4-90 • 610-40,000

ARKANSAS

See Map 116

See Map 118

AAVQ 117



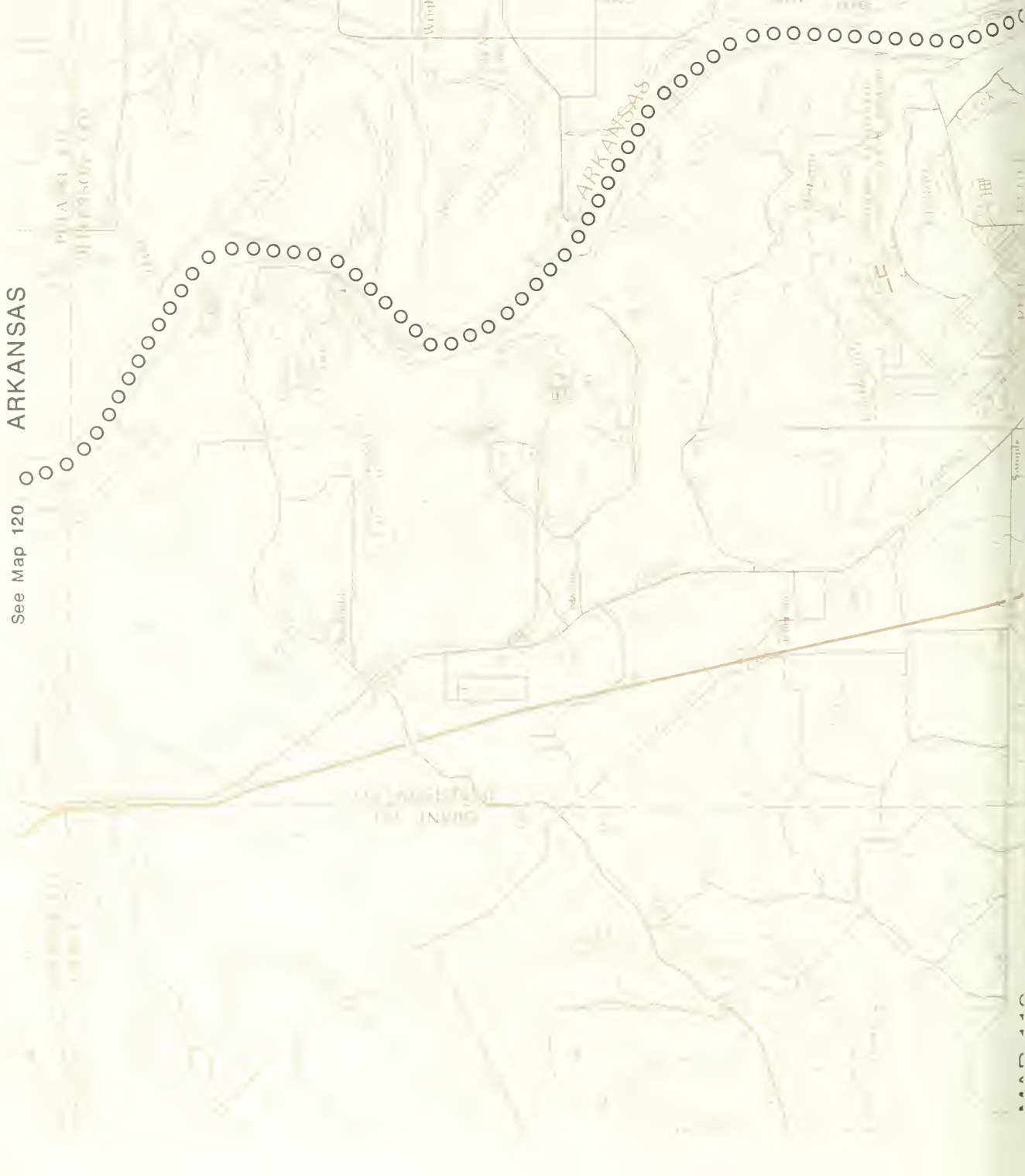
See Map 117

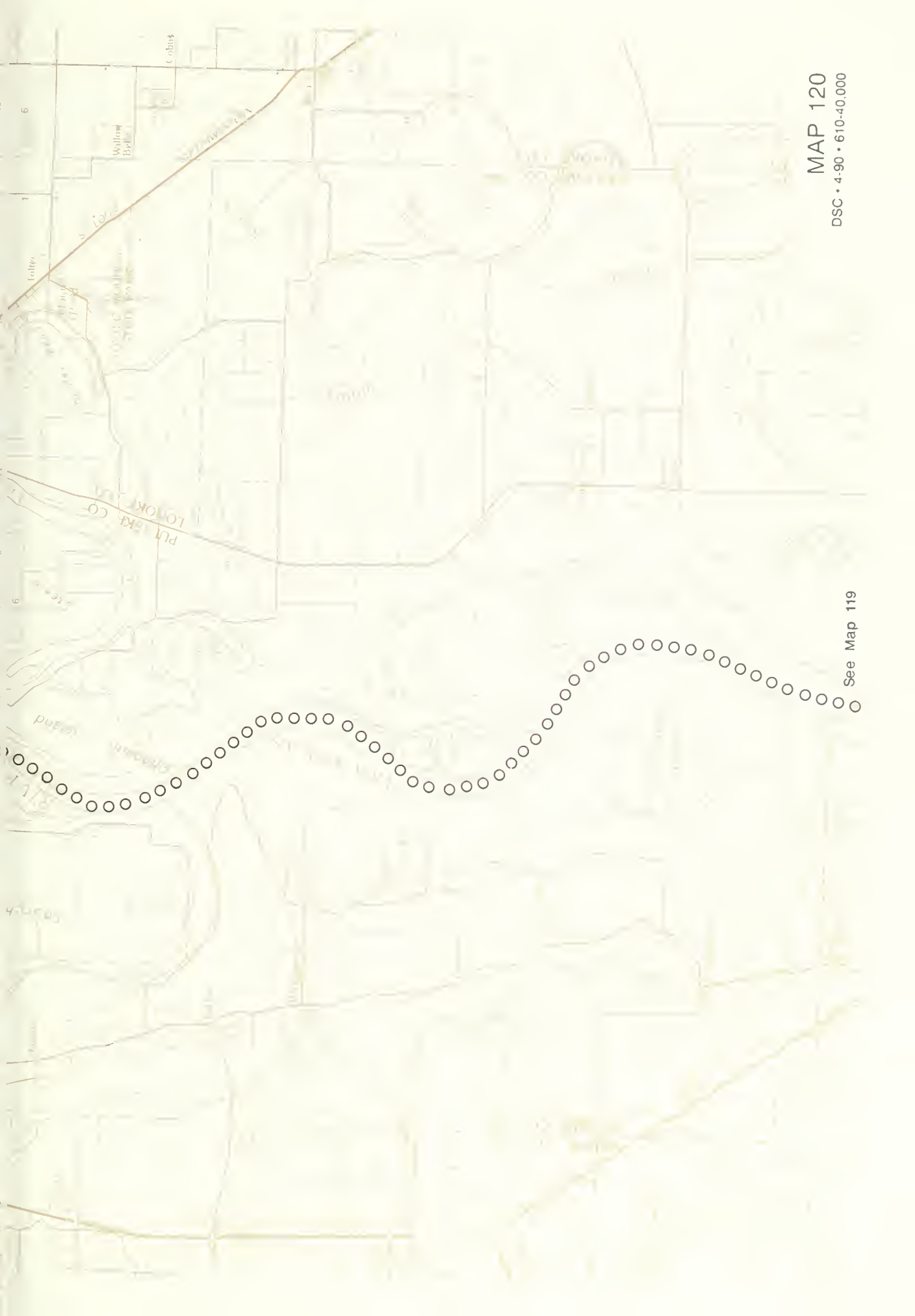
MAP 118

DSC • 4-90 • 610-40,000

ARKANSAS

See Map 120





MAP 120

DSC • 4-90 • 610-40,000

See Map 119

ARKANSAS

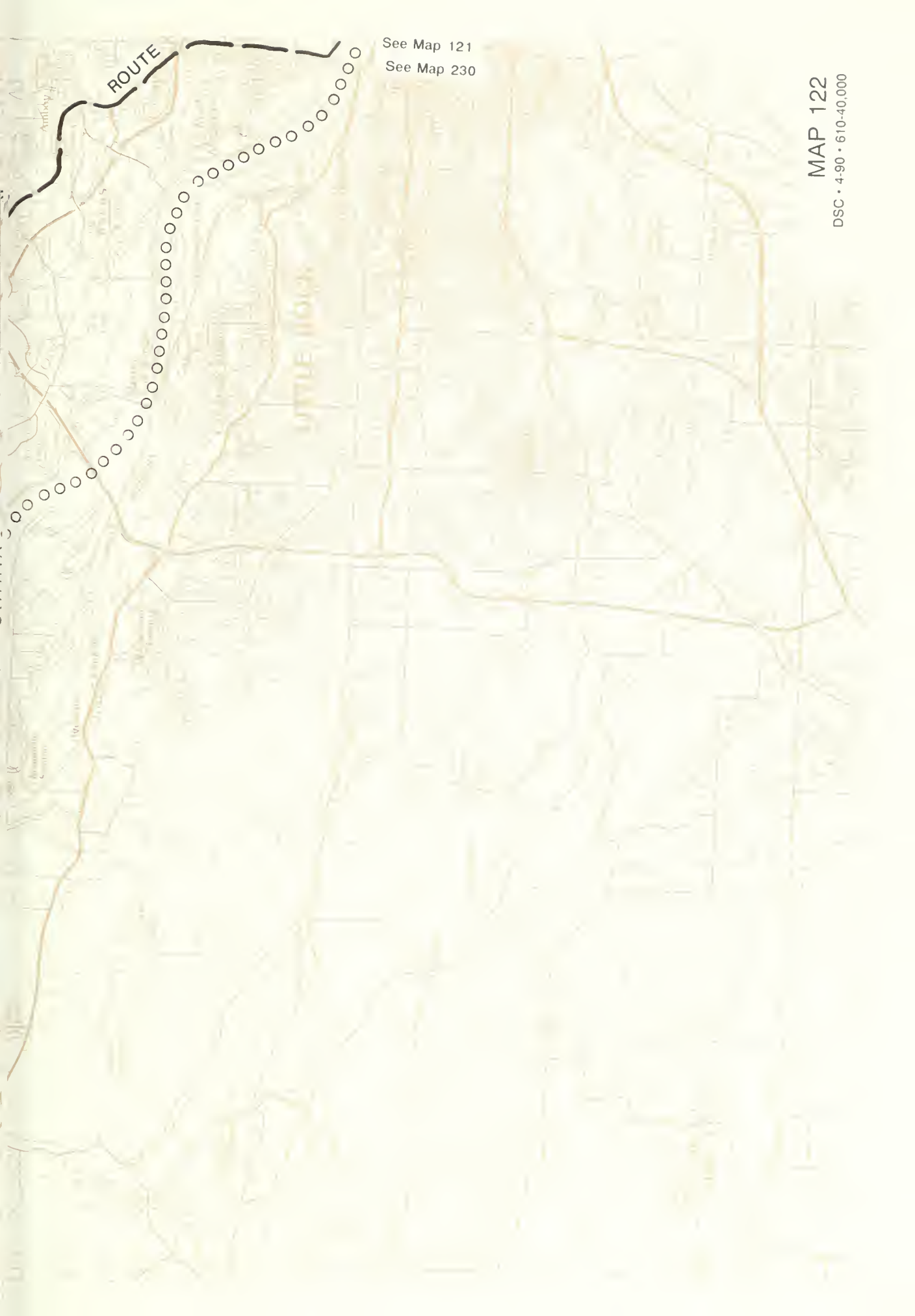
See Map 231

BELL'S

ROUTE

See Map 229

See Map 122



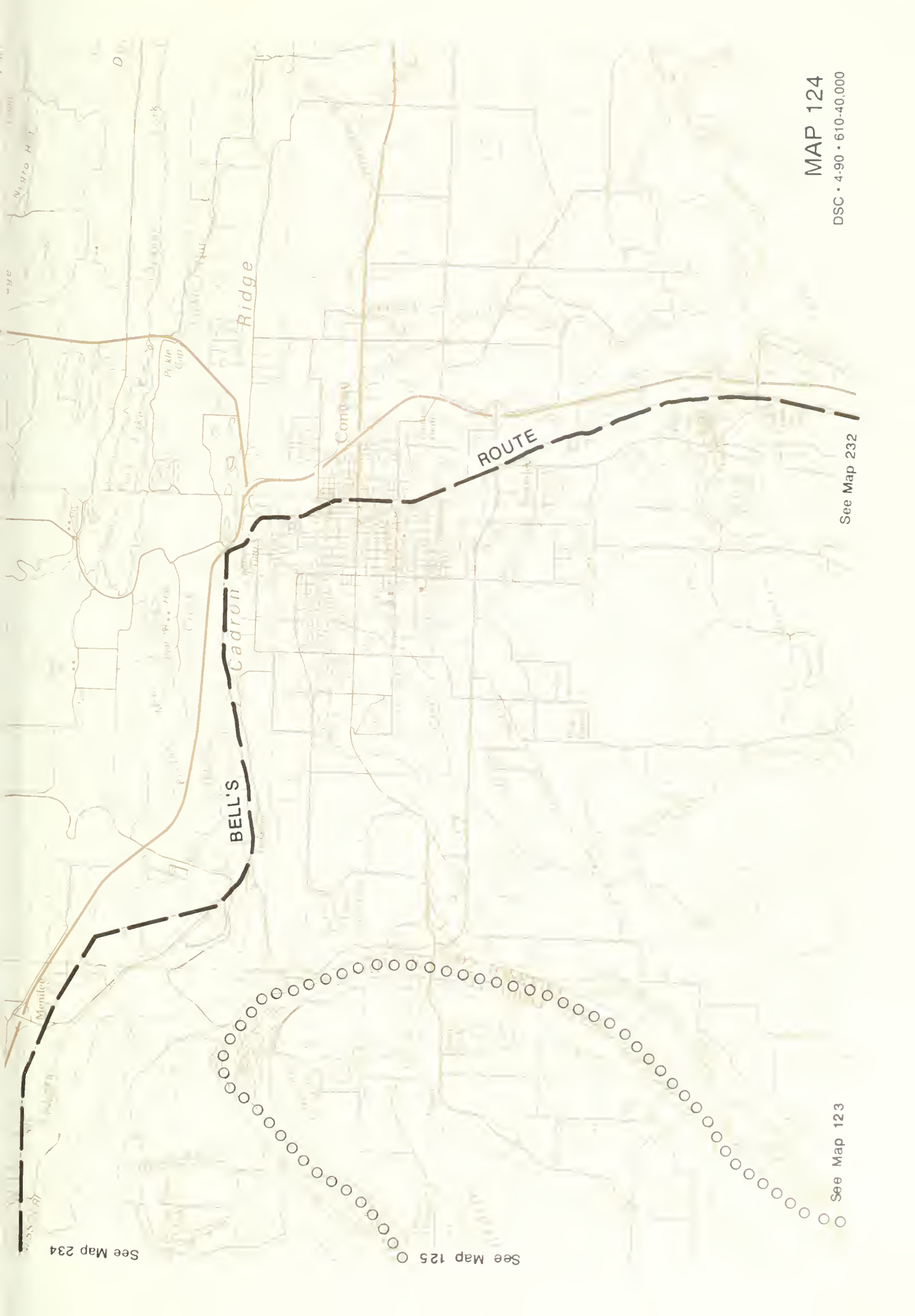
ROUTE

See Map 121
See Map 230

LITTLE ROCK

MAP 122
DSC • 4-90 • 610-40,000





See Map 234

See Map 125

See Map 123

See Map 232

MAP 124

DSC • 4-90 • 610-40,000

ARKANSAS

See Map 233

See Map 124

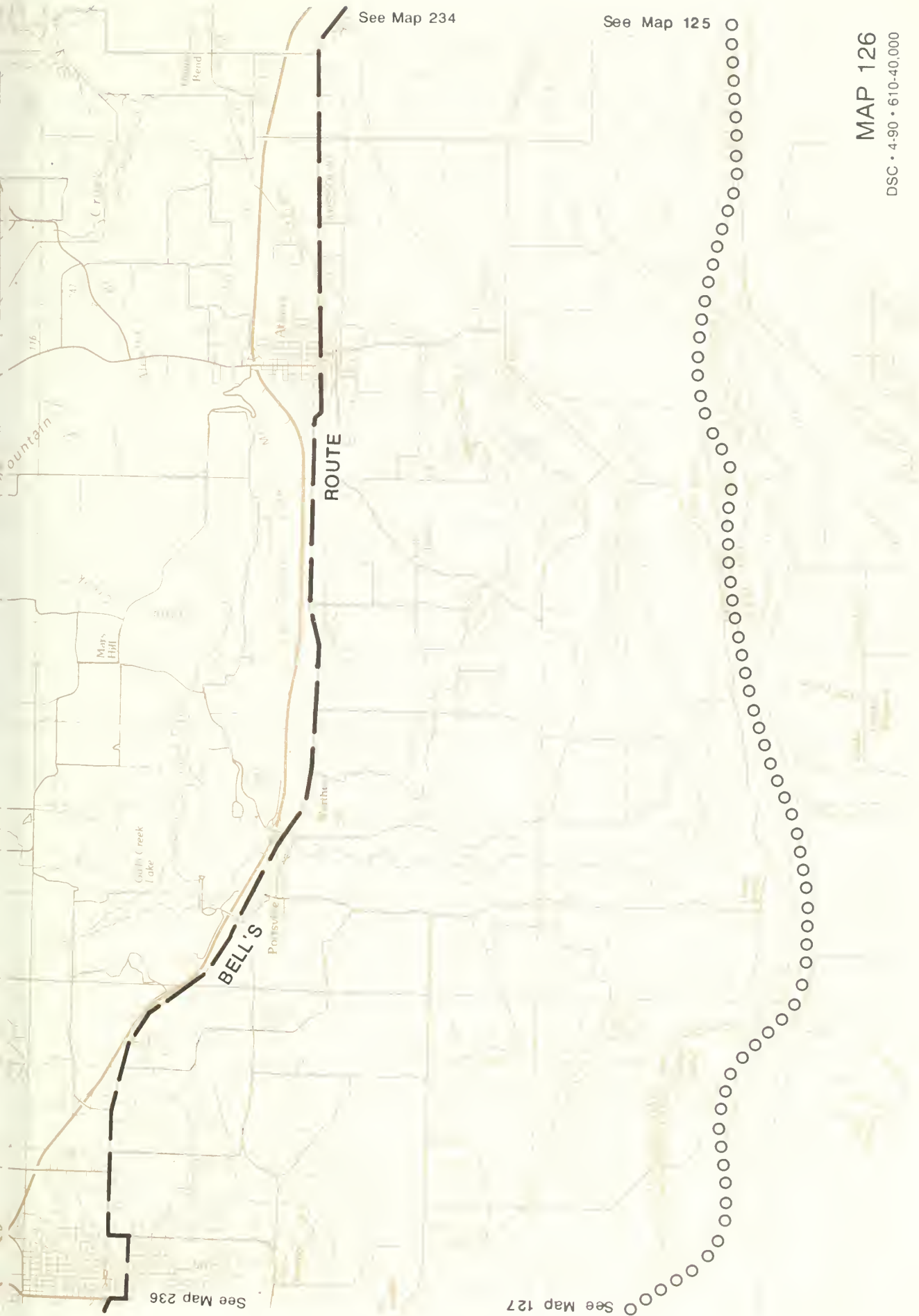
ROUTE

BELL'S

See Map 235

See Map 126

MAP 125



MAP 126

DSC • 4-90 • 610-40,000

ARKANSAS

See Map 128

See Map 237

BELL'S

ROUTE

See Map 235

See Map 126

Mountain

Prosperity

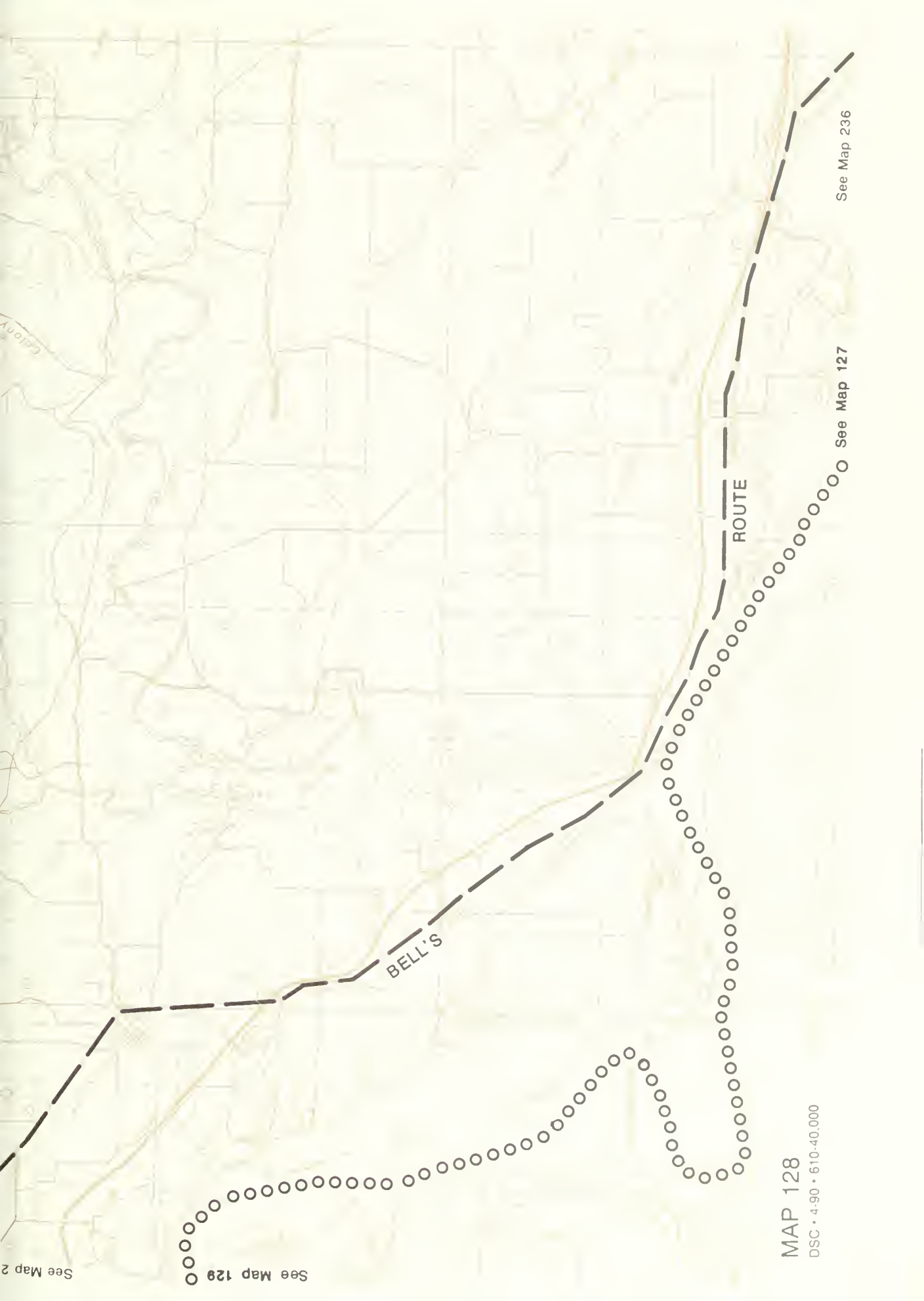
Mountain

Mountain

Mountain

Mountain

Mountain



See Map 2

See Map 129

BELL'S

ROUTE

See Map 236

See Map 127

MAP 128

DSC • 4:90 • 610-40,000

ARKANSAS

See Map 237

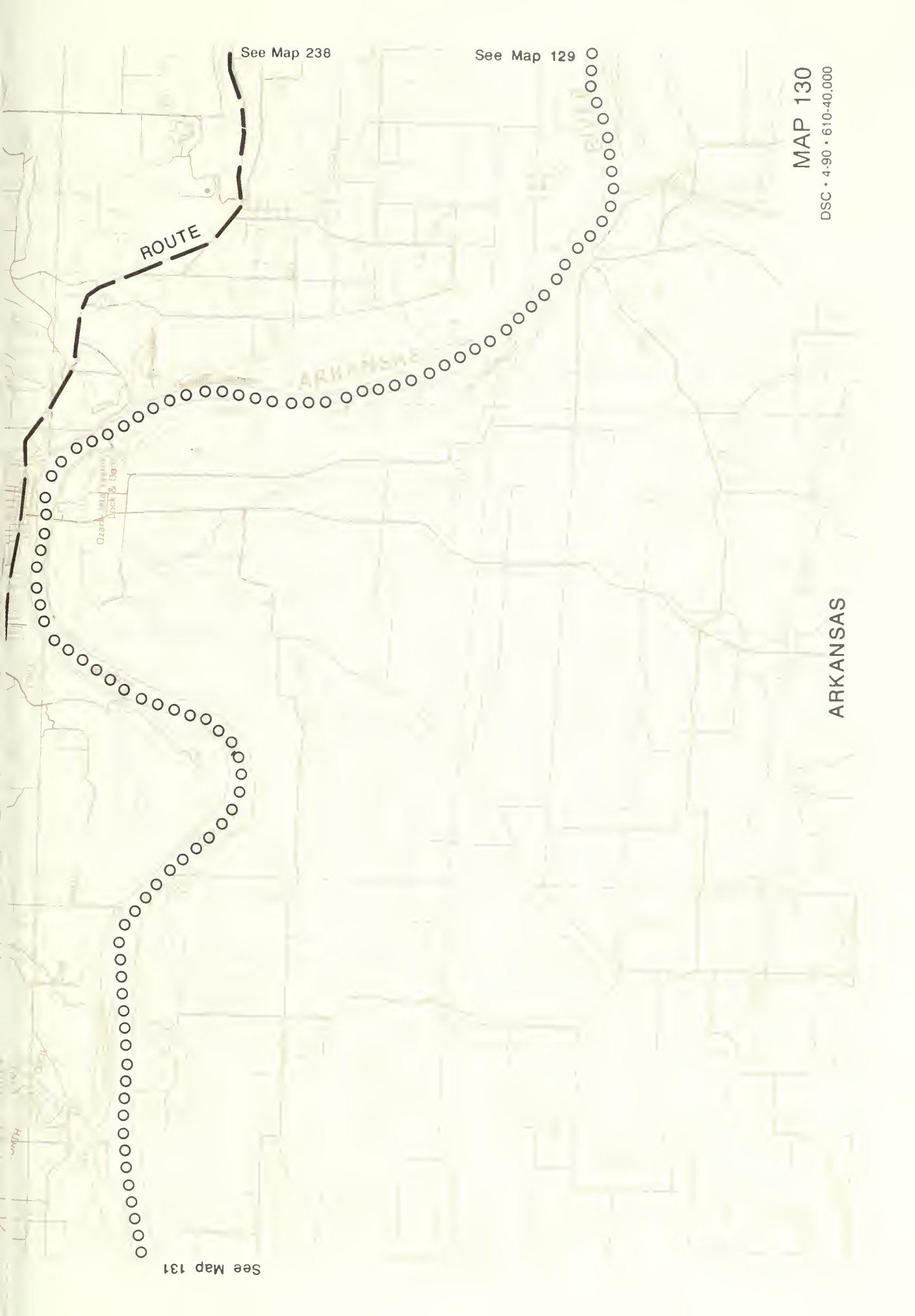
See Map 128

ROUTE

BELL'S

See Map 239

See Map 130



See Map 131

See Map 238

See Map 129

ROUTE

Ozark Trail
Lock & Dam

ARKANSAS

Arkansas River

MAP 130
DSC • 4-90 • 610-40,000

ARKANSAS

IND
IND

See Map 132

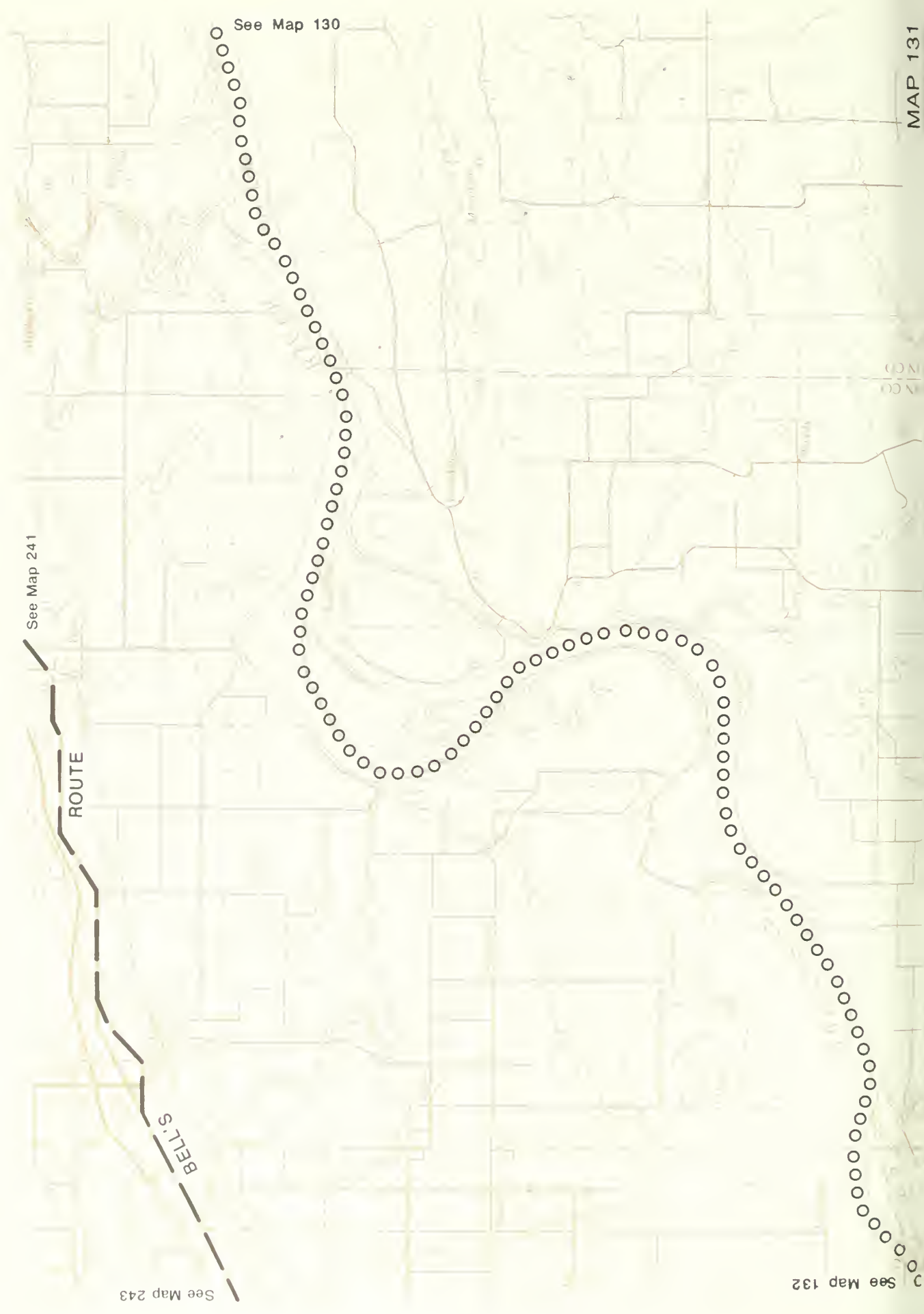
See Map 130

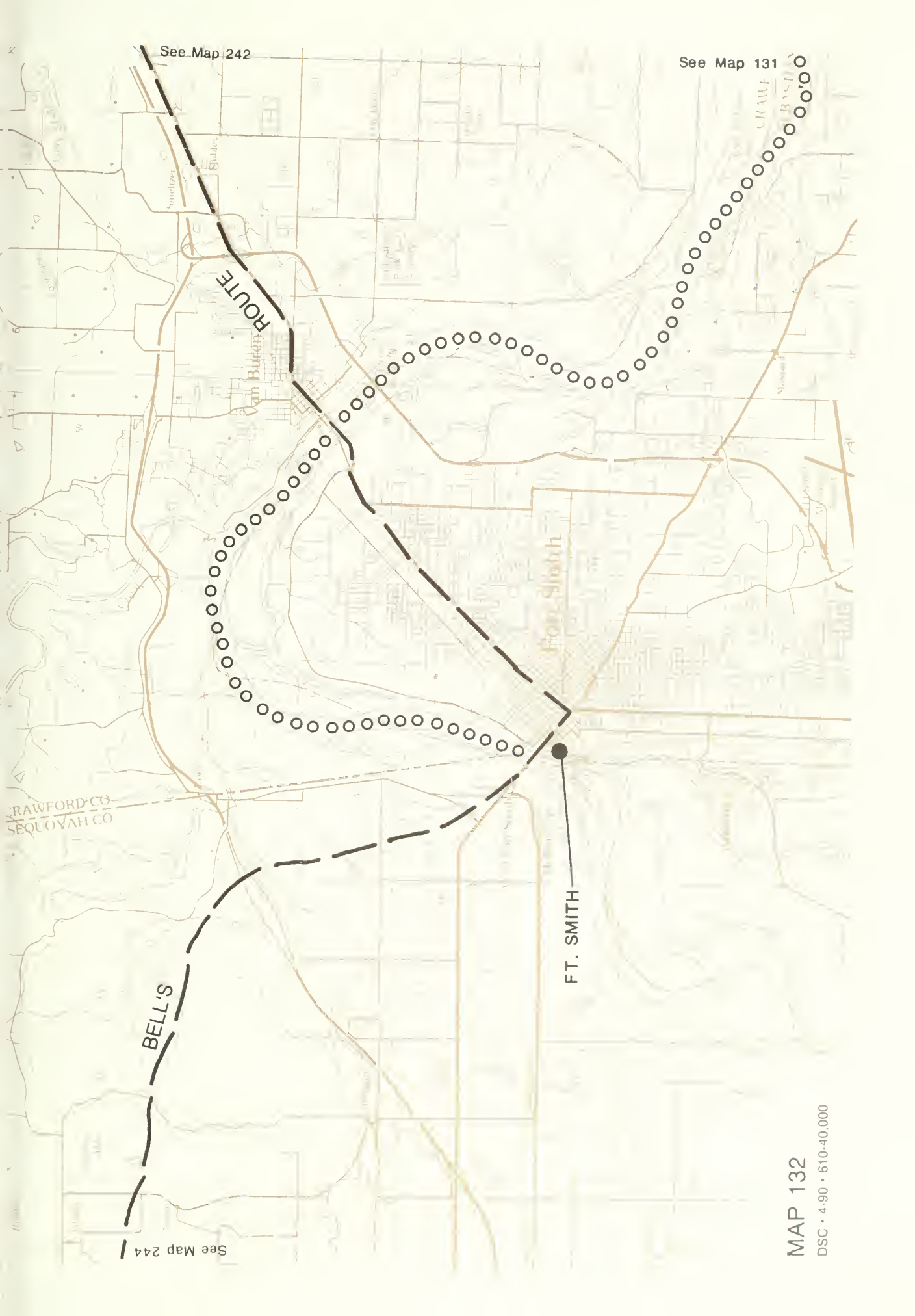
See Map 243

See Map 241

ROUTE

BELL'S





See Map 242

See Map 131

ROUTE

Van Buren

Homestead

FT. SMITH

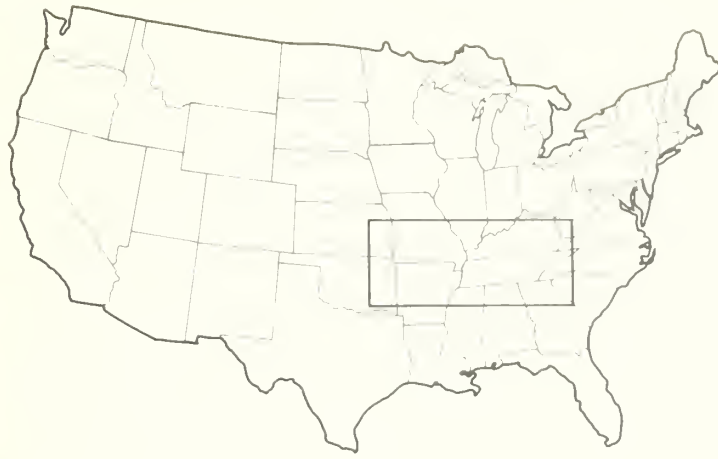
BELL'S

RAWFORD CO
SEQUOYAH CO

See Map 244

MAP 132

DSC • 4.90 • 610-40.000



K/

OKLAHO

———— HILDEBRAND'S ROUTE
———— OTHER ROUTES

FORT GIBS

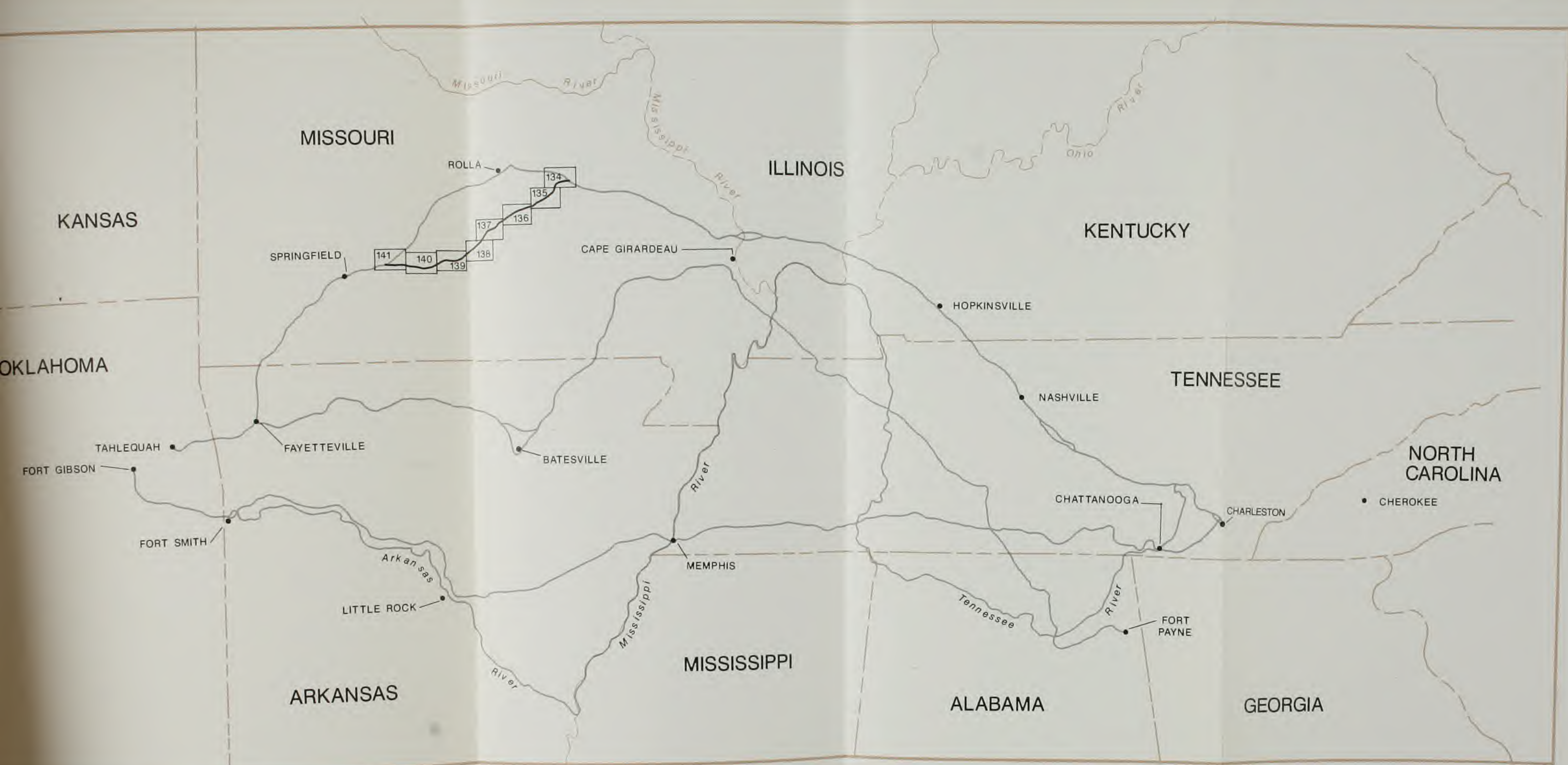


0 10 20 30 40 50 MILES - APPROXIMATE


MAP 133
KEY INDEX
HILDEBRAND'S ROUTE
TRAIL OF TEARS
NATIONAL HISTORIC TRAIL

UNITED STATES DEPARTMENT OF THE INTERIOR
NATIONAL PARK SERVICE

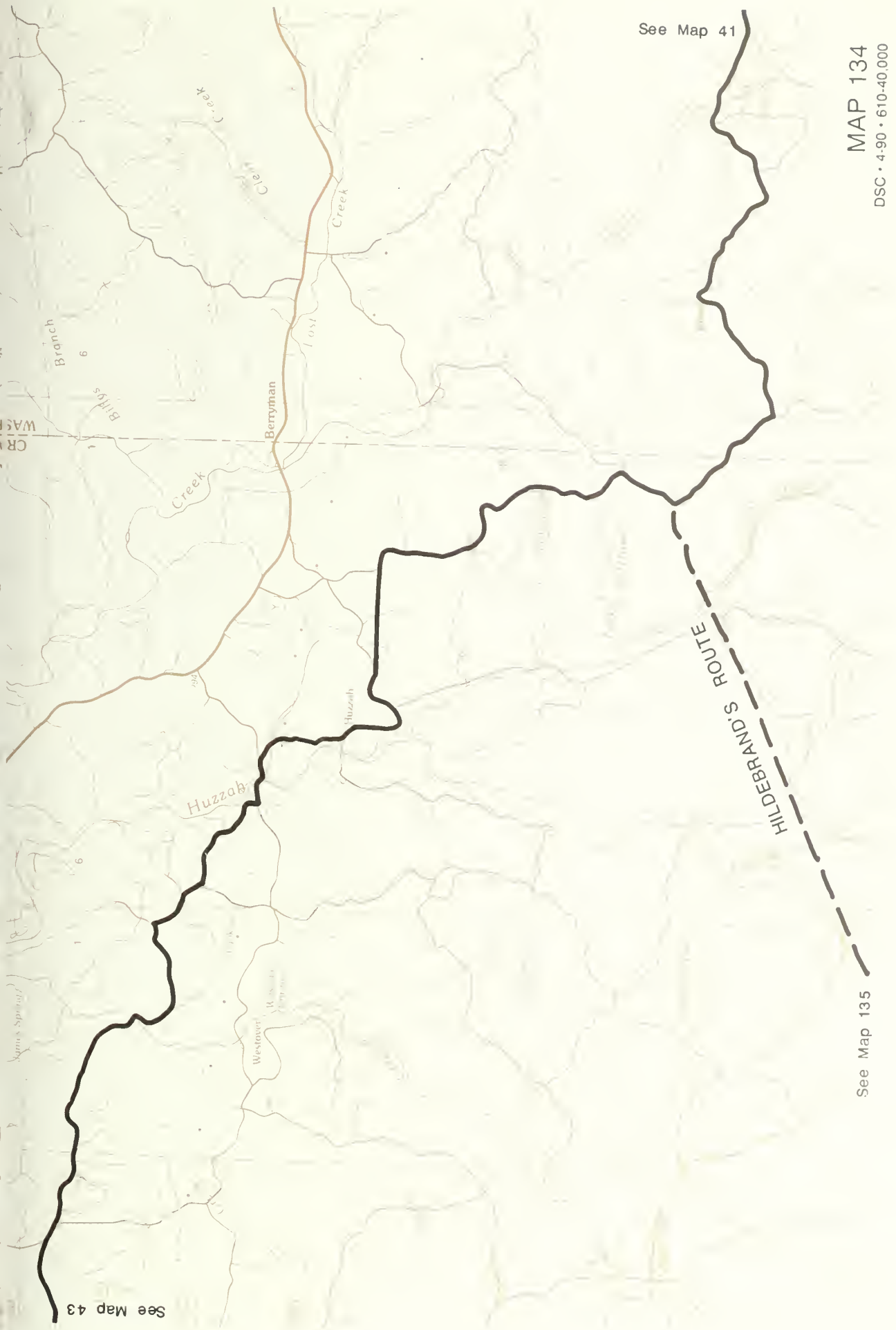
610 40000-DSC-OCT 90



— HILDEBRAND'S ROUTE
— OTHER ROUTES



MAP 133
KEY INDEX
HILDEBRAND'S ROUTE
TRAIL OF TEARS
NATIONAL HISTORIC TRAIL
UNITED STATES DEPARTMENT OF THE INTERIOR
NATIONAL PARK SERVICE
610-40000-DSC-OCT 90



See Map 41

See Map 135

MISSOURI

See Map 134

ROUTE

HILDEBRAND'S

See Map 136

Indian Creek

CRAWFORD CO
DENT CO

INDIAN TRAIL

STATE FOREST

Supplies

Hollow

Gravelly
Creek



MISSOURI

See Map 136

HILDEBRAND'S ROUTE

Licking

Licking

S H E R R I L

400

31

36

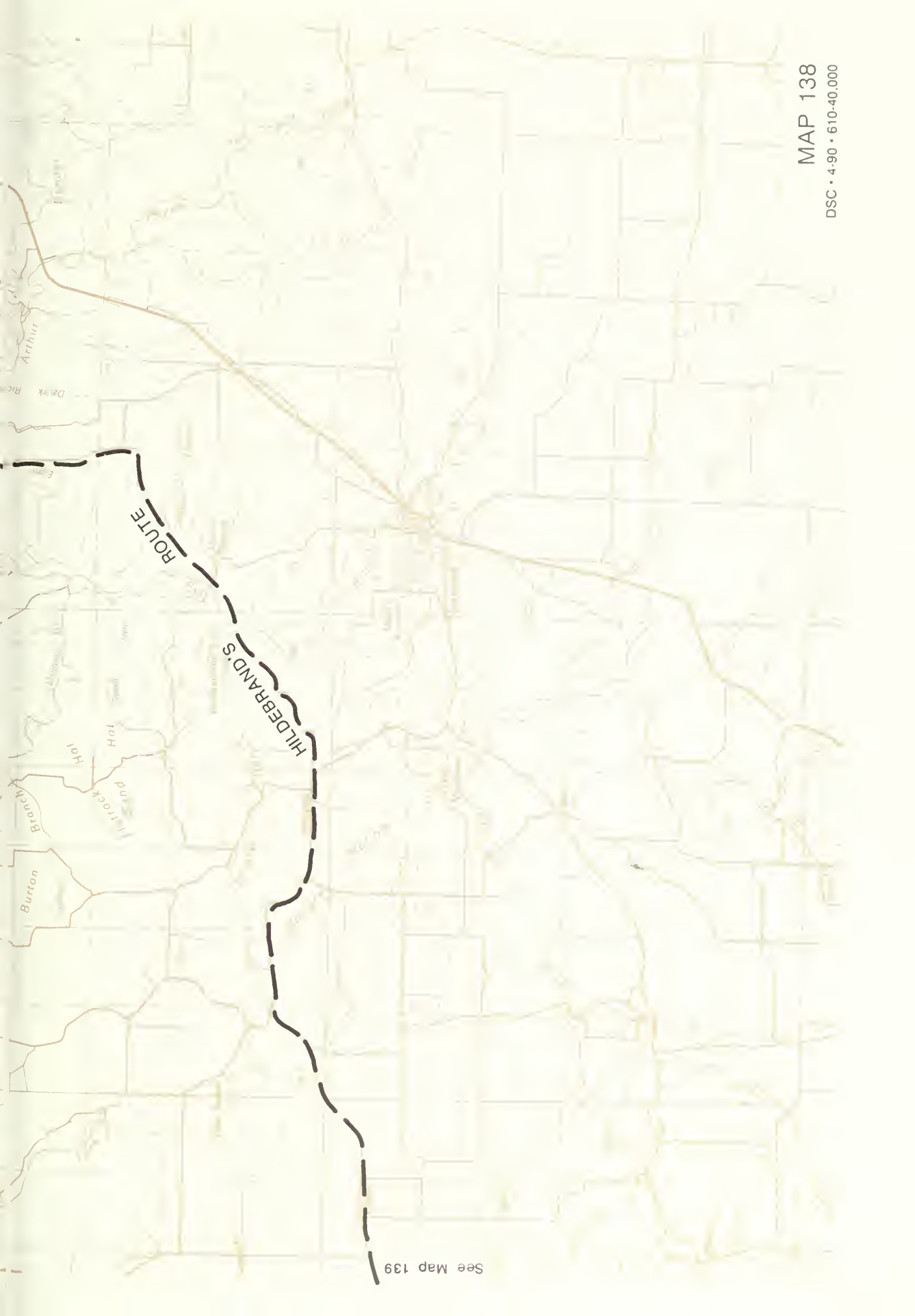
Branch

Rice

31

Cave

30

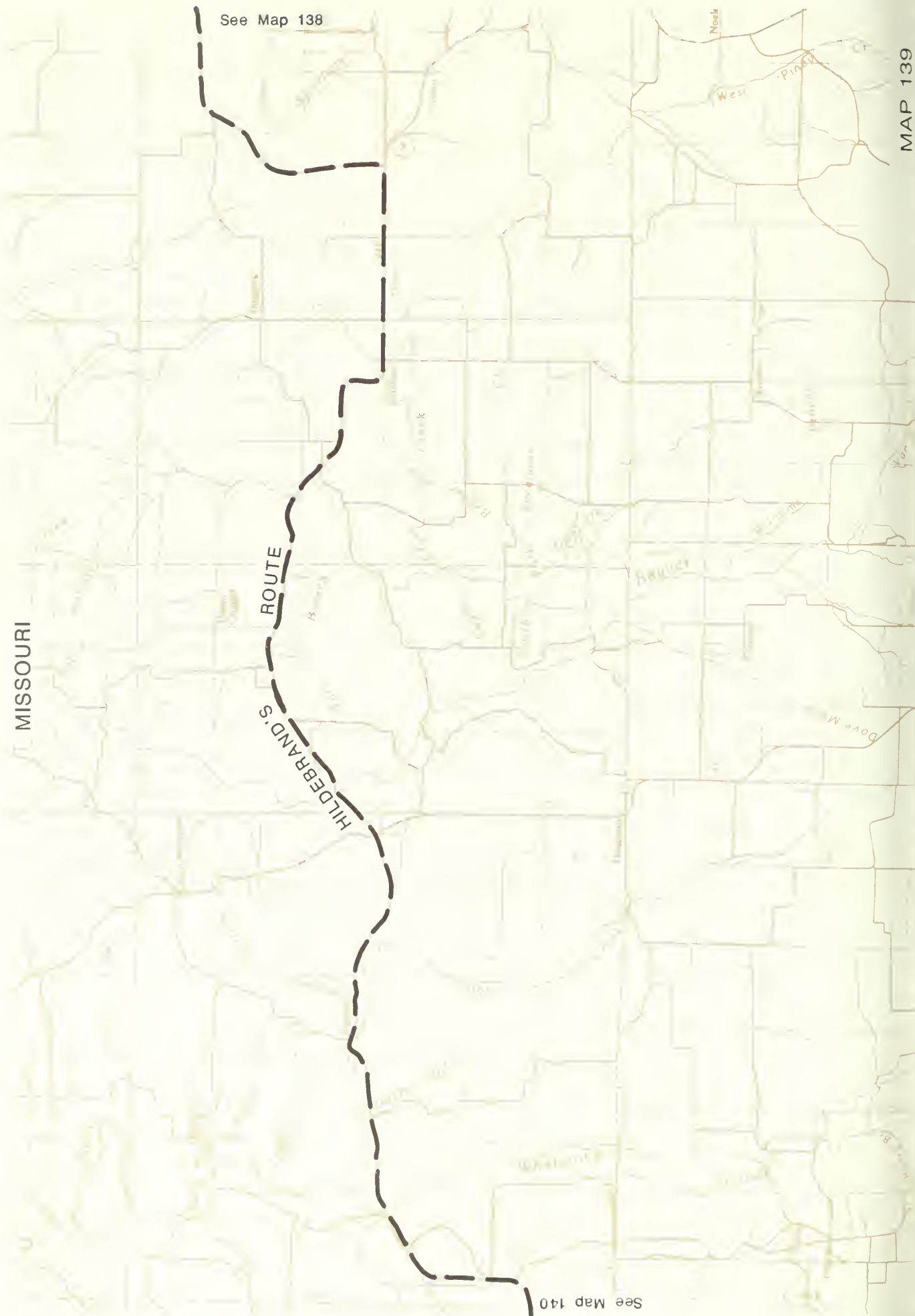


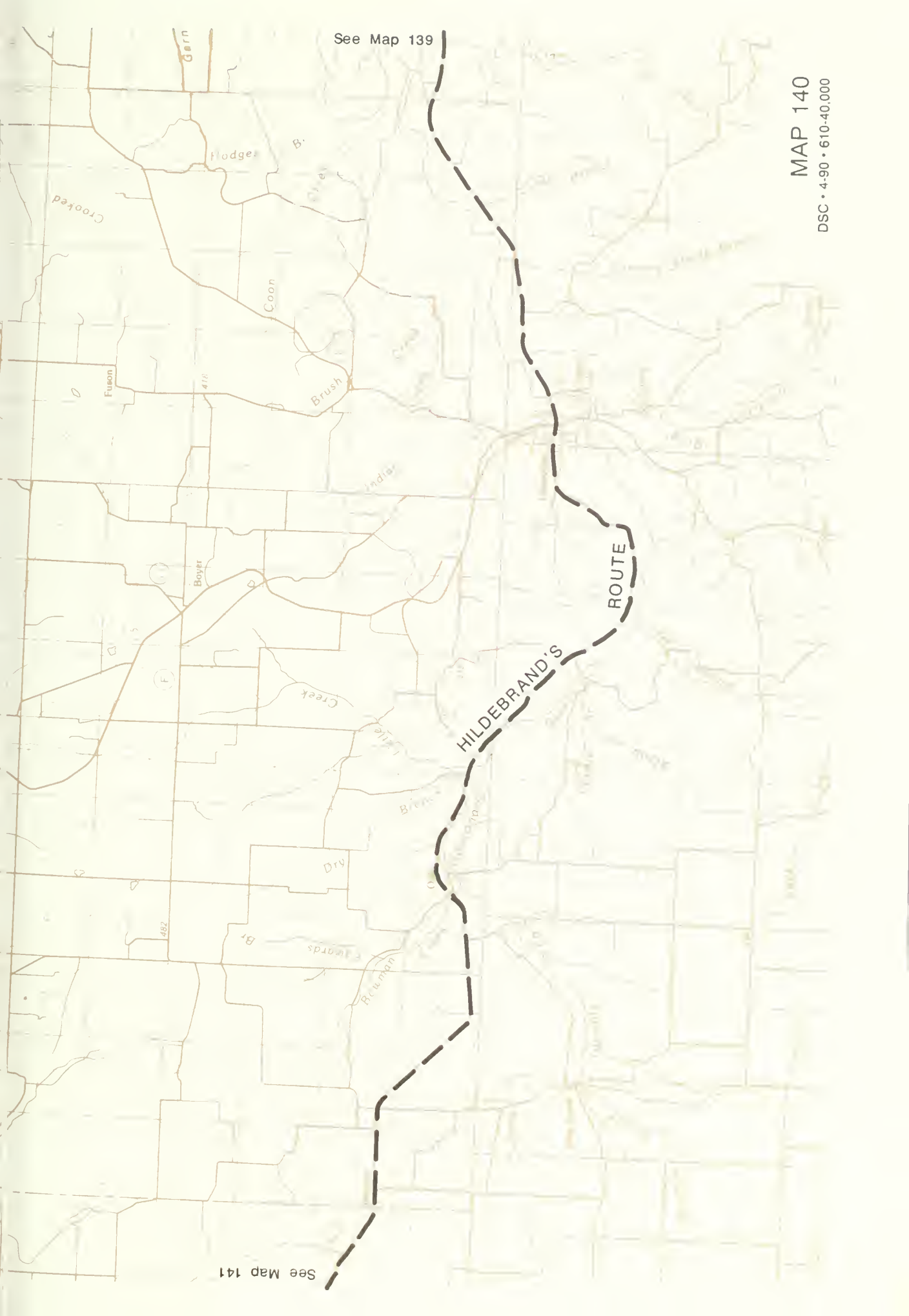
See Map 139

See Map 138

HILDEBRAND'S
ROUTE

See Map 140





See Map 139

MAP 140
DSC • 4-90 • 610-40,000

See Map 48

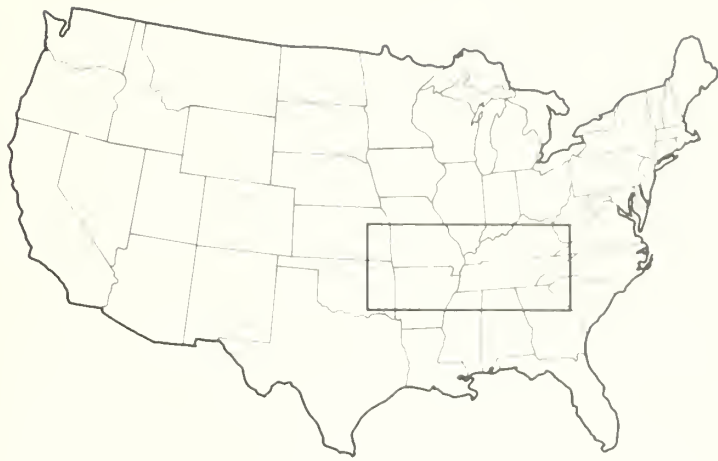
See Map 140

MISSOURI

ROUTE

HILDEBRAND'S

TAYLOR'S ROUTE



K

OKLAHO

———— TAYLOR'S ROUTE
—— OTHER ROUTES

FORT GIBS

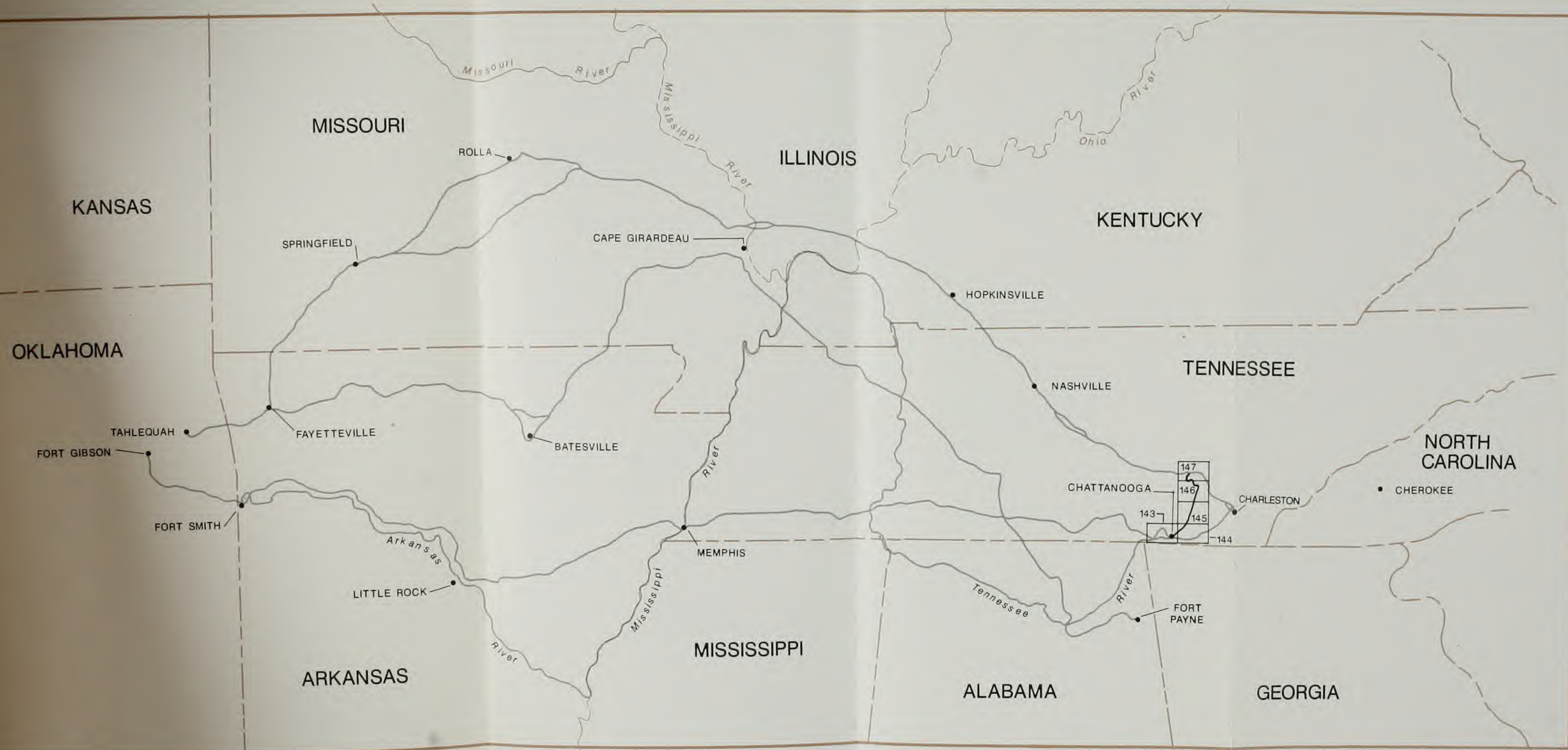


0 10 20 30 40 50 MILES—APPROXIMATE

MAP 142
KEY INDEX
TAYLOR'S ROUTE
TRAIL OF TEARS
NATIONAL HISTORIC TRAIL

UNITED STATES DEPARTMENT OF THE INTERIOR
NATIONAL PARK SERVICE

610-40000-DSC-OCT 90



—— TAYLOR'S ROUTE
- - - - OTHER ROUTES

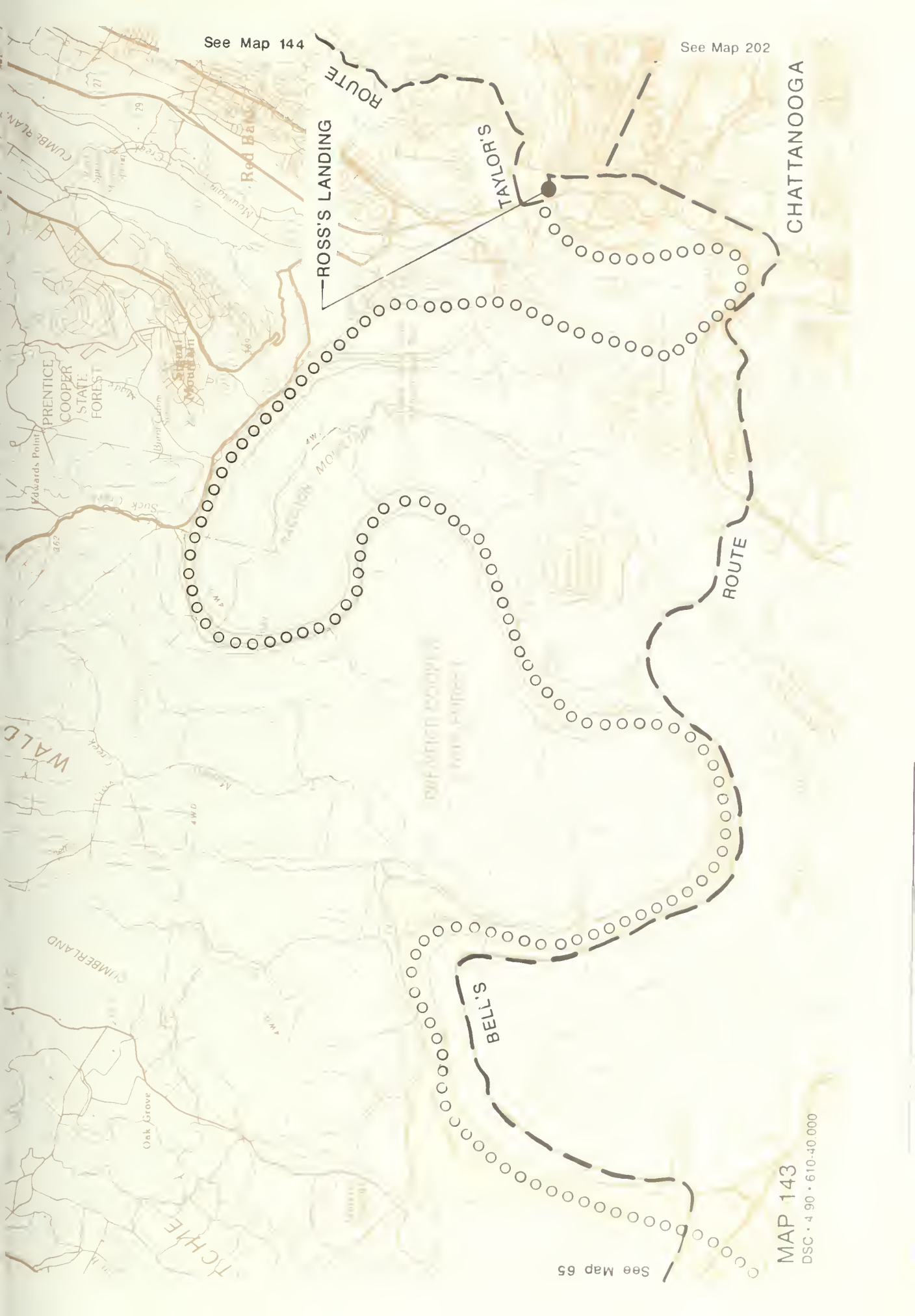
0 10 20 30 40 50 MILES—APPROXIMATE

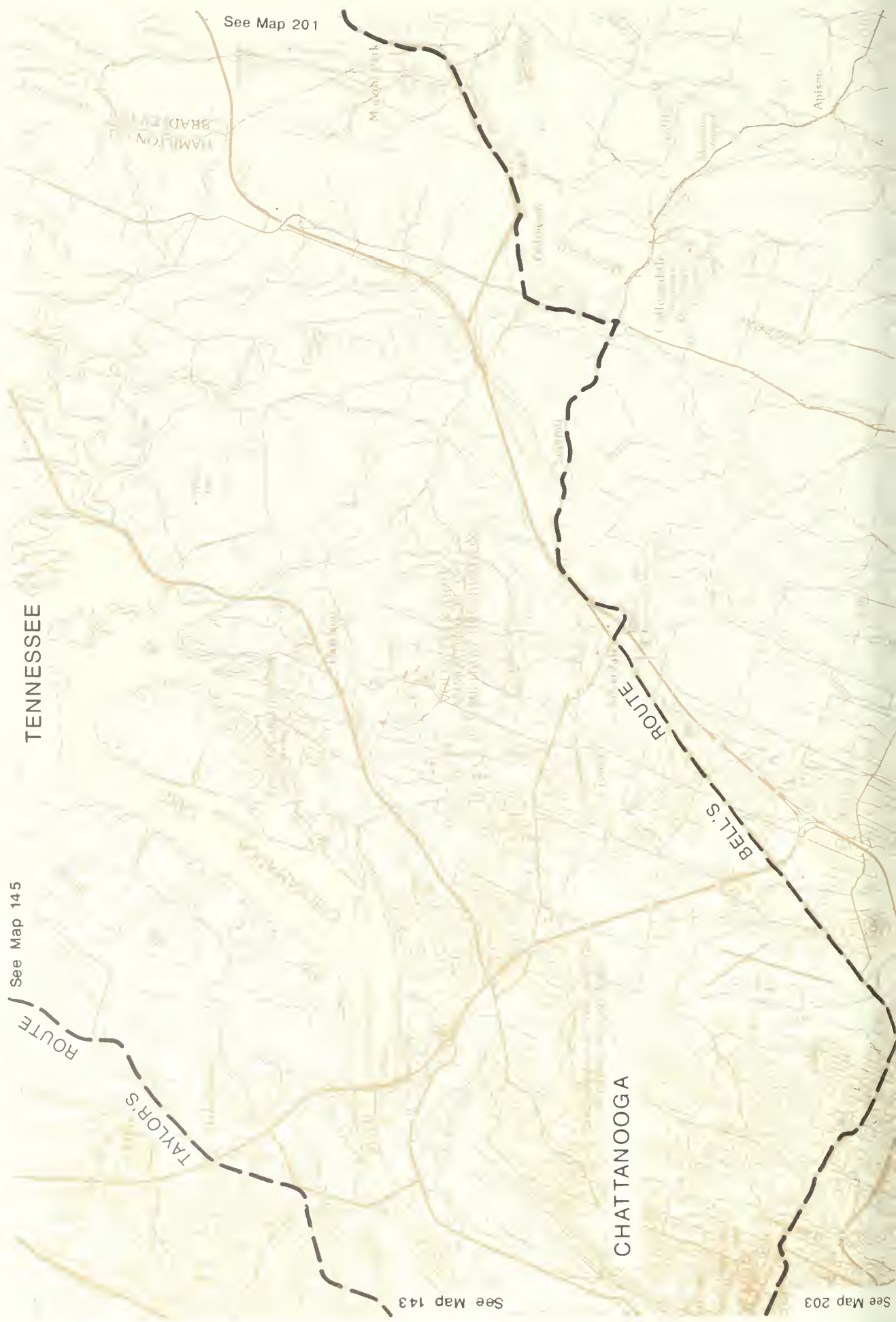


MAP 142
KEY INDEX
TAYLOR'S ROUTE
TRAIL OF TEARS
NATIONAL HISTORIC TRAIL

UNITED STATES DEPARTMENT OF THE INTERIOR
NATIONAL PARK SERVICE

610-40000-DSC-OCT 90





TENNESSEE

CHATTANOOGA

ROUTE 145

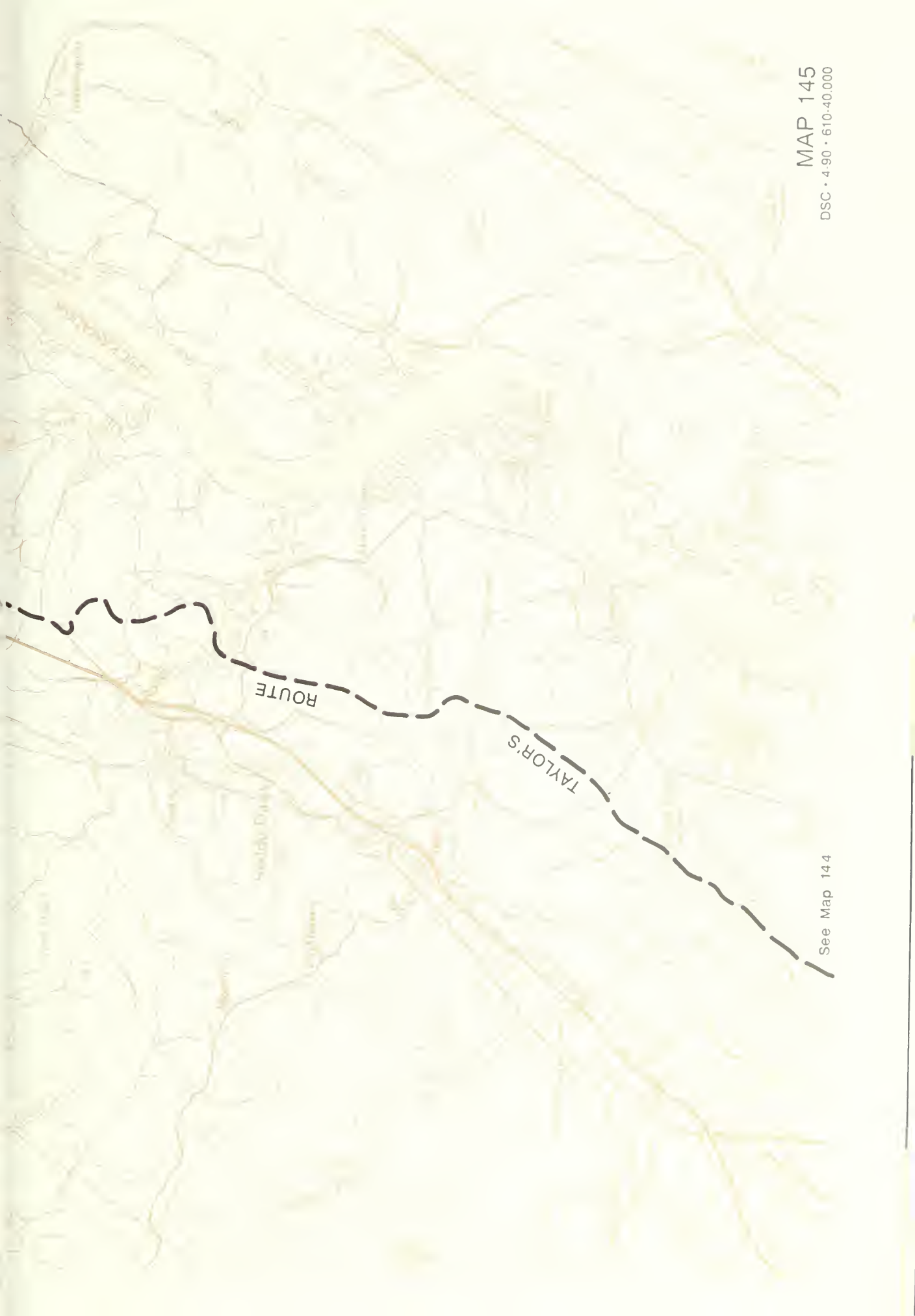
BELL'S

See Map 201

See Map 145

See Map 143

See Map 203





TENNESSEE

ROUTE

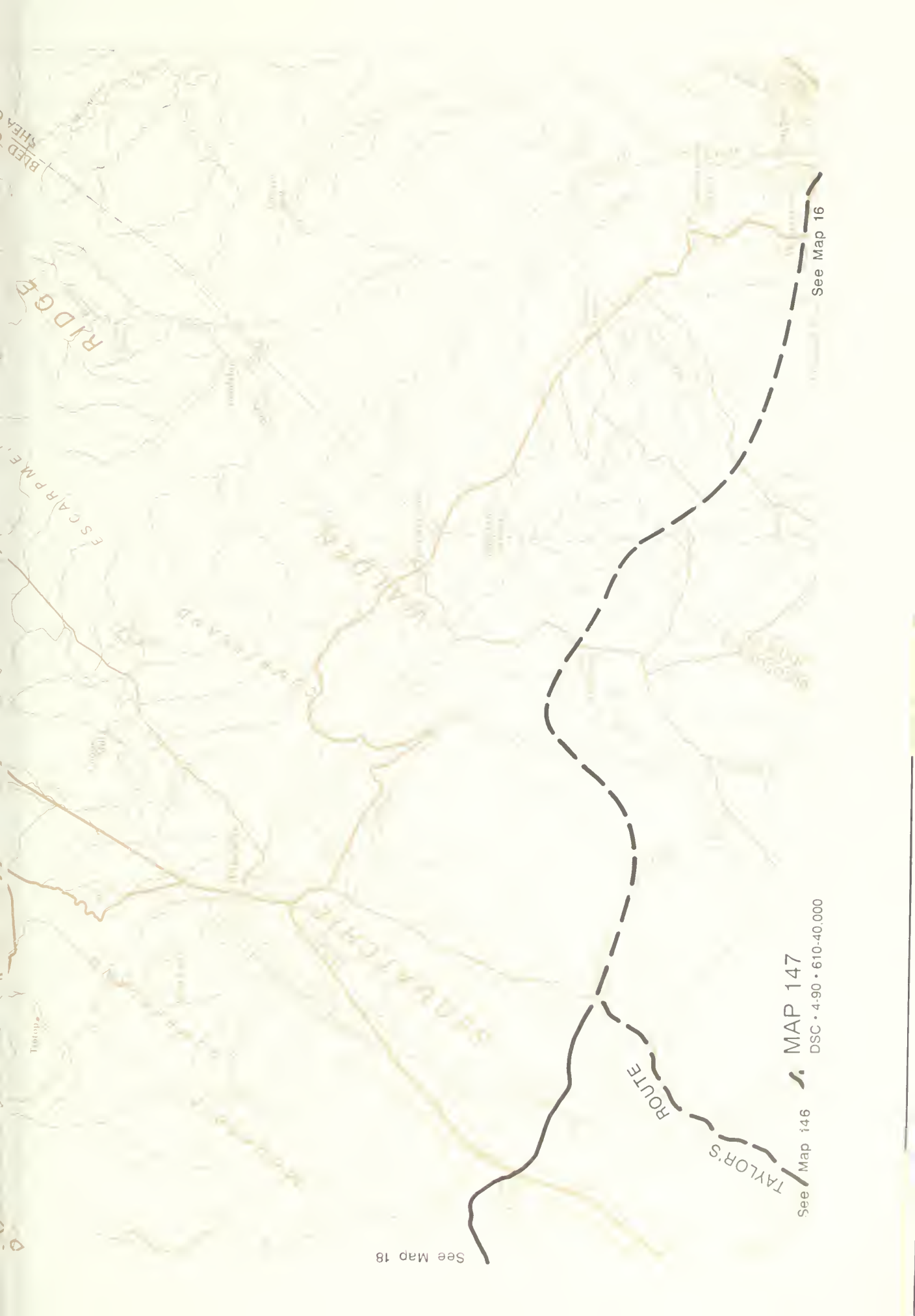
TAYLOR'S

BLYTHE
FERRY

See Map 15

See Map 17

See Map 147



See Map 18

MAP 147

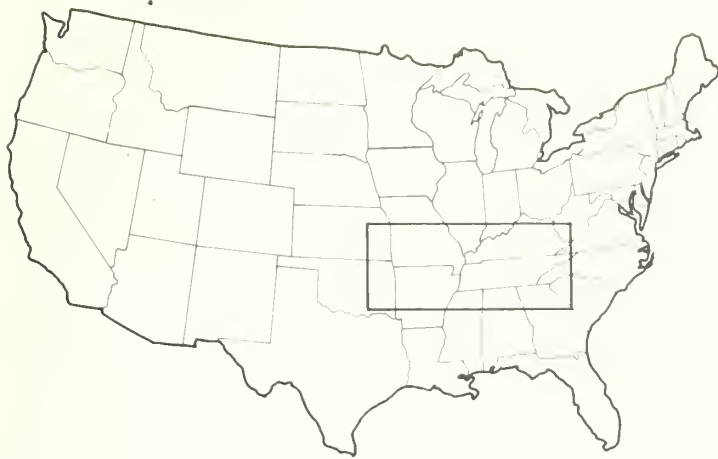
DSC • 4-90 • 610-40,000

See Map 146

See Map 16

ROUTE

TAYLOR'S



K

OKLAHO

———— BENGÉ'S ROUTE
———— OTHER ROUTES

FORT GIBS



NORTH

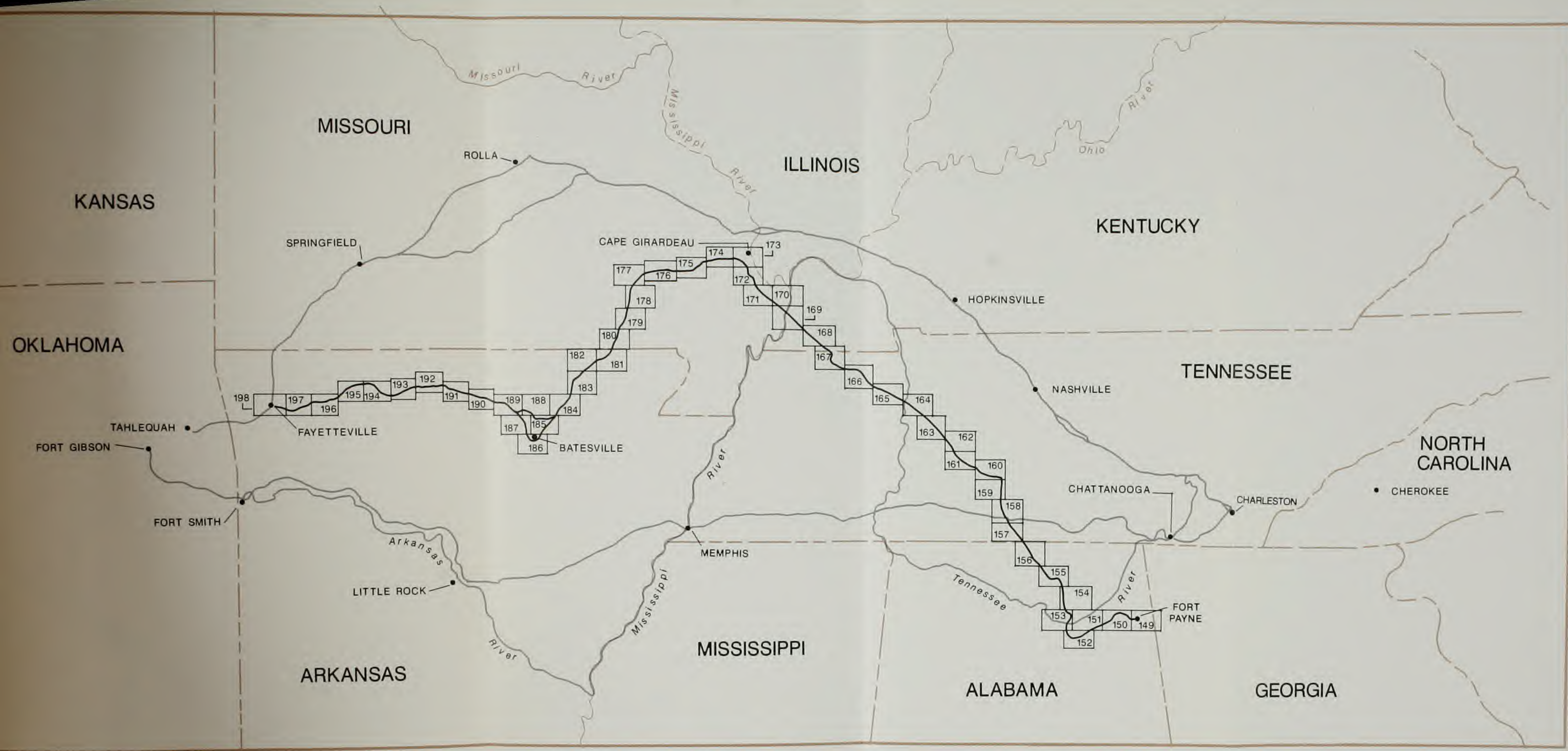


0 10 20 30 40 50 MILES—APPROXIMATE

MAP 148
KEY INDEX
BENGÉ'S ROUTE
TRAIL OF TEARS
NATIONAL HISTORIC TRAIL

UNITED STATES DEPARTMENT OF THE INTERIOR
NATIONAL PARK SERVICE

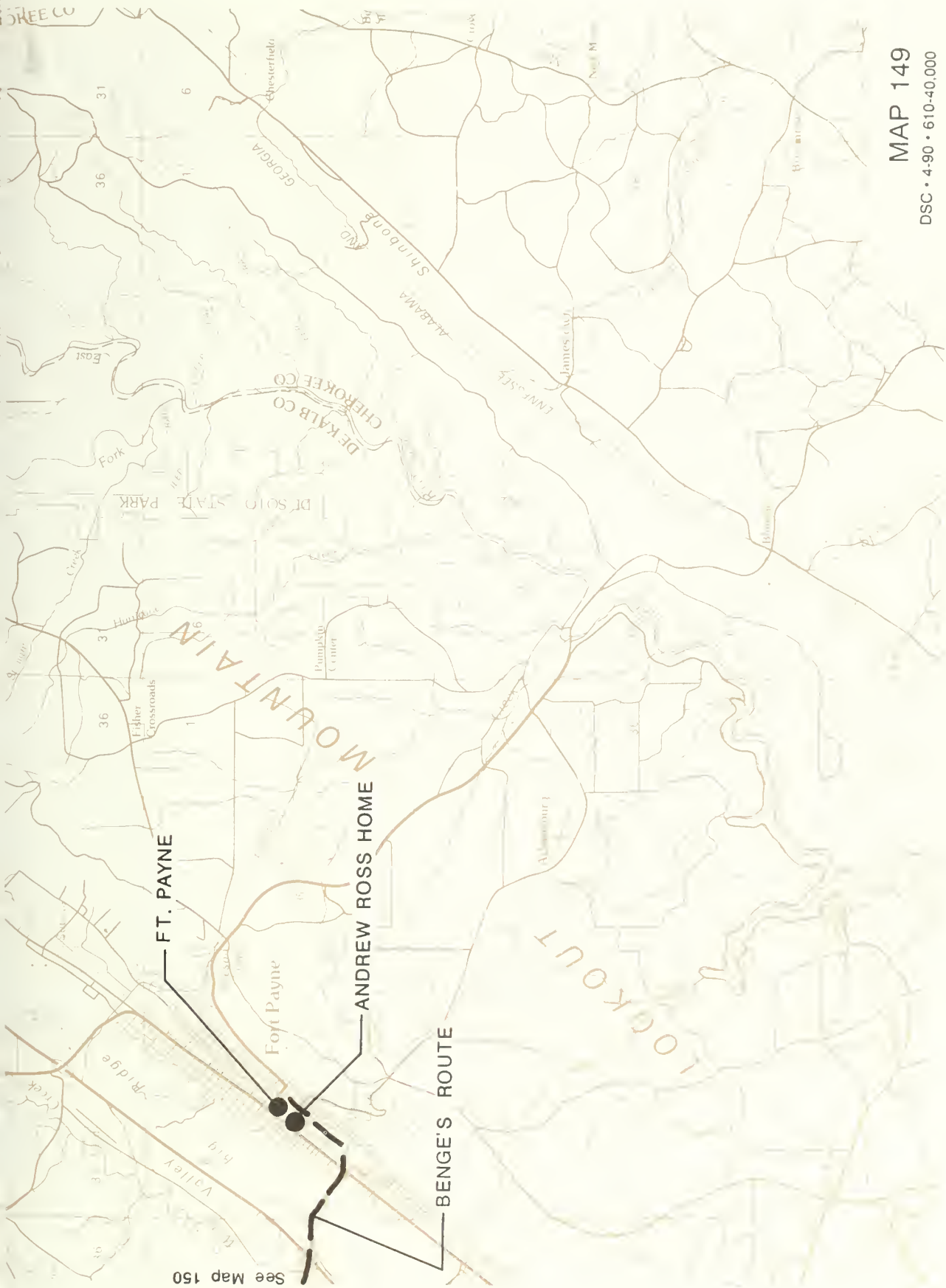
610-400000-DSC-OCT 90



— BENGES ROUTE
 - - - OTHER ROUTES



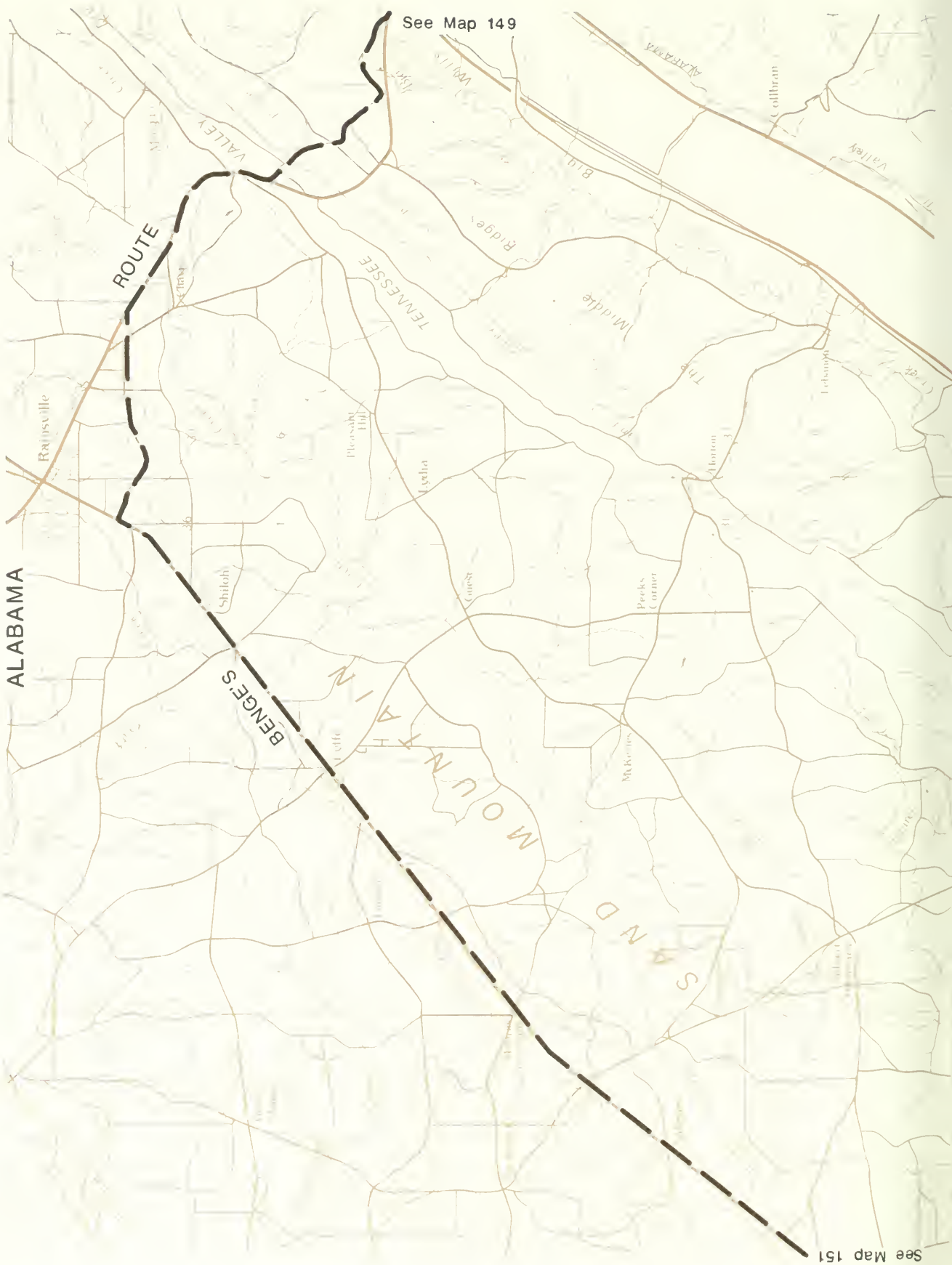
MAP 148
 KEY INDEX
 BENGES ROUTE
TRAIL OF TEARS
 NATIONAL HISTORIC TRAIL
 UNITED STATES DEPARTMENT OF THE INTERIOR
 NATIONAL PARK SERVICE
 610-400000-DSC-OCT 90



See Map 150

MAP 149

DSC • 4-90 • 610-40,000



ALABAMA

See Map 149

ROUTE

BENGES

TENNESSEE

MOUNTAIN

Rainsville

Shiloh

Lyeth

Peaks
Corner

McKenney

Abertown

Lickens

Middle

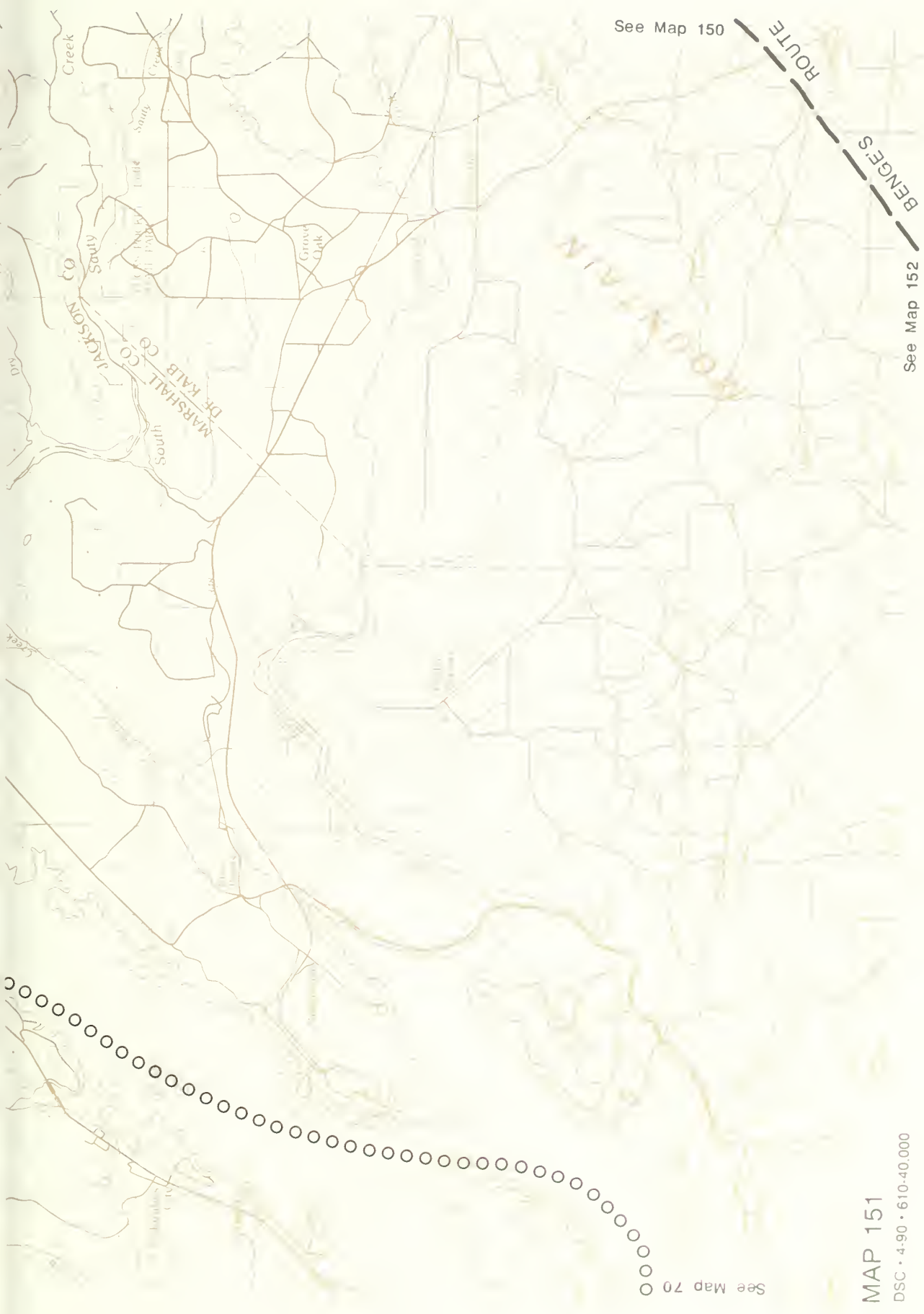
Ridges

Valley

Alabama

Collbran

See Map 151



See Map 150

ROUTE

BENGES

See Map 152

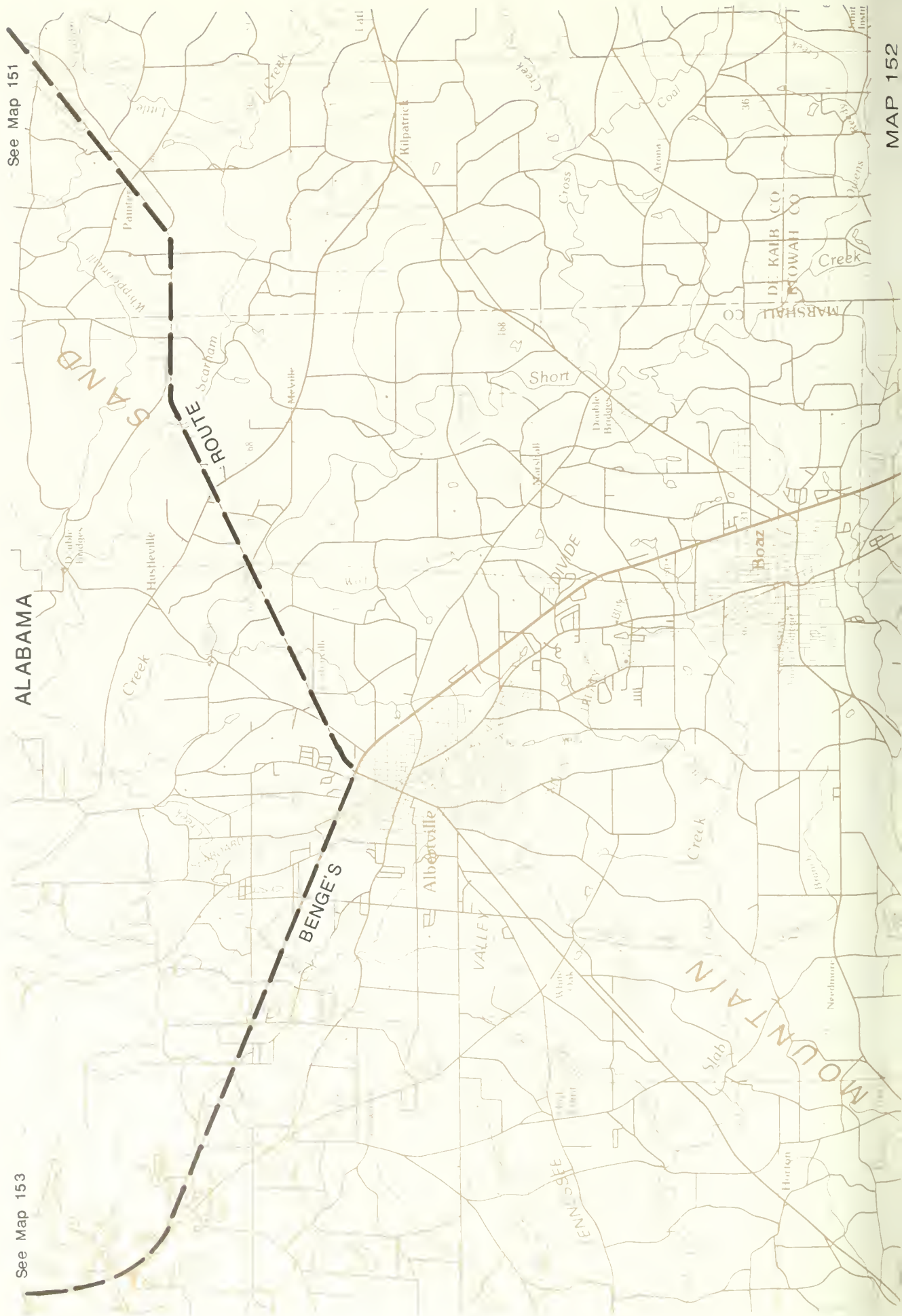
MAP 151

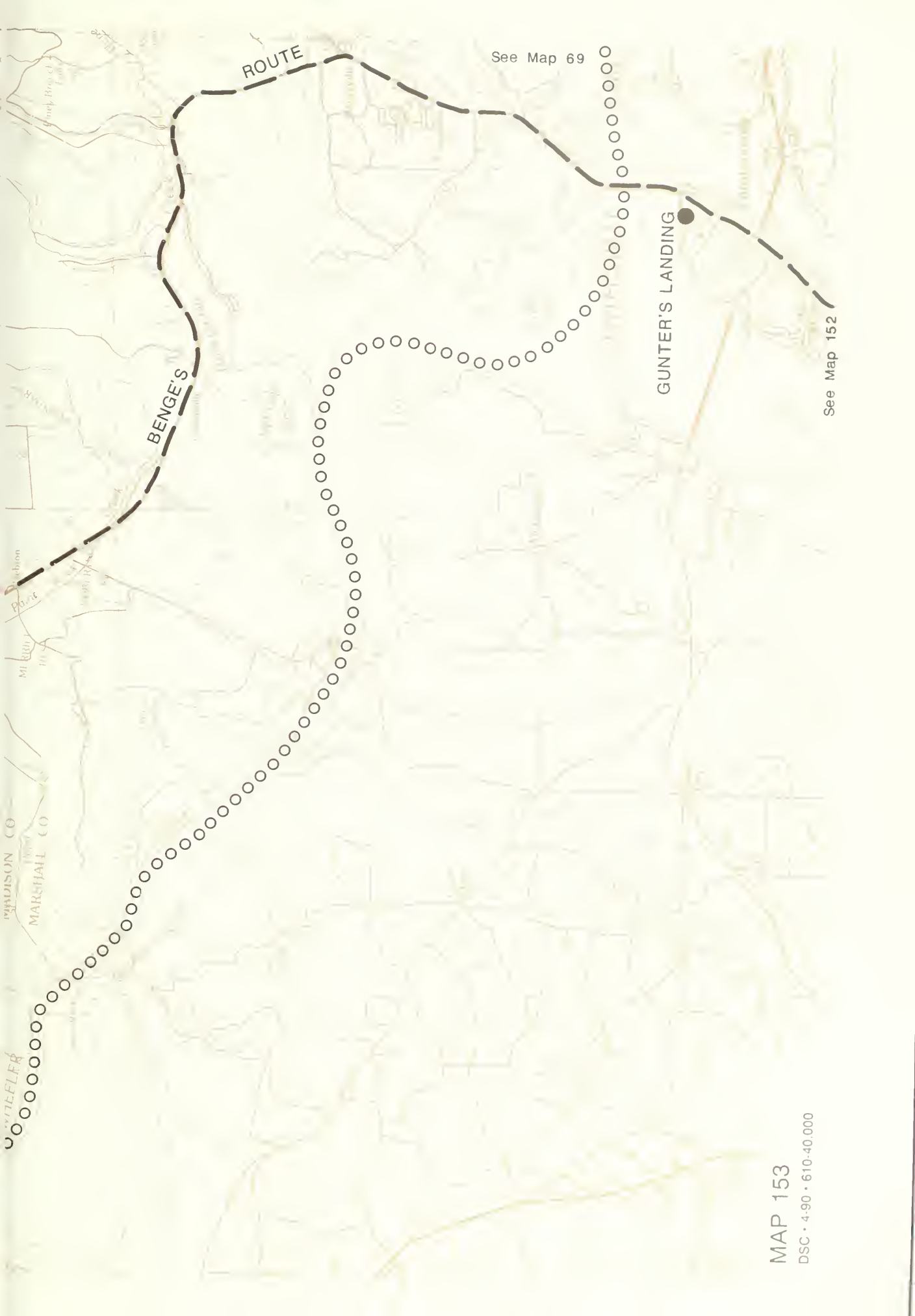
DSC • 4:90 • 610-40,000

See Map 70

ALABAMA

ALABAMA





MAP 153

DSC • 4-90 • 610-40.000

See Map 155

ALABAMA

BENGE'S

ROUTE

MOUNTAIN

Splitrock
Mtn

Woodville

Rocky
Hidge

Rock

Cedar
Point

Poplar
Hidge

Miller
Mill

Hampton

MADISON CO
MARSHALL CO
Point

Nebos

New
Hope

Plant



BENGE'S

ROUTE

MUSTEYVILLE

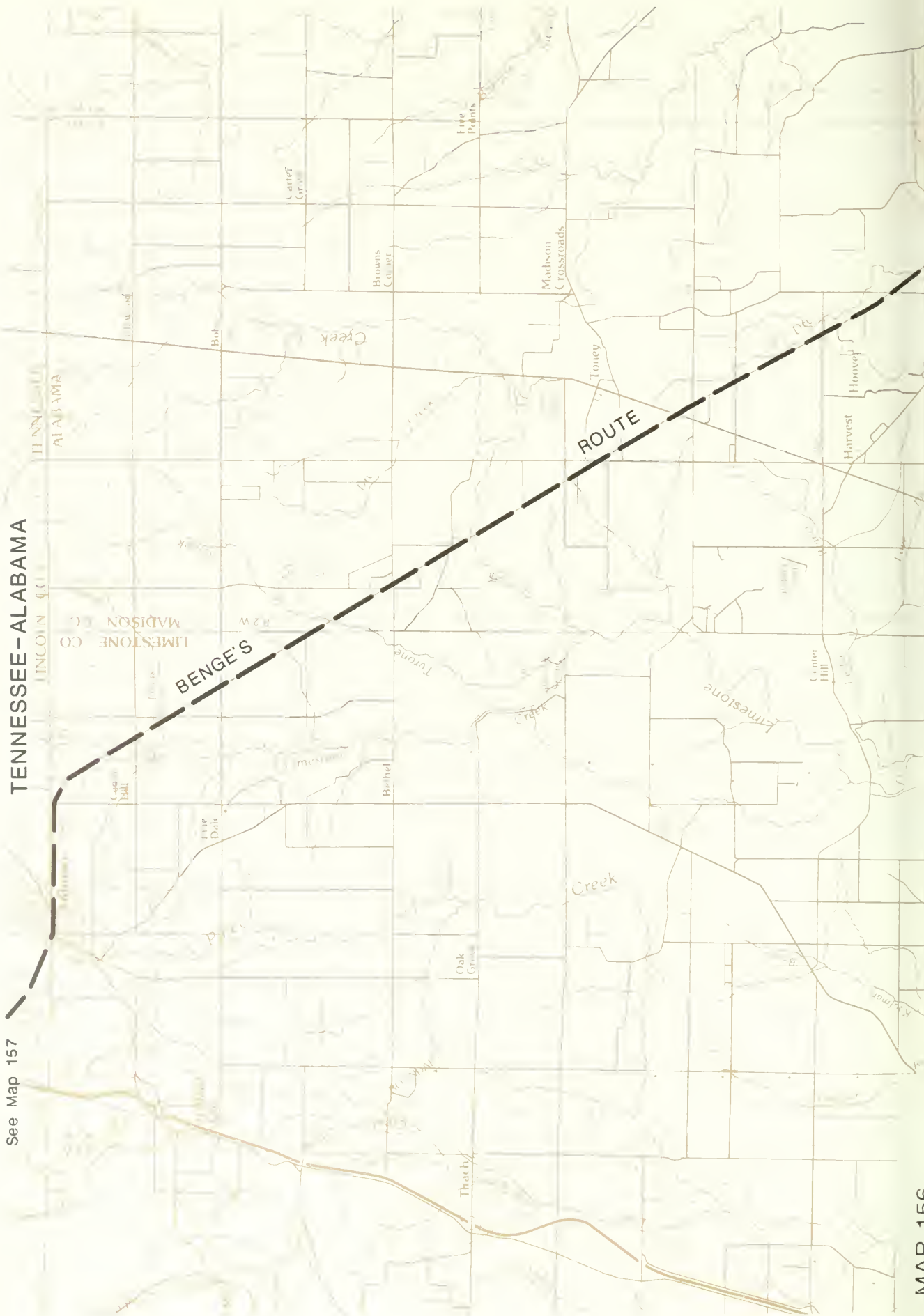
MAP 155

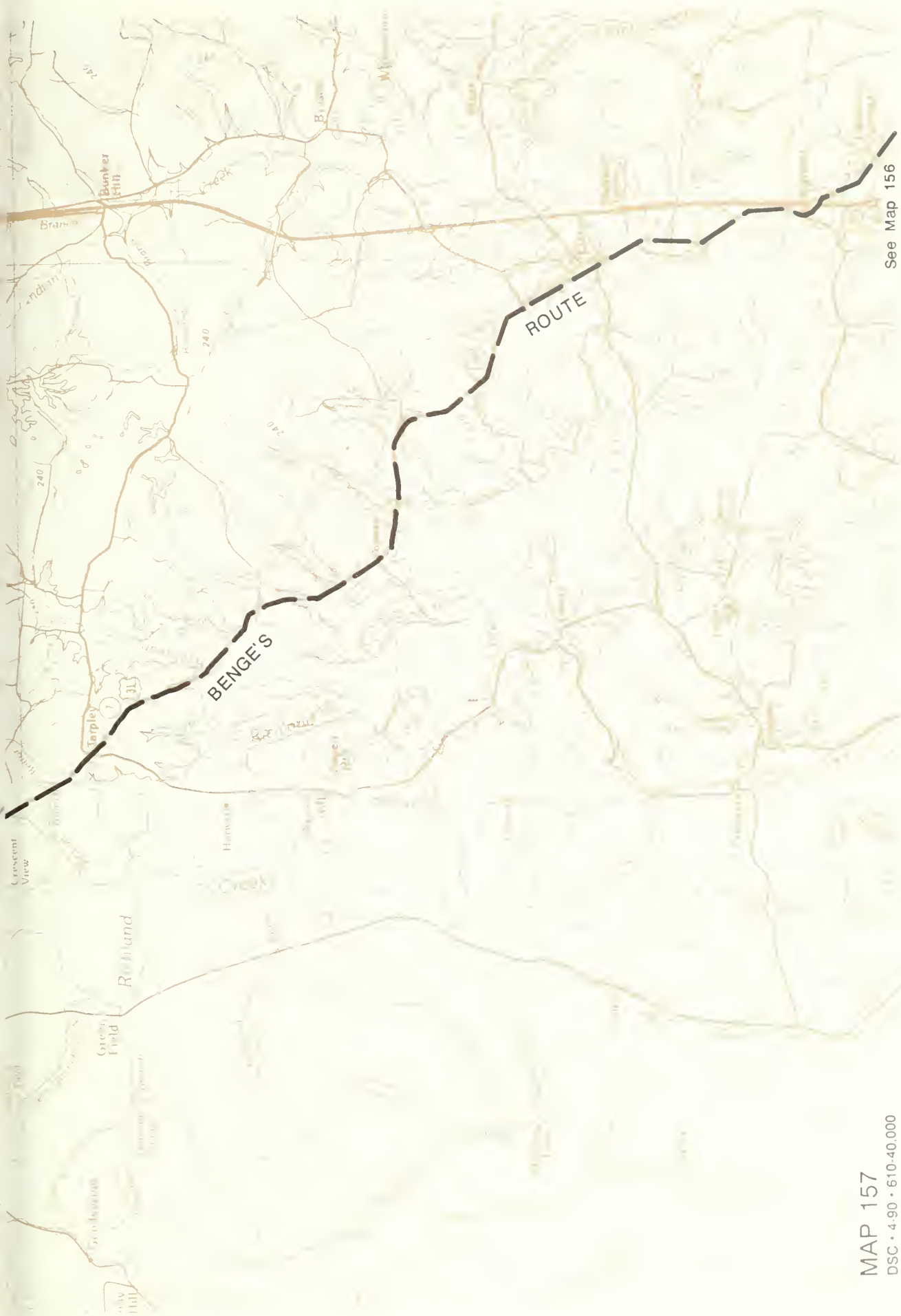
DSC • 4-90 • 610-40,000

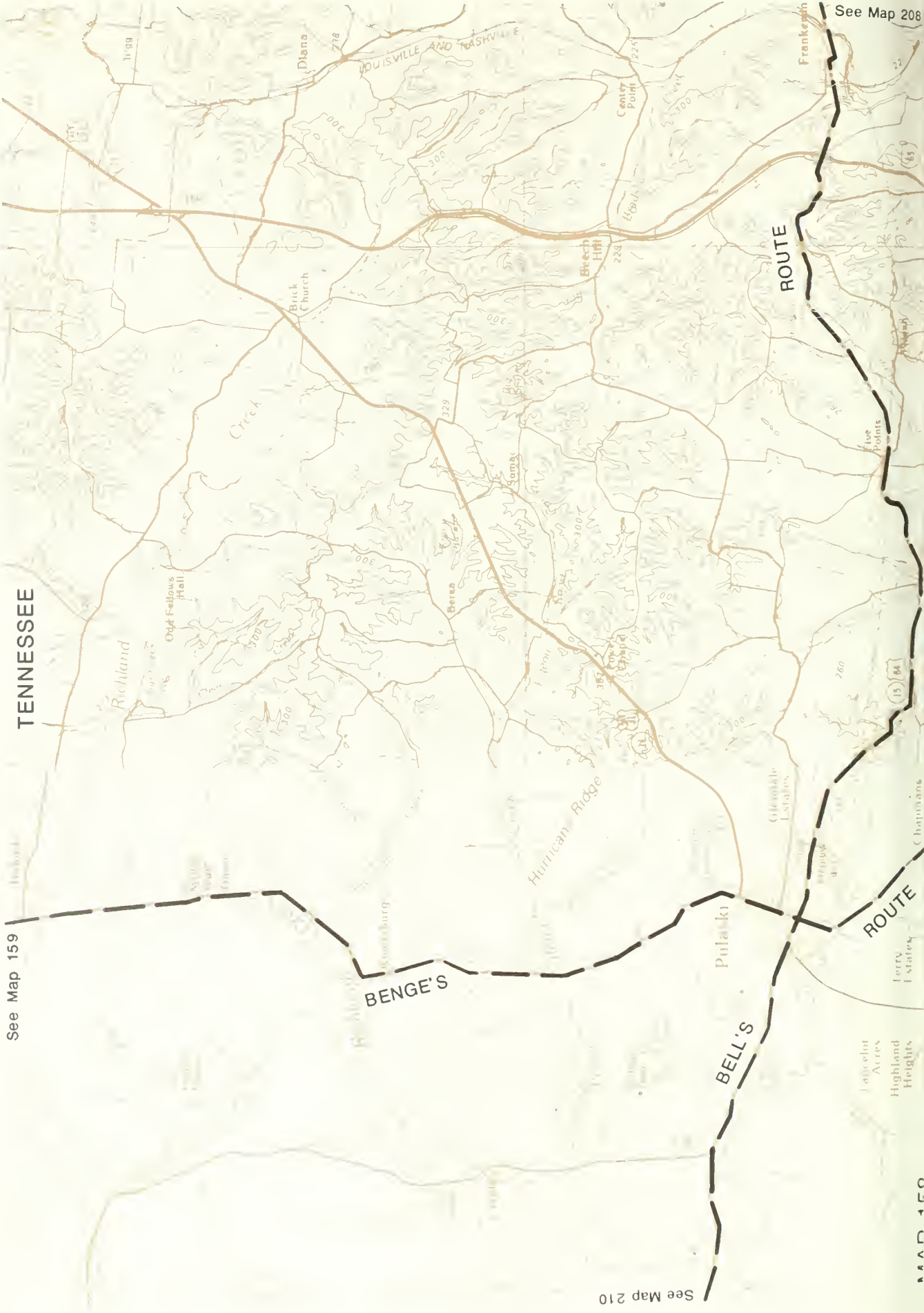
See Map 154

See Map 157

TENNESSEE-ALABAMA







TENNESSEE

See Map 159

BENGE'S

BELL'S

Pulaski

ROUTE

ROUTE

(15) 64

Five Points

Chapmans

Lott's Estates

Hillcrest Acres

Highland Heights

Franklin

See Map 208

See Map 210



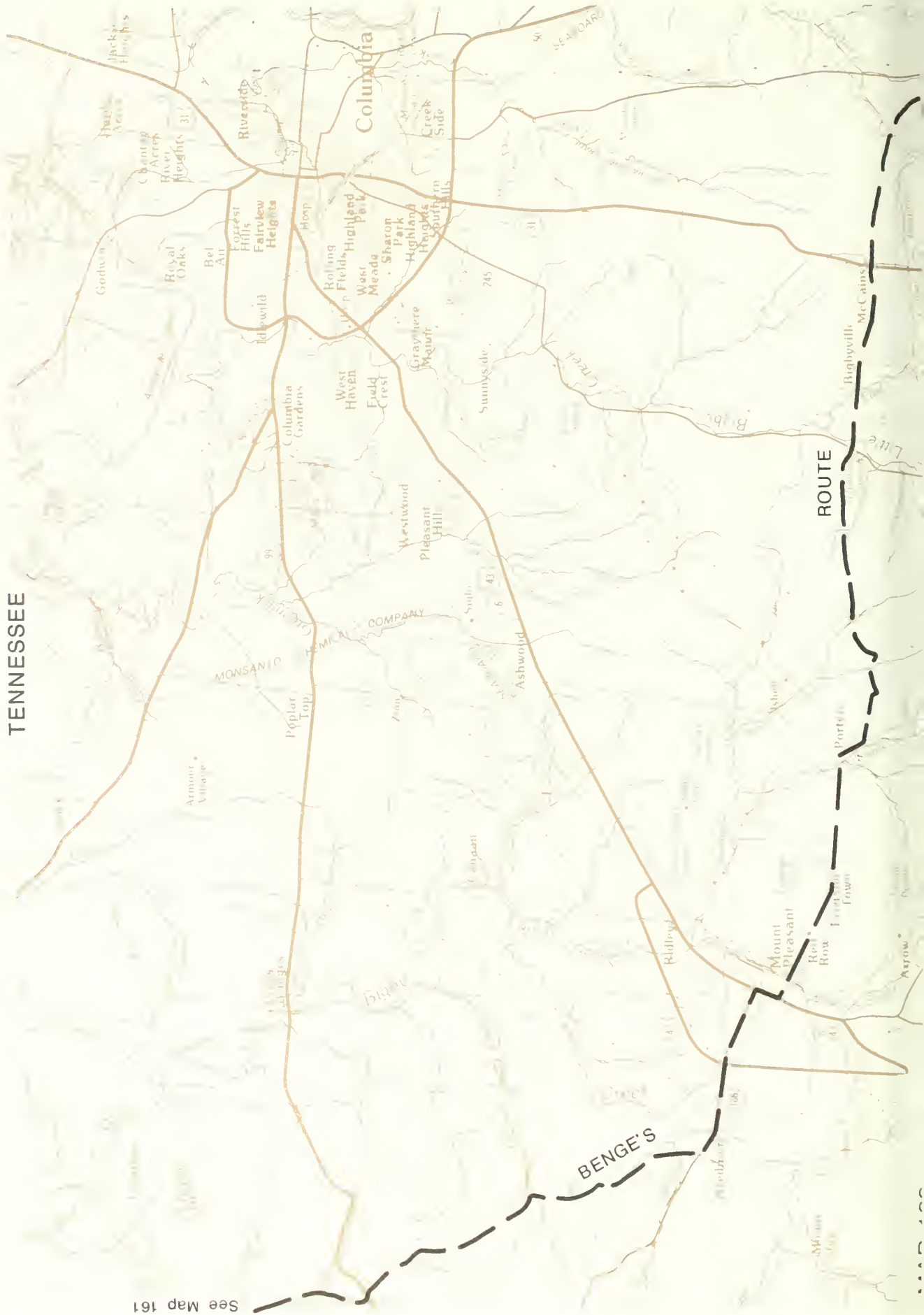
See Map 158

MAP 159

DSC • 4-90 • 610-40,000

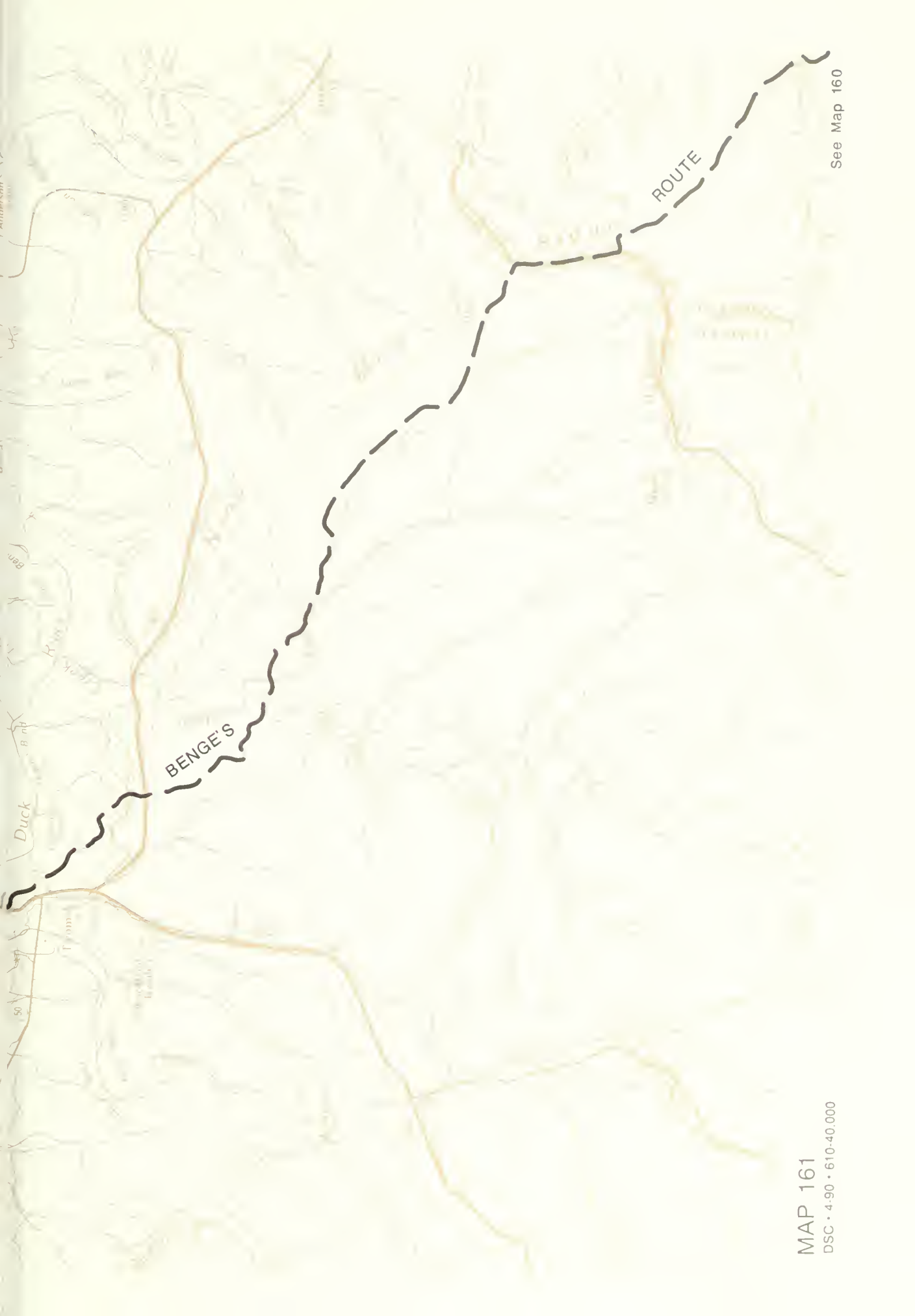
TENNESSEE

See Map 161



ROUTE

BENGE'S



MAP 161

DSC • 4-90 • 610-40,000

See Map 160

TENNESSEE

See Map 163

BENGE'S

ROUTE

WIDE

Boys' Road

Wagon

Foot Rock

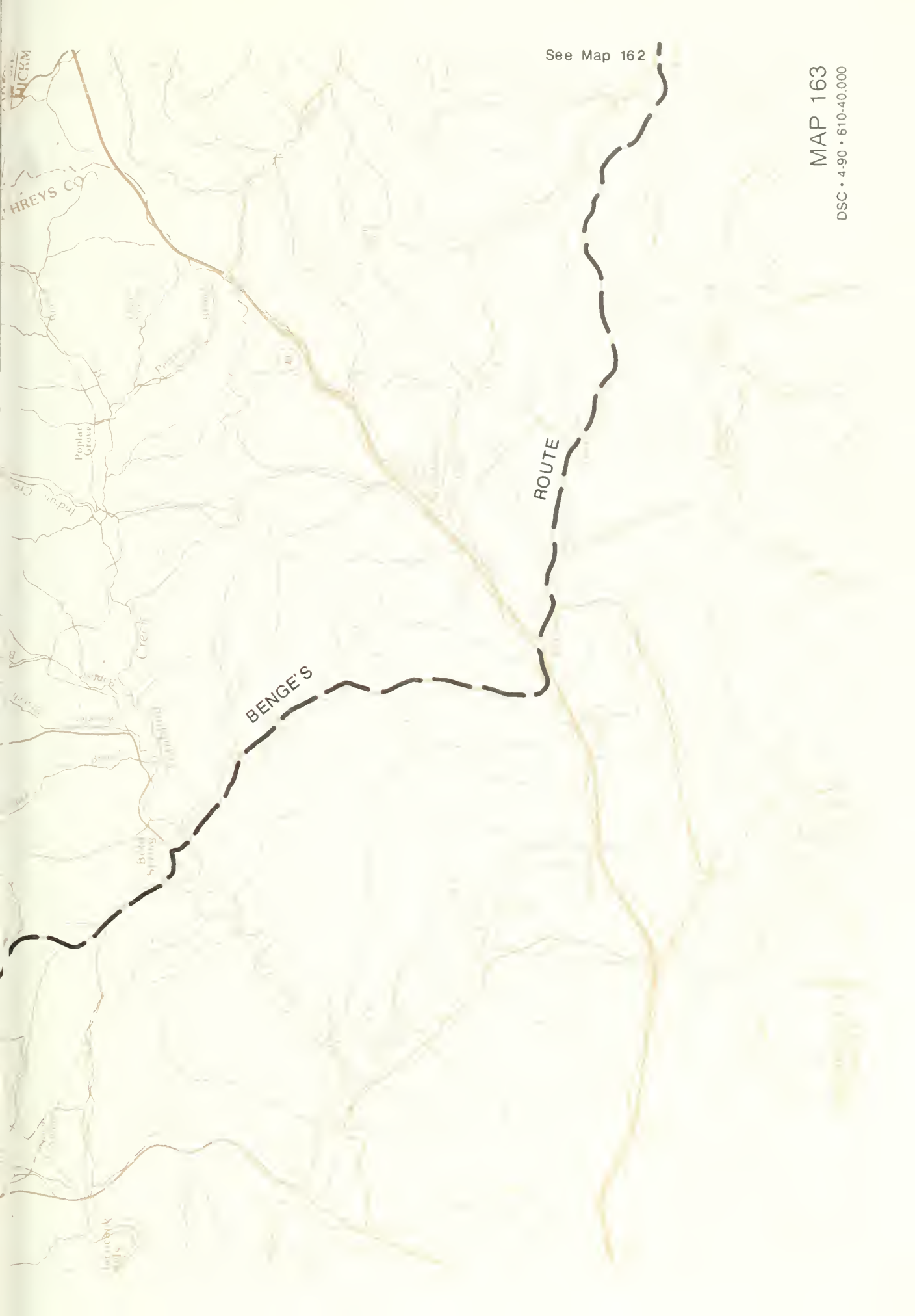
Logan's Lot

Logan's Rd

Prison

Stables

48



See Map 162

MAP 163

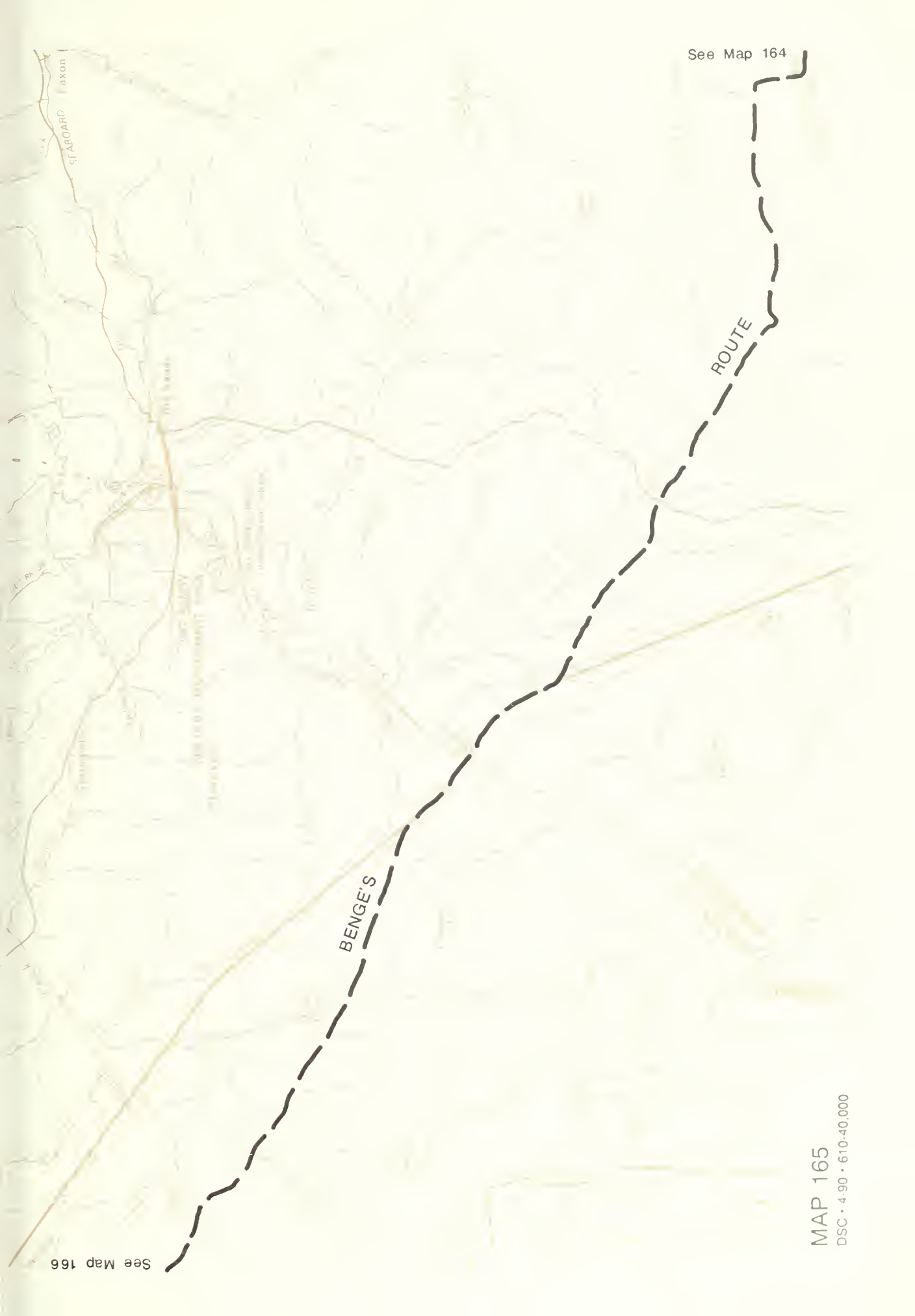
DSC • 4.90 • 610-40,000

TENNESSEE

MAP 164

REYNOLDSBURG FERRY

See Map 165



MAP 165

DSC • 4.90 • 610-40,000

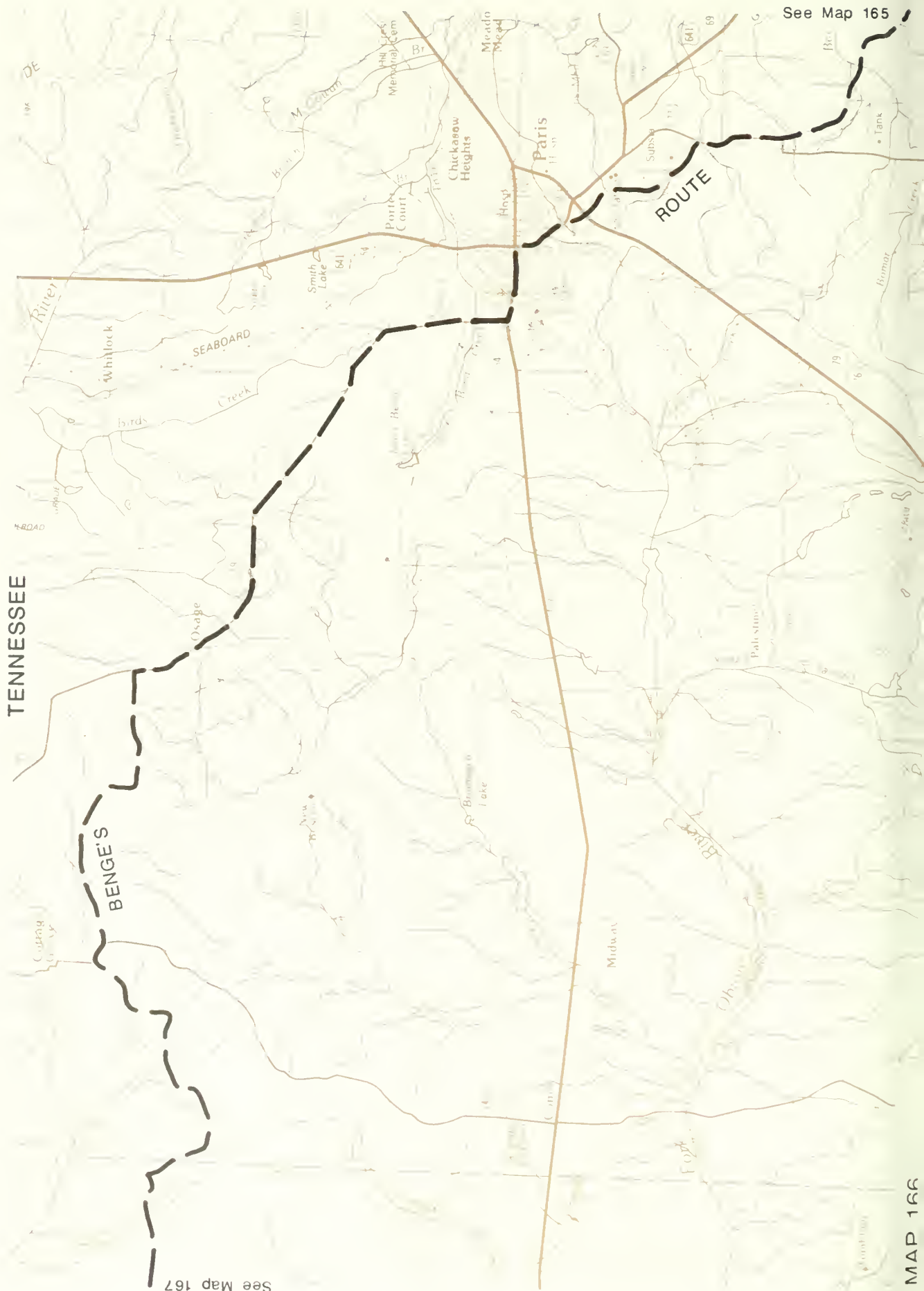
TENNESSEE

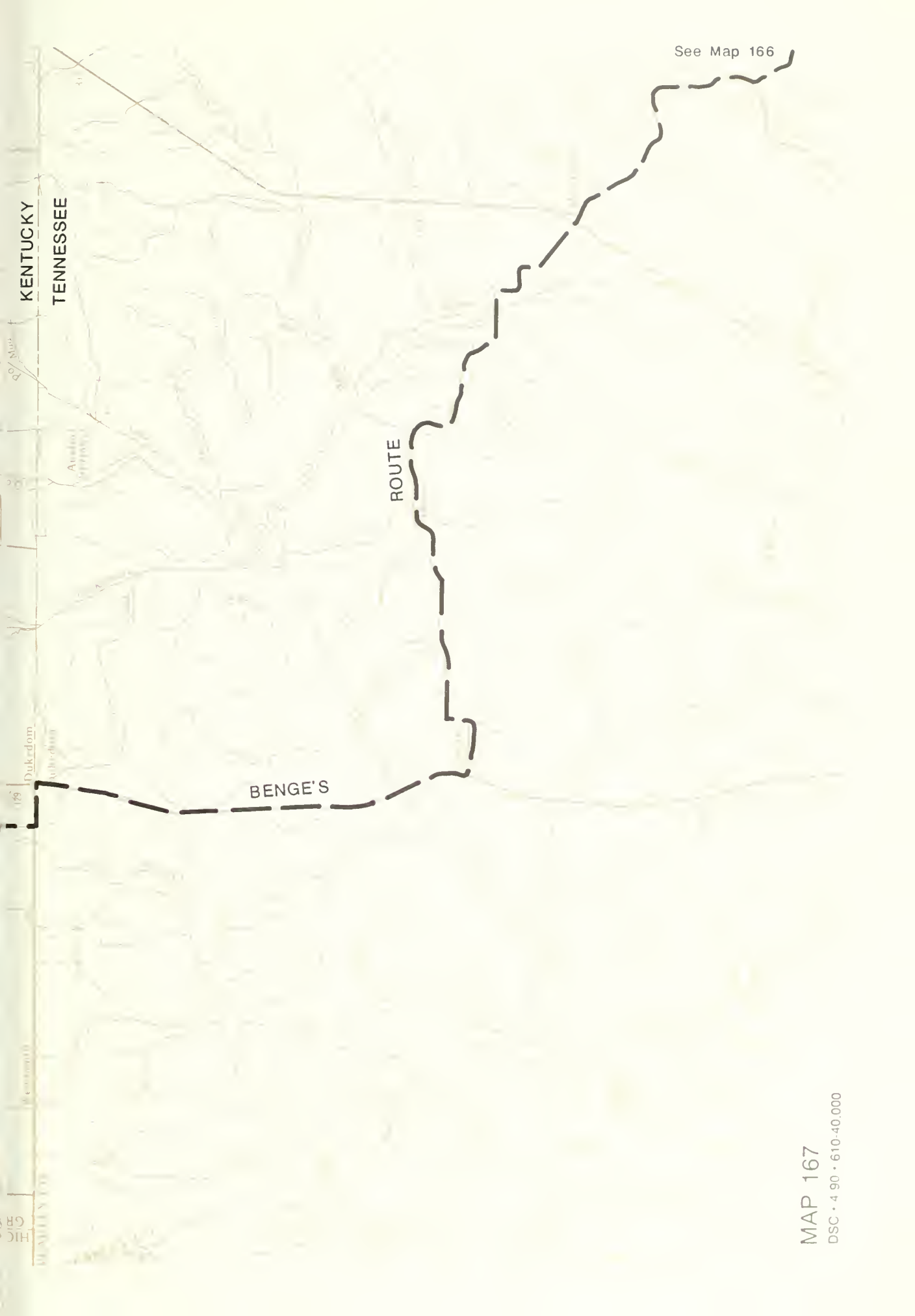
BENGAL

See Map 167

See Map 165

MAP 166





KENTUCKY
TENNESSEE

See Map 166

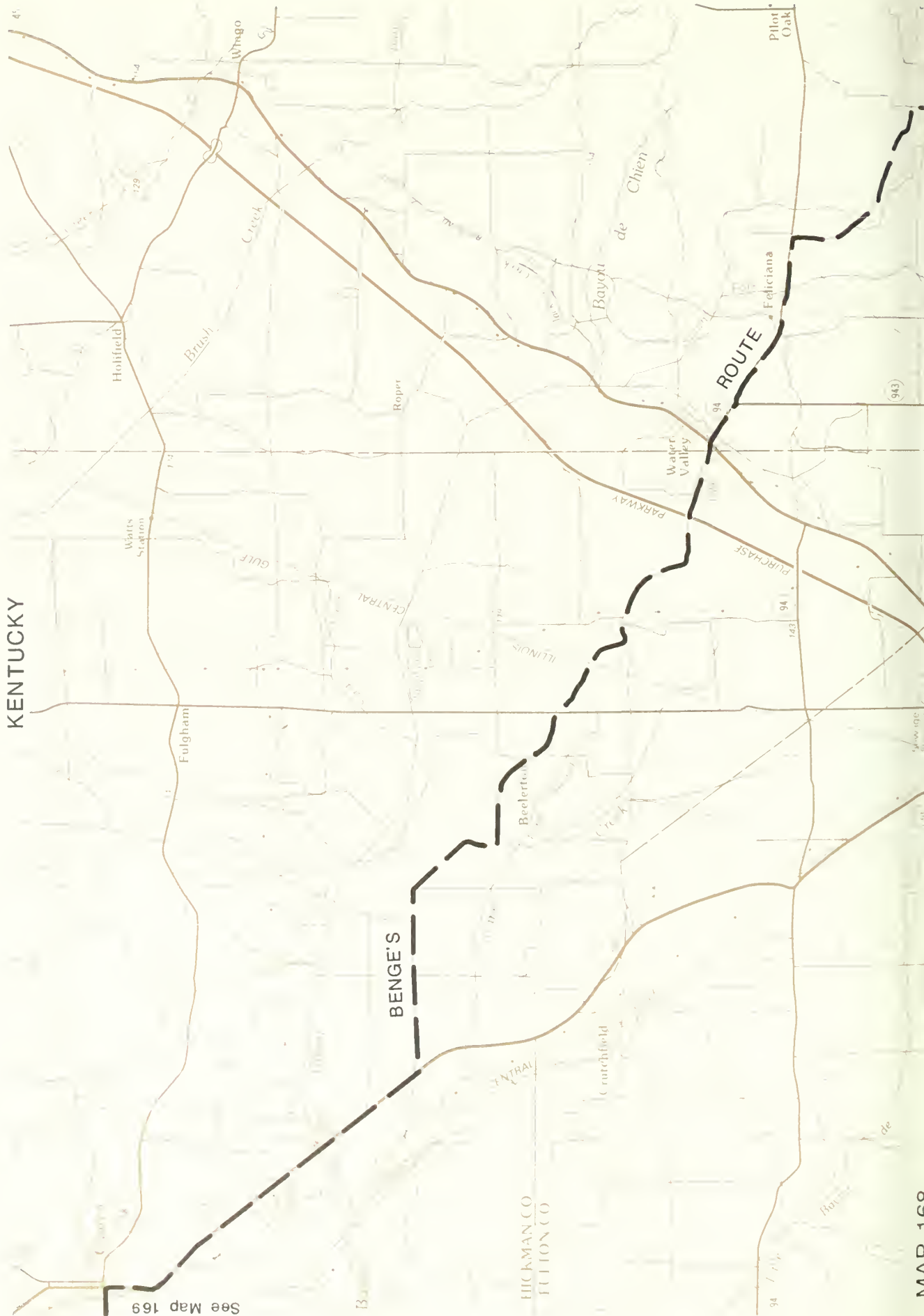
ROUTE

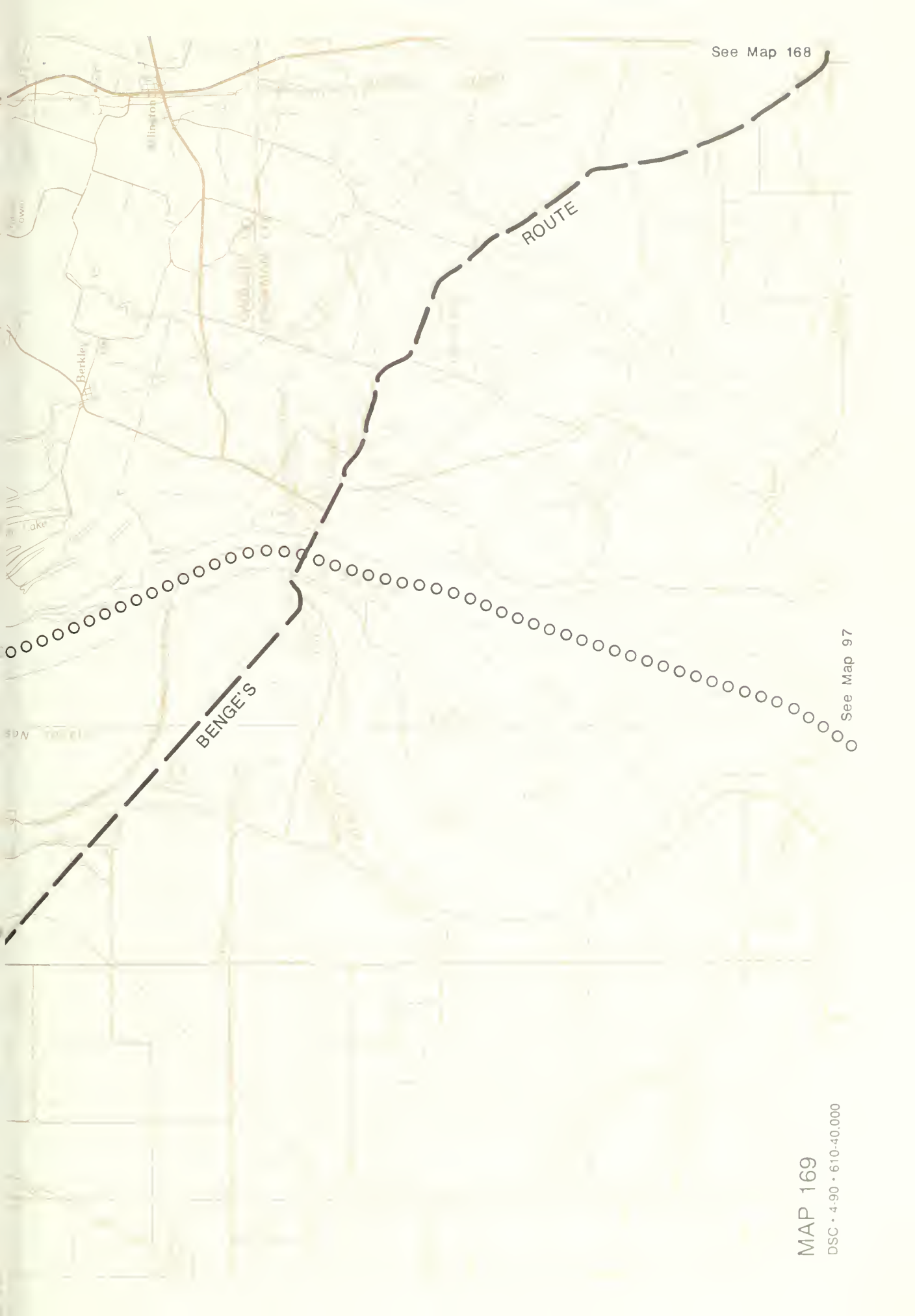
BENGE'S

MAP 167

DSC • 4 90 • 610-40.000

KENTUCKY





See Map 168

ROUTE

BENGE'S

See Map 97

MAP 169

DSC • 4.90 • 610.40.000

KENTUCKY

See Map 94

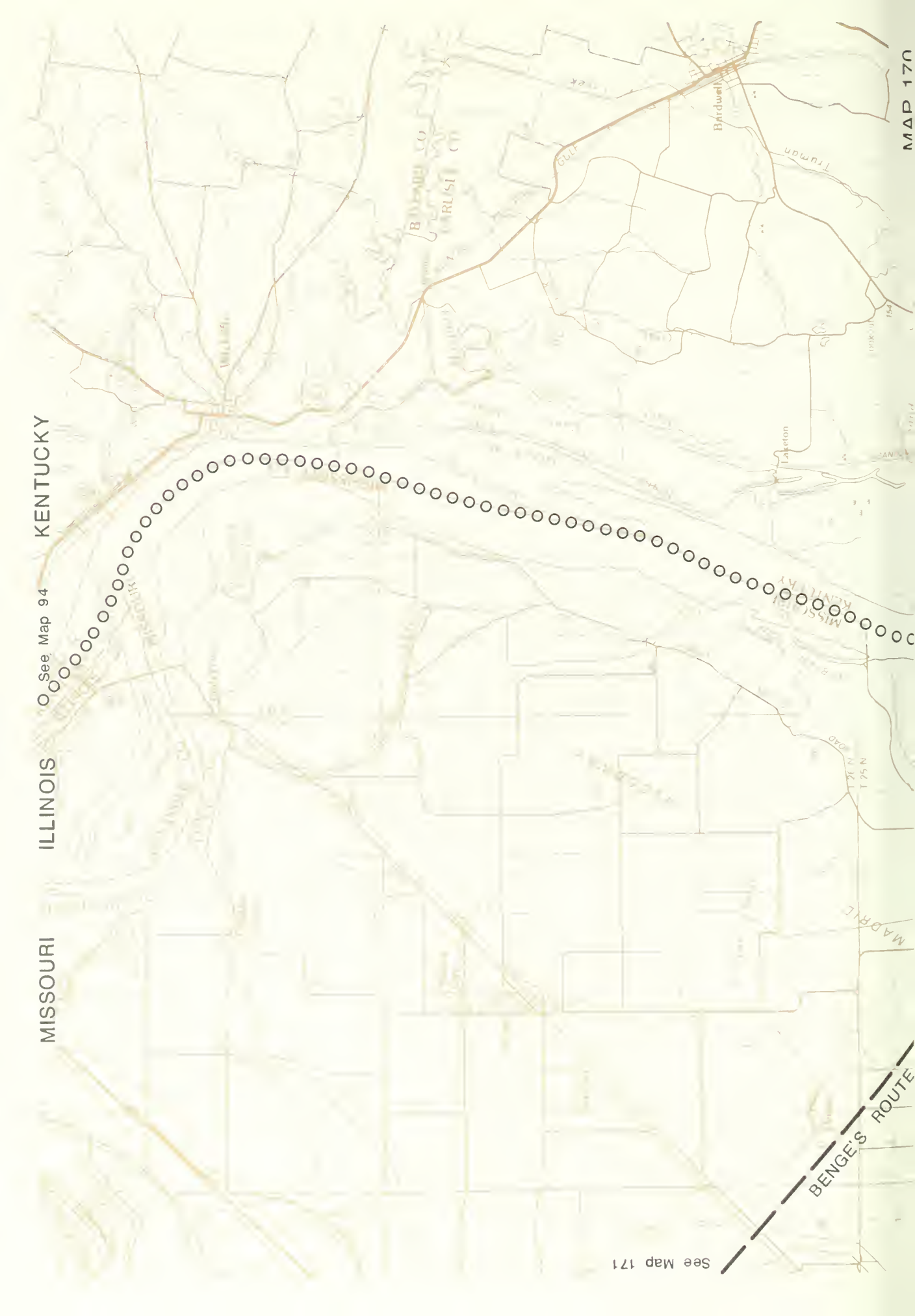
ILLINOIS

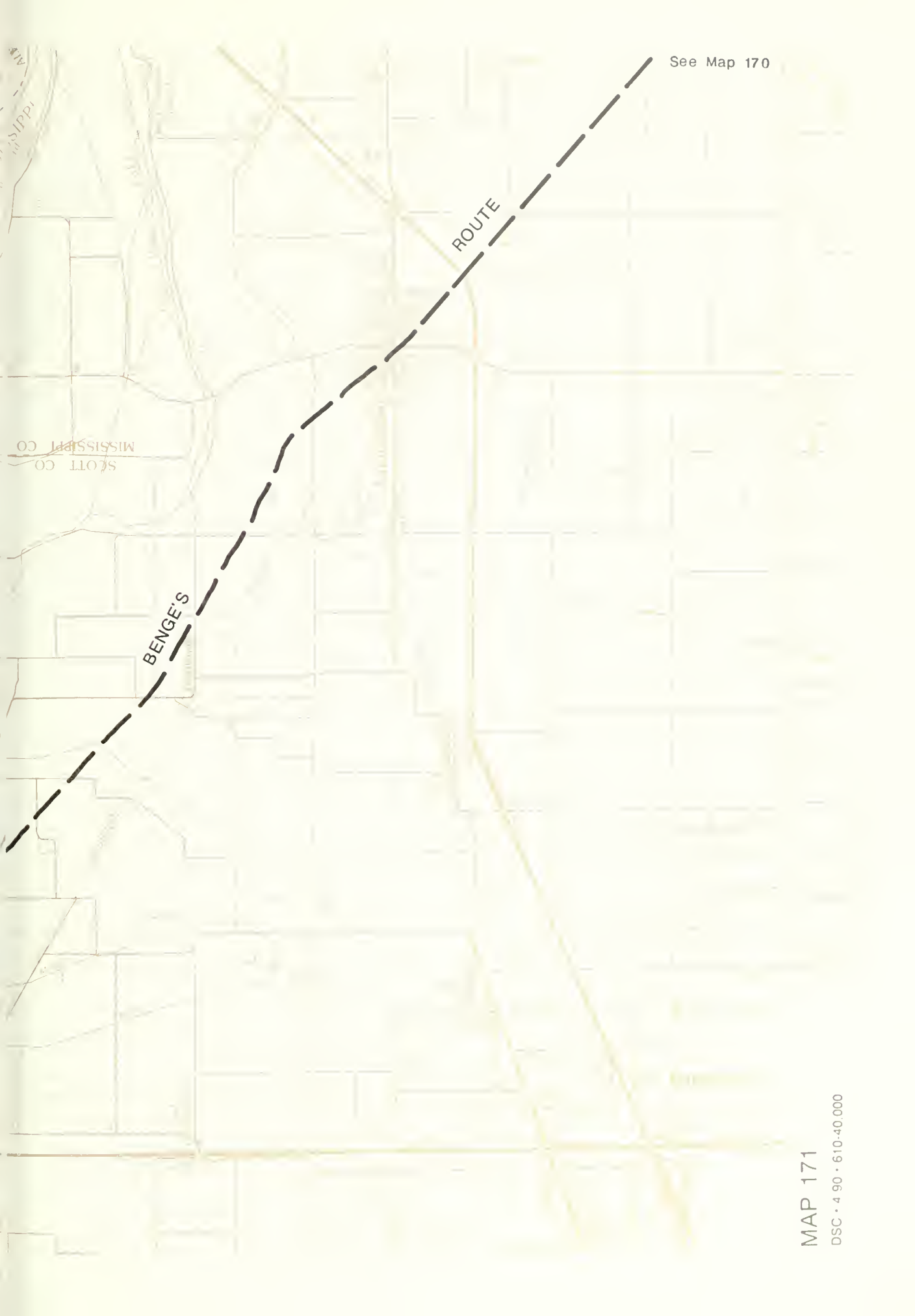
MISSOURI

See Map 171

BENGE'S ROUTE

MAP 170





MISSOURI

See Map 173

New
Hamburg

MORELAND

Benton

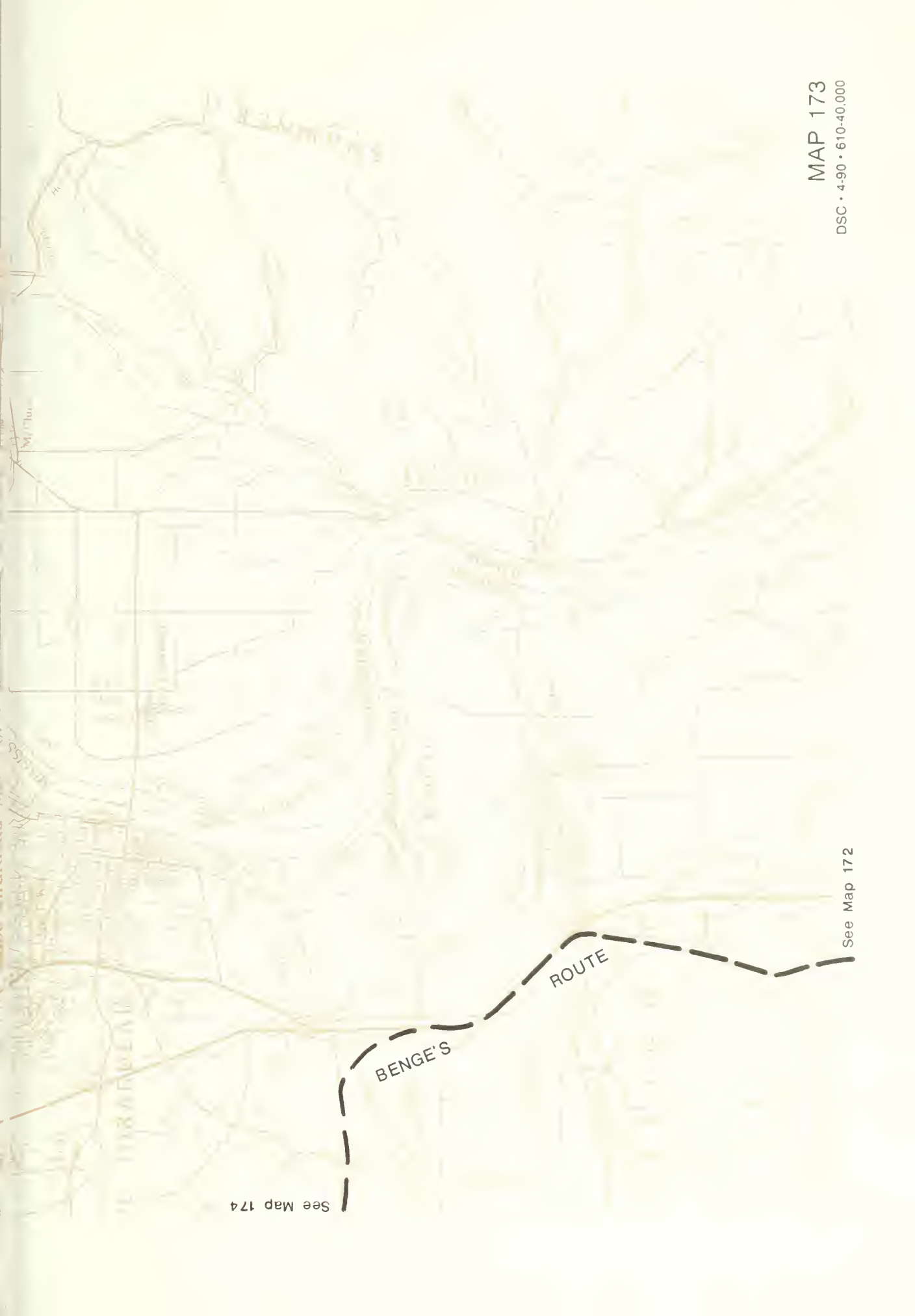
BENGE'S

ROUTE

SANDYWOODS

Hayward
City

M O R I F Y



MAP 173

DSC • 4.90 • 610-40.000

See Map 174

BENGE'S

ROUTE

See Map 172

ROUTE

BENGE'S

See Map 175

HICKORY

Chaffee

See Map 174

ROUTE

BENGE'S

See Map 176

MAP 175

DSC • 4-90 • 610-40,000

See Map 174

ROUTE

BENGE'S

See Map 176

MAP 175

DSC • 4-90 • 610-40,000

See Map 174

ROUTE

BENGE'S

See Map 176

MAP 175

DSC • 4-90 • 610-40,000

See Map 174

ROUTE

BENGE'S

See Map 176

MAP 175

DSC • 4-90 • 610-40,000

MAP 175

DSC • 4-90 • 610-40.000

MISSOURI

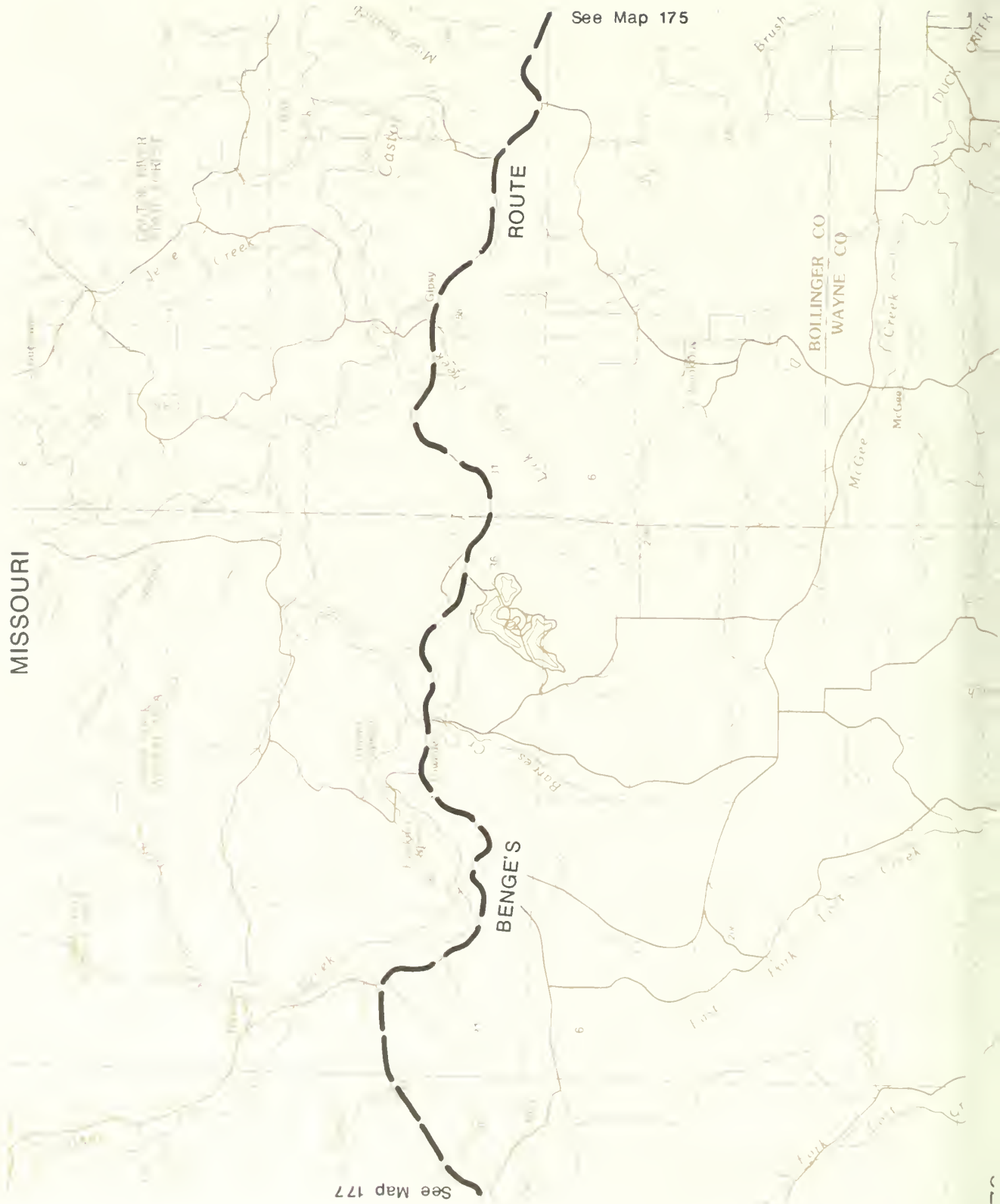
See Map 177

BENGE'S

ROUTE

See Map 175

BOLLINGER CO
WAYNE CO



See Map 176

ROUTE

BENG'S

See Map 178

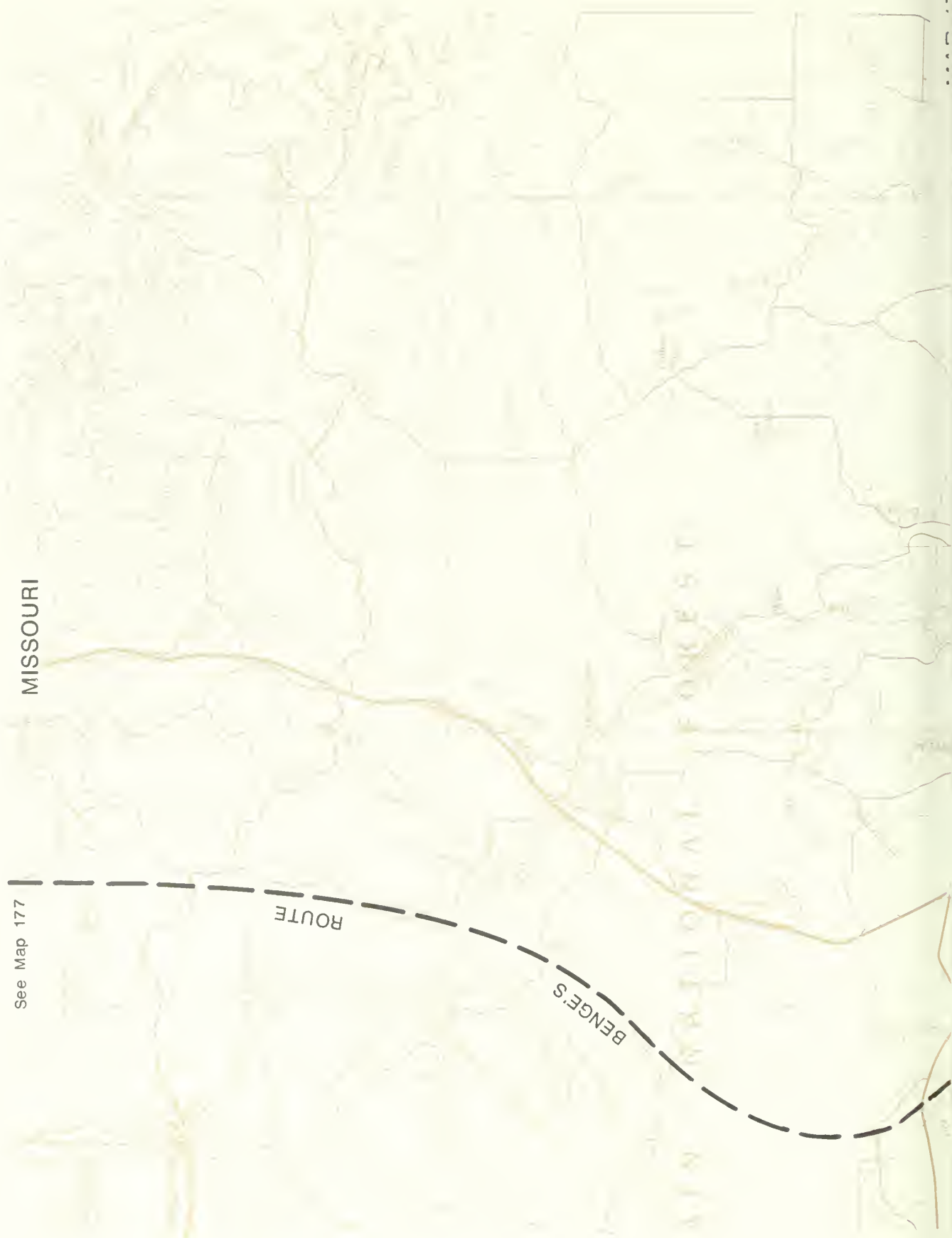
See Map 177

MISSOURI

ROUTE

BENGAL

INTERNATIONAL FOREST



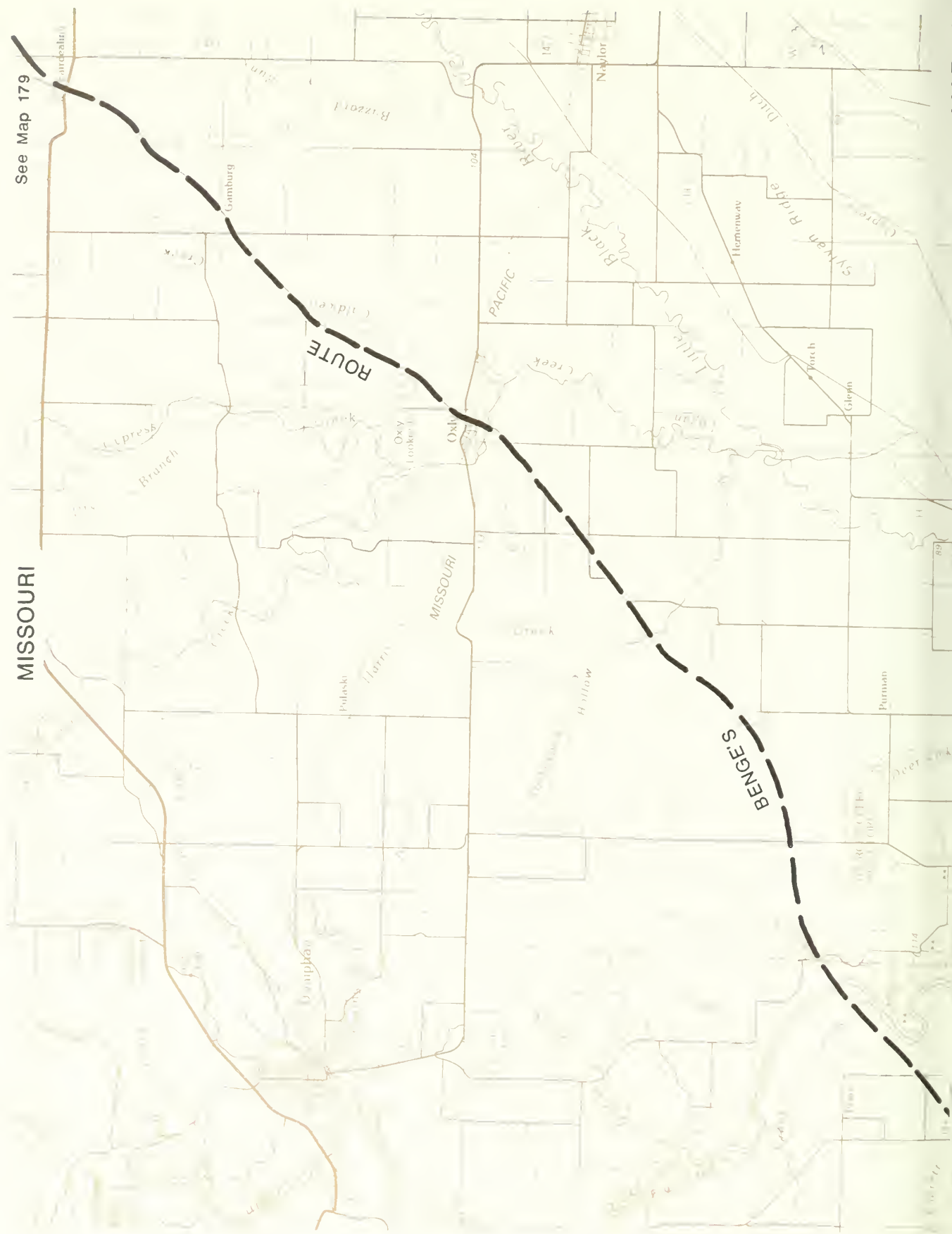
See Map 180

MISSOURI

See Map 179

ROUTE

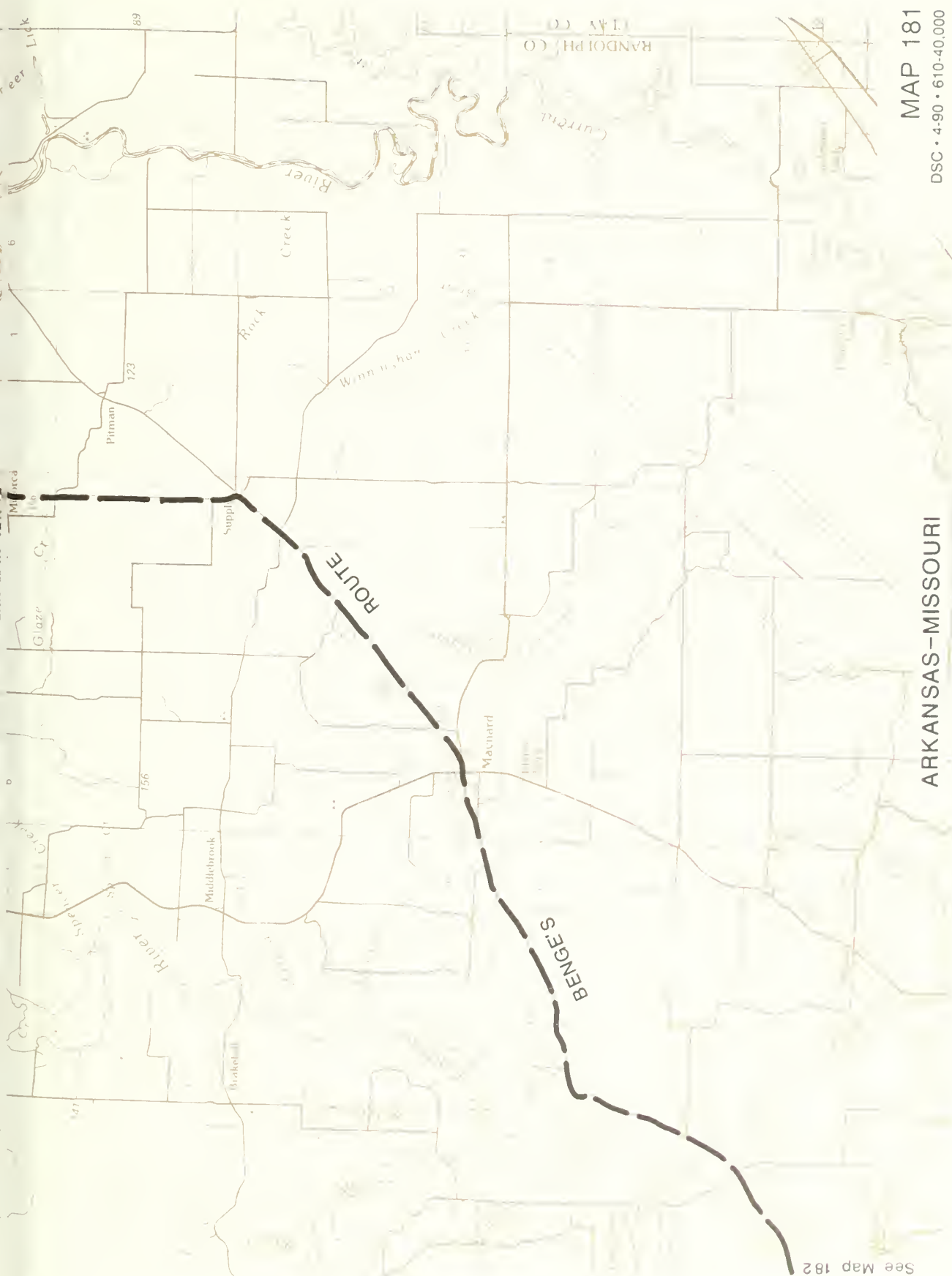
BENGES



ARKANSAS-MISSOURI

DSC • 4-90 • 610-40,000

See Map 182



ARKANSAS

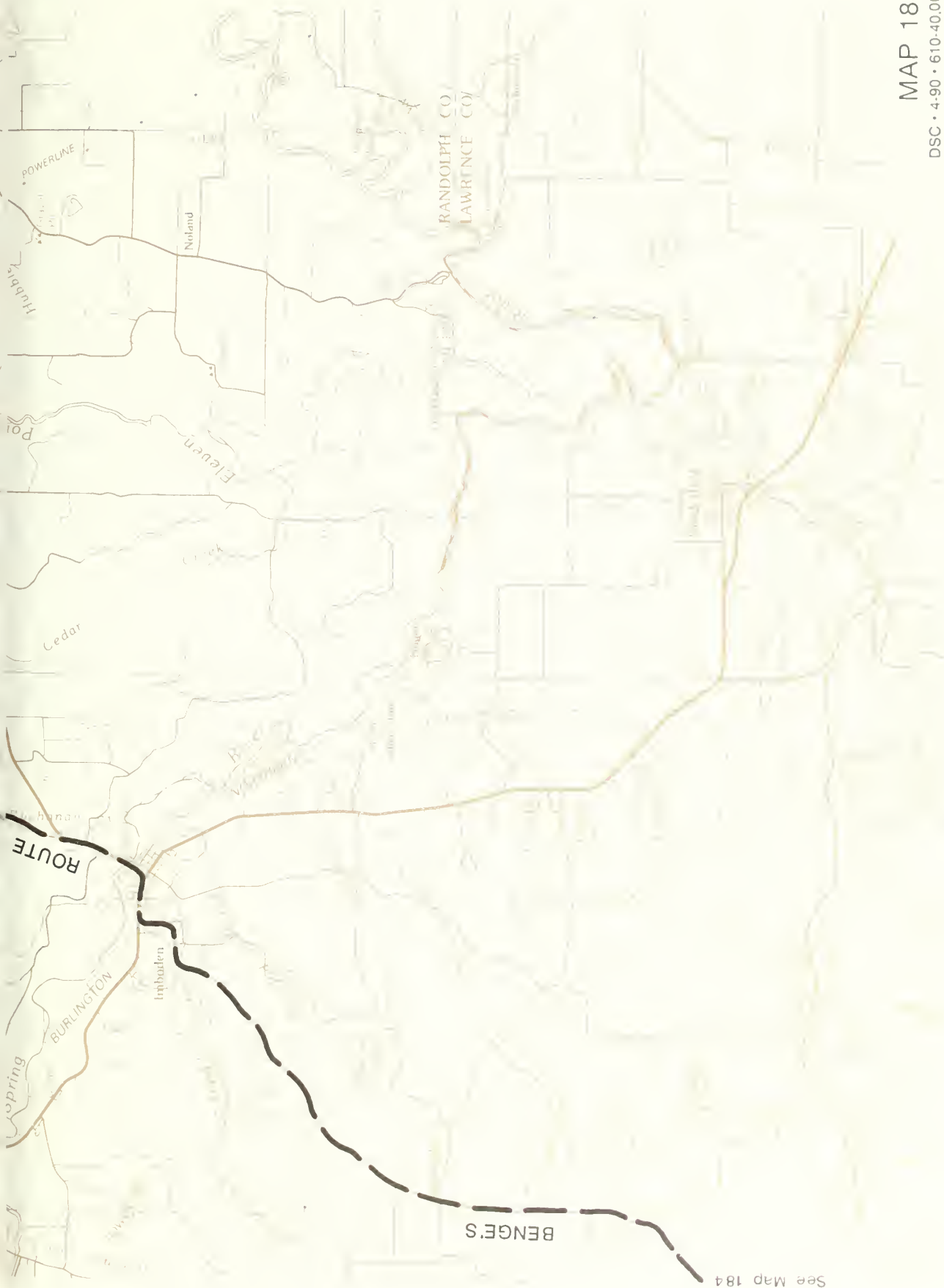
See Map 181

ROUTE

~~BENGE'S~~

Prahontas.

REFERENCE



ARKANSAS

See Map 183

ROUTE

Smithville

Creek

Creek

Creek

Little

Machine

Creek

Cooper

West

SHARP CO
LAWRENCE CO

Nova

Pink

Creek

Clock

Nelsonville

River

Poughkeepsie

BENGES

Creek

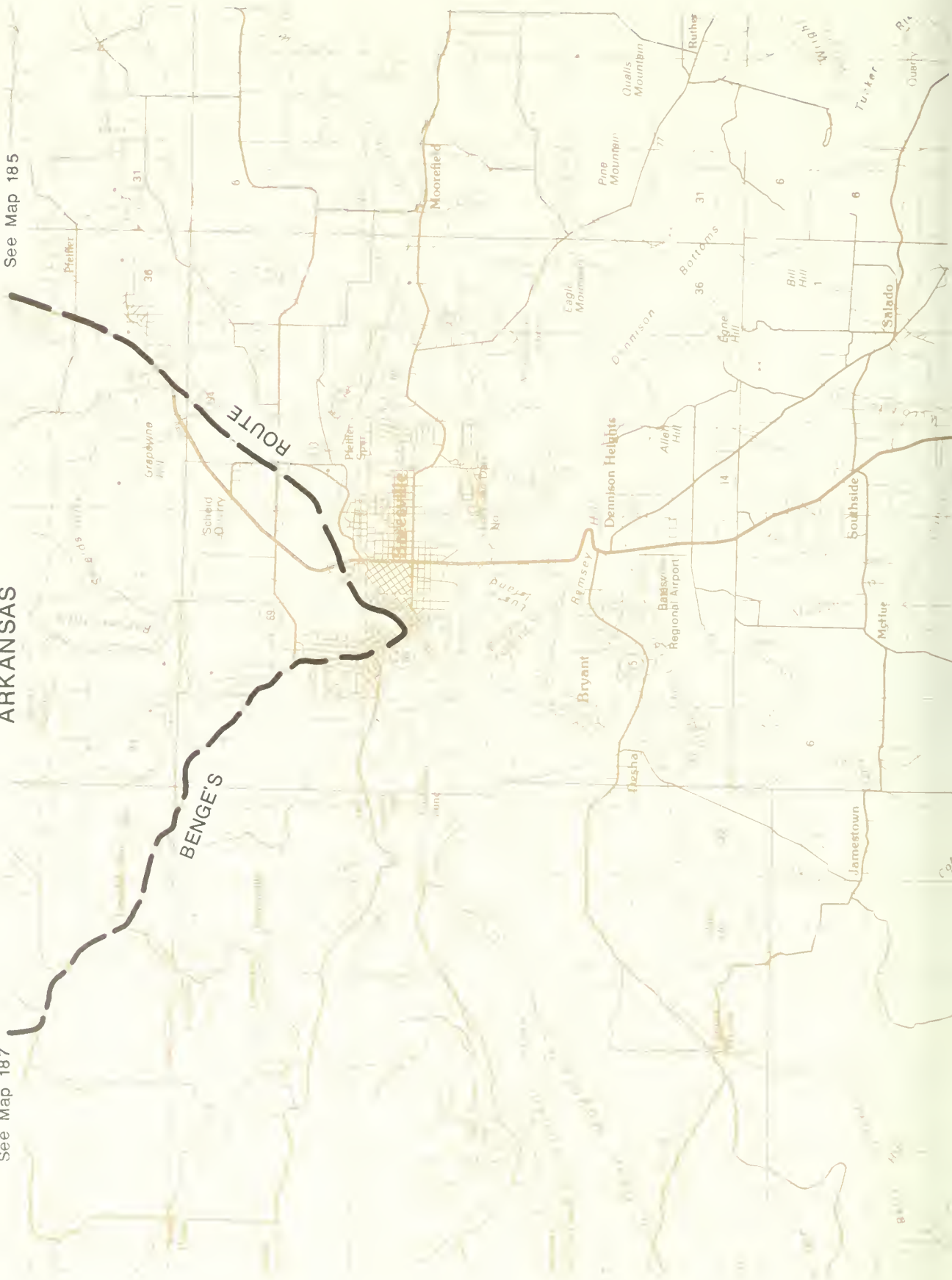
Calamine Mill Creek

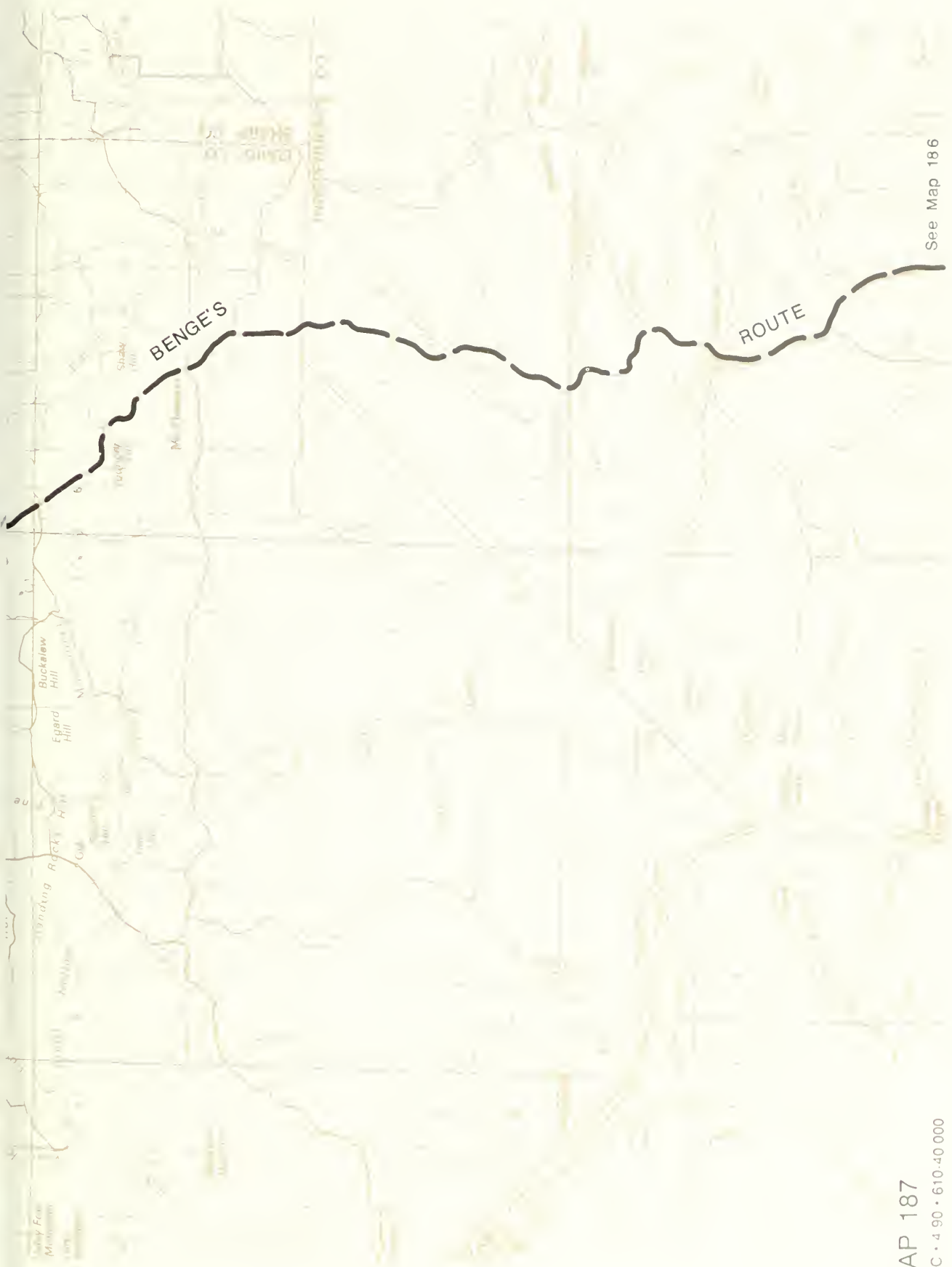
Ben Com

See Map 187

ARKANSAS

See Map 185



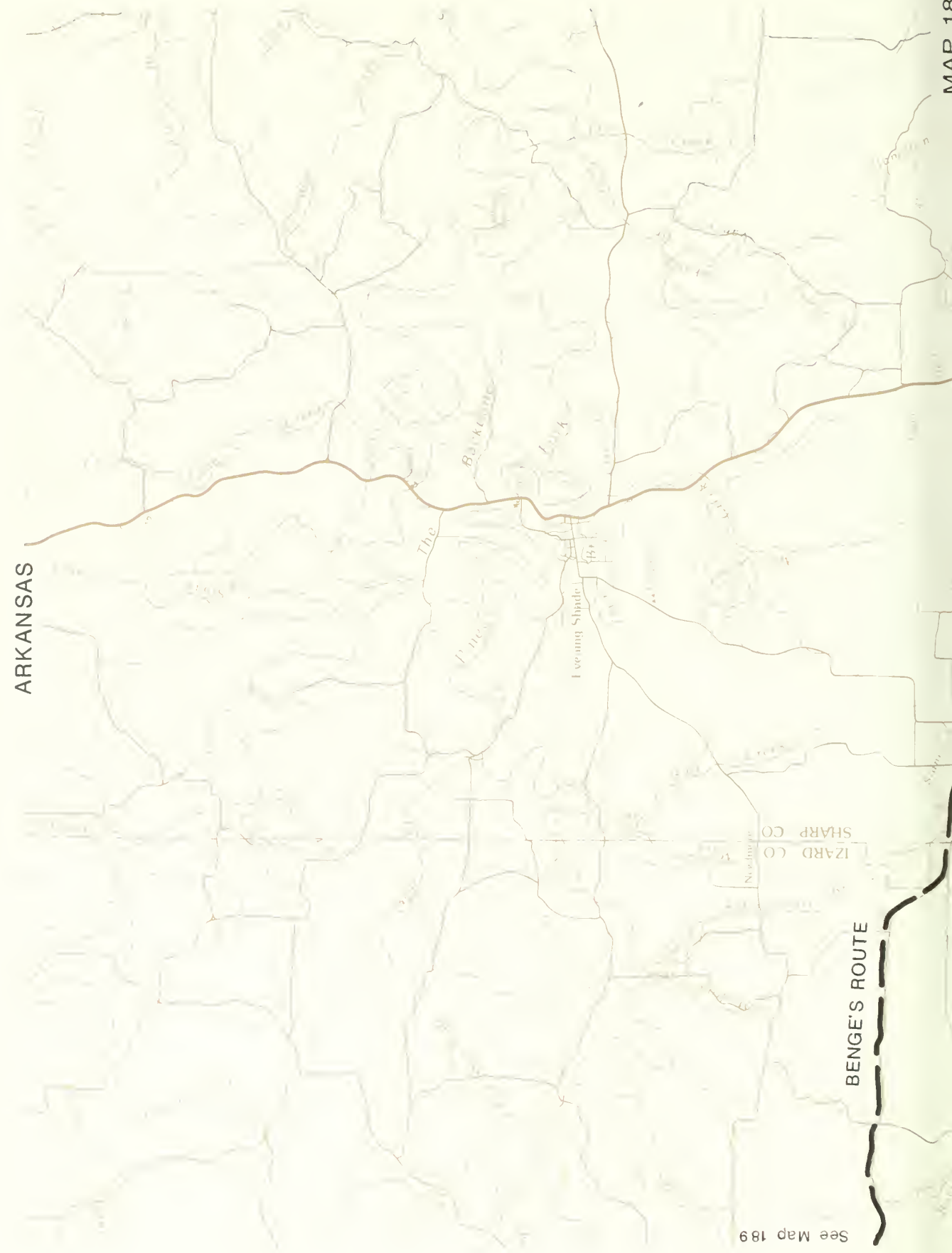


MAP 187

DSC • 4 90 • 610.40 000

See Map 186

ARKANSAS



See Map 189

BENGE'S ROUTE

IZARD CO
SHARP CO

Evening Shade

The

Pines

Arkansas River

Pine River

See Map 187

BENGE'S

DSC • 4.90 • 610-40,000

See Map 189

ARKANSAS

ROUTE

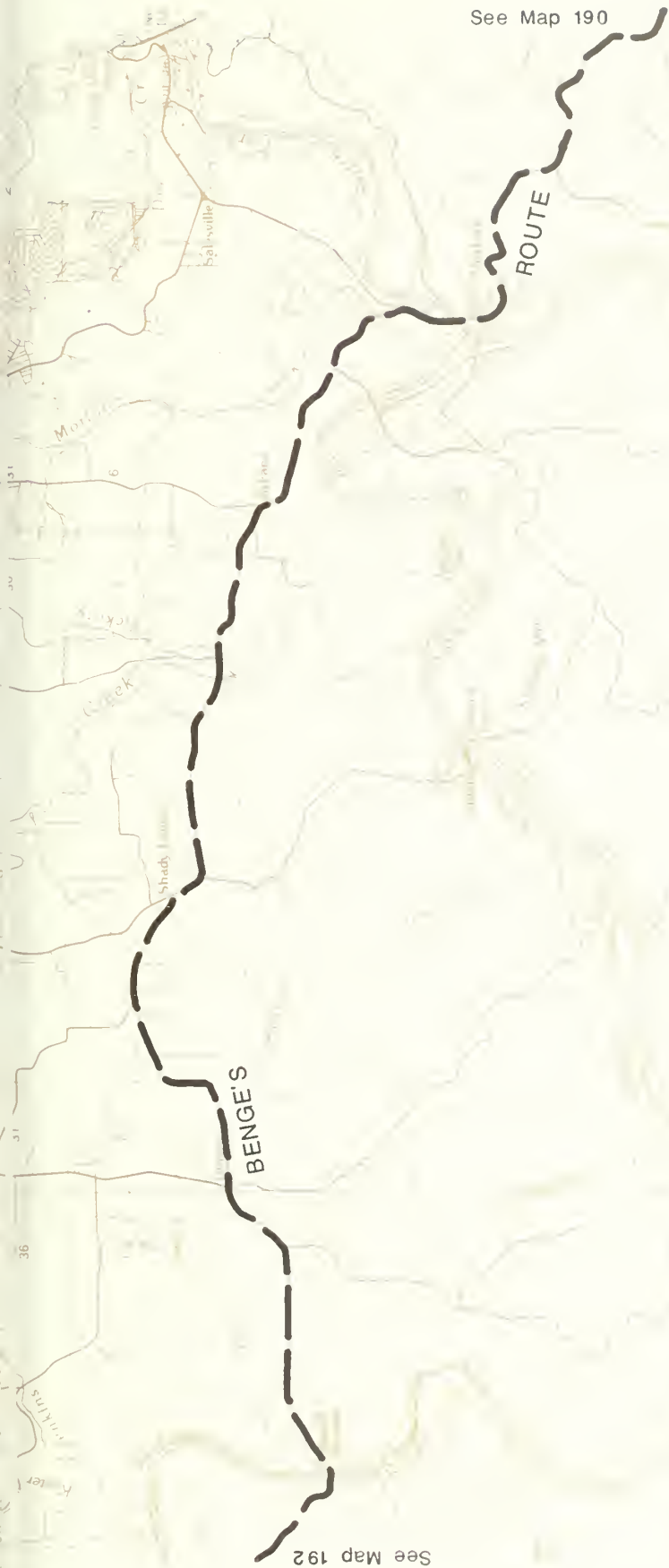
BENGE'S

Calico Rock

MENT AREA

See Map 191

MISSOURI
IZARD CO
STONE CO
BINARY

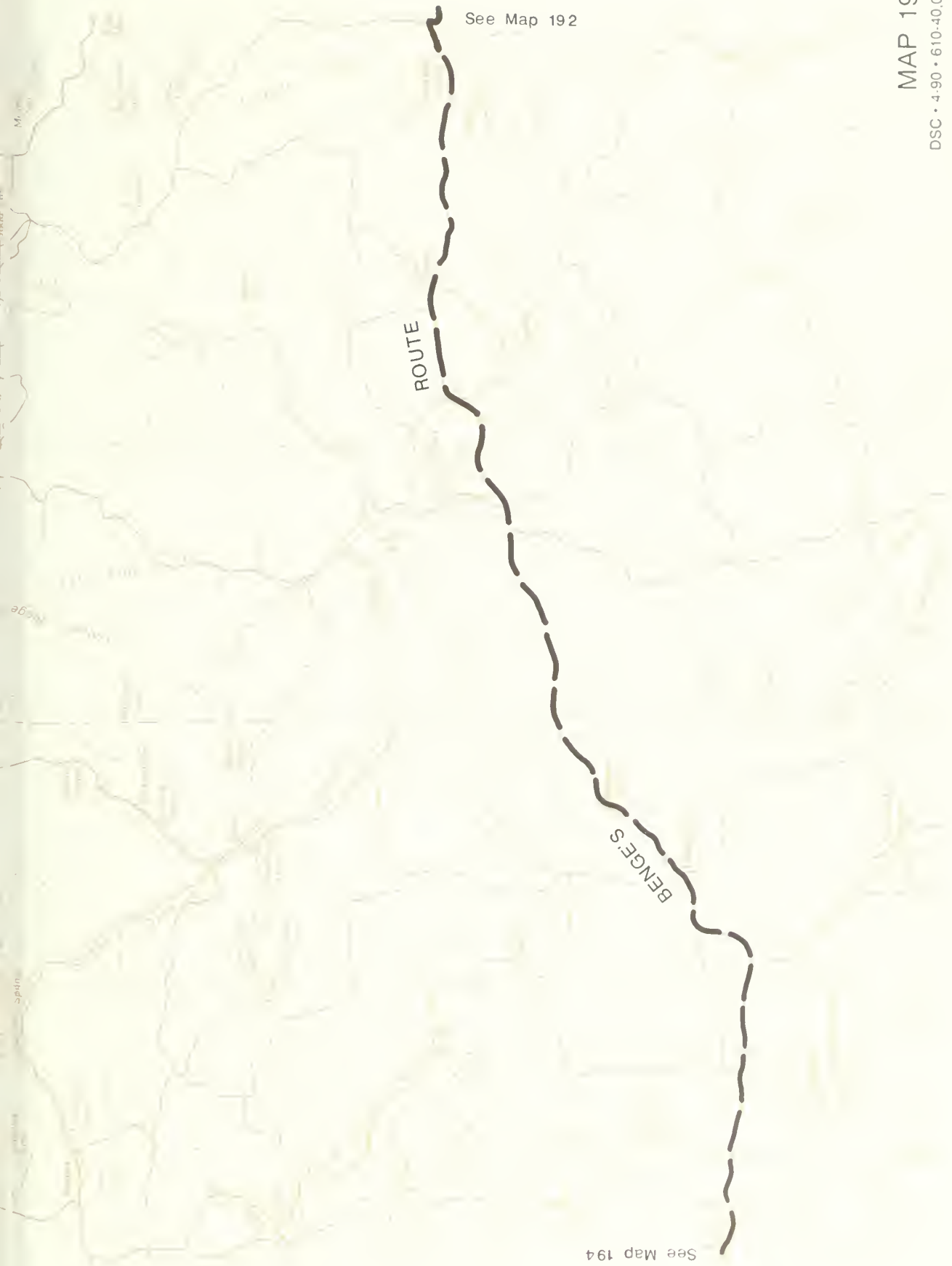


ARKANSAS

See Map 193

See Map 191





See Map 192

ROUTE

BENGES

See Map 194

MAP 193

DSC • 4-90 • 610-40,000

ARKANSAS

See Map 195

BENGE'S

ROUTE

See Map 193

See Map 194

ROUTE

BENGE'S

See Map 196

MAP 195

DSC • 4-90 • 610-40,000

ARKANSAS

See Map 195

ROUTE

BENGE'S

See Map 197

See Map 196

ROUTE

BENGE'S

See Map 198

ARKANSAS

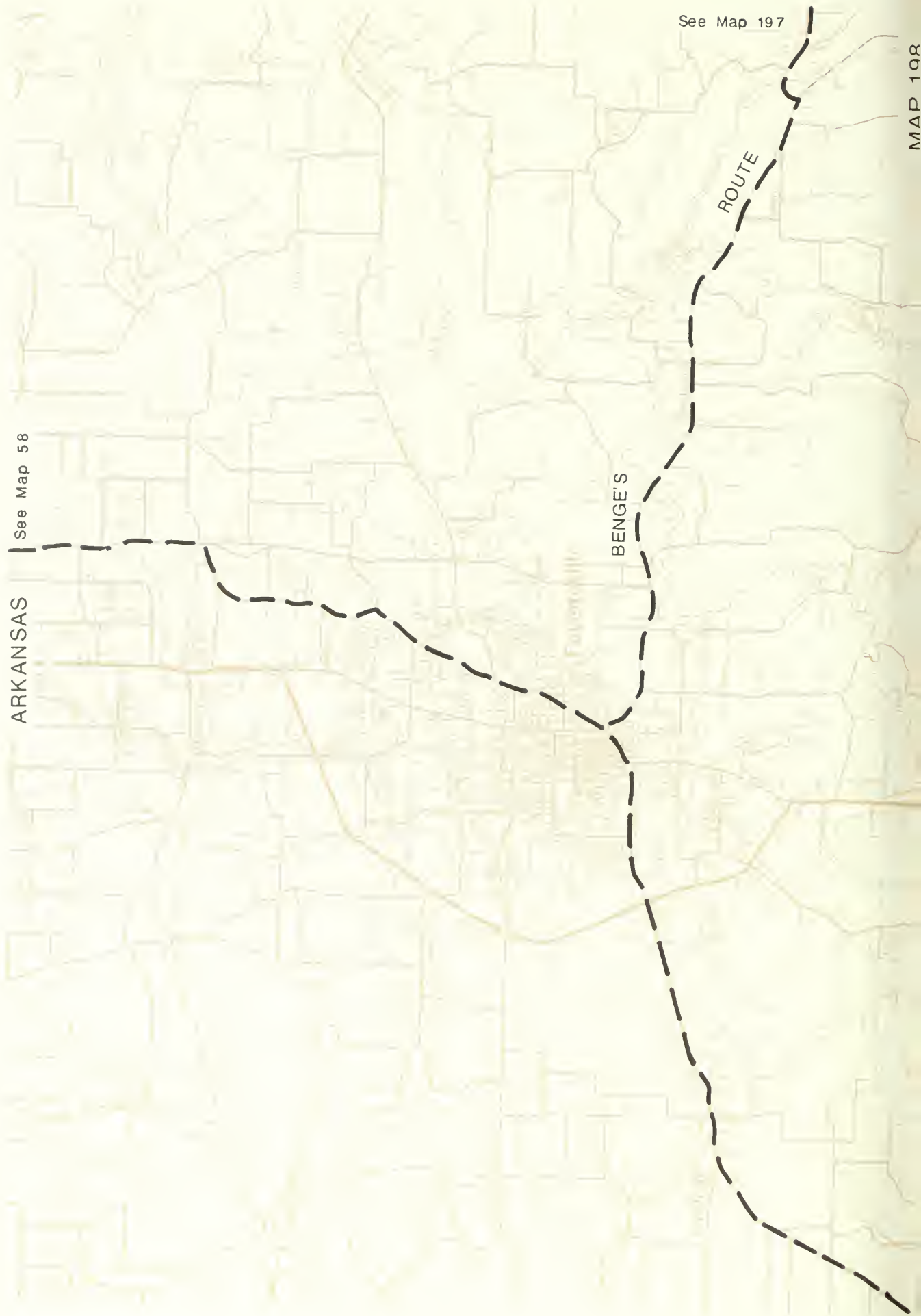
See Map 58

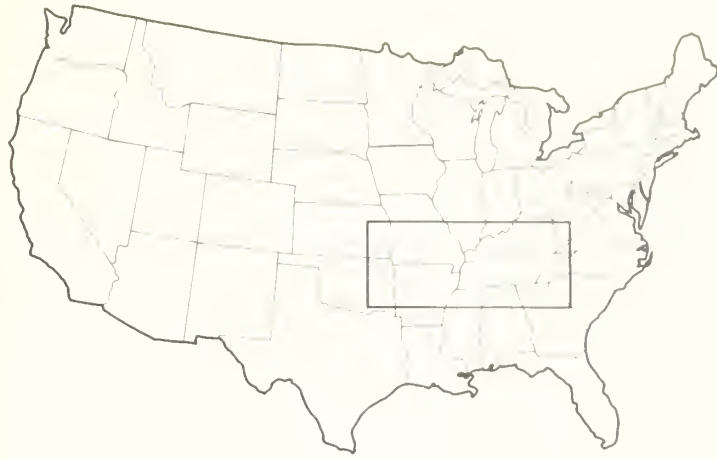
BENGE'S

ROUTE

See Map 197

MAP 198





K.

OKLAHO

—— BELL'S ROUTE
—— OTHER ROUTES

FORT GIBS



NORTH

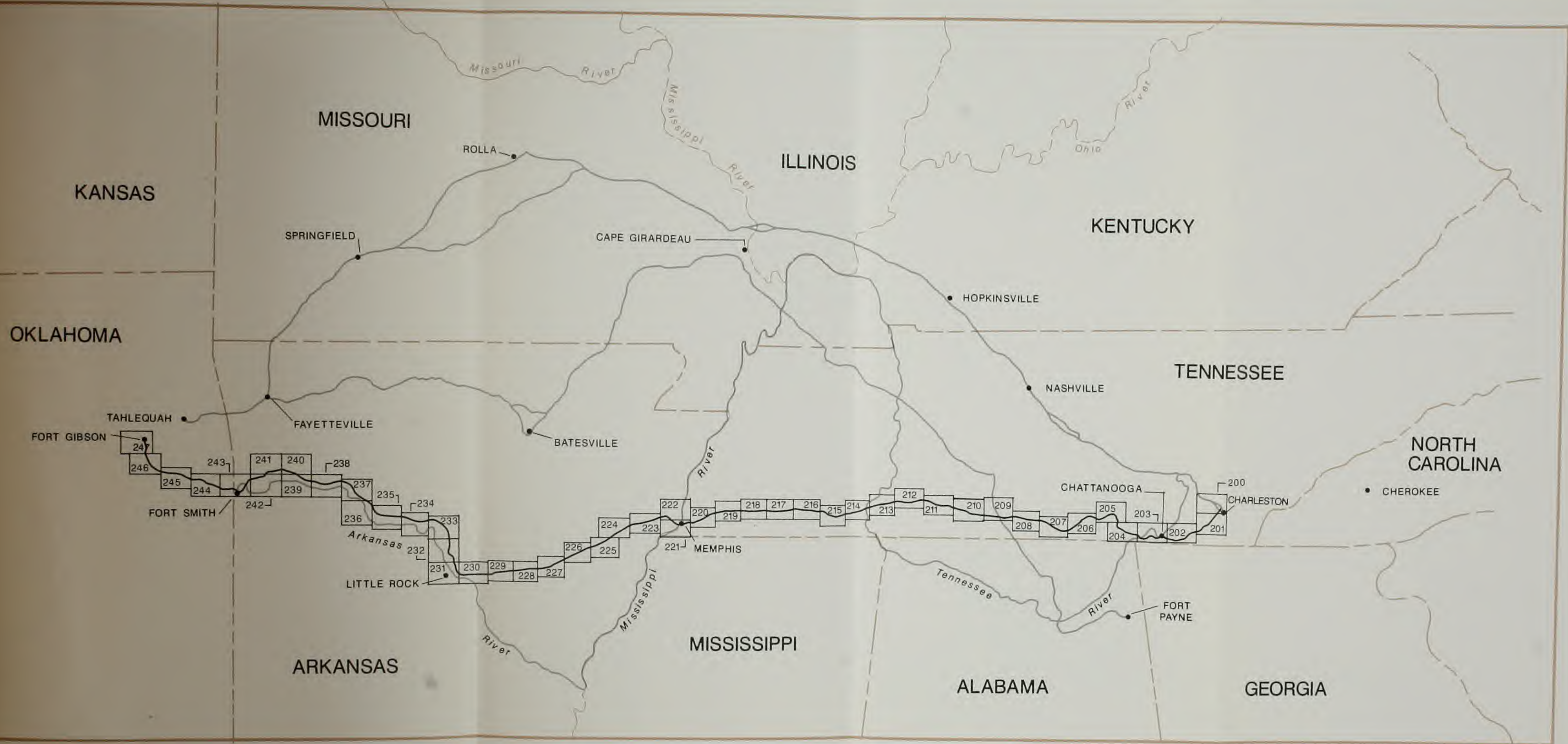


0 10 20 30 40 50 MILES APPROXIMATE


MAP 199
KEY INDEX
BELL'S ROUTE
TRAIL OF TEARS
NATIONAL HISTORIC TRAIL

UNITED STATES DEPARTMENT OF THE INTERIOR
NATIONAL PARK SERVICE

610 40000 DSC OCT 90



— BELL'S ROUTE
— OTHER ROUTES



MAP 199
KEY INDEX
BELL'S ROUTE
TRAIL OF TEARS
NATIONAL HISTORIC TRAIL
UNITED STATES DEPARTMENT OF THE INTERIOR
NATIONAL PARK SERVICE
610-40000 DSC-OCT 9

See Map 16

MAP 200

DSC • 4 92 • 610 40 000



LEWIS ROSS HOME

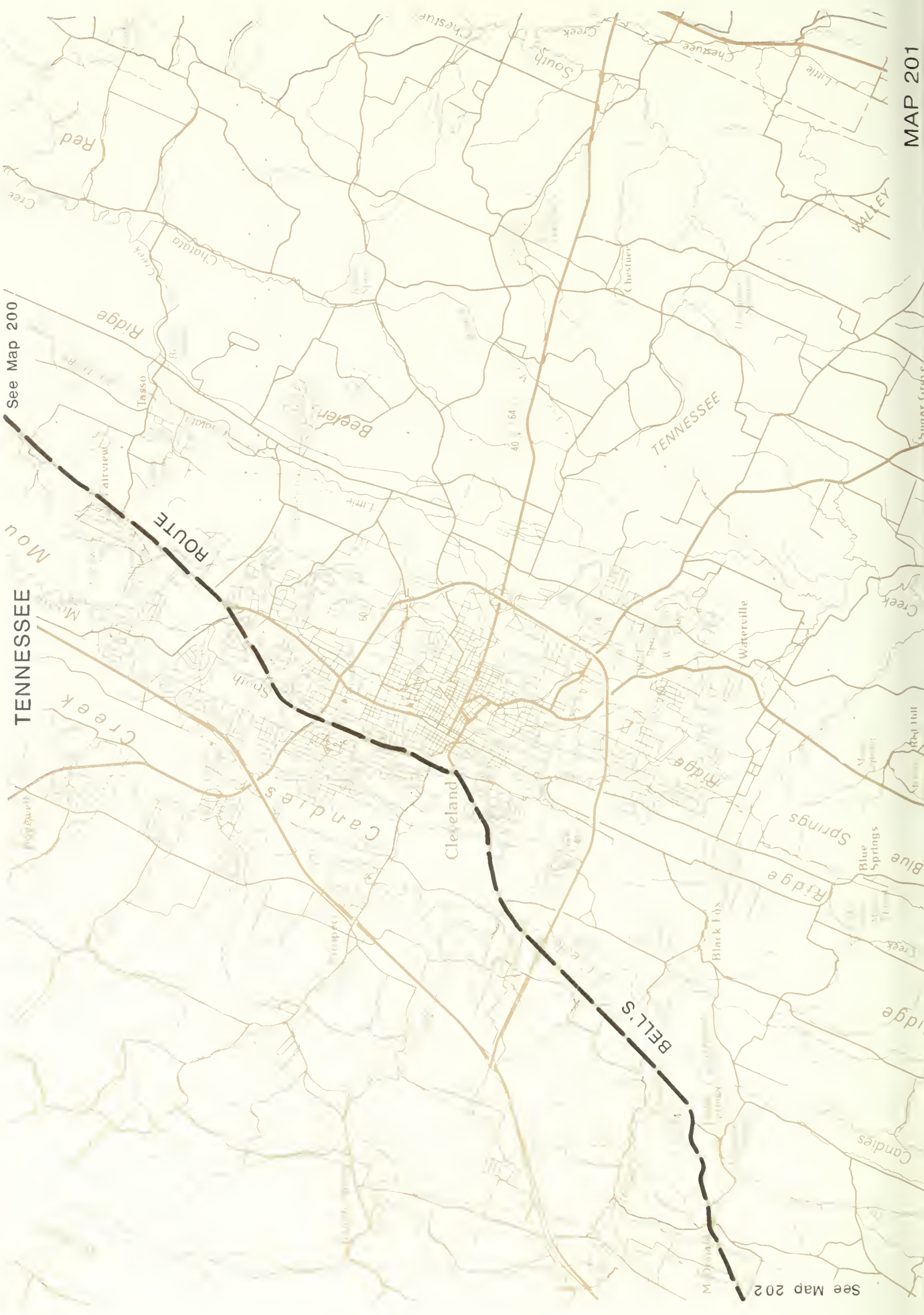
FT. CASS

ROUTE

RATTLESNAKE
SPRING

BELL'S

See Map 201





See Map 201

MAP 202

DSC • 4-90 • 610-40,000

CHATTANOOGA

ROUTE

BELL'S

TAYLOR'S

See Map 143

See Map 203

TENNESSEE

CHATTANOOGA

MAP 203

See Map 144

See Map 202

See Map 204

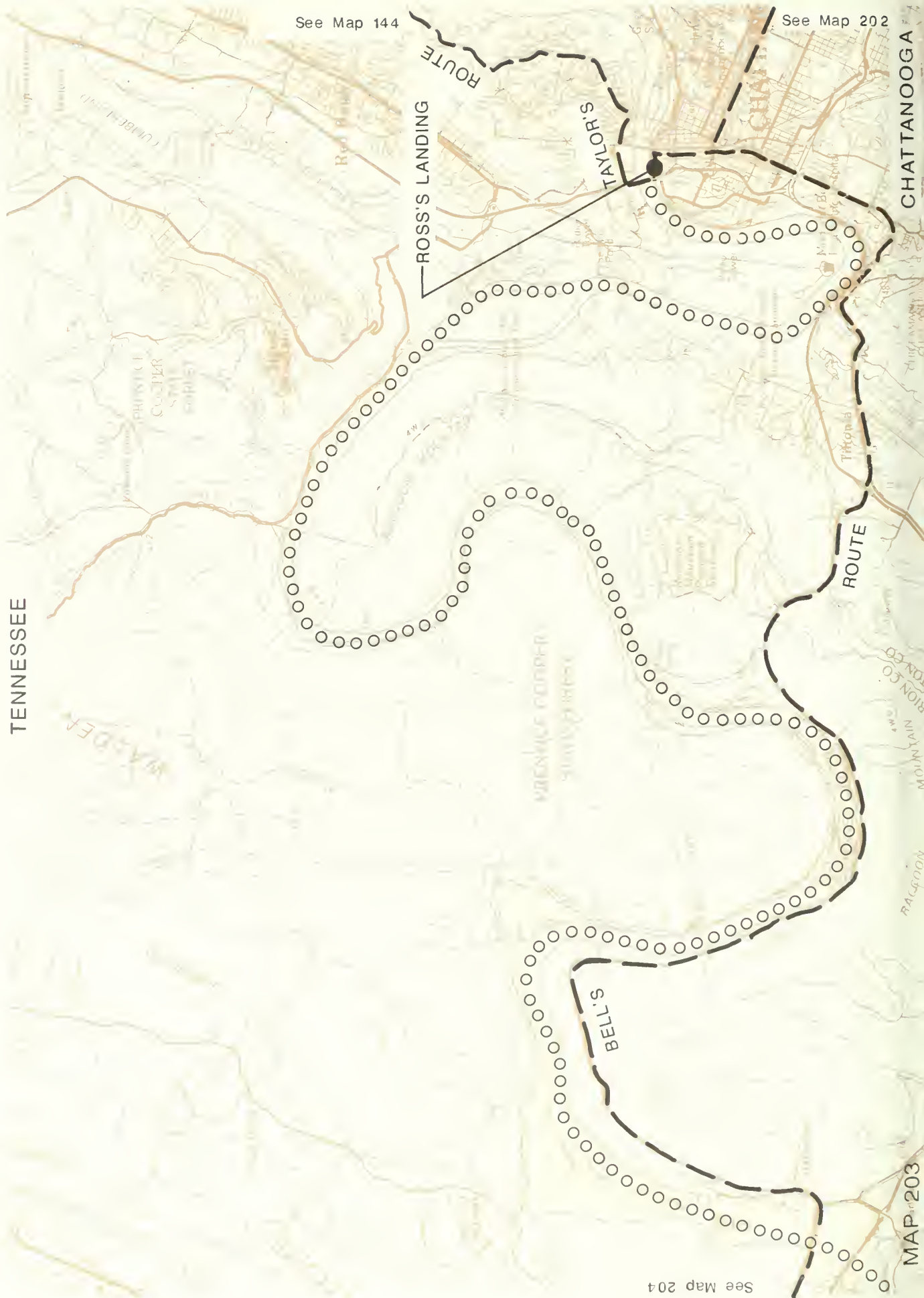
ROUTE

TAYLOR'S

ROSS'S LANDING

ROUTE

BEIL'S



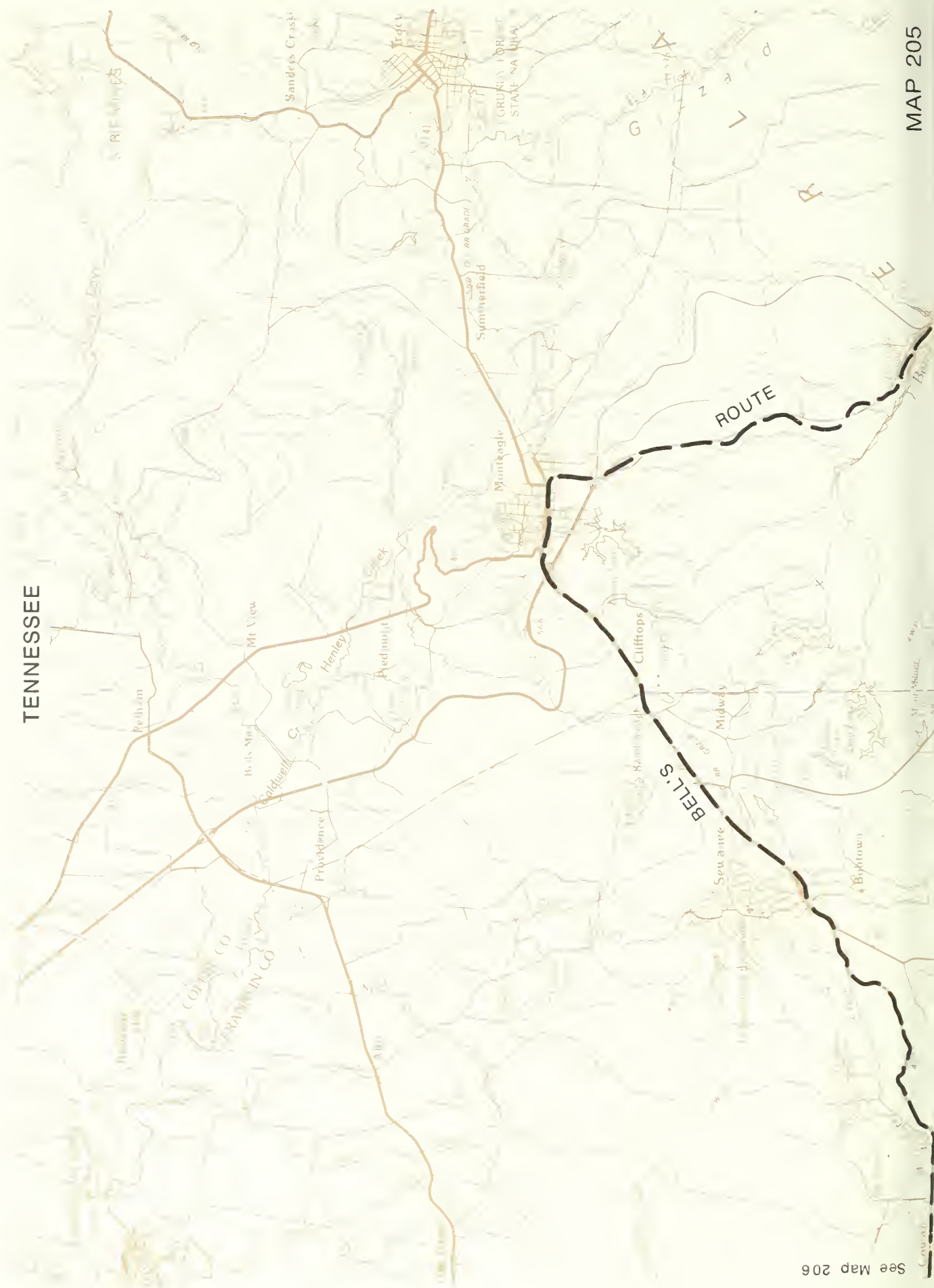


See Map 203

See Map 66

MAP 204

DSC • 4.90 • 610.40.000



See Map 205



See Map 207

MAP 206

DSC • 4-90 • 610-40,000

TENNESSEE

See Map 208

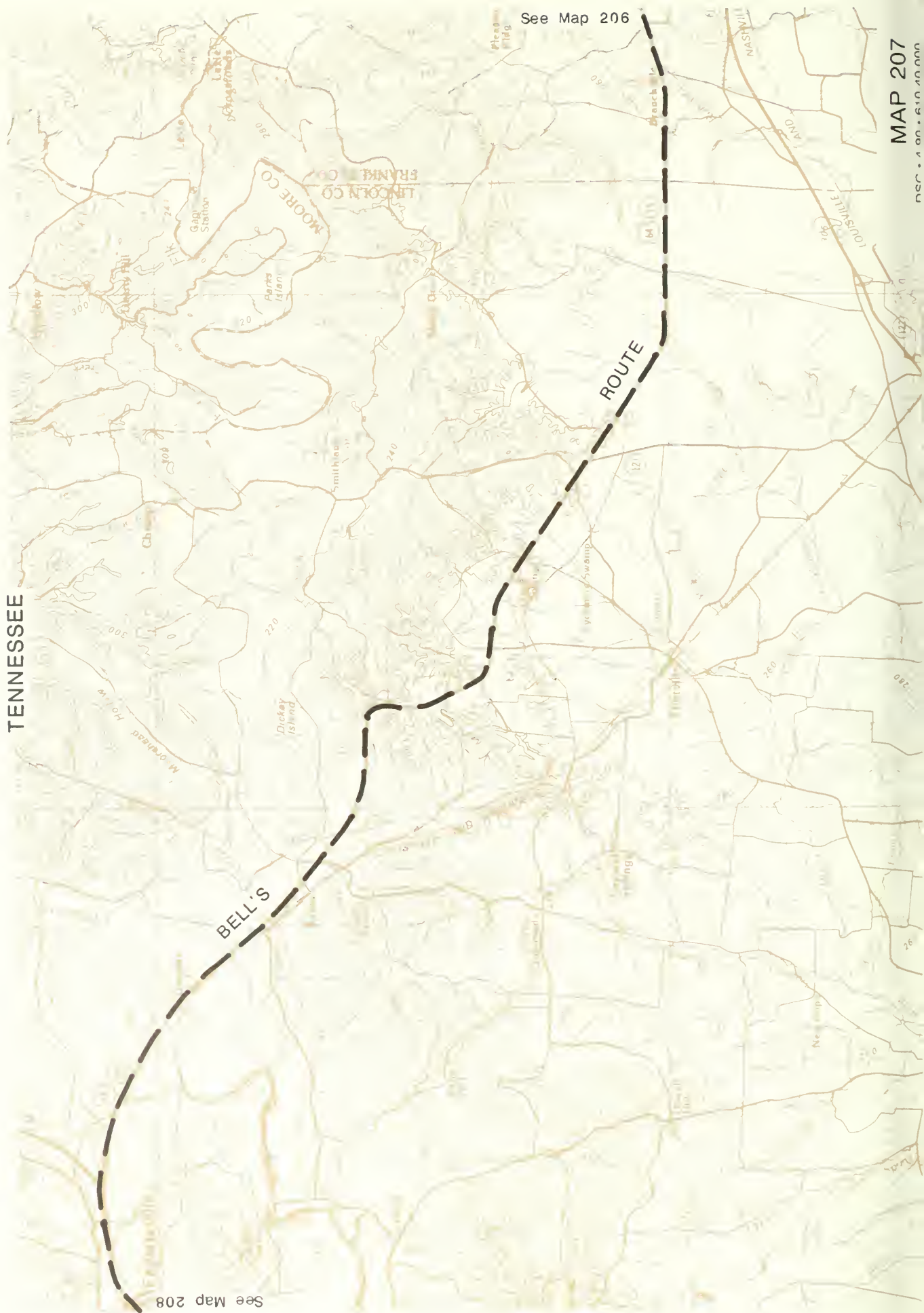
BELL'S

ROUTE

See Map 206

MAP 207

Scale 1:500,000



MAP 208

DSC • 4:90 • 610-40,000

See Map 207

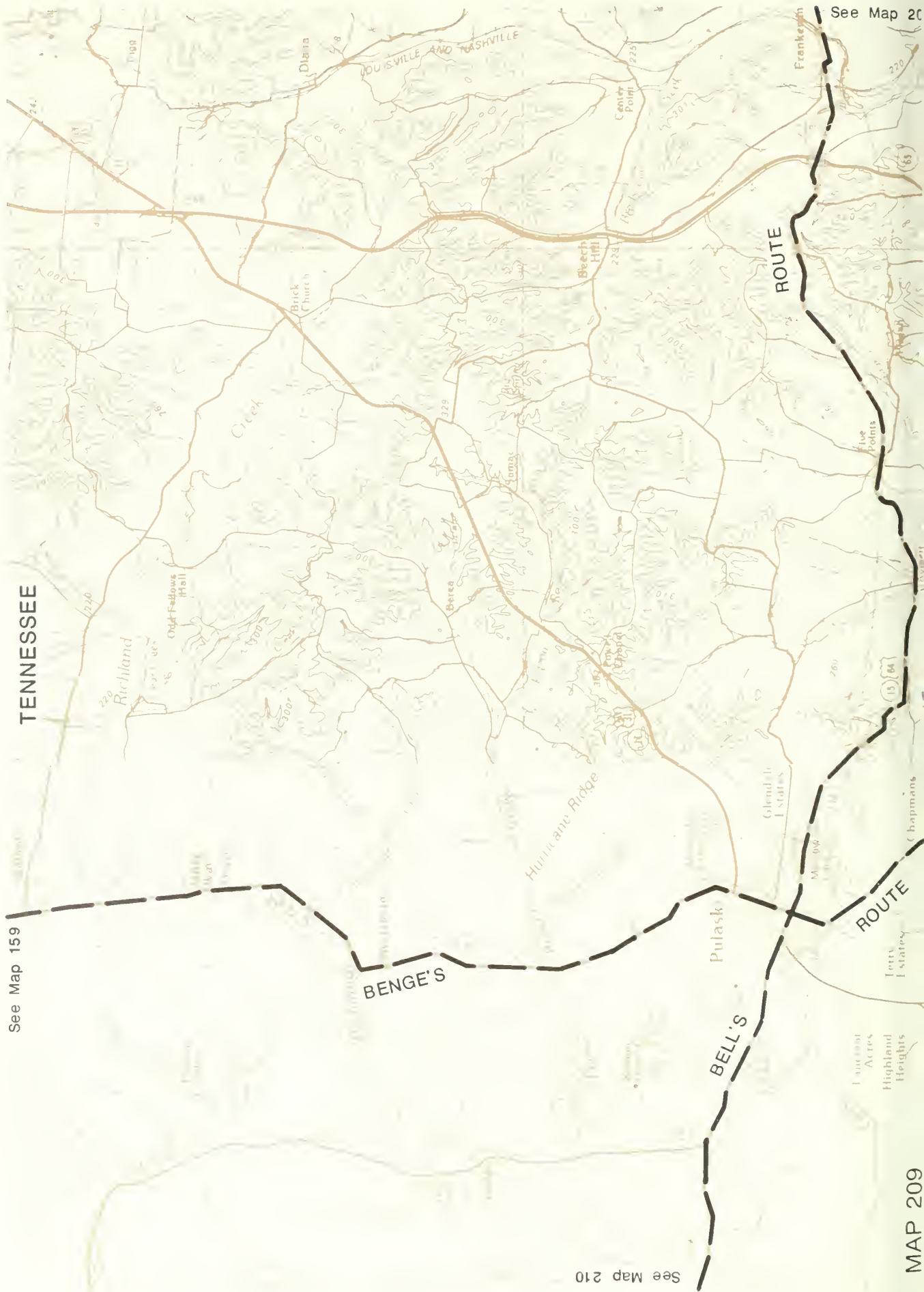
ROUTE

BELL'S

See Map 209

See Map 159

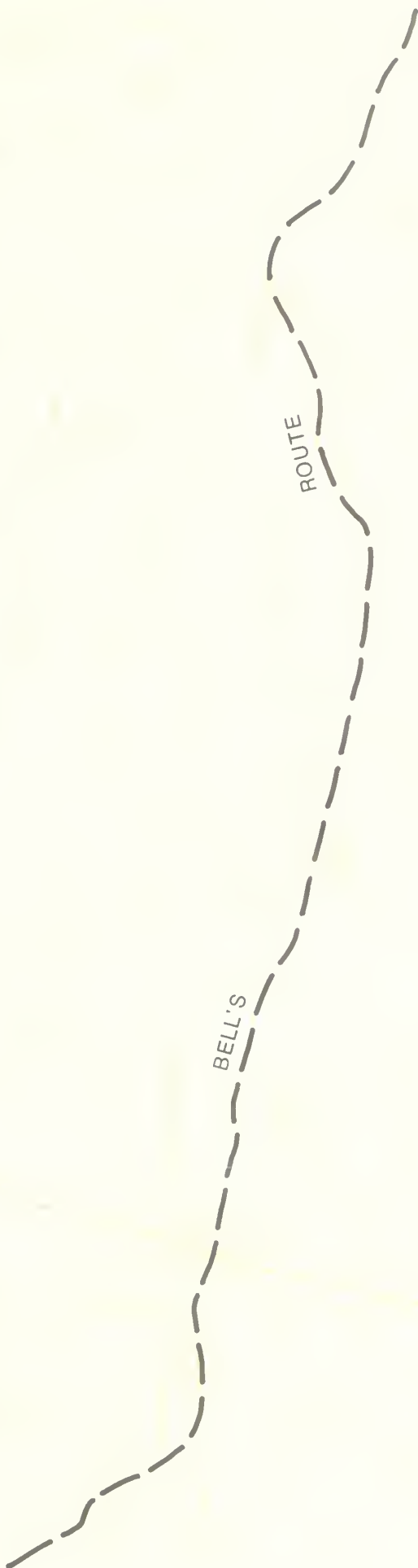
TENNESSEE



See Map 210

See Map 20

See Map 211



BELL'S

ROUTE

See Map 209

TENNESSEE

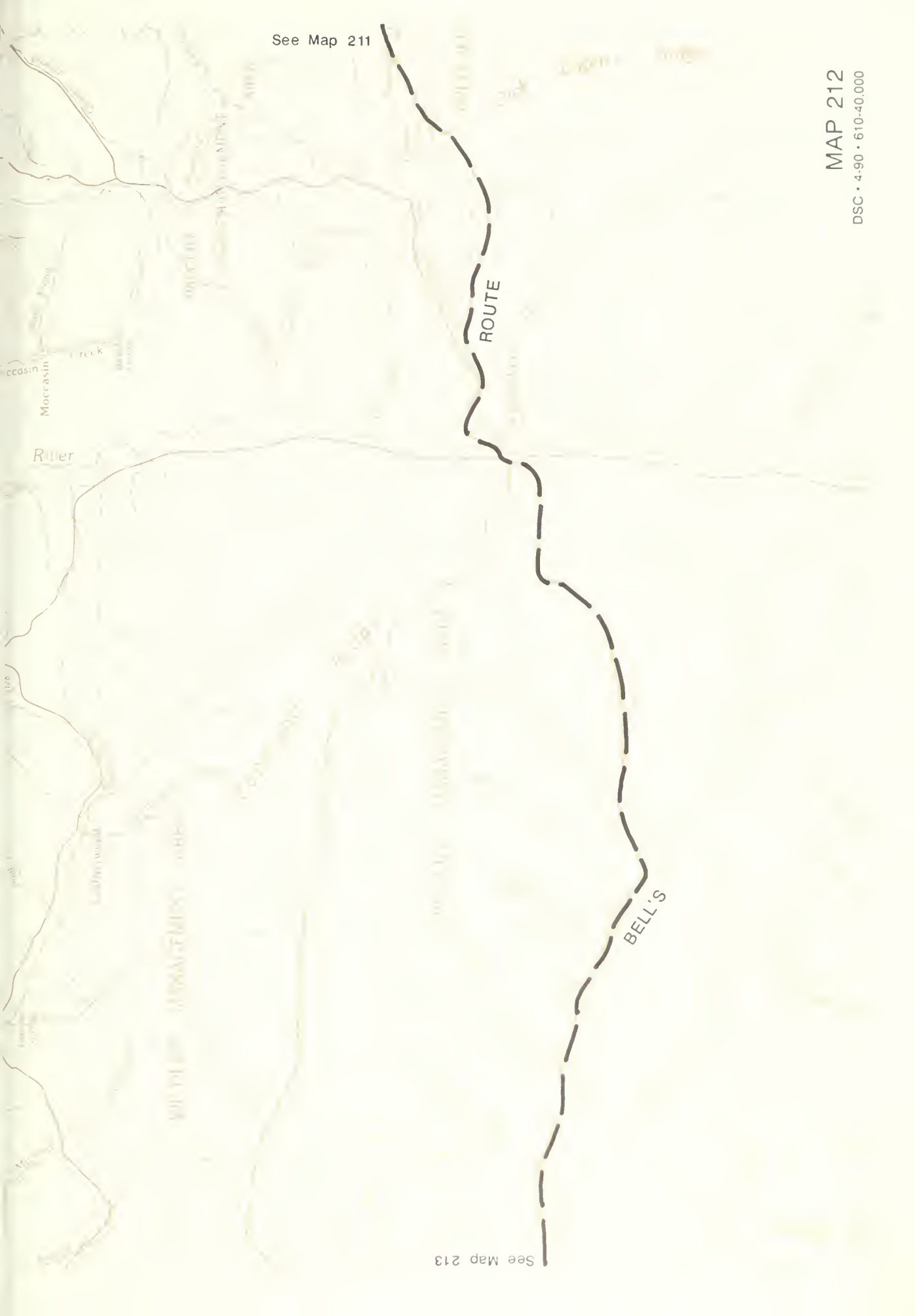
LAUREL HILL DISTRICT
MANAGEMENT AREA

BELL'S

ROUTE

See Map 210

See Map 212



See Map 211

ROUTE

BELL'S

See Map 213

MAP 212

DSC • 4-90 • 610-40,000

See Map 81

TENNESSEE

See Map 212

HARDIN CO
WAYNE CO

ROUTE

BELL'S

See Map 214

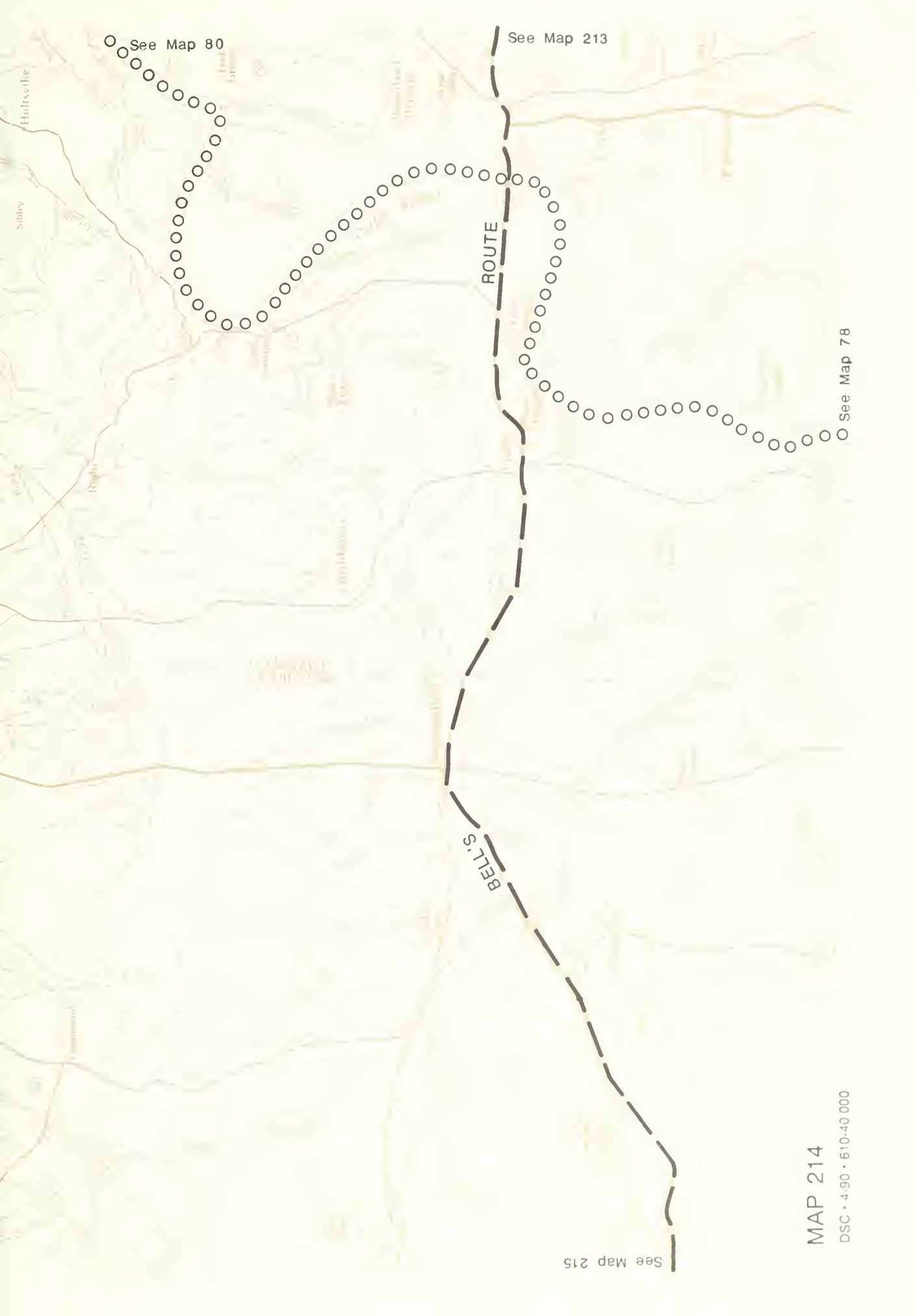
See Map 79

Swainah
Belle
Blacks

Weather

MAP 213

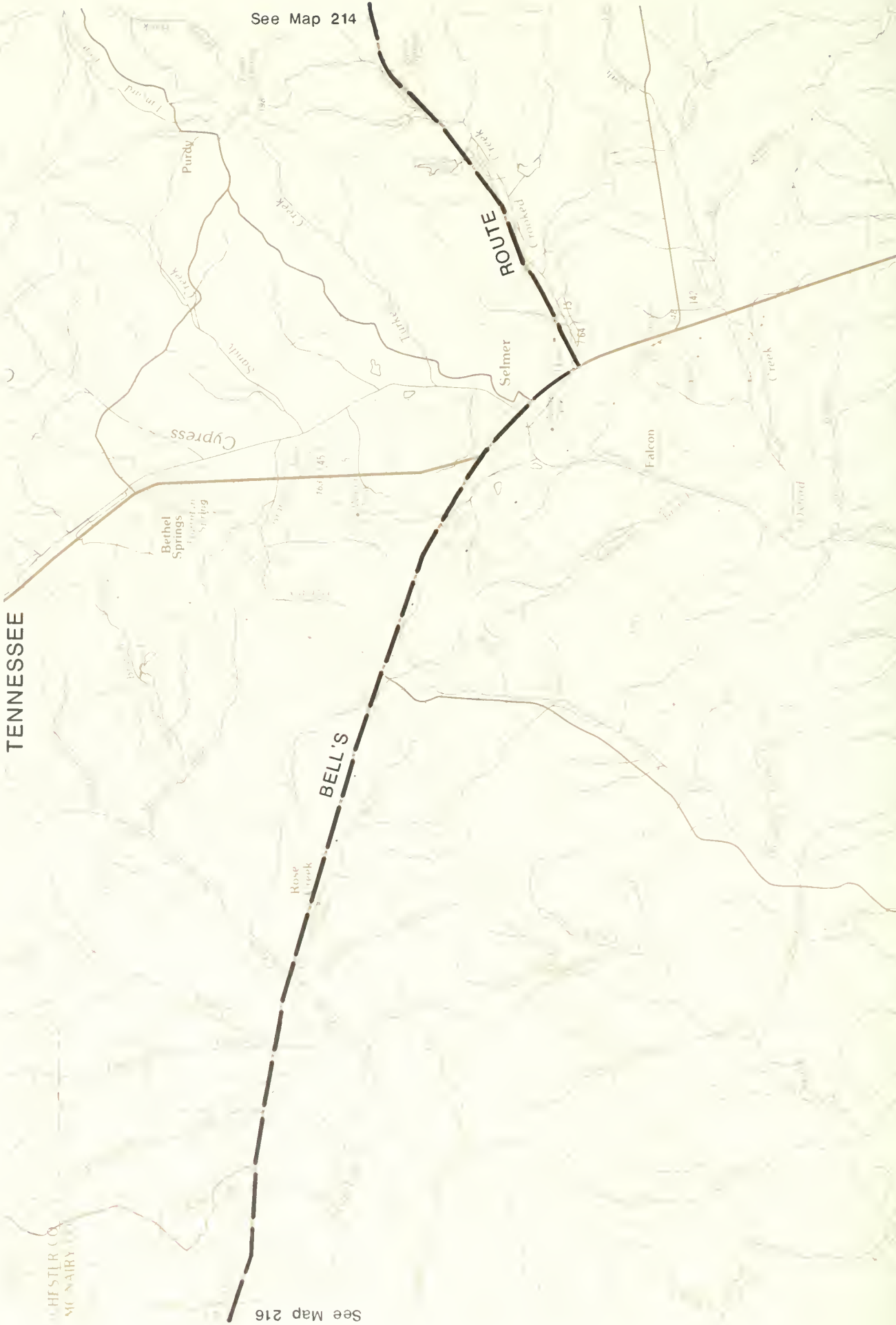
DSC • 4-90 • 610-40 000



MAP 214

DSC • 4.90 • 610.40.000

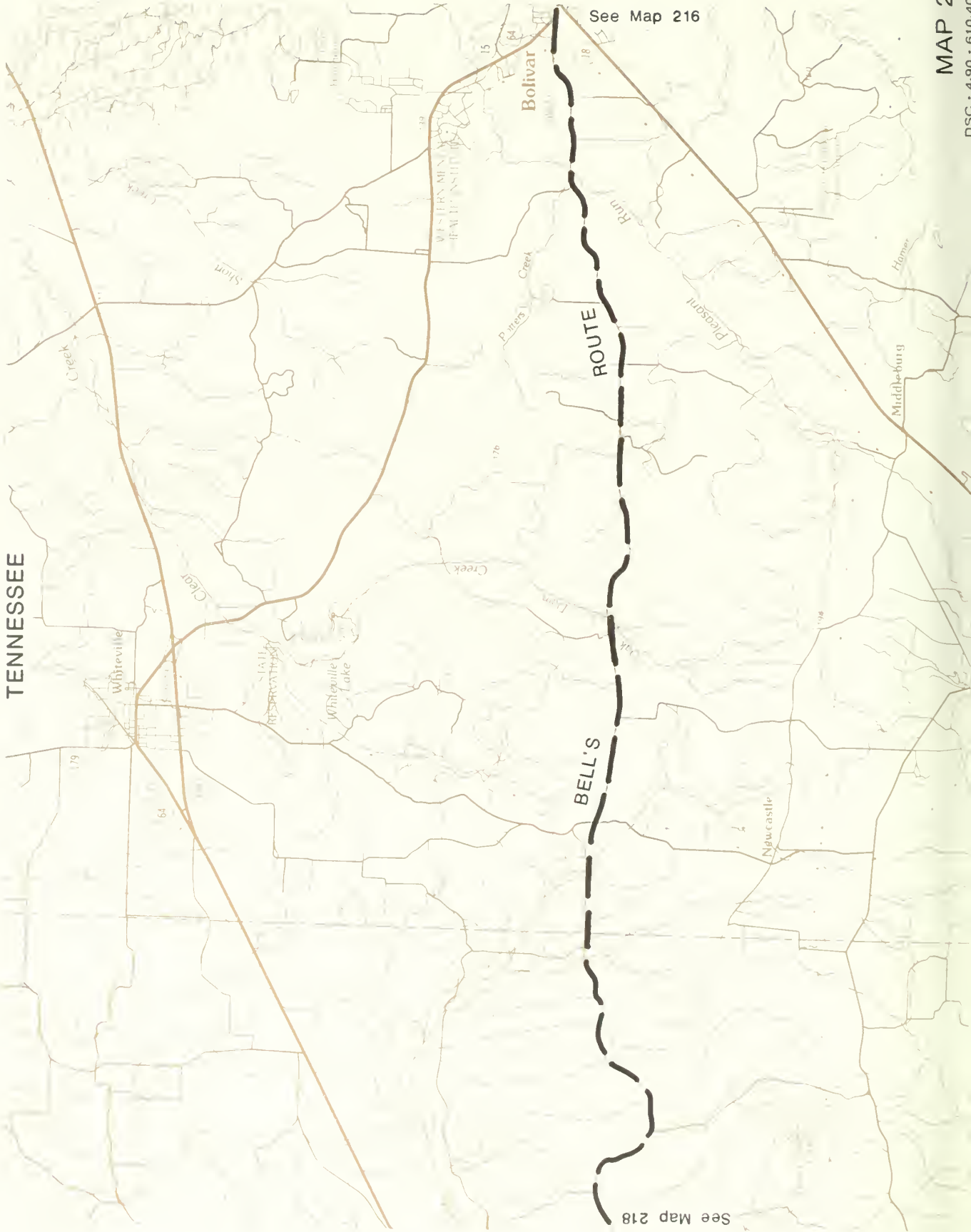
TENNESSEE



See Map 214

See Map 216







MAP 218

DSC • 4-90 • 610-40,000

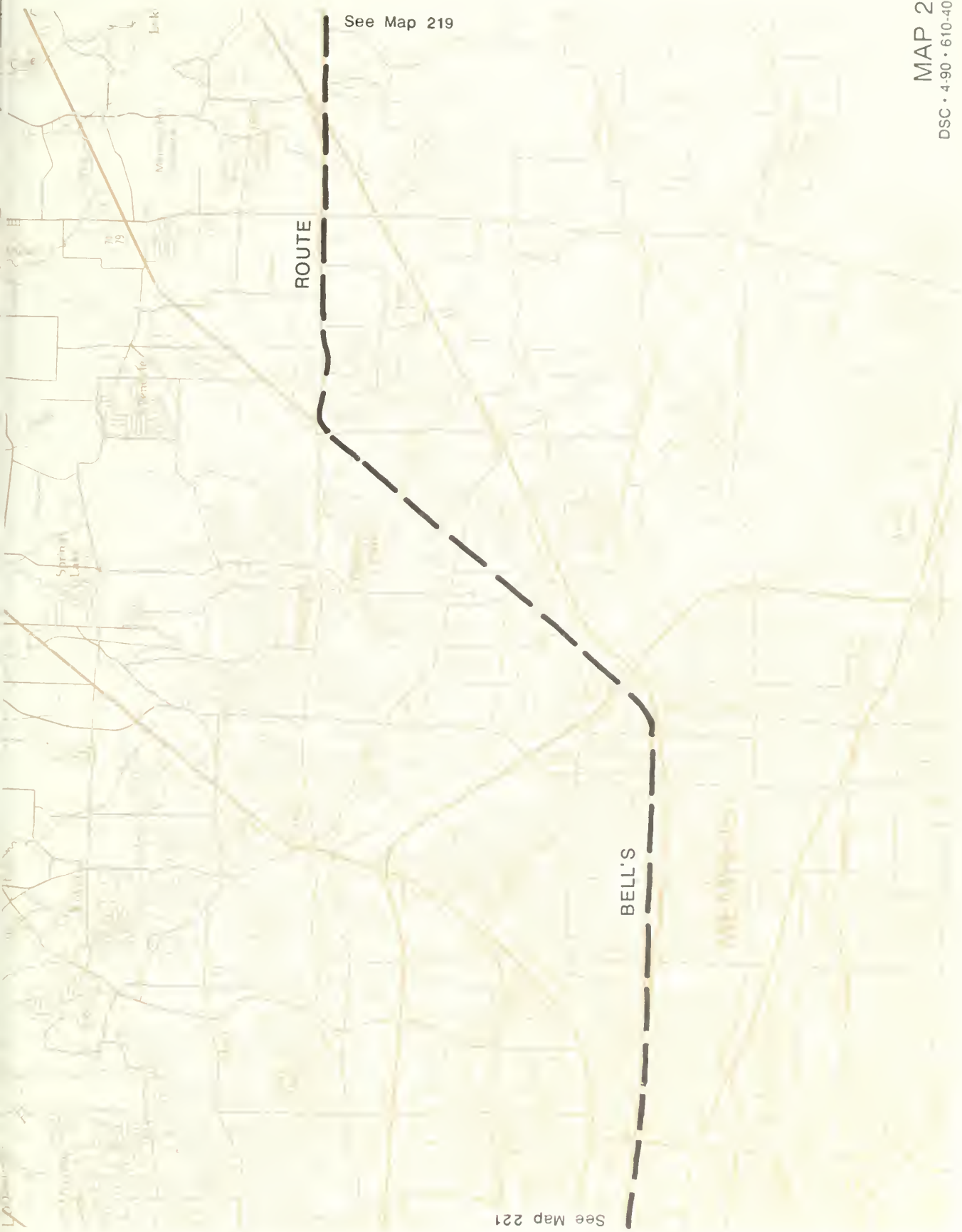
TENNESSEE

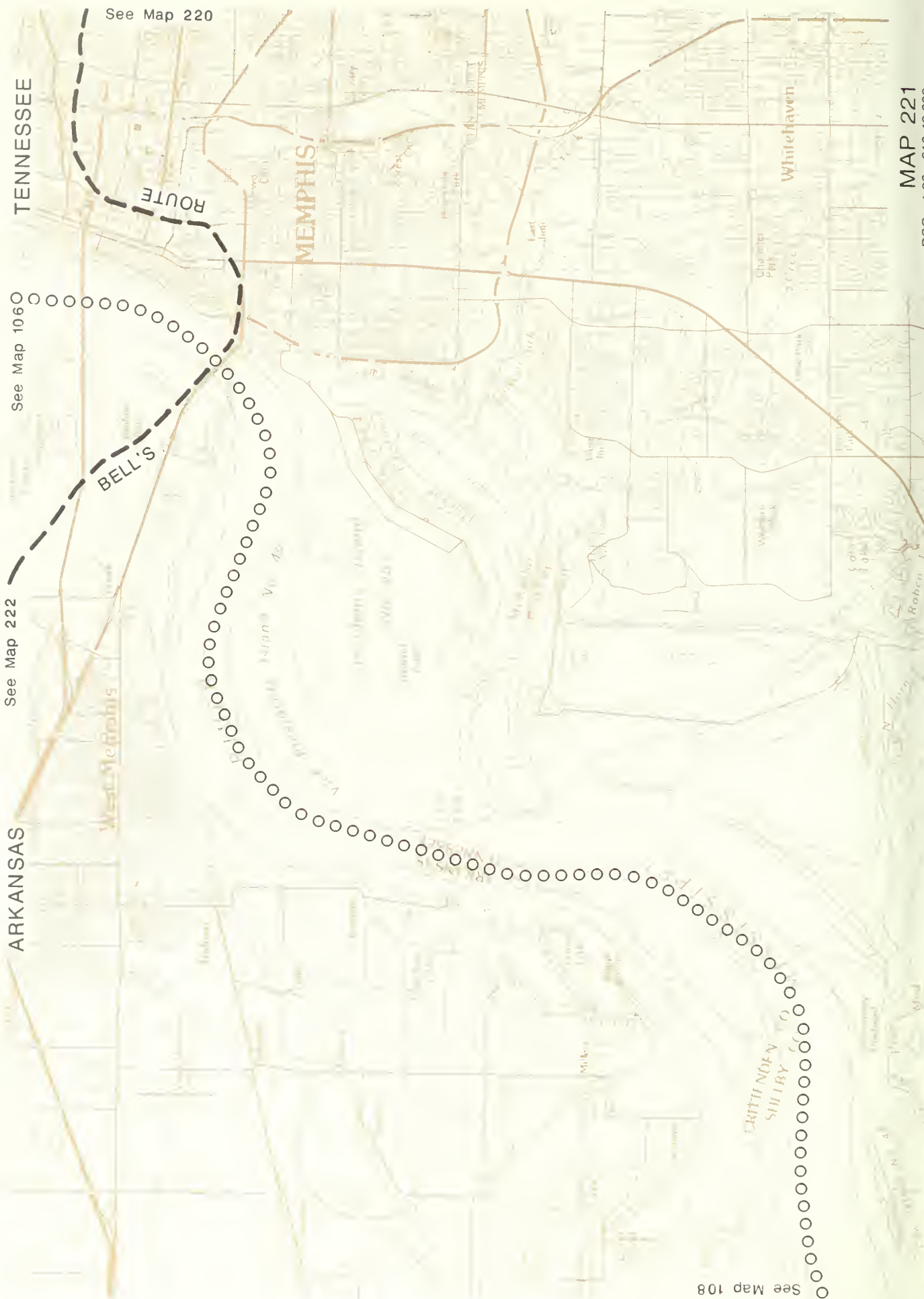
See Map 218

ROUTE

BELL'S

See Map 220





See Map 220

TENNESSEE

See Map 1060

See Map 222

ARKANSAS

ROUTE

BELL'S

MEMPHIS

Whitehaven

CRITTENDEN
SHIPYARDS

See Map 108



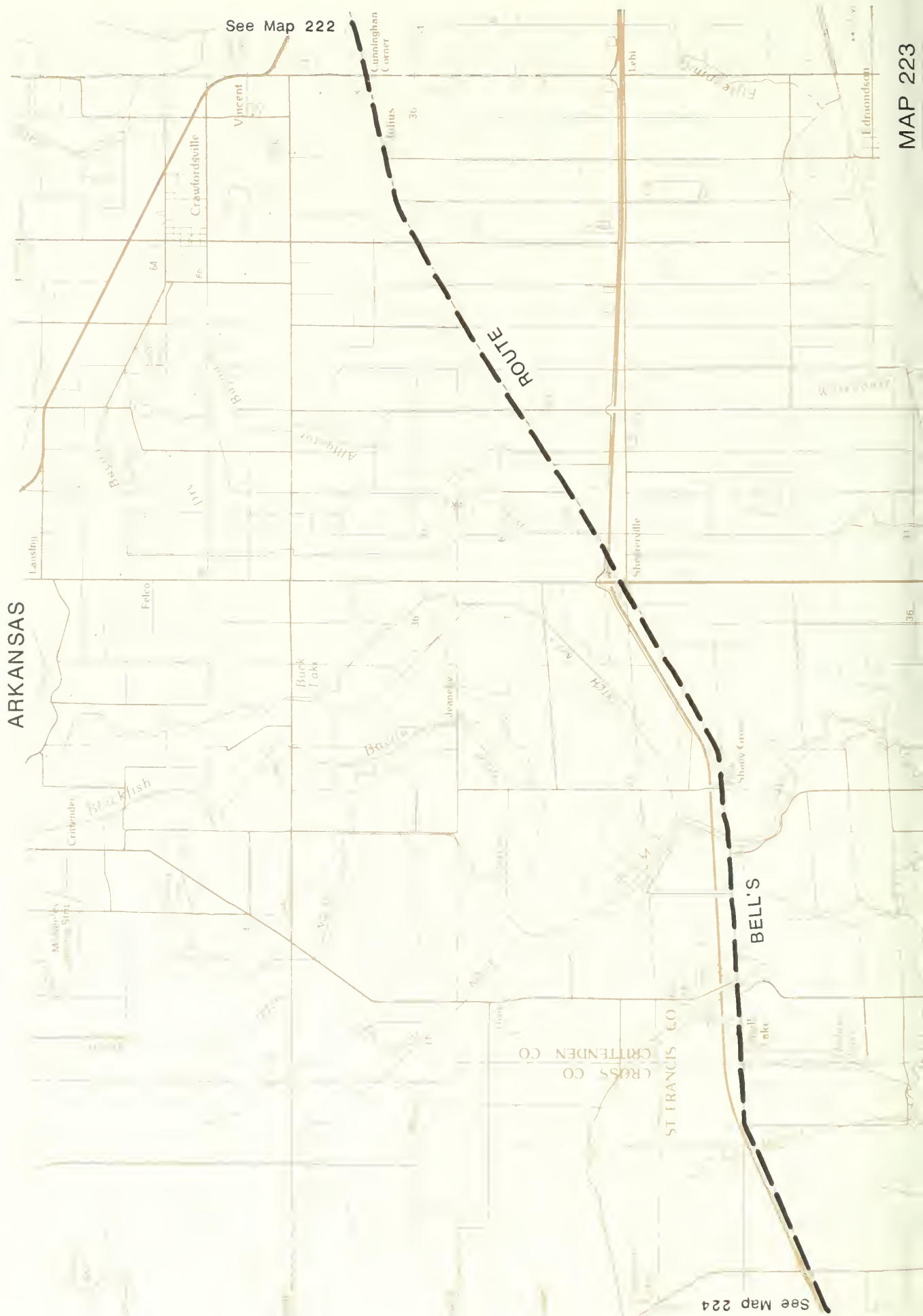
MAP 222

DSC • 4-90 • 610-40,000

See Map 223

See Map 221

See Map 107



See Map 223

ROUTE

BELL'S

MAP 224

DSC • 4.90 • 610-40,000

See Map 225

ARKANSAS

See Map 224

Forrest City

ROUTE

1872

Longino.

Palestine

210

BELL'S

Creek

Forrest City
Municipal Airport

Bonair

PACIFIC

Here

Candy

ST FRANCIS CO	CO
LEE CO	CO

LEE CO.

Haynes

New Salem

III)

I arkin

Creek

Annals

Big

Holub

19

See Map 226

MAP 225



See Map 225

ROUTE

BELL'S

See Map 227

MAP 226

DSC • 4:90 • 610-40,000


ARKANSAS

See Map 226

ROUTE

BELL'S

See Map 228



See Map 227

ROUTE

BELL'S

See Map 229

See Map 228

ROUTE

BELL'S

See Map 230

MAP 230

DSC • 4.90 • 610-40 000

See Map 231

See Map 229

ROUTE

BELL'S

See Map 120

See Map 122

ARKANSAS

See Map 123

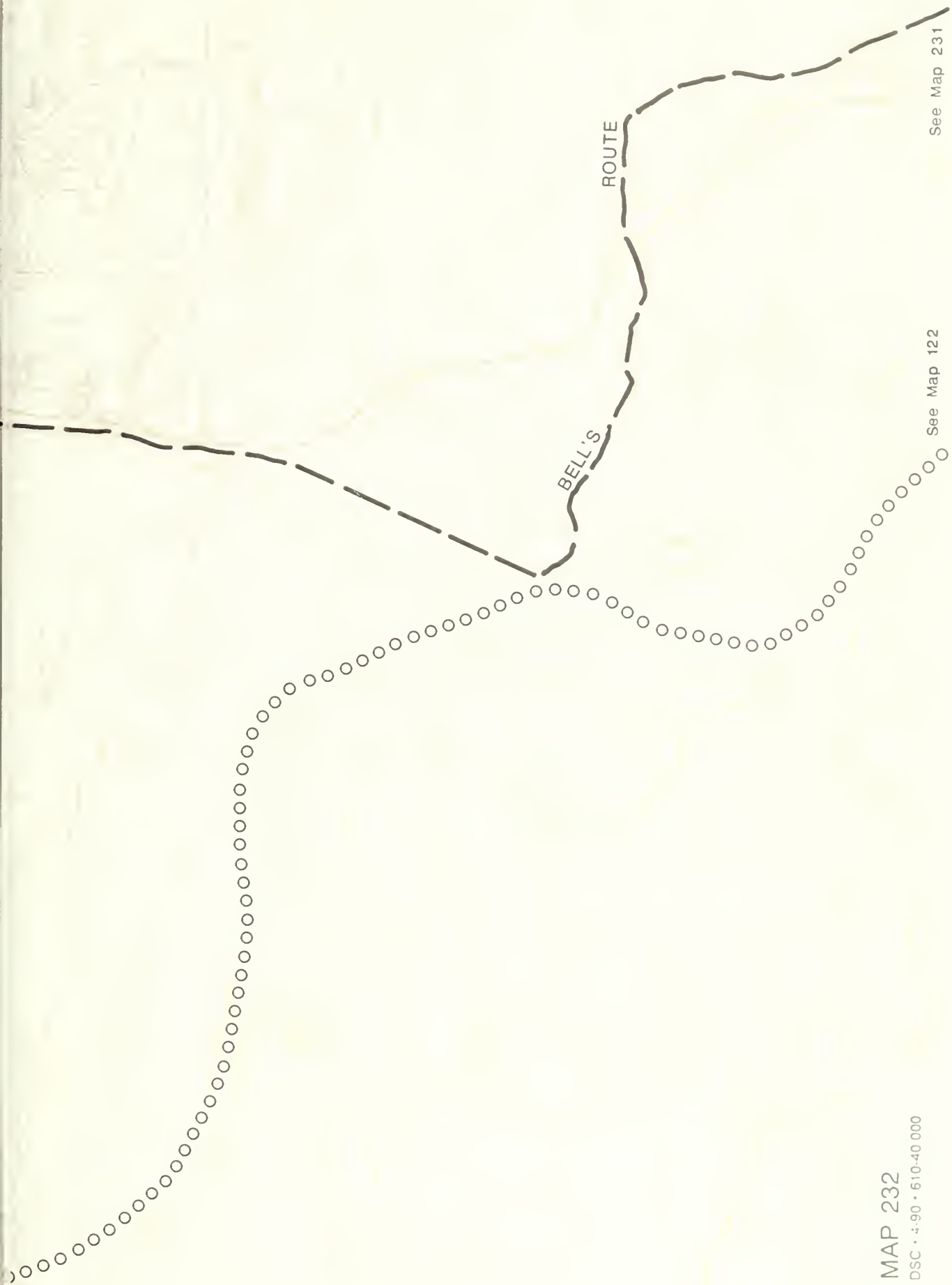
See Map 232

BELL'S

ROUTE

LITTLE ROCK

See Map 121
See Map 230



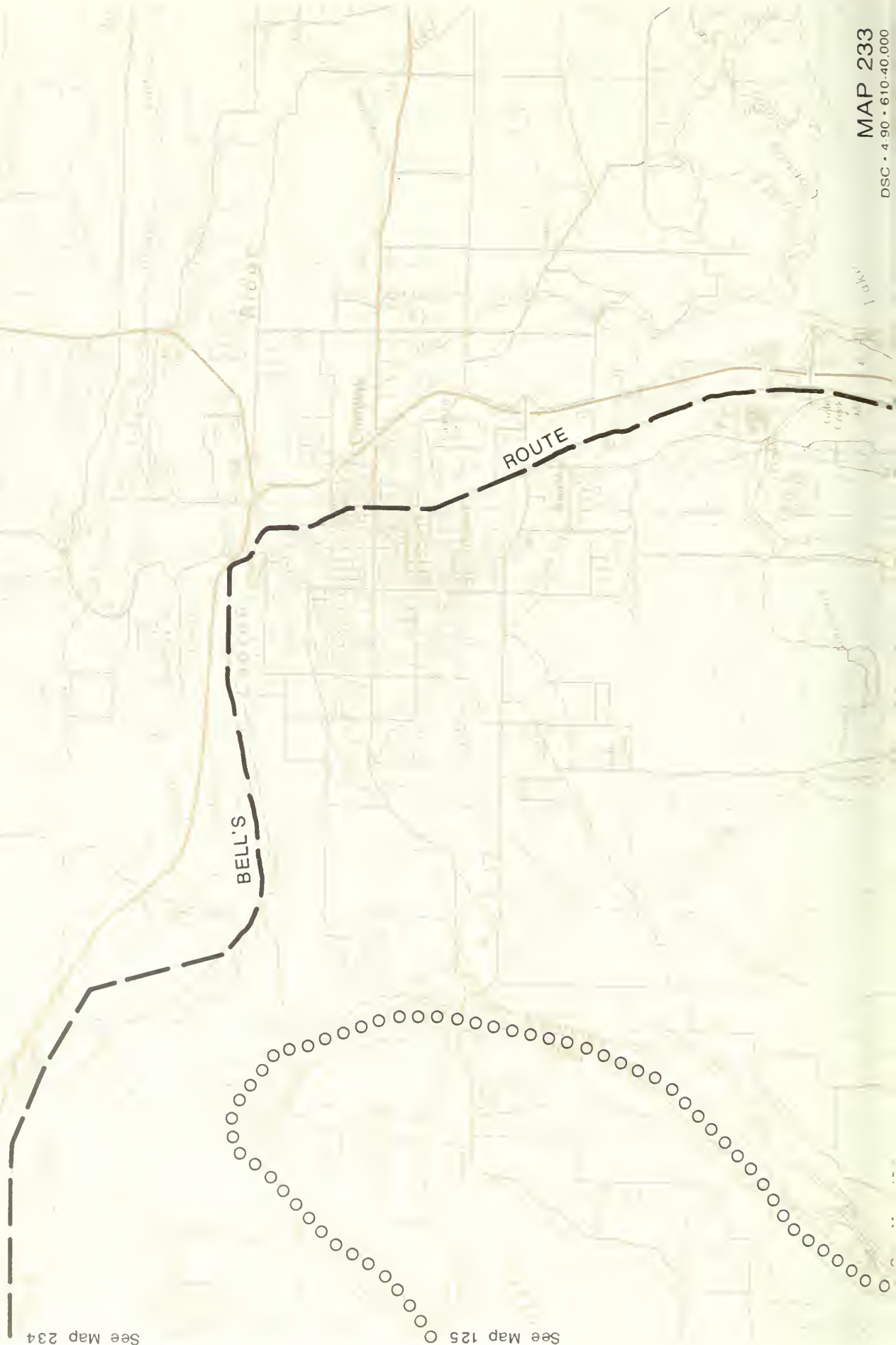
See Map 231

See Map 122

MAP 232

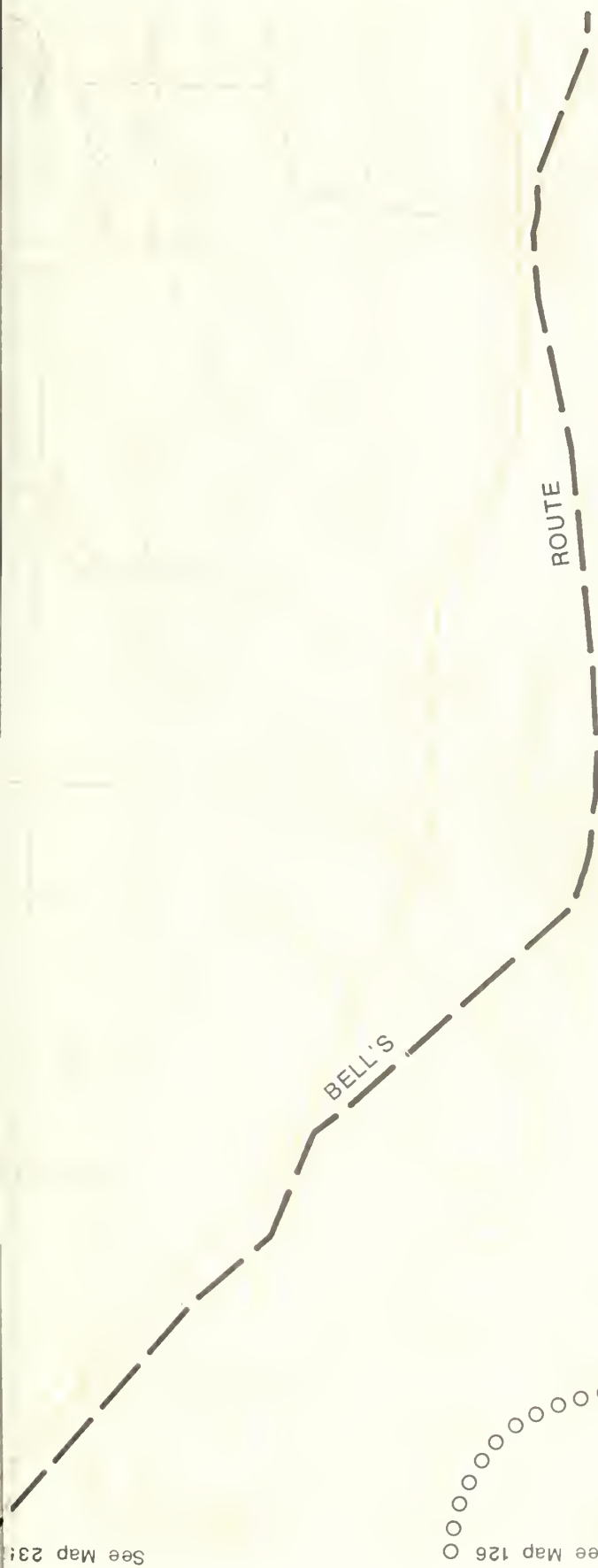
DSC • 4.90 • 610.40 000

ARKANSAS



See Map 234

See Map 125



See Map 233

See Map 124



See Map 126

MAP 234

DSC • 4 90 • 610 40 000




See Map 236

See Map 234

See Map 125

See Map 127





MAP 236

DSC • 4-90 • 610-40,000

ARKANSAS

See Map 238

See Map 129

BELL'S

ROUTE

MAP 237

DSC • 4-90 • 610-40-200

See Map 237

See Map 128

See Map 239

See Map 130

ROUTE

BELL'S

See Map 240

BELL'S

ROUTE

See Map 238

See Map 129

See Map 131

MAP 240
DSC • 4-90 • 610-40,000

DSC • 4-90 • 610-40.000

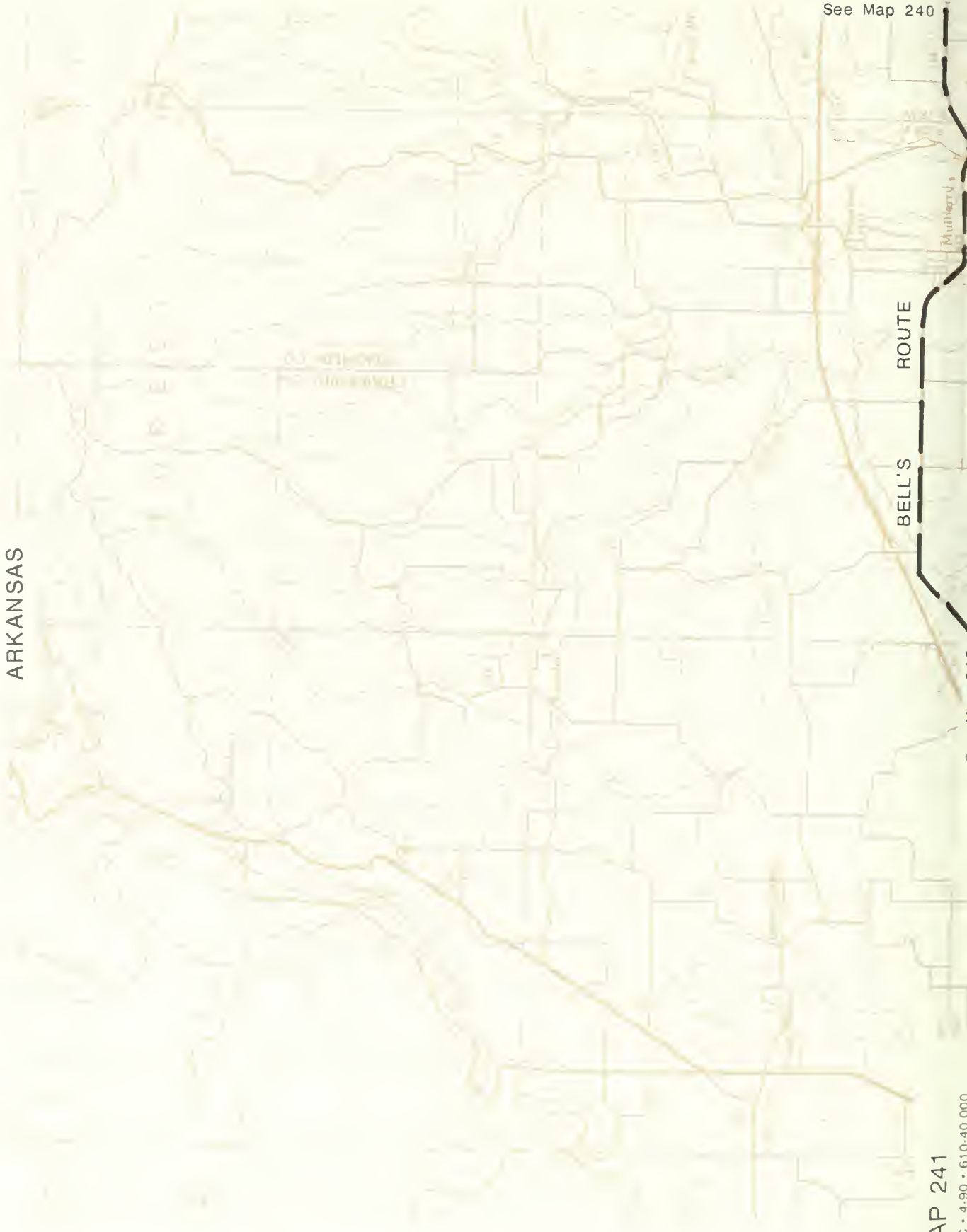
See Map 241

S. 77EB

ROUTE

See Map 239

ARKANSAS



See Map 240

ROUTE
BELL'S

Muttberry's

MAP 241

DSC • 4-90 • 610-40,000

See Map 242

ROUTE

BELL'S

See Map 130

See Map 132

See Map 243

See Map 242

See Map 131

OKLAHOMA-ARKANSAS

ROUTE

ARKANSAS
OKLAHOMA

BELL'S

FT. SMITH

See Map 244

OKLAHOMA

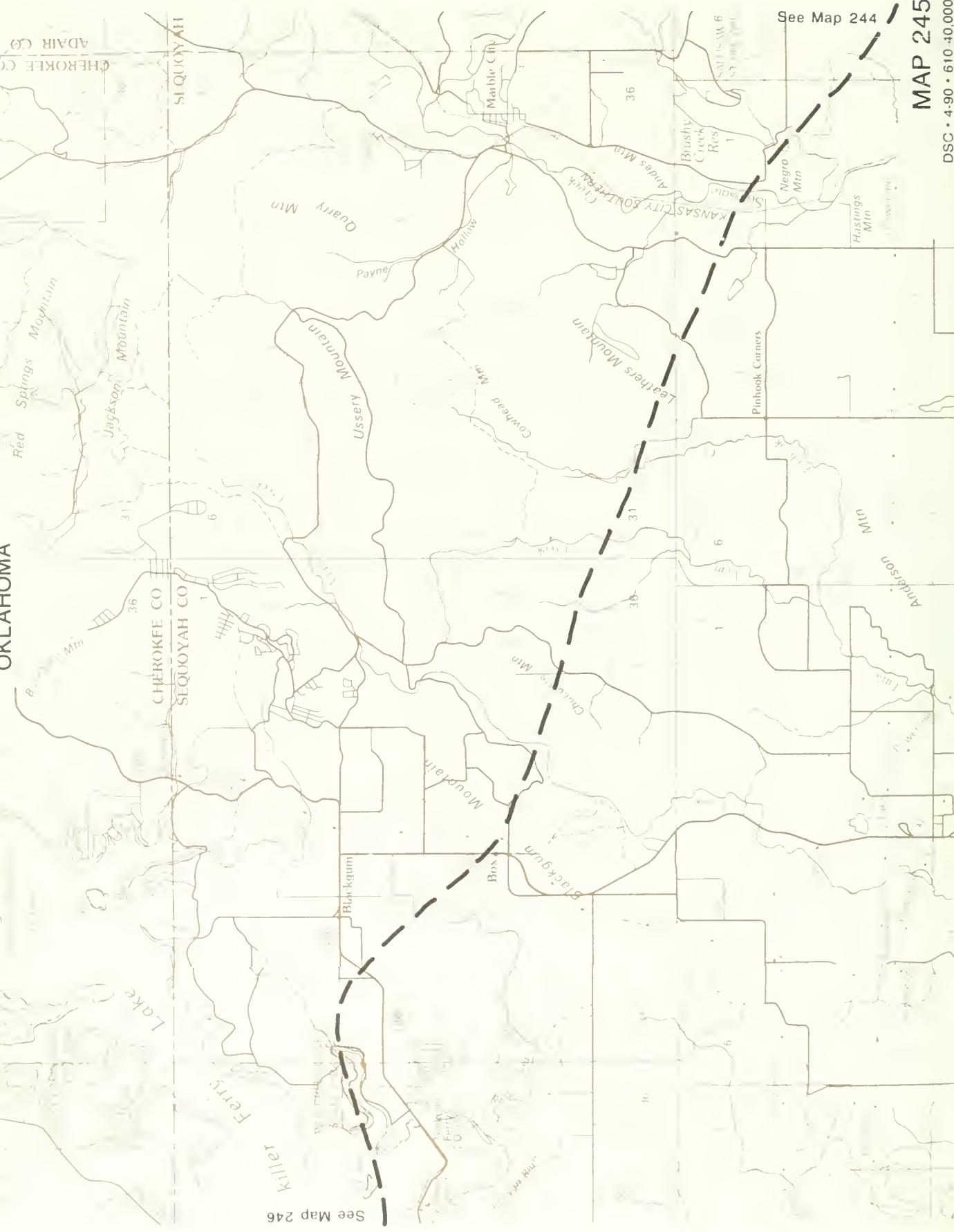
See Map 243

See Map 245

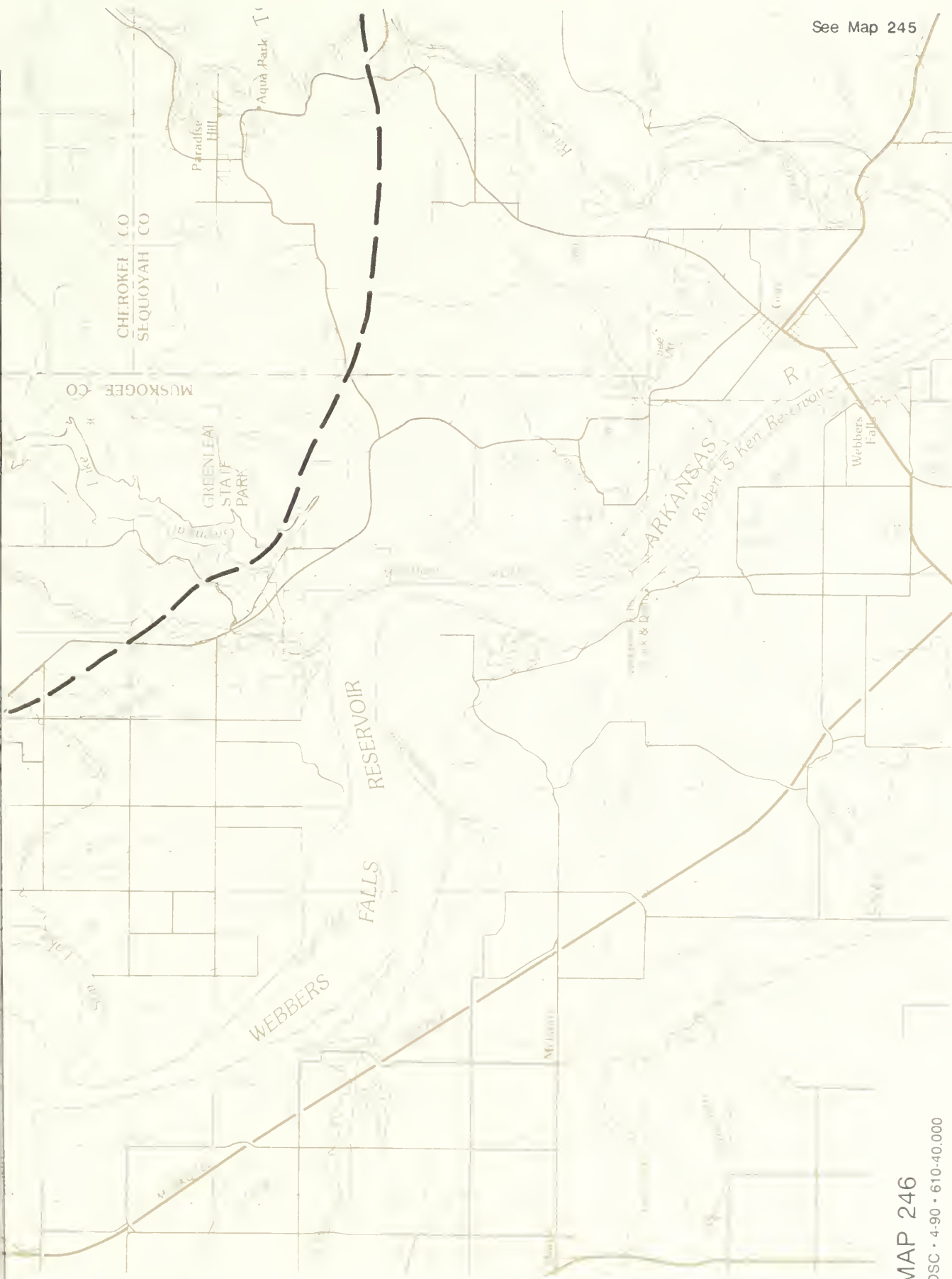
MAP 244

DSC • 4-90 • 610-40-000

[illegible][illegible][illegible]

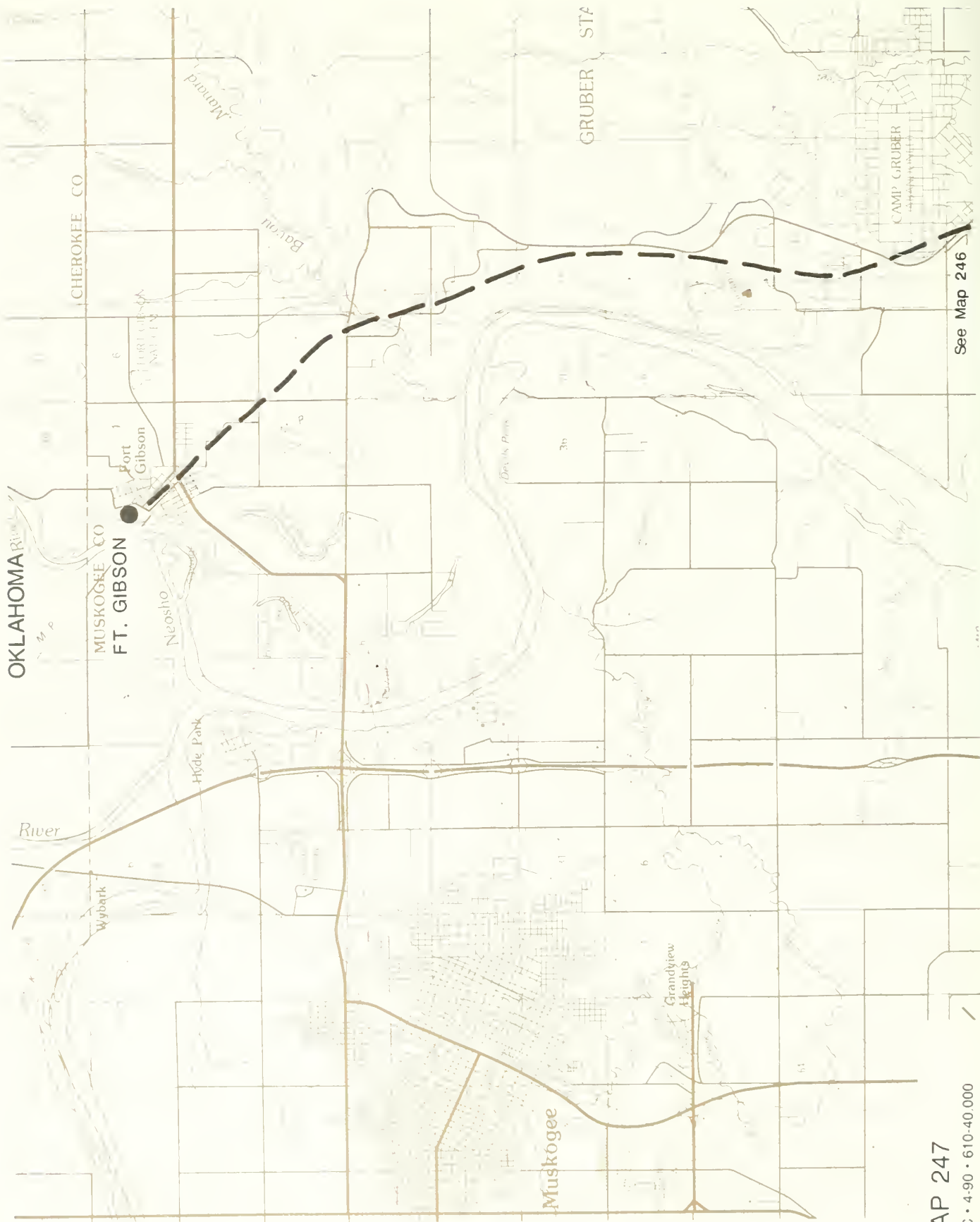


See Map 245



MAP 246

DSC • 4-90 • 610-40,000





As the nation's principal conservation agency, the Department of the Interior has responsibility for most of our nationally owned public lands and natural and cultural resources. This includes fostering wise use of our land and water resources, protecting our fish and wildlife, preserving the environmental and cultural values of our national parks and historical places, and providing for the enjoyment of life through outdoor recreation. The department assesses our energy and mineral resources and works to ensure that their development is in the best interests of all our people. The department also promotes the goals of the Take Pride in America campaign by encouraging stewardship and citizen responsibility for the public lands and promoting citizen participation in their care. The department also has a major responsibility for American Indian reservation communities and for people who live in island territories under U.S. administration.

Publication services were provided by Toni Bryant, visual information specialist; Jim Giberson, supervisory cartographer; and Greg Sorensen, editor, of the Branch of Publications and Graphic Design of the Denver Service Center. NPS D-2A (Map Supplement) September 1992

