

Prepared by  
Robert M. Linn (NPS)  
6/29/64

VEGETATION TYPES

1. The Spruce-fir Forest of Great Smoky Mountains National Park is the largest spruce-fir, "Boreal" forest stand in the southern United States.
2. The Spruce-fir is here distinct--being composed of Red Spruce and Fir--the largest forest of these species anywhere in the world. [?]
3. The "Boreal" Spruce-fir forest of eastern North America reaches its southernmost limit in Great Smoky Mountains National Park and is the only one along the Ridge Parkway for reasons not entirely known, but postulated as a result of post-glacial climatic changes.
4. Since spruce-fir reaches its southernmost limit here, observations of expansion or retraction in the range of the type over a number of years would be useful in determining and/or plotting subtle climatic changes.
5. Since there are burned-over and cut-over areas of spruce-fir in Great Smoky Mountains National Park, successional changes and progress should be studied and results made available to the scientific and forestry fields.

THE GRASSY BALDS

1. If the grass balds are natural, as most investigators believe, they are one of the few (if not the only) areas where they may continue to be studied unaltered by man.
2. The balds are a phenomenon fairly unique to the southern Appalachians.
3. Balds offer a general unaltered vista of the surrounding mountains.



## THE COVE HARDWOOD FORESTS

1. The Cove Hardwood forests have provided species which migrated to all sections of the Eastern Deciduous Forest after the glacial age.
2. The Cove Hardwoods contain many record and near-record size individuals --denoting superior habitat for the individual in question and longevity of pristineness.
3. Aesthetically the Cove Hardwoods have the stateliness and other intangible qualities that denote "the forest" to most persons viewing them.
4. The Cove Hardwoods contain a huge number of different tree, shrub, herb and fern species.


## THE HEMLOCK FORESTS

?

Hemlock occurs only in rare, sheltered ravines in the southeastern States; northward it occurs much more abundantly, being one of the major constituents of the Northern Hardwood Forest Association. The southern Appalachian hemlock sites are among the best, however, and should be protected, especially since no major protection is offered this species in any other National Park except Great Smokies and Shenandoah.

## THE OAK AND PINE FORESTS

1. The Oak and Pine forests have scientific values for studies of succession in logged areas and studies of eventual composition in former Oak-Chestnut stands in both logged and pristine areas.
2. The former Oak-Chestnut forests are preserved only in Great Smoky Mountains and in Shenandoah in the National Park System.
3. The more open stands of Oak and Pine on the drier ridges contain spectacular displays of *Kalmia latifolia* (Mountain Laurel) and other flowering heaths.



Digitized by the Internet Archive  
in 2012 with funding from  
LYRASIS Members and Sloan Foundation

<http://archive.org/details/sprucefirforests00linn>

## THE HEATH BALDS

The value of the Heath Balds is their beauty when the shrubs are in bloom.

## THE NORTHERN HARDWOOD FORESTS

The southern Appalachians offer the southernmost area in which the Northern Hardwood Forest can survive. These trees reach to nearly their altitudinal limits in the Great Smokies, with characteristic stunted-twisted growth. The transition between these Northern Hardwoods and spruce-fir is a "zone of tension" which may fluctuate up or down depending upon minor climatic fluctuations. This is a valuable ecological study resource which has not been fully pursued.

## THE BEARS

The Black Bear is one of the major attractions along the roadside in the Smokies. This is due to the habit acquired by some bears of begging for handouts and raiding trashcans along the highways. In spite of the unnatural conditions involved, the bears remain as a major value to wildlife appreciation on the part of the public.

## THE AQUATIC LIFE

The values of aquatic habitats in the Great Smokies are: recreational fishing; aesthetic sights and sounds; one of the few remaining "clear-stream" areas of the Eastern United States; many varied habitats for at least 72 species of fish; one of the few remaining places where native Appalachian strains of Brook Trout are found; one of the few remaining areas of Eastern United States where species differentiation in adjacent watersheds may be studied with little or no human influence factors.



## THE ECOSYSTEMS

The forests of the Great Smokies exist where they do in response to climatic, geologic, soil and topographic conditions; the lesser plants and the animals exist where they do in response to the physical factors mentioned plus the forest dominants. The forests lay the pattern for the remainder of the wildlife; the wildlife species will prosper as their habitats prosper, and suffer as their habitats suffer, and change as their habitats change.





## REPORT

# An Evaluation of the Natural Resources and Values, and A Delineation of Resources and Values to be Preserved, in Great Smoky Mountains National Park, North Carolina and Tennessee.

## PROLOGUE

Natural Resources and values fall into several categories: some are material objects or conditions and easily defined, some are conceptual or abstract and not so easily defined. These Resources, further, are of varying value to the different segments of the American population with their varied interests and desires. The attempt here has been to define the values, to describe their meaning, and to evaluate them as to their significance.

The outstanding resource of Great Smoky Mountains National Park is the thin, but luxuriant, veneer of vegetation which clothes nearly all of the Park. The rocks, soils and climate which support this vegetation, the animal life which is supported by, and interacts with, the vegetation and the many thin ribbons of stream life which thread their way through this vegetation are all mandatory ingredients in the resources-values spectrum. It is the variability of the soils, climate, vegetation, and animal life that breathes meaning, significance and uniqueness into the Great Smoky Mountains. The following are descriptions of the several kinds of resources and values upon which the development of the Park ought, ultimately, to hinge.



## 1. THE BOREAL FOREST FORMATION

### Description of the Boreal Forest Formation

The main Boreal Forest formation extends from near the Bering Seacoast of Alaska eastward in a gigantic arch which swings southward through the regions of Great Bear Lake, Great Slave Lake, Lake Athabaska, Lake Winnipeg, touching the northern shore of Lake Superior and portions of the southern shores of Hudson and James Bays, thence eastward to the Atlantic coast and central Newfoundland. This is the most extensive forest type in North America. The major tree species of this main Boreal Forest are White Spruce, Balsam Fir, Black Spruce, Larch, Paper Birch and Northern White Cedar. Commonly, it is called the Spruce-fir Forest.

Spruce and fir extend southward upon the higher mountain slopes into both eastern and western United States. The western southward extensions, however, are composed of species of spruce and fir which are quite different from the main Boreal species. In the eastern United States, spruce and fir extend southward along the higher ridges and peaks of the Appalachian system. Here, too, the species change; but much more subtly and the casual observer does not readily discern the change.

From northeastern Maine southward, Red Spruce increases in importance over White Spruce until White Spruce drops out entirely south of New York State. The Appalachians in Pennsylvania are not of sufficient altitude to support spruce and fir, but the southern Appalachians extending from West Virginia into the Great Smoky Mountains and the Southern Blue Ridge, do attain



the sufficient altitude. In the southern Appalachians, the Balsam Fir of the north is replaced by Fraser Fir. The major hardwood associate of Spruce-fir in the north is Paper Birch, and in the southern Appalachians Paper Birch is absent and its place is more or less occupied by Yellow Birch.

### The Southern Appalachian Spruce-Fir Forest

The Spruce-fir forest of the southern Appalachians is, therefore, composed of Red Spruce and Fraser Fir which are taxonomically distinct from their northern counterparts, but which form a distinctly look-alike, boreal-type forest. This southern Appalachian Spruce-fir forest is considered by ecologists as being a part of the Boreal Forest formation, but also as a distinct entity with species and species composition found nowhere else.

The species composition of the southern Appalachian Spruce-fir forest is as follows, given in terms of some of the more major species only, and compared with spruce-fir forest species composition as found at Isle Royale National Park:



Species in Great Smoky Mountains  
National Park Southern Appalachian  
Spruce-fir

Comparable Species in Isle Royale  
National Park Main Boreal Forest  
Spruce-fir

---

Fraser Fir	-----	Balsam Fir
Red Spruce	-----	White Spruce
Yellow Birch	-----	Paper Birch
American Mtn. Ash	-----	American Mtn. Ash
Fire Cherry	-----	Fire Cherry
Bush Honeysuckle ( <u>Diervilla</u> <u>sessilifolia</u> )	-----	Bush Honeysuckle ( <u>Diervilla</u> <u>lonicera</u> )
Red-berried Elder	-----	Red-berried Elder
Canada Blackberry	-----	---
---	-----	Thimbleberry
Spreading Shield Fern	-----	---
---	-----	Bracken Fern
Yellow Clintonia	-----	Yellow Clintonia
Bluets	-----	---
Mountain Wood-sorrel	-----	---
---	-----	Canadian dogwood
---	-----	Fringed Polygala
Mountain Aster	-----	---
White Wood-aster	-----	Large-leaved Aster

---

Lines connect species of more-or-less ecological equivalency.





The following species are distinctively southern, making the southern Appalachian spruce-fir community distinct from its northern counterpart:

*Abies fraseri* (Fraser fir)

*Vaccinium erythrocarpum* (Mountain Cranberry)

*Menziesia pilosa* (Minnie-bush)

*Solidago glomerata* (Skunk Goldenrod)

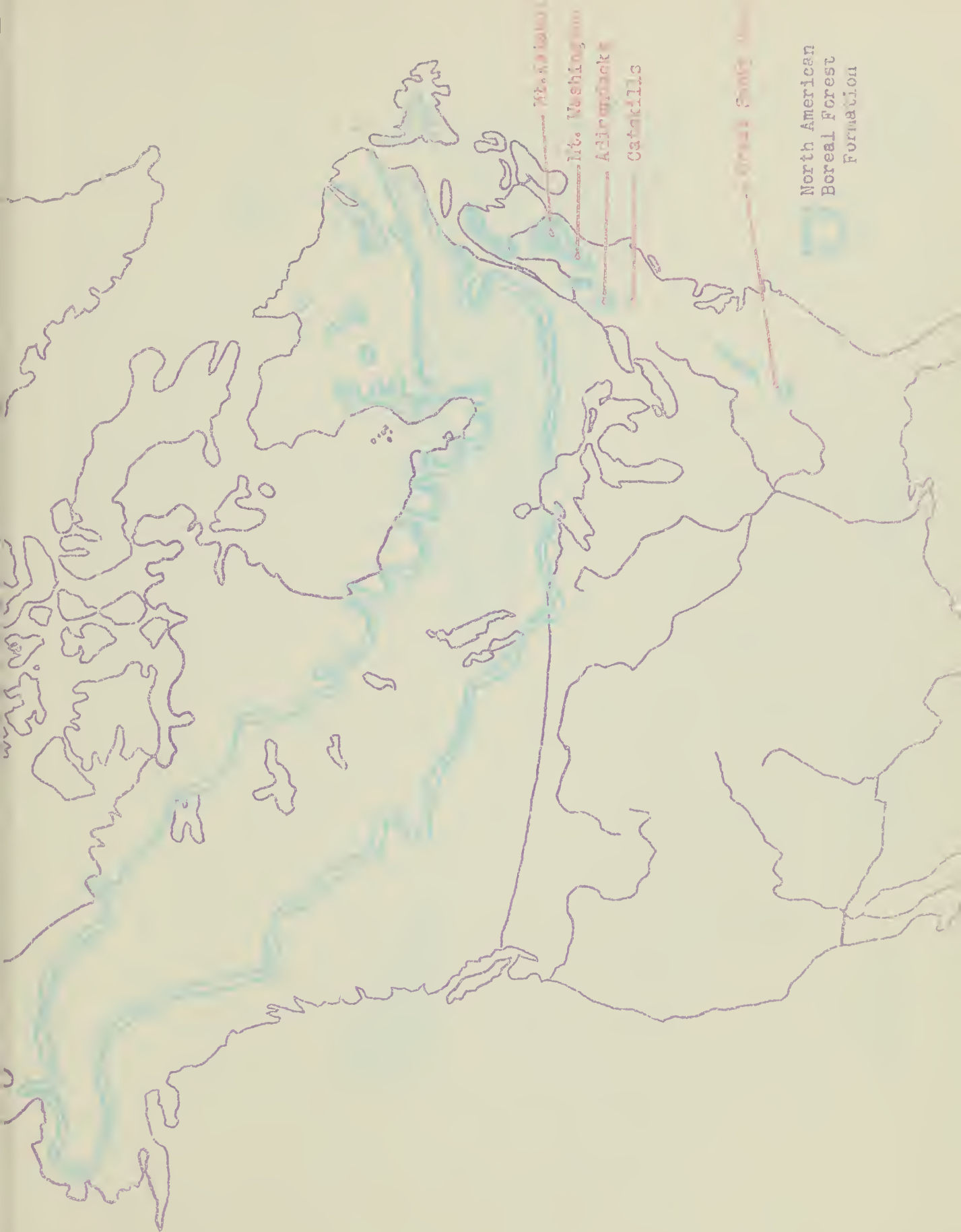
*Senecio rugelii* (Rugel's Ragwort)

*Geum radiatum* (Appalachian Avens)

*Parnassia asarifolia* (Grass-of-Parnassus)

*Chelone lyonii* (Turtle-head)





Mt. St. Helens

Mt. Washington

Adirondacks

Catskills

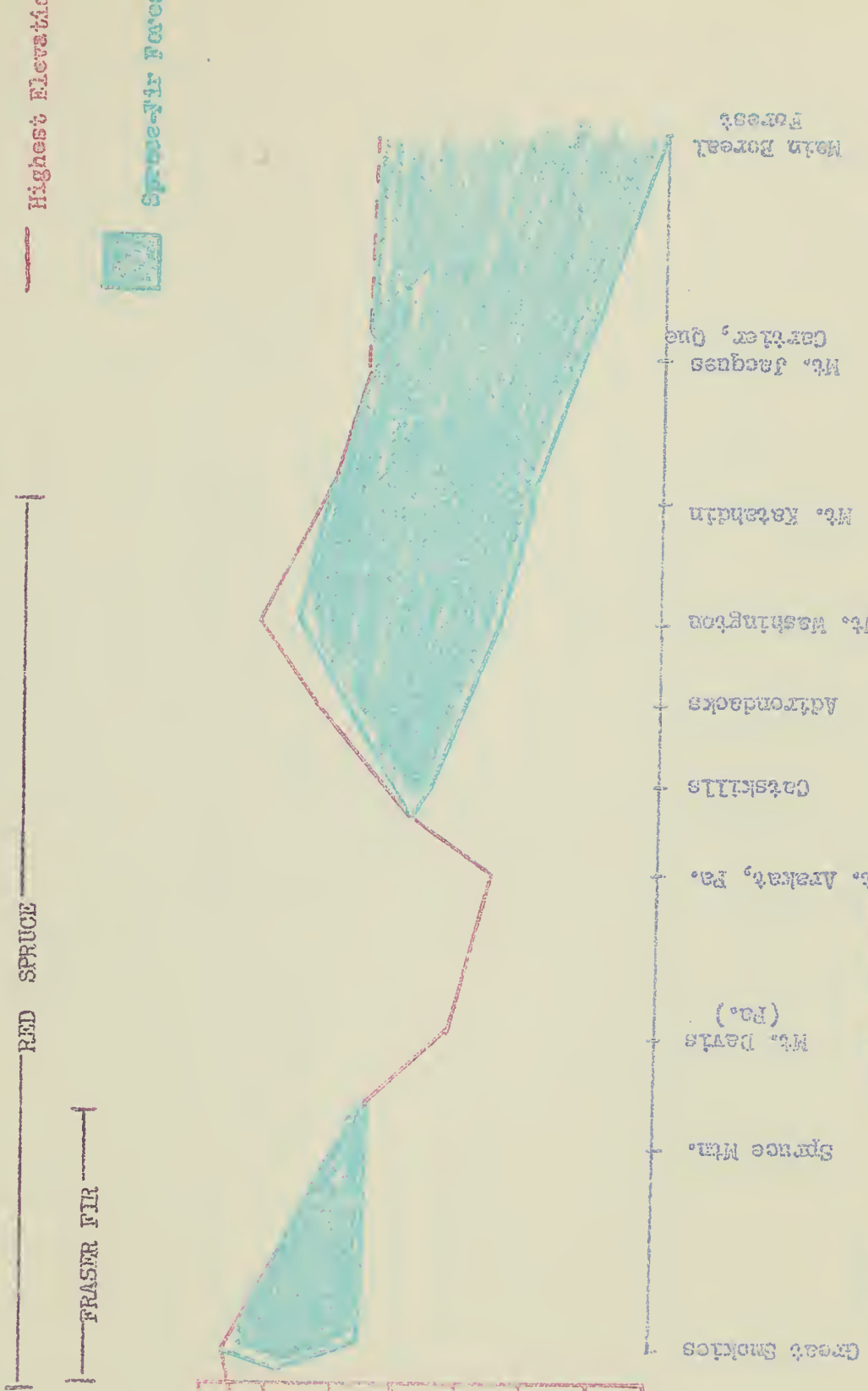
Great Smoky Mts.

North American  
Boreal Forest  
Formation



ELEVATION (feet) ABOVE SEA LEVEL

7000  
6000  
5000  
4000  
3000  
2000  
1000  
Sea level



Insufficient Elevation for Spruce-Fir

Southern Appalachians

Northern Appalachians

Main Boreal Forest



SKETCH MAP OF GREAT SMOKY MOUNTAINS NATIONAL PARK  
SHOWING THE APPROXIMATE AREA OF THE  
SERVUE-FIR FOREST







Of the southern Appalachian spruce-fir areas, which may originally have been only about 1,000,000 acres in extent, the spruce-fir of Great Smoky Mountains National Park is the most extensive extant tract; and, the Great Smoky Mountains have doubtless been the major site for this forest type for thousands of years.

The southernmost limit of spruce-fir forest in eastern North America is in Great Smoky Mountains National Park just a few miles southwest from Clingmans Dome (and along the Blue Ridge Parkway south and east of GSMNP). (There have been past erroneous reports of spruce and/or fir in northern Georgia). Southwest from Clingmans Dome as one descends the Appalachian Trail from Mt. Buckley to Double Spring Gap, the last full-fledged stand of spruce-fir is left behind. (See photo).



Beyond (southwest from) Double Spring Gap is a dense stand of American Beech in which there are only occasional individuals of Red Spruce. By the time one reaches Silers Bald, about a mile southwest of Double Spring Gap, the last and southernmost Red Spruce in Great Smoky Mountains National Park has been left behind.

This southernmost terminus of Spruce and Fir is not completely understood. In the northeastern half of the Great Smoky Mountains, Spruce and Fir exist on most elevations above 4500 feet. There are numerous areas in the southwestern half of the Smokies which exceed this elevation, none of which support spruce and fir. The most reasonable explanation for this comes from Whittaker (1956):

Of the historical interpretations which might be offered, one seems most adequate and is based on topography of the mountains. Observation of a map of the Smokies reveals a suggestive correlation: Clingmans Dome, southwest of which the last red spruce grow, is the high point of the range and the first of a series of peaks extending above 6000 ft. along the ridge to near the northeast end of the range. The spruce-fir forests grow on these high peaks and on the adjacent ridges, slopes, and valley sides down to 4500 feet. The highest points south of Clingmans Dome are Thunderhead Mountain and Silers Bald, 5530 and 5620 ft, which support deciduous forests only and, on their peaks, grassy balds. The spruce-fir forests are limited to that part of the range where peaks above 5700 ft occur.



The survival of spruce-fir forests in the area of higher peaks may be thought to have been dependent on these peaks, where the forests could find sanctuary during the xerothermic period. If, in the warm period following the last glaciation, temperatures rose sufficiently to displace the spruce-fir forests upward by 1000 ft or a little more--implying a mean temperature rise of 2° or 3° F (Shanks 1954)--their absence south of Clingmans Dome would be accounted for. A somewhat greater warming, with a displacement upward of 1300 ft, would still permit spruce to survive on summits near 6000 ft and fir and mountain ash to exist with it on northeast slopes of the peaks only a few hundred feet higher.

Of the history of high-elevation vegetation in the Smokies, it may be suggested that the spruce-fir forests extended farther south during glaciation than at present--how much farther can scarcely be guessed. During the last xerothermic period they were pushed upward to 5600-5800 ft elevation and were pushed off the tops of the lower peaks south of Clingmans Dome. As the climate cooled again, the forests advanced down the slopes from the higher northeastern peaks where they had found sanctuary and reoccupied the land above 4500 ft. Southwest of Clingmans Dome absence of spruce forests would leave mountain surfaces above 4500 ft available for those species of the eastern forests best adapted to high-elevation conditions--gray beech, northern red and white oaks, and chestnut particularly--while other deciduous species were displaced downward by the cooling climate. The spruce forests should have been moving



southwest along the ridge from Clingmans Dome in the 4000 years since the peak of the xerothermic period (Flint 1947), but are perhaps retarded or halted by the extensive beech forests of Double Spring Gap.

### Values of the Spruce-Fir Forest

From this brief discussion of the "Boreal" spruce-fir forest of Great Smoky Mountains National Park, several intrinsic values may be singled-out as important and worthy of the highest kind of preservation:

1. The Spruce-fir forests of Great Smoky Mountains National Park comprise the largest Spruce-fir, "Boreal" forest stand in the southern Appalachians.

2. The Spruce-fir is here distinct from the Northern Spruce-fir--being composed of Red Spruce and Fraser Fir--the largest forest of these species anywhere in the world.

3. The "Boreal" Spruce-fir forest of eastern North America reaches its southernmost limit in Great Smoky Mountains National Park and in the adjacent Blue Ridge Parkway for reasons not entirely known, but postulated as being a result of post-glacial climatic changes.

4. Since Spruce-fir reaches its southernmost limit here, observable extension or retraction in the range of the type over a number of years could be utilized in determining and/or plotting subtle climatic changes.

5. Since there are burned-over and cut-over areas of Spruce-fir within Great Smoky Mountains National Park, successional changes and progress can be studied and results made available to the scientific and forestry fields concerned.







## 2. THE GRASSY BALDS

Closely associated with the high elevation spruce-fir forests of the southern Appalachians are the montane grassy balds which occur in a rather narrow altitudinal band centering at about 5400 feet elevation. To say that these balds are closely associated with spruce-fir is not quite correct, for it is more correct to say that they are associated with the absence of spruce-fir.

### ORIGIN OF THE BALDS

The origin of the balds occurring on some of the high peaks of the southern Appalachians has been the subject of considerable controversy. In recent years, however, enough serious scientific work has been accomplished to warrant reasonable conclusions concerning bald origin.

Following the glacial period in North America, the climate became warmer and drier over most, if not all, of the continent. This warming trend culminated in a warm-dry era (known variously as the "xerothermic," "pine maximum," and "hypsithermal") which was warmer than any other since pre-glacial times, including the present climate. During this period, spruce and fir in the southern Appalachians were "probably restricted ... to an altitude 300' to 1000' higher than its present lower limits ..." (Mark, 1958). On some of the lower peaks, spruce and fir were thus eliminated. Since this xerothermic period, climate has generally cooled, forcing the hardwood forest trees to lower elevations. Because spruce and fir were eliminated from some of the peaks, there is an absence of a seed source for these species with the consequence that where a potential spruce-fir zone now exists, only hardwoods are available and because hardwoods grow only with great "unhappiness" in this potential spruce-fir zone, a "bald susceptible" zone is formed.

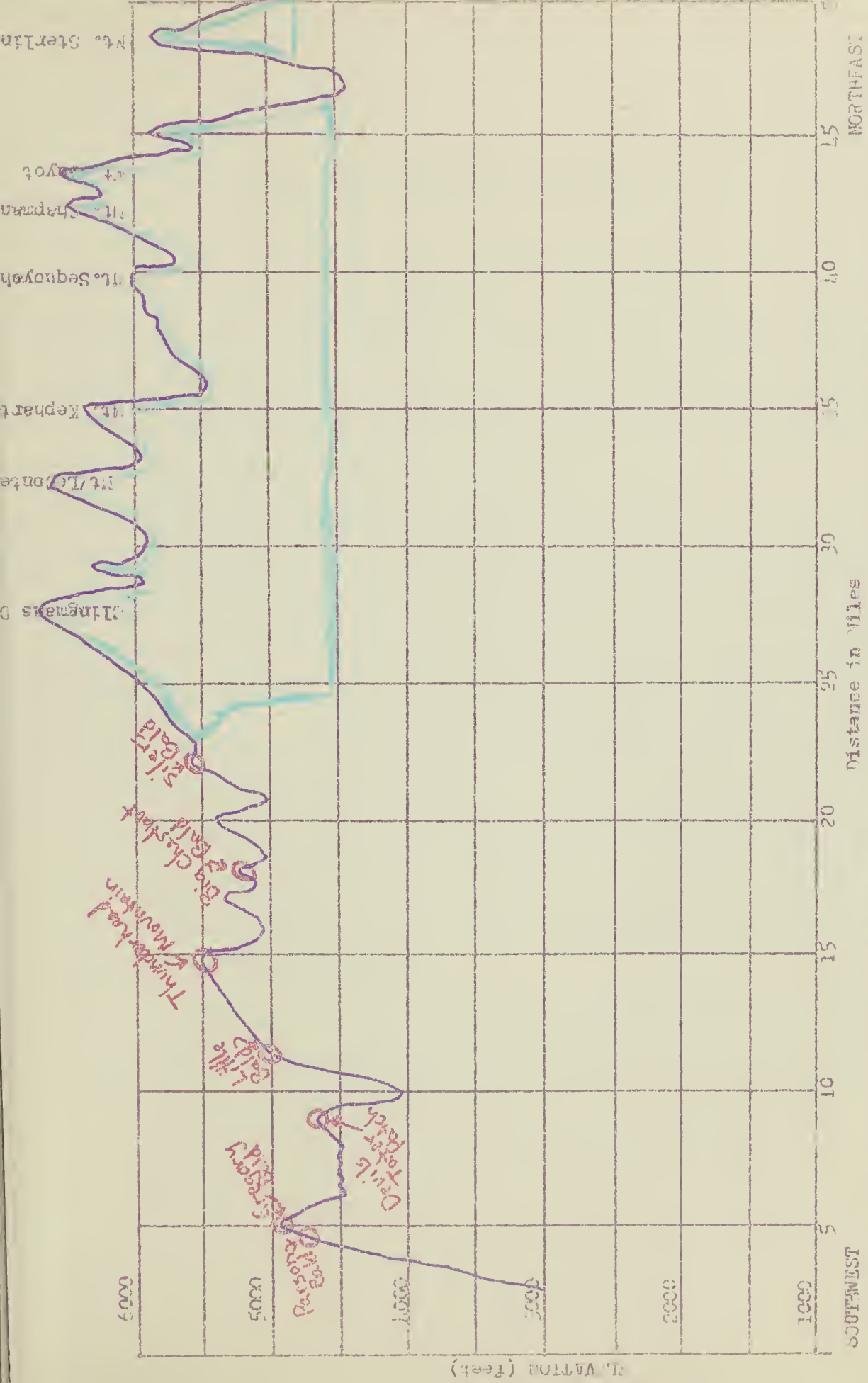


Likewise, where there is a seed source for spruce and fir, a "bald susceptible" zone is likely to occur between the lower limits of spruce-fir and the upper limits of high altitude hardwoods, especially on south, southwest and west exposures. This is a zone in which neither the conifers nor the hardwoods are particularly "happy".

It is possible that some of the present balds have been treeless since post-xerothermic times. It is possible, also, that any small catastrophic event such as severe insect damage, blowdown damage, or ice damage, could have eliminated trees from "bald susceptible" areas.

Some explanation is due concerning the many more balds in the southwestern portion of the Park than in the northeast. Since the highest peaks in the Park lie in the northeastern section, and since these are the peaks that offered a refuge to the spruce and fir during the xerothermic, the prevalence of balds in the southwestern portion probably merely reflects the general absence of the spruce-fir seed source in this general area.





Location of balds (shown in red) southwest of the spruce-fir range (outlined in green shading) in Great Smoky Mountain National Park. Xerothermic warming would account for the displacement of spruce and fir from peaks lower than 5700' elevation and creation of bald susceptible zones. (After Whittaker, 1956)





## MAINTENANCE, EXTENSION AND INVASION OF BALDS

That forest revegetation will establish (or reestablish) itself in the balds in time, providing no "maintenance" factor is present, has been clearly established. The establishment of Mountain Oat Grass (Danthonia compressa), forming a turf which makes it difficult for the establishment of tree and shrub species is one factor in bald maintenance. The following factors listed by Mark (1958) complete the list:

Maintenance of the balds depends on a complex of factors which include: a. the relative severity of the open area environment at the level critical to tree seedlings. This environment would more closely approach the tolerance limits of tree seedlings than would the environment of an adjacent forest interior, b. the lack of a spruce and fir seed source from areas on which they could now potentially occur, c. possible elimination of the spruce and perhaps fir biotypes best adapted to invade downward into warmer and drier environments, and d. grazing and browsing by domestic animals in recent times, and perhaps by native herbivores prior to European settlement.

Extension of balds results from: a. natural destruction of the marginal trees, especially hardwoods, exposed to relatively severe environmental conditions, b. opening up of the marginal forests by grazing animals, and c. man's extension of the grazing areas within recent times.





Tree invasion on ungrazed balds indicates that the balds at present are barely within the tolerance ranges of certain tree species and therefore may eventually become forested. Spruce and fir are invading more rapidly than hardwood. In the absence of grazing, therefore, the higher balds without a spruce and fir seed source will probably persist longer than either the lower balds or those with a spruce and fir seed source.

#### GRASS BALD SPECIES

By far the most abundant and important species of the grass balds is the Mountain Oat Grass (Danthonia compressa). This grass tends to form a dense mat which makes it difficult for many other plants to establish themselves.

There are a number of species, however, which typically are found in the balds. Among these are the following (from Mark, 1958):

#### Woody Plants:

- Amelanchier laevis (Serviceberry)
- Crataegus macrosperma v. roanensis
- Lyonia ligustrina (Lyonia)
- Quercus rubra (Northern Red Oak)
- Rhododendron calendulaceum (Flame Azalea)
- Vaccinium vacillans (Low-bush Blueberry)



Herbaceous Plants:

- Agrostis alba* (Redtop)  
*Angelica triquinata* (filmy Angelica)  
*Aster surculosus* (Aster)  
*Carex debilis* v. *rudgei* (Drooping Wood Sedge)  
*Carex pensylvanica* v. *distans* (Sedge)  
*Danthonia compressa* (Mtn. Oat Grass)  
*Fragaria virginiana* (Wild Strawberry)  
*Houstonia purpurea* (Bluets)  
*Houstonia serpyllifolia* (Bluets)  
*Poa pratensis* (Kentucky Bluegrass)  
*Polytrichum commune* (Polytrichum -- a moss)  
*Polytrichum juniperinum* (Polytrichum -- a moss)  
*Potentilla canadensis* (Cinquefoil)  
*Prenanthes trifoliata* (Rattlesnake Root)  
*Prunella vulgaris* v. *lanceolata* (Self-heal)  
*Rumex acetosella* (Red Sorrel)  
*Trifolium repens* (White Clover)  
*Viola sagittata* (Violet)  
*Viola* spp. (Violet)

Among the numerous balds in Great Smoky Mountains National Park are the following which were studied by Mark (1958, 1959).

True grass balds (of natural origin according to Mark)

- Mt. Sterling Bald  
High Spring Bald



Little Bald

Rocky Top Bald

Silers Bald

Thunderhead Mountain Bald

Andrews Bald

Gregory Bald

Parson Bald

Fields (not of natural origin according to Mark)

Ledge "Bald"

Russell Field

Spence Field

In spite of the wealth of literature concerning southern Appalachian grassy balds, they still present something of an enigma -- how rapidly are forest trees encroaching on the balds? Are they really "natural"? Will slight climatic fluctuations cause forest species to first encroach and then retreat? etc. The balds are, then, of value to fields of botany and ecology as an outdoor, living laboratory possessing data and knowledge yet to be determined.

Values of the Grassy Balds

1. If the balds are natural, as most investigators believe, GSMNP offers one of the few (if not the only) areas where they may continue to exist and be studied unaltered by man.
2. The balds are a phenomenon fairly unique to the southern Appalachians.
3. Balds offer unusual natural vistas of the surrounding mountainous area.



### 3. THE EASTERN DECIDUOUS FOREST FORMATION

The Eastern Deciduous Forest covers most of the eastern portion of the United States and adjacent southern Canada. This forest formation is extremely diverse in its species content and makeup, ranging from the open oak stands bordering the grasslands of the West, to the dense forests of the eastern bottomlands. The characteristic which holds the formation together is the deciduous nature of the trees comprising the forest.

The varied climates of the Great Smoky Mountains, due to altitudinal differences, and the varied topography with its differences in slope and exposure, combine to produce an enormity of habitats. Precipitation alone varies from about 57 inches per year at lowest elevations, to about 89 inches at the lower limit of the Spruce-fir zone, to about 91 inches at the upper limit of the Fir Forest. The average decrease in temperature with altitude is  $2.23^{\circ}$  F. per 1,000 feet of elevation. Exposure includes all of the various directions; and slope types run from concave to straight to convex. Thus, temperature, precipitation, runoff, evaporation, moisture accumulation, etc., are responsible for this wealth of habitat types.

#### Role of the Great Smoky Mountain in the Origin of the Eastern Deciduous Forest

Over a span of about 60 million years just previous to our current 1-million-year-long Quaternary Period, was the Period known as the Tertiary. The Earth's climate was much more even during this time, allowing a temperate type of vegetation to exist into what is now the Arctic. The Tertiary was a period of





large woody plants, and from the fossil remains many genera well known to us today have been discerned: beech, chestnut, elm, alder, birch, hazelnut, aspen, walnut, gum, sycamore, maple, oak, sequoia and ginkgo. These genera made up the Arctotertiary vegetation which spread across Greenland; northern Europe to the northern Urals; middle Asia to Manchuria, Sachalin and northern Japan; Alaska to the Pacific Northwestern United States; and in the Atlantic Northeastern United States and Canada.

By the close of the Tertiary the world climate had slowly evolved toward the glacial age known as the Pleistocene Epoch. During the Tertiary a number of inundations of the Southeastern U. S. Atlantic and Gulf coasts had taken place. But during the times of inundations and during the glacial age, the southeastern highlands remained available as a kind of refugium for plants and animals which had evolved and which were evolving. The Sequoia and Ginkgo are no longer in the flora of the southeastern highlands, but the others are still there--the same genera, evolved over the years into the present species.

In a study by Cain (1943), it was determined that 86 percent of the Cove Hardwood Tree genera, 100 percent of the Cove Hardwood shrub genera, 100 percent of the Cove Hardwood fern genera and 75 percent of the Cove Hardwood flowering herb genera are of Tertiary origin.

During the Recent Epoch (that is, that time since the retreat of the glaciers) the plant species that found refuge in the Great Smokies (and in the Cumberlands) have been able to "migrate" into the areas of Eastern United States which were previously glaciated or otherwise unavailable for terrestrial plants. The migrations for each species have been different from each other, each



migrating into environments and habitats that it could tolerate. The result is a mosaic pattern of forest associations within the Eastern Deciduous Forest (see map).

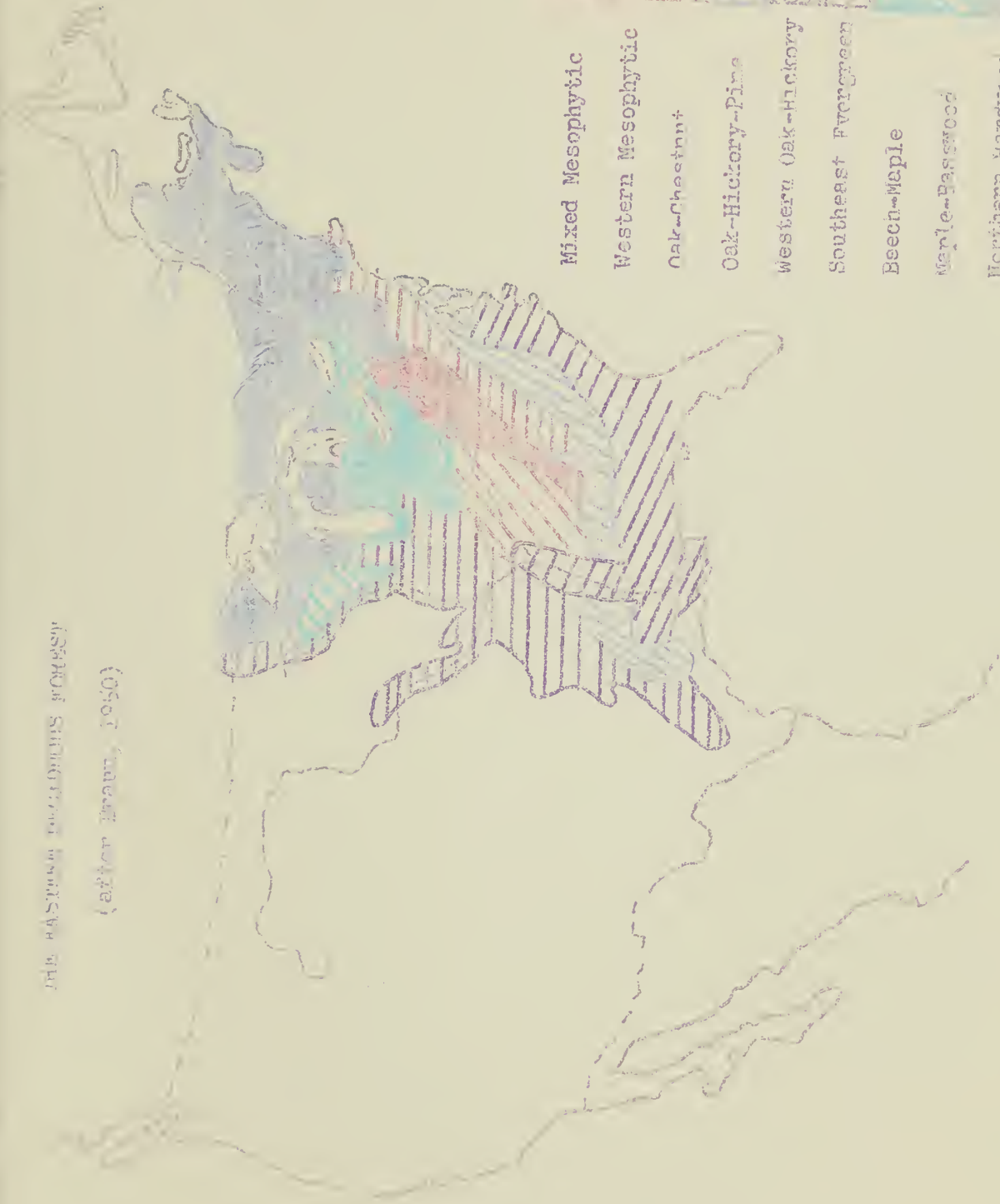
The present Cove Hardwoods in the Smokies are a general ecological equivalent of the Arctotertiary vegetation and represent (together with the "Mixed Mesophytic Forest" of the Cumberlands) the primordial root of the entire Eastern Deciduous Forest. This forest possesses, therefore, a kind of value that cannot be compared under any circumstance to the ephemeral values of political economics and the like created in the minds of men. It is rather a transcending value as "food" for the minds of men.

In the Great Smoky Mountains a similar differentiation, to produce a mosaic pattern of forest associations, has occurred along temperature and moisture gradients. Whittaker (1956) plotted this mosaic pattern on a graph which gives altitude on the vertical axis and a moisture gradient from moist to dry to the horizontal axis. The resulting graph is a convenient one to organize one's thinking on the locations of the various forest types in the Smokies.



THE EASTERN FOREST TYPES

(after Braun, 1950)















a. The Cove Hardwood Forests

These forests occur below 4500' elevation in sheltered, moist, deep-soil habitats. The major tree species are:

Sugar Maple

Yellow Buckeye

Yellow Birch

Chestnut (now dead or dying due to blight)

Beech

White Ash

Silverbell

Tuliptree

Cucumber Tree

Black Cherry

Northern Red Oak

Basswood

Henlock

(For additional species of trees and shrubs in this and the following sections, see Whittaker, 1956 and Shanks, 1954).

The following is a quotation from Stupka (1960), which is pertinent here:

".... It is largely due to the occurrence of various unspoiled stands of these cove hardwood forests, along with the stands of Canadian-zone spruce and fir at the higher elevations, that Great Smoky Mountains National Park deserves its reputation as an outstanding wilderness stronghold.



"It may be difficult for some of us to realize that the cucumber-tree grows to be greater than 18 feet in circumference, yet such a tree stands in the Greenbrier area of the Park. A yellow buckeye is almost 16 feet in circumference, a yellow birch over 14 feet, a mountain silverbell almost 12 feet, a sugar maple over 13 feet, and a yellow-poplar (Tuliptree) over 24 feet -- these are circumference measurements taken at  $4\frac{1}{2}$  feet from the ground. All are cove hardwood species in the park.

"Fraser magnolia, one of the many smaller trees in these forests, also reaches record proportions here; specimens are known to attain a height of over 75 feet and a trunk diameter of more than 2 feet. A number of shrubs, one of the most prevalent of which is the rosebay rhododendron, and a long list of spring-blooming herbs are to be found in the cove hardwood forests."

#### Values of the Cove Hardwood Forest

1. Their role in providing species which migrated to all sections of the Eastern Deciduous Forest after the glacial age.
2. They contain many record and near-record size individuals--denoting superior habitat for the individual in question and longevity of pristineness.
3. Aesthetically they have the stateliness and other intangible qualities that denote "the forest" to most persons viewing them.
4. They contain a huge number of different tree, shrub, herb and fern species.



5. They represent, essentially, the remainder of the Arctotertiary forest--the best known example in the world.

6. Many of the stands have not been altered by modern man.

b. The Hemlock Forests

These forests are usually restricted to sheltered habitats along streams below 3000' elevation and to more exposed areas on slopes and ridges up to 4500'. The dominant species is the Eastern Hemlock, and Rhododendron is often dense in the shrub layer, but the following are also often present:

Red Maple

Sugar Maple

Yellow Birch

Sweet Birch

Beech

Tuliptree

Fraser Magnolia

Northern Red Oak

Striped Maple

Silverbell

Values of the Hemlock Forests

Hemlock occurs only in rare, sheltered ravines in the southeastern states; northward it occurs much more abundantly, being one of the major constituents of the Northern Hardwood Forest Association. The southern Appalachian hemlock sites are among the best, however, and should be protected, especially





since protection is offered this species in no major park except Great Smokies and Shenandoah.

c. Oak and Pine Forests

Oaks and Pines tolerate the drier conditions of exposed slopes and ridges better than most other species in the Park. Therefore, wherever a dry site appears, oaks and pines are predominant; the drier the site is, the more open the canopy appears and the greater the abundance of pine, so that it is possible to divide Oak and Pine Forests into the "Closed Oak Forests" and the "Open Oak and Pine Stands". There is also a change in the pine species with elevation: at lowest elevations, Virginia pine is common; at middle elevations (2500'-3500') Pitch Pine is common; and at higher elevations (up to 4500') Table Mountain Pine is common. Associated with the Oaks and Pines are:

Red Maple

Sweet Birch

Pignut, Red, and Mockernut Hickories

Chestnut

Silverbell

Black Gum

Black Locust

Sourwood

The Closed Oak Forests were, for the most part, considered Oak-Chestnut Forests until such time as the Chestnut was eradicated by the Chestnut Blight.



There are still a great many sproutings from Chestnut stumps, but it is doubtful that these can continue living for many more years. The Oak Forests cover more acreage than any other forest type in the Great Smokies-- particularly in the North Carolina portion owing to the abundance of drier southeast-facing slopes in that portion. Relatively little has been done in the way of scientific studies to indicate the eventual forest composition of the old Oak-Chestnut Forest (an outstanding exception is Keever, 1953). Since much of the former Oak-Chestnut Forest in the Smokies has been logged, but with still considerable unlogged area remaining, the area presents a unique laboratory for the study of the eventual forest composition of the former Oak-Chestnut Association.

#### Values of the Oak and Pine Forests

1. Scientific value for studies of succession in logged areas and studies of eventual composition in former Oak-Chestnut stands in both logged and pristine areas.
2. The former Oak-Chestnut Forests are preserved only in Great Smoky Mountains National Park and in Shenandoah National Park.
3. The more open stands on the drier ridges contain spectacular displays of Kalmia latifolia (Mountain Laurel) and other flowering heaths.
- d. Heath Balds (Slicks)

The shrubs of the Heath family, especially *Kalmia*, form a more or less continuous shrub layer in the Open Oak-Pine Forests. Since these forests are driest and usually in excellent position for lightning fires to get started,



the forest tree canopy is occasionally destroyed leaving the heaths in command. The heaths also can occupy sites which have been subject to landslides. The value of these Heath Balds is their beauty when the shrubs are in bloom. Since they normally occur on steep slopes and ridges which are not suited for roads or buildings, there seems little concern for their perpetuation.

e. Northern Hardwood Forests

These are high elevation forests, normally above 4500' in the "spruce-fir zone." Beech and Yellow Birch are the dominant species, but the following may also be found:

Red and Sugar Maples

Yellow Buckeye

Serviceberry

Fraser Magnolia

Black and Fire Cherry

Hemlock

+ some spruce-fir, particularly Red Spruce.

The Northern Hardwoods, while often adjacent to the Spruce-Fir Forests of the northeastern section of the Smokies, is best developed in the southwestern section beyond the range of Spruce-Fir. Here, where a spruce-fir altitudinal zone exists without a spruce or fir seed source, the Northern Hardwoods are able to survive because of the lack of competition from the Spruce and Fir. This is also the area in which "bald-susceptible" zones occur and the hardwoods normally abut the balds in stunted form.





## Values of the Northern Hardwood Forests

1. The southern Appalachians offer the southernmost area in which this forest type can survive.

2. These trees reach to nearly their altitudinal limits in the Great Smokies, with characteristic stunted-twisted growth. The transition between these Northern Hardwoods and Spruce-Fir (or grass balds, if Spruce-fir is absent) is a "zone of tension" which may fluctuate up or down depending upon minor climatic fluctuations. This is a valuable ecological study resource which has not been fully pursued.

In summary to the discussion of the forests of Great Smoky Mountains National Park, it can be stated that these forests exist where they do in response to climatic, geologic, soil and topographic conditions; that the lesser plants and the animals exist where they do in response to the physical factors mentioned plus the forest dominants. The forests, then, lay the pattern for the remainder of the wildlife. The wildlife species will prosper as their habitats prosper, and suffer as their habitats suffer, and change as their habitats change.

For a detailed map of the vegetation of the Park, reference is made to the Forest Type Map produced in the 1930's. This map is sufficiently accurate to be of great value in planning purposes. It is also sufficiently detailed so as to defy reproduction in this report.





## MAMMALS AND BIRDS OF GREAT SMOKY MOUNTAINS NATIONAL PARK

Each animal lives its own way in its own habitat or set of environmental conditions. These conditions are the physical factors of environment--temperature, soil conditions to some extent, moisture availability; and food factors--plants or other animals as the case may be. It is not too surprising then that animals in the Great Smoky Mountains arrange themselves into habitats corresponding to elevation and vegetation type. Some of the more common mammals and birds have been arranged on the next two pages to show this relationship.

The mammal best known to visitors at Great Smoky Mountains National Park is the Black Bear. The reason this creature is so well known is that it frequents park roadsides where it raids trashcans and "begs" for handouts. While in the Park in June 1964, this reporter counted 15 bears on a round-trip between Gatlinburg and Newfound Gap. During the same visit, however, when about 50 miles were covered by foot along Park trails, not one bear was seen. In spite of the unnatural conditions which lead to the sighting of bears by the public, and in spite of the usually completely erroneous impression visitors have about bears ("Goldilocks" type stories), the bears remain as a major value to wildlife appreciation on the part of the public.

Deer is another large mammal occasionally seen in the Park--especially in the Cades Cove area. Deer find food in greatest abundance in those areas which have been cultivated. There are almost no deer in the mature forest where their preferred browse species are lacking or nearly so. Deer, therefore, are of no major importance except in the limited field or field-edge habitats.











As will be noted in the chart showing mammal distribution in the Great Smokies, the largest mammals are those which are found at most all elevations. But few of these could be considered plentiful since mature or nearly-mature forests are not conducive to high large-mammal populations.

Birds are more easily seen and heard than the mammals. There are over 200 species of birds listed for the Park, and although many of these are not commonly encountered, a person interested in birds can have an enthralling adventure in the Smokies. Again because of the varied topography, elevations and vegetation types, the serious birder can have quite an ecological-educational experience on a trip that passes through a number of elevations.





## AQUATIC HABITATS

Threaded their way from the cool, rainy mountaintops, through the forests, into the valleys below are 333 streams of varying volume and length. These streams, too, vary in their physical characteristics: coolest at high elevations; attaining higher temperatures when streamflow is slower or if streamflow is through areas of denuded forest; etc.

The streams offer various values to various people. This reporter has seen people simply sitting along a bank staring into a pool or the turbulent waters of a rapids; who's to know the value of thoughts-in-genesis. Others have been known to actually emplant themselves on a campstool in the midst of a flowing stream, just to cool off. Still others, perhaps the majority, find their escape or adventure in angling. These are all human values which a stream provides.

### Significance of the Fish Fauna

(The following is a direct quotation from Wallis, 1959)

"The native fish fauna of Great Smoky Mountains National Park is of national significance and importance. It should be considered as one of the outstanding biological features of the Park.

"This fish fauna, consisting of over 72 forms, contains a larger number of kinds of fresh water fishes than is to be found in any other National Park Service area. The Park waters are the type localities for several "new" fishes. The distribution of the fishes and the variations which occur in these forms from each side of the mountain make the total fish fauna unique.



"The headwaters of the streams of the Great Smoky Mountains constitute some of the few remaining haunts of the native Appalachian strains of eastern brook trout.

"Although a few species are prized by the angler, the non-sport forms are important members of the native fauna. Many of these forms are so very colorful they are called "warblers of the water world." The life histories of some forms are as unique as they are fascinating.

"Because of their significance to recreation and as part of the biological heritage of the Great Smoky Mountains National Park, the fishes require adequate interpretation, management and preservation."

Studies in the past have shown that during the time of timber cutting in the Great Smokies, water temperatures rose sufficiently to permit Rainbow Trout (introduced species) to migrate further upstream. Since the return of the forest canopy over most of the once-cut area, water temperatures have returned to normal--as has the previous range of the brook trout.

Streams of the Smokies provide recreational angling values as part of the overall park experience. Among the most common sport fish are Rainbow Trout, (introduced), Brook Trout (native), Smallmouth Bass (native), Rock Bass (native), and Brown Trout (introduced).



Values of Aquatic Habitats

1. Recreational fishing as part of overall park experience.
2. Aesthetic sights and sounds.
3. One of the few remaining "clear-stream" areas of the Eastern United States.
4. Many varied habitats for at least 72 species of fish.
5. One of the few remaining places where native Appalachian strains of Brook Trout are found.
6. One of the few remaining areas of Eastern United States where species differentiation in adjacent watersheds may be studied with little or no human influence factors.

Robert M. Linn  
June 29, 1964





## REFERENCES

- Adams, C. C. 1902. Southeastern United States as a Center of Geographic Distribution of Flora and Fauna. Biol. Bull. 3: 115-131.
- Allard, H. A. 1943. The Locust Consociates in the Developmental Forest of Bull Run Mountain, Virginia. Ecology, Vol. 24: 485-492.
- Allard, H. A. 1942. Lack of Available Phosphorus Preventing Normal Succession on Small Areas on Bull Run Mountain in Virginia. Ecology, Vol. 23: 345-353.
- Ayres, H. B. 1922. Forest Types of Appalachian and White Mountains. Journal, Elisha Mitchell Scientific Society, March 31, 1922.
- Ayres, H. B. and W. W. Ashe. 1902. Forests and Forest Conditions in the Southern Appalachians. Appendix A, Message from the President: 45-109.
- Ayres, H. B. and W. W. Ashe. (No Date) The Southern Appalachian Forests. Proff. Paper No. 37, Series H, Forestry 12, U. S. Geological Survey.
- Harr, Thomas C., Jr. 1962. The Genus *Trechus* (Coleoptera: Carabidae Trechini) in the Southern Appalachians. The Coleopterists' Bulletin 16(3): 65-92.
- Billings, W. D. and A. F. Mark. 1957. Factors involved in the persistence of Montane treeless balds. Notes and comments section. Ecology 38: 140-142.
- Billings, W. D. and W. B. Drew. 1938. Bark Factors Affecting the Distribution of Corticolous Bryophytic Communities. Amer. Midl. Naturalist 20(2): 302-330.
- Bloomquist, H. L. 1930. Botanizing in Western North Carolina. The Alumni Register, March, 1930. Duse University, Durham, N.C.
- Bogges, Randolph. 1935. Ferns of the Smoky Mountains Region. W. Va. Acad. Sci. 1934, Proc.: 56-58.
- Braun, E. Lucy. 1950. Deciduous Forests of Eastern North America. 596 pp. The Blakiston Company, Philadelphia, Pa.
- Brewster, William. 1886. An Ornithological Reconnaissance in Western North Carolina. Auk, Vol. 3, No. 1: 94 et. seq.
- Brown, D. M. 1953. Conifer transplants to a grassy bald on Roan Mountain. Ecology 34: 614-617.





- Brown-Dalton Milford. 1941. Vegetation of Roan Mountain: A phytosociological and successional study. Ecological Monographs Index 11: 61-97.
- Bruner, S. C. and A. L. Field. 1912. Notes on the birds observed on a trip through the mountains of western North Carolina. Auk: 368-377. (July, 1912)
- Burns, P. Y. 1952. Effect of fire on forest soils in the pine barren region of New Jersey. Yale Univ. Sch. For. Bull. 57.
- Cain, S. A. 1947. Characteristics of Natural areas and factors in their development. Ecol. Monog. 17: 185-200.
- \_\_\_\_\_. 1945. A biological spectrum of the flora of the Great Smoky Mountains National Park. Butler Univ. Bot. Stud. 7: 11-24.
- \_\_\_\_\_. 1944. Foundations of plant geography. New York: Harper. 566 pp.
- \_\_\_\_\_. 1943. The Tertiary character of the cove hardwood forests of the Great Smoky Mountains National Park. Torr. Bot. Club Bull.: 70(3): 213-235.
- \_\_\_\_\_. 1939. The climax and its complexities. Amer. Midland Nat. 21: 146-181.
- \_\_\_\_\_ and Aaron J. Sharp. 1938. Bryophytic unions of certain forest types of the Great Smoky Mountains. Amer. Midl. Naturalist 20(2): 249-301.
- \_\_\_\_\_. 1937. A preliminary guide to the Greenbrier-Brushy Mountains nature trail - the Great Smoky Mountains National Park.
- \_\_\_\_\_. 1936. Synusiae as a basis for plant sociological field work. Amer. Midland Nat. 17: 665-672.
- \_\_\_\_\_. 1936. Ecological work on the Great Smoky Mountains region. So. Appalachian Bot. Club Journal (Castanea) 1: 25-32.
- \_\_\_\_\_. 1935. Ecological studies of the vegetation of the Great Smoky Mountains. II. The quadrat method applied to sampling spruce and fir forest types. Amer. Midl. Naturalist 16(4): 566-584.
- \_\_\_\_\_. 1935. Trees grow on stilts in Great Smoky Mountains. Science News Letter 28: 125. Illus.
- \_\_\_\_\_. 1934. Studies on virgin hardwood forest: II. A comparison of quadrat sizes in a quantitative phytosociological study of Nash's woods, Posey County, Indiana. Amer. Midland Nat. 15: 529-566.



Cain, Stanley A. and J. B. Oliver Miller. 1933. Leaf Structure of *Rhododendron Catawbiense* Michx. Grown in Picea-Abies Forest and in Heath Communities. Amer. Midl. Naturalist 14(2): 69-82.

Cain, Stanley A. 1931. The Subalpine Vegetation of the Great Smoky Mountains. A doctor's thesis, published in part in The Botanical Gazette, 1931, under the title, 'Soil Reaction and Plant Distribution in the Great Smoky Mountains National Park, Tennessee'.

..... 1931. Ecological Studies of the Vegetation of the Great Smoky Mountains of North Carolina and Tennessee. Bot. Gaz. 91(1): 22-41. (March).

..... 1930. An Ecological Study of the Heath Balds of the Great Smoky Mountains. Butler Univ. Bot. Studies 1(13): 176-208.

..... 1930. Certain Floristic Affinities of the Trees and Shrubs of the Great Smoky Mountains and Vicinity. Butler Univ. Bot. Studies 1(9): 129-150.

Camp, W. H. 1951. A Biogeographic and Paragenetic Analysis of the American Beech (*Fagus*). Amer. Phil. Soc. Yrbk. 1950: 166-169.

..... 1931. The Grassy Balds of the Great Smoky Mountains of Tennessee and North Carolina. Ohio Journal Sci. 31(3): 157-164.

Campbell, Carlos C. 1960. Birth of a National Park in the Great Smoky Mountains. Knoxville: Univ. Tenn. Press. 155 pp.

Cantlon, John E. 1950. Vegetation and Micro-Climates on North and South Slopes of Cusheunk Mountain, New Jersey. Thesis, Rutgers Univ.

Conard, H. S. (No date). The Plant Associations of Central Long Island. A study in descriptive sociology. Am. Midl. Nat. 16: 433-516.

Core, E. I. 1929. Some Aspects of the Phytogeography of West Virginia. Ecology 10: 1-14.

Crandall, Dorothy Louise. 1960. Ground Vegetation Patterns of the Spruce Fir Area of the Great Smoky Mountains National Park. Virginia Journ. Sci. 11(1): 9-18.

..... 1958. Ground Vegetation Patterns of the Spruce Fir Area of the Great Smoky Mountains National Park. Ecological Monograph 28(4): 337-360.

Crickmay, Geoffrey W. 1935. Granite Pedestal Rocks in the Southern Appalachian Piedmont. The Journal of Geology, XLIII (7): 745-758. Oct.-Nov. 1935.

Davis, J. H., Jr. 1930. Vegetation of the Black Mountains of North Carolina: An Ecological Study. Elisha Mitchell Sci. Soc. Jour. 45: 291-318.



- Degelius, Gunnar. 1941. Contributions to the Lichen Flora of North America  
The Lichen Flora of the Great Smoky Mountains. Arkiv f. Bot.  
30A(3):1-80.
- Dugger, Shepherd M. 1892. The Balsam Groves of Grandfather Mountain.  
Banners Elk, N.C. 1892.
- Duncan, Wilbur H. 1933. Ecological comparison of Leaf Structures of  
Rhododendron Punctatum Andr. and the Ontogeny of the Epidermal Scales.  
Amer. Midl. Naturalist 14(2):83-96.
- Elliott, William. 1902. The Southern Appalachian Forest Reserve.  
Washington, D. C.
- Fink, Paul M. 1931. A Forest Enigma. The Grassy Balds, one of Nature's  
Mysteries of the Southern Appalachians. American Forests, Vol.37(9).  
(September)
- Fosberg, F. Raymond and Egbert H. Walker. 1941. A Preliminary Check-list of  
Plants in the Shenandoah National Park, Virginia. Castanea;  
Jour. So. App. Bot. Club, Vol. 6:89-135.
- Frothingham, E. H. 1931 August. Timber Growing and Logging Practice in the  
Southern Appalachian Region. Technical Bulletin No. 250.  
U.S. Dept. of Agriculture, Washington, D. C.
- \_\_\_\_\_. 1926 Oct. A Forest Type Classification for the Southern  
Appalachian Mountains and the Adjacent Plateau and Coastal Plain  
Regions. Journal of Forestry 24: 673-684.  
(Jan.)
- Furcon, A.S. and Herbert P. Woodward. 1936 (Feb.) A Basal Cambrian Laval  
Flow in Northern Virginia. The Journal of Geology XLIV(1):45-51.
- Furcon, A. S. 1934. Igneous Rocks of the Shenandoah National Park Area.  
The Journal of Geology, Vol. XLIII, 4:400-410. (May-June)
- Galyon, Willa Love. 1928. The Smoky Mountains and the Plant Naturalist.  
Journal of The Tennessee Academy of Science 3(2):1-13.  
Reprinted Univ. of Tenn. Record, Extension Series, Vol. 5(2).
- Gates, William H. 1941. Observations on the Possible Origin of the  
Balds of the Southern Appalachians. Louisiana State Univ. Press,  
15 pp.
- Gilbert, V.C., Jr. 1954. Vegetation of the Grassy Balds of the Great Smoky  
Mountains National Park. MS thesis, Univ. of Tenn. 73 pp
- Gilman, Daniel Coit. 1860 Prof. Guyot's Measurements of the Alleghany  
System. Amer. Jour. Sci. Ser. 2, Vol. 30: 391-392.
- Glenn, Leonidas Chalmers. 1911. Denudation and Erosion in the Southern  
Appalachian Region and the Monongahela Basin. Professional Paper  
No. 72, U.S. Dept. of Interior, GFO, Washington, D.C.





- Gray, Asa. 1841. Notes of a Botanical Excursion to the Mountains of North Carolina, etc., with some remarks on the botany of the higher Alleghany Mountains. *American Journal of Science and Arts*, Vol. 42(1): 1-49. (Oct.-Dec.)
- Guyot, A. 1938. Notes on the Geography of the Mountain District of the District of Western North Carolina. Reprinted from the *North Carolina Historical Review* XV: 251-318. (Distributed as Publication No. 10 by The Appalachian Trail Conference) (September)
- Hack, John T. and Robert S. Young. 1959. Intrenched Meanders of the North Fork of the Shenandoah River, Virginia. *Geological Survey Prof. Paper* 354-A, GFO: 1959, 10 pp.
- Harper, R. M. 1910. Summer Notes on the Mountain Vegetation of Haywood County, North Carolina. *Torreya* 10: 54-64.
- Harsberger, J.W. 1903. An Ecological Study of the Flora of Mountainous North Carolina. *B.G.* 36: 241-256; 368-383.
- Henry, A.J. 1902. The Climate of the Southern Appalachians. Appendix D, Message from the President. pp. 143-153.
- Hesler, L. R. 1960. Mushrooms of the Great Smokies. A field guide to some mushrooms and their relatives. Knoxville: Univ. Tenn. Press. 301 pp.
- \_\_\_\_\_. 1937. A Preliminary List of the Fungi of the Great Smoky Mountains National Park, Castanea; *Jour. So. App. Bot. Club* II: 45-58.
- Hoffman, Harold L., Royal E. Shanks and A. J. Sharp, 1958. Flowering Plants of the Great Smoky Mountains. Check list of families and genera. 14 pp. (May).
- Holmes, J.S. 1911. Forest Conditions in Western North Carolina. *Bulletin* 23. North Carolina Geologic and Economic Survey. Edwards and Broughton Printing Co., Raleigh.
- Jennison, Harry Milliken. 1939. Flora of the Great Smokies. *Tenn. Acad. Sci. Jour.* 14:266-298.
- Jonas, A.I. 1935. Hypersthene Granddiorite in Virginia. *Bulletin of the Geological Society of America* 46: pp. 47-60.
- Keever, Catherine. 1953. Present Composition of some strands of the former Oak-Chestnut Forest in the Southern Blue Ridge Mountains. *Ecology* 34: 44-54.
- Keith, Arthur. 1902. Topography and Geology of the Southern Appalachians. Appendix B to Roosevelt, Theodore, message from the President transmitting a report of the Secretary of Agriculture in relation to the forests, river, and mountains of the southern Appalachian region. U.S. 57th Congress, 1st session. Sen. Ex. Doc. 84:111-112.





- Kelsey, Harlan P. 1942. Unique Flora of the Great Smoky Mountains National Park. Spring Issue of the Arboretum Bulletin, Univ. of Wash. 4 pp.
- King, P. B. and A. Stupka. 1950. The Great Smoky Mountains - Their Geology and Natural History. Sci. Monthly 71: 31-43.
- King, P. B. 1949. The Base of the Cambrian in the Southern Appalachians. Amer. Jour. Sci. 247: 513-530, 622-645.
- Komarek, Edwin V. and Roy Komarek. 1938. Mammals of the Great Smoky Mtns. Bull. Chicago Acad. Sciences 5(6): 137-162.
- Korstain, C. F. 1937. Perpetuation of Spruce on Cut-over and Burned Lands in the Higher Southern Appalachian Mountains. Ecol. Monog. 7:125-167.
- Lennon, Robert E. and Phillip S. Parker. 1959. The Reclamation of Indian and Abrams Creek, Great Smoky Mountains National Park. Special Scientific Report - Fisheries No. 306, 22 pp.
- \_\_\_\_\_. 1958. Applications of Salt in Electrofishing, Special Scientific Report - Fisheries No. 280, (Nov.)
- Linn, Robert M. 1963, April 2. Thoughts on Appalachian Grass Balds after reviewing the literature to date.
- Mark, A. F. 1959. The Flora of the Grass Balds and Fields of the Southern Appalachian Mountains. Castanea 24: 1-21.
- \_\_\_\_\_. 1958. The Ecology of the Southern Appalachian Grass Balds. Ecol. Monog. 28(4): 293-336.
- Mason, R. L. & M. H. Avery. 1931. A bibliography for the Great Smokies. Appalachia 18: 271-277.
- McCracken, R. J., R.E. Shanks and E. E. Clehnh, 1962. Soil Morphology and Genesis at Higher Elevations of the Great Smoky Mountains. Soil Science Society of America Proceedings 26(4): 384-388. (July-August)
- Michaux, Andre. Journal, 1793-1796. Printed with introduction by C.S. Sargent, in Proceedings of the American Philosophical Society, Philadelphia, 1889, pp. 91-101, 114-124; reprinted with notes in Early Western Travels by Reuben S. Thwaites, A. H. Clark Co., 1904; reprinted in part, pp. 251-259, Balsam Groves of Grandfather Mountain, by S. M. Dugger.
- Miller, William R. and Frank E. Egler. 1950. Vegetation of the Wequetequock-Pawcatuck Tidal-Marshes, Connecticut. Ecological Monograph 20: 143-172.
- Mitchell, Elisha. 1849. Altitudes and Soils of Western North Carolina. In Lenman, Charles, Letters from the Allegheny Mountains (Putnam) pp. 192-198.



- Mundt, J. Orvin. No Date. A Study of the Distribution of Presumed Group D Streptococci among Plants, in Soil, and in the Wild Life of the Area. Great Smoky Mountain National Park.
- Niering, W. A. 1953. The Past and Present Vegetation of Highpoint State Park, N.J. Ecol. Monog. 23: 127-148.
- Norris, D. H. and A. J. Sharp. 1961. The known Distribution of Herpetineuron Toccoae (Sull. & Lesq.) The Journal of Hattori Botanical Laboratory No. 24 (Oct.)
- Odum, E. P. 1950. Bird Population of the Highlands (N.C.) Plateau in relation to Plant Succession and Avian Invasion. Ecology 31: 587-605.
- Oosting, Henry J. and W. D. Billings. 1959. A Comparison of Virgin Spruce-Fir Forest in the Northern and Southern Appalachian System. Ecology 32(1):84-103.
- Reed, F. W. 1905. Report on an Examination of a Forest Tract in Western North Carolina. U.S. Dept. Agr. Bur. Forestry Bull. 60:1-32.
- Richard, Hilton L. and Joseph K. Roberts. 1937. Geologic History of Shenandoah National Park Area. Shenandoah Nature Journal, Vol. 1(4):20-26.
- Ritchie, Jerry Carlyle. 1962. Distribution of Fallout Cesium-137 in Litter Humus, and Surface Soil Layers under Natural Vegetation in the Great Smoky Mountains. Thesis written in partial fulfillment of the requirements for degree of Master of Science.
- Ross, Robert D. 1962. A preliminary report on studies made of the fishes of the Southern Appalachians.
- Russell, N. H. 1953. The Beech Gaps of the Great Smoky Mountains. Ecology 34: 366-374.
- Schnoberger, Irma and Frances E. Wynne. 1945. The Bryophytes of Shenandoah National Park, Virginia. Bulletin of the Torrey Botanical Club 72(6): 506-520 (November)
- Sears, Paul B. 1963. Vegetation, Climate and Coastal Submergence in Connecticut. Science 140(3562).
- Shanks, R. E. and J. S. Olson. 1961. First-year Breakdown of Leaf Litter in Southern Appalachian Forests. Science, Vol. 134(3473): 194-195.
- Shanks, R. E. 1956. Altitudinal and Microclimatic Relationships of soil Temperature under Natural Vegetation. Ecology 37(1):1-7.
- \_\_\_\_\_. 1954. Climates of the Great Smoky Mountains. Ecology 35(3): 354-361.
- \_\_\_\_\_. 1954. Reference lists of native plants of the Great Smoky Mts. Botany Department, Univ. of Tenn. - Mimeographed Paper - 14 pp.





- Shanks, R. E. and A. J. Sharp. 1947. Summer Key to the Trees of Eastern Tennessee. *Tenn. Acad. Sci. Jour.* 22: 114-133.
- Sharp, Aaron J. 1957. Vascular Epiphytes in the Great Smoky Mountains. *Ecology* 38(4):654-655. 3f.
- Sharp, Aaron J. 1939. Taxonomic and Ecologic Studies of Eastern Tennessee Bryophytes. *Amer. Midl. Naturalist* 21: 267-354.
- Snyder, Dana P. 1963 (September). A report on a natural history reconnaissance of Fire Island and Adjacent barrier Beaches.
- Snyder, Karl D. Dr. 1957. Checklist of Insects of Great Smoky Mountains. 79 pp.
- Stupka, Arthur. 1963. Notes on the Birds of Great Smoky Mountains. Univ. of Tenn. Press. 236 pp.
- Stupka, Arthur. 1960. Great Smoky Mountains National Park, North Carolina and Tennessee. Natural History Handbook Series No. 5. Published by GPO, Wash., D.C.
- \_\_\_\_\_ and Philip B. King. 1940. The Great Smoky Mountains - Their Geology and Natural History - *Scientific Monthly*, LXI(1): 31-43.
- Stupka, Arthur. 1949. Plants of the Great Smoky Mountains. The Garden Club Bulletin, No. 13 (31th Series), (March). pp. 14-18.
- \_\_\_\_\_ and Henry M. Stevenson. 1948. The Altitudinal Limits of Certain Birds in the Mountains of the Southeastern States. *The Migrant*, 19(3):33-60. (September)
- Stupka, Arthur. 1942. The Great Smoky Mountains National Park - Eastern America's Finest Natural Arboretum. *Official Spring Flower Magazine* (March). pp. 35-39.
- Tennessee, Univ. of (No Date) Spring-blooming Wild Flowers - Great Smoky Mountains National Park. The information list compiled jointly by the Botany Department, Univ. of Tenn. and the Park Naturalist, Great Smoky Mountains National Park. 5 pp.
- Transeau, E. N. 1905. Forest Centers of Eastern America. *Amer. Nat.* 39: 875-889.
- Wallis, O. L. 1959. Notes on the management, research, and interpretation of the fishes of Great Smoky Mountains National Park. National Park Service, WASO, dittoed.
- Wells, B. W. 1946. Archeological disclimaxes. *Elisha Mitchell Science Soc. Jour.* 62: 52-53.
- \_\_\_\_\_. 1937. Southern Appalachian Grass Balds. *Elisha Mitchell Sci. Soc. Jour.* 53:1-26.



- Wells, B. W. 1936. Origin of the Southern Appalachian Grass Halds. Science, N.S. 83: 283.
- \_\_\_\_\_. 1936. Andrews Bald: The Problem of its Origin. So. Appalachian Bot. Club Jour. (Castanea) 1:59-62.
- \_\_\_\_\_. 1924. Major Plant Communities of North Carolina. N.C. Agr. Expt. Sta. Tech. Bull. 25: 1-20.
- Wetmore, Alexander. 1950 (Sept.) The List of Birds of the Shenandoah National Park, Shenandoah Natural History Assoc., Bulletin No. One.
- Whittaker, R. H. 1963. Net Production of Heath Halds and Forest Heaths in the Great Smoky Mountains. Ecology 44(1):176.
- \_\_\_\_\_. 1956. Vegetation of the Great Smoky Mountains. Ecol. Monogr. 26(1):1-80.
- \_\_\_\_\_. 1954. The Ecology of Serpentine Soils. IV. The Vegetational Response to Serpentine Soils. Ecology 35: 275-288.
- \_\_\_\_\_. 1953. A Consideration of Climax Theory: The Climax as a Population and Pattern. Ecol. Monog. 23: 41-78.
- \_\_\_\_\_. 1952. A Study of Summer Foliage Insect Communities in the Great Smoky Mountains. Ecol. Monogr. 22(1):1-44.
- \_\_\_\_\_. 1948. A Vegetation Analysis of the Great Smoky Mountains. Ph.D. Thesis, Univ. of Ill., Urbana. 478 pp.
- Willis, B. 1889. Round About Asheville. Natl. Geog. Mag. 1: 291-300.
- Woods, Frank W., and Royal E. Shanks. 1959. Natural Replacement of Chestnut by other Species in the Great Smoky Mountains National Park. Ecology 40(3):349-361.

-----

Native Orchids of the Great Smoky Mountains National Park (No Date)  
Twenty-eight species of wild orchids find favorable environments for growth in the Great Smoky Mountains National Park. List of orchids of the Park and their blooming periods.

Russian Bear Found in Great Smoky Mountains National Park. 1958.  
Memorandum for the Press, U. S. National Park Service, Great Smoky Mtns. National Park - Mimeo. 4 pp.

Message from the President of the United States. 1902. A report of the Secretary of Agriculture in relation to the forests, rivers, and mountains of the Southern Appalachian region.  
Washington: GPO. 210 pp.







