Digitized by the Internet Archive
in 2013

http://archive.org/details/climatologicalda5859unit_1

U. S. DEPARTMENT OF COMMERCE
SINCLAIR WEEKS, Secretary
WEATHER BUREAU
F. W. REICHELDERFER, Chief

AGRICULTURAL REFERENCE DEPARTMENT
CLEMSON COLLEGE LIBRARY

CLIMATOLOGICAL DATA

IDAHO

JANUARY 1955
Volume LVIII No. 1

ASHEVILLE: 1955

WEATHER SUMMARY

Very cold weather and deficient precipitation, with considerable fog that restricted surface and air transport to some extent particularly during the latter part of the month, were the most noteworthy features. January was the fifth consecutive month with below normal precipitation, and the mountain snowpack was generally below satisfactory levels at the end of the month. Windiness was about average for the time of year, and sunshine was below normal.

The average temperature for the State was 20.1°, 3.4° below normal. Mean monthly temperatures for individual points ranged from the high of 34.8° at Lewiston Water Plant to the low of 4.6° at Idaho Falls 43 NW Weather Bureau Office. Except in the northern portion which averaged near normal throughout the month with daily departures from normal generally negative early in the month and positive after about the 12th, very cold weather was indicated after the second or third day, especially in the southeastern portion during the first two weeks, with daily departures as much as 25° below the daily normal on the 7th. Most stations in the Southeastern Division recorded monthly minimums on that date. The entire southern portion of the State, with minor interruptions, exhibited below daily normal temperature values through the 30th, with some warming indicated on the 31st. In other than the Northern Division, the monthly minimums were generally recorded on or near the 4th, 22nd, or 28th. The lowest temperature for the State was -32° recorded at Chilly Barton Flat on the 5th. In the Southeastern Division, station's monthly minimums were below zero without exception, in the Southwestern Division the majority were below zero, while in the Northern Division most were above the zero mark. Monthly maximums were generally recorded on or near the 1st or 24th. The highest was 52°, recorded at Cliffs on the 25th and at Three Creek on the 24th.

The average precipitation for the State was 1.13 inches, 0.88 inch below normal. of the five successive months through January with deficient precipitation, the negative anomaly this month was the greatest. This was the seventh driest January of record and only the 1.00 inch average of 1949 and the 0.88 inch of 1944 have been lower in recent years. Percentagewise, the Northern Division reported 59 percent of normal precipitation, the Southwestern 49 percent, and the Southeastern 67 percent. Except for Winchester with 1.88 inches more than normal precipitation, the few scattered stations with positive anomalies exhibited only small to moderate departures. Negative departures in excess of an inch were reported in all Divisions, the largest being -3.02 at Wallace. Due to the cold weather, the percentage of precipitation which occurred as snow was relatively high, and the average total snowfall for the month was only about one inch short of the period mean of 16.5 inches, but mountain snowpack was deficient because of the cumulative effect of the monthly deficiencies of all winter months so far. The greatest monthly total precipitation was 3.74 inches at Pierce Ranger Station; the least was 0.24 inch at Obsidian 4 NNE. The largest 24-hour catch was 1.29 inches at Sandpoint Experiment Station on the 13th. Storminess was quite general, although of relatively low intensity, during the month, particularly in the northern portion, with brief letups between storms. The most noteworthy periods with little precipitation were around the 8th and between the 25th and 31st, although these varied over the State.

The United States Geological Survey reports that streamflow was slightly below normal. Stages were low in Owyhee, Cedar Creek, Salmon Falls Creek, and Oakley reservoirs, and snowfall in tributary basins was deficient. Larger storage carry-overs from 1954 were noted in the main Snake River, Big Wood, Boise, and Payette River reservoirs.

The average range condition at the end of the month as reported by the Agricultural Marketing Service was 73, five points below the ten-year (1944-53) average, and unchanged from the previous month. Cattle and sheep were maintained in good condition. Grain and hay supplies were generally adequate, but conservation of supplies was being practiced. Early shed lambing in the lower valleys was underway.

There were no severe storms during January.

H. C. Steffan

SUPPLEMENTAL DATA

Station	Wind direction		Wind speed m. p. h				Relative humidity averages - percent				Number of days with precipitation							Percent of possible sunshine	Average sky cover sunrise to sunset
	Prevailing	Percent of time from prevailing	Average	Fastest mile	Direction of fastest mile	Date of fastest mile	5:30A MST	11:30A MST	5:30P MST	11:30P MST	Trace	.01-.09	.10-.49	.50-.99	1.00-1.99	2.00 and over	Total		
BOISE WB AIRPORT	SE	35	6.6	38	SE	18	84	80	81	84	13	6	4	0	0	0	23	28	7.8
IDARO FALLS 43 NW WB	-	-	2.2	∕28	S	2	-	-	-	-	9	6	2	0	0	0	17	-	-
IDAHO FALLS 46 W WB	-	-	3.8	∕25	SW	2	-	-	-	-	11	4	1	0	0	0	18	-	-
LEWISTON WB AIRPORT	-	-	-	-	-	-	85	81	77	-	5	10	2	0	0	0	17	-	8.7
POCATELLO WB AIRPORT	SW	23	8.9	31	S	1	82	78	75	81	13	7	3	0	0	0	23	34	8.3

∕ MAXIMUM HOURLY AVERAGE.

COMPARATIVE DATA

Table 1

JANUARY

Year	Temperature			Precipitation		
	Average	Highest	Lowest	Average	Average snowfall	
1884	25.8	62	-26	3.08	-	
1885	22.6	55	-34	2.71	-	
1896	27.4	82	-25	3.07	-	
1897	24.0	58	-30	1.06	-	
1898	17.4	80	-40	1.35	-	
1889	28.1	60	-19	2.64	20.9	
1900	30.8	63	-18	1.56	2.9	
1901	28.7	75	-23	1.87	14.1	
1802	23.7	81	-34	.78	8.3	
1903	25.9	60	-19	3.02	17.0	
1904	24.5	60	-24	1.44	14.0	
1805	27.5	81	-18	1.08	6.2	
1808	25.0	55	-30	2.67	19.7	
1807	22.5	61	-32	2.52	26.7	
1908	26.3	63	-36	1.08	9.8	
1909	28.1	63	-28	4.02	21.4	
1810	20.3	56	-36	2.05	18.7	
1911	26.5	59	-39	3.10	17.1	
1912	24.8	62	-39	2.74	19.4	
1813	20.8	57	-42	2.42	29.4	
1814	29.8	62	-27	2.80	18.7	
1915	22.5	58	-33	1.26	12.8	
1918	18.0	63	-38	3.20	34.8	

Year	Temperature			Precipitation		
	Average	Highest	Lowest	Average	Average snowfall	
1917	16.8	56	-44	1.75	19.6	
1918	28.5	68	-31	2.52	17.1	
1919	25.9	62	-28	1.55	5.7	
1920	24.8	63	-31	1.23	2.9	
1921	27.0	60	-33	2.14	17.5	
1922	15.5	51	-50	1.48	17.5	
1823	28.0	61	-30	2.48	20.3	
1824	19.9	57	-33	.98	9.8	
1925	26.0	60	-18	2.82	21.3	
1926	23.6	54	-24	1.31	10.3	
1927	25.6	63	-44	2.01	14.2	
1928	25.8	57	-29	1.78	11.3	
1928	15.6	54	-36	2.10	30.6	
1930	12.8	86	-46	1.49	19.3	
1931	23.9	58	-22	1.34	10.2	
1932	19.2	58	-35	1.73	19.8	
1933	23.8	58	-25	2.53	31.4	
1834	32.0	65	-16	2.05	4.8	
1935	24.8	62	-41	1.74	18.7	
1938	23.5	56	-35	3.77	26.3	
1937	8.7	56	-48	1.80	29.4	
1938	27.6	62	-19	1.72	9.8	
1939	27.3	61	-27	1.55	14.7	

Year	Temperature			Precipitation		
	Average	Highest	Lowest	Average	Average snowfall	
1940	26.2	57	-29	2.49	13.3	
1841	27.2	57	-30	1.57	10.6	
1942	18.5	58	-45	1.42	11.9	
1943	23.1	64	-60	2.71	20.6	
1944	20.8	59	-34	.88	8.7	
1945	27.2	65	-21	1.40	5.7	
1948	23.7	60	-23	1.91	17.2	
1947	19.9	56	-42	1.41	13.8	
1848	25.5	66	-37	1.73	8.1	
1949	6.9	45	-42	1.00	15.5	
1950	18.9	61	-40	3.25	36.9	
1951	23.4	62	-42	2.13	22.8	
1952	21.2	52	-35	2.18	28.8	
1953	35.3	70	- 8	3.98	15.4	
1954	28.6	62	-30	2.81	26.1	
1955	20.1	52	-32	1.13	13.5	
ALL YEARS	23.8			2.05		

TEMPERATURE AND PRECIPITATION AVERAGES IN THIS TABLE HAVE BEEN WEIGHTED ACCORDING TO AREA.

See reference notes following Station Index

CLIMATOLOGICAL DATA

TABLE 2

IDAHO
JANUARY 1955

Station	Temperature: Average Maximum	Average Minimum	Average	Departure From Normal	Highest	Date	Lowest	Date	Degree Days	No. of Days: Max 90° or Above	Max 32° or Below	Min 32° or Below	Min 0° or Below	Precipitation: Total	Departure From Normal	Greatest Day	Date	Snow, Sleet, Hail: Total	Max. Depth on Ground	Date	No. of Days: .10 or More	.50 or More	1.00 or More
NORTHERN DIVISION																							
AVERY RS	35.7M	24.4M	30.1M	3.3	44	27	10	4+	1074	0	8	31	0	1.35	- 2.43				20	20+		0	0
BAYVIEW MOOEL BASIN AM	34.4	24.1	29.3		43	24	13	22	1009	0	9	31	0	1.46		.42	13		8	16+	6	0	0
BIG CREEK 1 S	30.4	2.7	16.6	- 3.4	44	27	-20	4	1403	0	23	31	16	1.26	- .67	.37	1+	17.0	26	2	4	0	0
BONNERS FERRY 1 SW	34.6	22.[illegible]	28.8	5.4	43	26	8	21	1117	0	10	29	0	1.10	- 1.59	.60	13	16.7	8	15+	3	1	0
BURKE 2 NNE	2[illegible]	10.8	24.2	[illegible]	37	30	5	4	1258	0	31	31	0	2.57	- 3.69	.45	13	38.6	40	13+	10	0	0
CLARK FORK 1 ENE	35.6	21.5	28.8	4.3	45	23	10	4+	1118	0	10	31	0	2.82	- .95	.59	25				9	1	0
COBALT BLACKBIRD AM	22.7M	3.[illegible]M	13.5M		37	25	-12	5	1587	0	29	31	6	1.44				18.5	19	3+			0
COEUR O ALENE RS	34.0	24.4	29.2	2.4	40	26	14	4	1097	0	7	30	0	1.50	- 1.81	.38	13	13.0			5	0	0
COTTONWOOD	32.[illegible]	16.5	24.7	1.0	39	23+	1	4	1241	0	12	31	0	1.21	- 1.09	.30	1	11.9	7	20	3	0	0
DIXIE	29.[illegible]	4.1	16.8		43	28	-20	5	1487	0	21	31	11	1.60		.55	31		30	16+	8	1	0
ELK CITY	30.6M	11.5M	21.2M		38	24	-22	4	1350	0	17	31	1	2.30		.33	25	32.2	22	20		0	0
ELK RIVER 1 S	34.8	21.0	27.9		44	27+	- 4	4	1142	0	9	31	1	2.91		.49	25	25.4	30	22	13	0	0
FENN RS	35.4	26.0	30.7	1.2	42	26	13	4+	1059	0	4	31	0	3.33	- .27	.49	23	24.4	17	20+	13	0	0
GRANGEVILLE	34.9	20.1	27.5	- 1.1	42	23+	7	4	1153	0	7	31	0	.88	- .84	.17	1		9	31	3	0	0
KELLOGG AM	34.5	23.2	29.0	2.1	42	1	15	4+	1110	0	9	29	0	1.63	- 1.82	.37	25	17.5	7	20	7	0	0
KOOSKIA	38.2	23.7	32.5	2.8	49	13	12	4	1018	0	2	30	0	2.43	.32	.54	1	13.0	3	11+	8	1	0
LEWISTON WATER PLANT	40.4	29.2	34.8	1.6	47	1	21	4	928	0	1	25	0	.67	- .74	.28	25	1.5	T	20	2	0	0
LEWISTON WB AP //R	37.9	25.0	31.5	0.7	45	30	18	4+	1031	0	3	30	0	.66	- .39	.15	24	3.6	2	10+	2	0	0
MOSCOW U OF I	35.7	24.2	30.[illegible]	1.[illegible]	43	22+	13	14	1076	0	8	28	0	1.11	- 1.67	.32	25	6.5	3	20+	3	0	0
MULLAN PASS CAA	22.1	15.4	18.8	- 0.9	31	28+	9	4+	1429	0	31	31	0	2.51	- 1.47	.52	13	25.8	55	14+	10	1	0
NEZPERCE 2 E	33.0	19.4	26.2		38	2+	4	4	1195	0	11	30	0	1.76		.36	1	18.0	10	22	9	0	0
OROFINO	39.8M	28.3M	34.1M	4.4	48	26	18	4	947	0	1	29	0	1.70	- 1.16	.42	25	16.1			8	0	0
PIERCE RS	32.7M	18.3M	25.5M	1.3	48	8+	3	5	1216	0	12	31	0	E3.74	- .80			32.6	35	20+			0
PORTHILL	35.0	21.7	28.4	4.7	43	1	5	21	1126	0	12	31	0	.90	- 1.45	.60	13	12.0	8	16+	2	1	0
POTLATCH 1 SE	34.3	22.7	28.5	0.4	43	30	11	4	1125	0	11	31	0	1.19	- 1.60	.38	25	9.5	5	20+	2	0	0
PRIEST RIVER EXP STA	31.2	21.2	26.2	0.9	39	30	4	14	1186	0	20	31	0	2.46	- 1.30	1.10	13	27.4	24	16+	8	1	1
RIGGINS RS	39.5M	26.1M	32.8M	- 1.5			16	4	991	0	1		0	.48	- .55	.17	1				2	0	0
SAINT MARIES	35.6	21.9	28.8	0.3	43	26+	9	4	1118	0	9	31	0	1.84	- 1.42	.37	15		5	16+	7	0	0
SALMON	28.5	5.2	17.[illegible]	1.0	33	1+	- 2	4	1476	0	22	31	8	.25	- .30	.19	31		5	31	1	0	0
SANDPOINT EXP STA	32.1	24.4	28.8	3.3	40	23	12	21	1115	0	16	30	0	2.87	- .80	1.29	13	25.8	18	16+	8	1	1
WALLACE	32.6	21.5	27.[illegible]	3.4	39	26	11	4	1164	0	16	31	0	1.75	- 3.02	.51	13	14.0	13	19+	5	1	0
WALLACE WOODLAND PK AM	33.3	18.8	26.1	1.1	40	27	5	4+	1197	0	12	31	0	1.70	- 2.20	.40	1	14.8	16	25	8	0	0
WINCHESTER 1 SE	34.1	18.7	26.4	0.2	44	26+	6	4	1190	0	13	31	0	3.24	1.38	.60	21	16.0	15	21+	8	2	0
DIVISION			26.7	0.2										1.77	- 1.22			18.1					
SOUTHWESTERN DIVISION																							
ANDERSON DAM	31.5	14.7	23.1		45	23+	1	4	1290	0	18	31	0	1.59		.45	1	21.6	18	16+	5	0	0
ARROWROCK DAM AM	28.5	12.0	20.3	- 4.5	43	1	1	9	1380	0	21	31	0	1.43	- 1.21	.40	16	20.1	18	19+	4	0	0
ATLANTA 1 E	32.9	10.2	21.6	0.5	50	28	- 2	4+	1340	0	19	31	3	1.66	- 1.74	.61	16	27.0	24	16+	5	1	0
BLISS	32.7	10.0	23.0	- 3.2	43	24+	2	17	1264	0	13	31	0	.32	- .92	.11	2	7.0	5	16+	2	0	0
BOISE LUCKY PEAK DAM	M	M	M				9	8+		0		31	0	2.03		1.12	1				4	1	1
BOISE WB AP //R	30.6	10.[illegible]	23.5	- 3.8	42	1	8	28	1279	0	23	31	0	1.32	- .01	.36	1	14.6	6	31	4	0	0
BUHL	33.0	18.5	25.8	- 1.5	46	24	4	9	1210	0	17	29	0	E .65	- .37	.29	15		3	15+	3	0	0
CALDWELL	32.3	18.5	25.4	- 2.9	42	1	9	28	1210	0	16	30	0	.99	- .27	.25	31	14.5	5	15+	3	0	0
CAMBRIDGE	27.9	8.3	18.1	- 4.0	39	1+	-10	28	1445	0	24	31	7	1.17	- 1.81	.39	31		18	31		0	0
CASCADE 1 NW	25.5	7.9	16.7		35	1	-15	4	1492	0	27	31	11	.67		.17	16	13.5	18	16+	3	0	0
CHALLIS	23.8	4.5	14.2	- 4.5	39	25	- 7	5	1559	0	27	31	11	.47	- .01	.26	2	5.0	4	2+	2	0	0
CLIFFS	31.5M	5.4M	18.5		52	25	-15	3	1440	0	17	31	7	2.15		.66	1	21.0				0	0
COUNCIL	29.4	11.7	20.6	- 3.1	41	1	-11	27	1372	0	22	31	5	1.34	- 2.23	.41	31		19	31	5	0	0
DEADWOOD DAM	26.7	1.4	15.1	- 3.6	41	24	-29	4	1540	0	21	31	14	1.57	- 3.24	.34	1	25.0	34	1	7	0	0
DEER FLAT DAM	33.2	18.3	25.8	- 0.9	41	2	10	9+	1207	0	16	30	0	.74	- .26	.28	31				3	0	0
DEER POINT	24.1	13.5	18.8		35	27+	2	4	1426	0	27	31	0	1.01		.27	2	19.5	28	19	4	0	0
EMMETT 2 E	31.6	17.4	24.5	- 4.6	43	1	1	28	1248	0	18	30	0	1.02	- .36	.40	31		4	19+	4	0	0
FAIRFIELD RS	24.0	- 0.4	11.8		41	23	-21	4	1645	0	25	31	17	1.02		.35	1	12.6	17	19	4	0	0
FAIRYLAWN	M	8.6	M				-11	7		0		31	6	1.37		.50	1	15.5	17	31	3	1	0
GARDEN VALLEY RS	30.4	13.1	21.8	- 2.0	40	25	2	4+	1331	0	20	31	0	1.42	- 1.81	.35	1	13.5	14	31	5	0	0
GLENNS FERRY	35.5	17.1	26.3	- 2.9	45	23+	5	9+	1191	0	10	31	0	.68	- .46	.20	16		7	15+	4	0	0
GOODING CAA AP	29.0	13.2	21.1	- 3.6	41	31	2	8	1354	0	25	31	0	.76	- .48	.29	1+	5.1	5	16+	2	0	0
GRAND VIEW	34.5M	18.0M	26.2M	- 2.3	43	25	9	9	1199	0	10	31	0	.71	- .01	.35	31	9.4			2	0	0
GRASMERE	31.9	10.9	21.4		44	17	- 5	3+	1344	0	17	31	4	.70		.29	1		5	1		0	0
HAILEY AP	27.3	- 5.4	11.0	- 8.5	42	23	-20	8	1669	0	25	31	22	1.02	- 1.21	.37	2	25.0			4	0	0
HAZELTON	30.5	13.2	21.9	- 4.3	45	24	- 5	7	1332	0	21	31	4	.68	- .56	.27	16	7.3	6	16+	2	0	0
HILL CITY	23.7	0.9	12.3	- 3.0	38	24	-26	4	1627	0	25	31	15	.98	- 1.10	.38	1		14	2+	5	0	0
HOLLISTER	32.6M	15.6M	24.1M	- 2.4	47	25	- 6	8	1261	0	14	31	2	.56	- .31	.19	16				2	0	0
IDAHO CITY	33.7	4.5	19.2	- 3.1	43	25	-17	4	1413	0	11	31	13	1.48	- 1.66	.53	1	17.5			3	1	0
JEROME	32.3	13.3	22.3	- 3.7	44	24	- 1	6+	1300	0	17	31	2	E .98	- .09			11.9	6	19			0
KUNA 2 NNE	30.8	15.6M	23.2M	- 5.1	43	1	3	22+	1289	0	21	30	0	1.22	.02	.32	15	13.5	5	31	4	0	0
MC CALL	25.6	9.0	17.3	- 0.8	36	25	-12	4	1472	0	30	31	8	1.89	- 1.60	.35	15	43.0	25	20+	9	0	0
MERIDIAN 1 W	31.4	14.2	22.8	- 5.3	43	1	- 1	28	1300	0	19	31	1	1.16	- .26	.34	31				3	0	0
MOUNTAIN HOME 1 NE	33.8M	15.3M	24.6M	- 3.2	48	24	5	9+	1247	0	11	30	0	1.19	.01	.54	1		4	16+	4	1	0
NAMPA 2 NW AM	31.5	16.0	23.8		49	1	6	28+	1271	0	19	30	0	.82		.30	31				3	0	0
NEW MEADOWS RS AM	28.9	5.4	17.2	- 2.1	41	1	-20	4	1477	0	22	31	11	E1.84	- 1.14	.35	15	30.6	23	24	9	0	0
OBSIDIAN 4 NNE	26.2	0.2	13.2	- 1.2	42	24	-22	5	1600	0	26	31	18	.24	- 1.75	.20	13	1.0	12	1+	1	0	0
OLA 5 S	32.1	13.3	22.7		47	1	- 4	28	1304	0	16	30	6	1.08		.24	31				5	0	0
PARMA EXP STA	31.8	17.4	24.6	- 3.2	43	1	6	27	1245	0	19	30	0	.97	- .16	.26	31	15.7	4	18+	2	0	0
PAYETTE	30.0	17.0	23.5	- 3.7	47	1	2	27	1280	0	26	30	0	.37	- 1.18	.15	1				1	0	0
RICHFIELD	25.2	3.9	15.6	- 4.6	36	25	-10	7	1523	0	25	31	7	.40	- .89	.17	2	6.0	8	19+	2	0	0
SHOSHONE	29.6	11.3	20.5	- 2.8	42	23+	- 1	7+	1374	0	21	31	5	.57	- .86	.15	2	8.4	10	16+	2	0	0
STIBNITE AM	29.9	6.5	18.2		44	28	- 9	5	1443	0	20	31	5	1.48		.35	1	23.8	23	2	5	0	0
SUN VALLEY	28.6	- 4.7	12.0	- 3.3	43	26	-26	4	1639	0	22	31	23	.87	- 1.24	.36	2	21.0	19	19	3	0	0
SWAN FALLS PH	35.5	21.2	28.4	- 3.0	50	1	12	9+	1127	0	9	30	0	.72	- .25	.32	31	6.5	3	31	2	0	0
THREE CREEK	34.7	5.3	20.0		52	24	-21	7	1386	0	15	31	12	.89	- .37	.40	2	18.5	9	5+	5	0	0
TWIN FALLS 2 NNE	32.0	16.7	24.4	- 2.3	45	24	0	8	1252	0	19	29	1	.61	- .49	.22	16	7.8	4	16+	3	0	0
TWIN FALLS 3 SE AM	33.2	16.5	24.9	- 1.9	48	1+	0	8	1238	0	12	31	1	.54	- .35	.24	16	7.5	3	16+	3	0	0
WEISER 1 S	29.7	12.7	21.2	- 5.1	41	1	- 4	28	1350	0	24	31	3										
DIVISION			20.7	- 3.9										1.03	- 1.06			15.5					
SOUTHEASTERN DIVISION																							
ABERDEEN EXP STA	25.5	6.4	16.0	- 4.2	40	1	-15	7	1513	0	25	31	9	.42	- .26	.18	16				1	0	0
AMERICAN FALLS 1 NW	30.8	9.0	19.9	- 3.9	39	1	-11	7+	1450	0	23	31	6	.28	- 1.12	.06	31	7.9	6	19+	0	0	0
ARCO	23.8	- 4.3	9.8	- 5.2	35	30	-18	5	1709	0	29	31	23	.58	- .38	.24	2	10.6	11	19+	3	0	0

See Reference Notes Following Station Index

CLIMATOLOGICAL DATA

TABLE 2 - CONTINUED

IDAHO
JANUARY 1955

Station		Temperature: Average Maximum	Average Minimum	Average	Departure From Normal	Highest	Date	Lowest	Date	Degree Days	No. of Days: Max 90° or Above	Max 32° or Below	Min. 32° or Below	Min. 0° or Below	Precipitation: Total	Departure From Normal	Greatest Day	Date	Snow, Sleet, Hail: Total	Max. Depth on Ground	Date	No. of Days: .10 or More	.50 or More	1.00 or More
ASHTON 1 S		21.8	3.3	12.6	- 5.6	34	1	-17	7	1623	0	30	31	13	1.23	- .65	.23	23	17.0	25	17+	8	0	0
BLACKFOOT		26.1	6.5	17.3	- 3.9	40	1	-14	7	1475	0	26	31	5	.31	- .70	.11	10	6.0	5	19	2	0	0
BURLEY	AM	33.3	14.8	24.1	- 1.9	47	25	- 2	7	1267	0	11	31	3	.38	- .56	.22	16	4.3			1	0	0
BURLEY FACTORY	AM	31.7	11.9	21.8	- 2.2	45	1+	- 7	7	1332	0	16	31	6	.45	- .47	.30	15				1	0	0
BURLEY CAA AP		31.1	11.1	21.1	- 4.3	43	24	- 9	7	1352	0	20	31	7	.46	- .19	.12	31	5.7	3	16+	1	0	0
CHILLY BARTON FLAT		24.2	- 4.3	10.0	- 4.7	41	24	-22	5	1701	0	28	31	23	.49	.25	.32	2				1	0	0
CONDA	AM	27.4	3.3	15.4	- 0.9	39	31	-23	7	1535	0	25	31	13	1.68	.12	.80	3	22.5			5	1	0
ORIGGS	AM	26.3	- 0.5	12.9	- 3.6	35	1+	-23	7	1613	0	26	31	18	.62	- 1.05	.37	20				3	0	0
DUBOIS EXP STA		19.7	4.7	12.2	- 5.4	32	1	-14	8	1628	0	31	31	13	.76	- .19	.42	2	13.0	17	19	2	0	0
DUBOIS CAA AP		21.4	- 1.9	9.8	- 8.0	32	1	-19	8	1706	0	31	31	20	.78	- .08	.31	1	15.3	17	20	2	0	0
FORT HALL IND AGENCY		27.8M	5.9M	16.9M	- 4.8	41	1	-17	7	1488	0	24	31	12	.48	- .28	.11	3				2	0	0
GRACE		23.9	3.7	13.8	- 5.9	36	25	-20	7	1578	0	27	31	14	.63	- .57	.16	2	12.0	10	20+	3	0	0
GRAY		31.3	- 0.6	15.4	- 2.2	40	31	-21	7	1534	0	15	31	17						24	14+			
GROUSE		26.5	- 9.6	8.5		40	23+	-22	5	1749	0	23	31	26	.80	- .17	.62	2	13.0	11	19	2	1	0
HAMER 4 NW		20.7	- 3.5	8.5	- 4.0	33	2+	-30	7	1746	0	29	31	18	.53	- .10	.25	2	9.0	12	23	2	0	0
IDAHO FALLS 6 NE		23.4	6.3	14.9		38	1	-20	7	1548	0	28	31	9	.78		.23	10	8.5	9	19+	4	0	0
IDAHO FALLS CAA AP		21.7	3.2	12.5	- 6.3	36	1	-20	7	1622	0	29	31	14	.45	- .86	.12	1	6.5	10	20+	1	0	0
IDAHO FALLS 43 NW WB	R	18.8	- 9.6	4.6	- 7.7	31	16	-26	7+	1869	0	31	31	24	.69	.16	.41	1				2	0	0
IDAHO FALLS 46 W WB	R	21.5	- 4.8	8.4	- 7.3	33	1+	-24	7	1748	0	29	31	20	.47	- .19	.32	1	8.1	7	19+	1	0	0
IRWIN 2 S		25.8	6.6M	16.2M	- 3.1	36	1+	-15	7+	1509	0	26	31		1.84	.42	.42	20	42.0			8	0	0
ISLAND PARK DAM		20.6	- 1.0	9.8	- 3.0	32	29	-31	6	1703	0	31	31	16	2.52	- .56	1.03	2	49.0	40	14+	8	1	1
LIFTON PUMPING STA		24.7	2.4	13.6	- 4.2	37	1+	-19	7	1589	0	26	31	13	.32	- .28	.09	4	6.5	10	19+	0	0	0
MACKAY RS		24.8	1.0	12.9	- 4.2	39	23	-19	5	1509	0	25	31	14	.48	- .35	.20	2	7.3	8	2	2	0	0
MALAD		28.3	7.3	17.8	- 3.9	41	24+	- 8	9	1456	0	24	31	10	1.20	- .22	.32	19		13	20	4	0	0
MALAD CAA AP		26.4	- 0.2	13.1		38	1+	-16	9	1631	0	26	31	19	1.08		.21	19	0.5	11	21+	6	0	0
MAY RS		24.2	- 1.0	11.6	- 3.8	40	25	-14	5	1548	0	27	31	20	.62	.18	.30	2	1[illegible].0	4	2+	2	0	0
MC CAMMON		26.7	7.1	16.9		41	24	-19	7	1483	0	25	31	9	E .93		.27	16		8	16+	3	0	0
MINIDOKA DAM		28.2	8.9	18.6		41	24	-10	7	1436	0	24	31	5	.38		.11	31	7.0	5	16+	1	0	0
MONTPELIER RS	AM	26.6	1.0	13.9	- 2.8	39	2	-24	7	1582	0	24	31	15	.31	- .19	.17	2	11.5	12	21+	4	0	0
OAKLEY		33.6	14.1	23.9	- 4.1	49	30	- 7	7	1268	0	14	31	4	.38	- .38	.08	16	5.0	2	6+	0	0	0
PALISADES DAM		23.4	6.3M	14.9M		35	1+	-19	7	1549	0	28	31	11	1.37		.20	11	30.2	20	21+	7	0	0
PAUL 1 E	AM	31.5	11.7	21.6	- 4.4	44	1+	- 4	7	1340	0	19	31	2	.61	- .39	.34	16	7.0	4	16	2	0	0
POCATELLO WB AP	//R	26.4	7.6	17.0	- 5.0	40	1	-15	7	1433	0	25	31	6	.57	- .54	.11	19+	9.6	5	20+	3	0	0
PRESTON SUG FACT 2SE		27.0	4.8	15.9	- 4.6	39	1+	-18	7	1518	0	25	31	13	1.38	- .02	.53	2	34.1	13	20+	4	1	0
RUPERT	AM	30.9	11.2	21.1	- 3.5	50	1	- 5	7	1353	0	21	31	3	.62	- .44	.38	16	4.0	4	16+	2	0	0
SAINT ANTHONY		23.3	2.8	13.1		35	1	-20	7	1605	0	28	31	12	1.45	.36	.23	2		18	19+	6	0	0
SPENCER RS		21.3	- 0.7	10.3	- 4.2	30	2+	-17	8	1690	0	31	31	18	1.45	- .03	.85	2	32.0			3	1	0
SPRINGFIELD 1 SE		27.4	5.6	16.5	- 3.8	39	1	-16	7	1496	0	26	31	9	1.02	.01	.47	19	9.0	3	3+	3	0	0
STREVELL		25.4	8.8	17.1		37	1+	-13	8	1480	0	28	31	5	.57		.28	19	10.3	8	19+	1	0	0
SUGAR		21.4	3.6	12.5	- 4.1	34	1+	-20	7	1621	0	28	31	11	E .98	- .22	E .28	3	10.8	16	17+	4	0	0
TETONIA EXP STA		23.1	- 1.4	10.9		35	29	-19	7	1673	0	29	31	21	.98								0	0
DIVISION				14.7	- 5.2										.81	- .40			13.8					
STATE				20.1	- 3.4										1.13	- .88			15.5					

DAILY PRECIPITATION

Table 3

Station	Total	1	2	3	4	5	6	7	8	9	10	11	12	13	14	15	16	17	18	19	20	21	22	23	24	25	26	27	28	29	30	31
		Day of month																														
ABERDEEN EXP STA	.42	.04	T	.04	.05						.01						.18			.07												.03
AMERICAN FALLS 1 NW	.28		T	.03	.06	T					T	T				T	.08			.05	T								T			.06
ANDERSON DAM	1.59	.45	.05			T		.01					T	T		.30	.27	.02	.03	.11	.01			T								.34
ARCO	.58	.13	.24								T						.03		.08	.10												
ARROWROCK DAM	1.43	.30	.16			.02	T				T						.40	.03		.08	.03	.03										.38
ASHTON 1 S	1.23	.10	.13		T					T	.19	.16	T	T	T	T	.16	.13					T	.23	T	.13	T					
ATLANTA 1 E	1.66	.32	.14	T		T					.02	T		.03	.02	.02	.61	.02	T	.07	.12	.03	T		T						T	.26
AVERY RS	1.35	.02				T	T				.03	.15		.12	.02	*	*	.20		.16	.22		*	.32		.21						
BAYVIEW MODEL BASIN	1.46	.13	.02	.02		.02	.01				.12	.06		.42	.01		.17	.01			.11					.29						.07
BIG CREEK 1 S	1.26	.37	.18			.05					T	T		.02		T	.37		T		.08		T	.14							T	.05
BLACKFOOT	.31			.10	.05												.05			.11												
BLISS	.32		.11			T		T	T							.08	.10			.11	T			T								.02
BOISE LUCKY PEAK DAM	2.03	1.12				.01												.30		.08	.18											.34
BOISE WB AP //R	1.32	.36	T		T	.07	T	T	T	T	T	T		T		.21	.03	.02	.03	.07	.10	T	T	T		T					.08	.35
BONNERS FERRY 1 SW	1.10	.05									.01	.05	.04	.60		.16	.04	T	T		T		T									.15
BUHL	E .65	.13					.08									.29																.15
BURKE 2 NNE	2.57	.20	.13	T	.01	T	.01	T			.13	.23	.05	.45	.08	.03	.14	.05		.09	.26	T	.10	.36	.02	.22	T				.01	T
BURLEY	.38	.01	T	.03	.03	T	T	.02			.01						.22			T	.02	T										.04
BURLEY FACTORY	.45	.02	.05		.02		.02	T			.02	T					.30	T		T												.02
BURLEY CAA AP	.46	.05	T	.08	.01	T		T	T		.03	T		T		.09	.06	T	T	.02	T	T	T			T						.12
CALDWELL	.99	.08	.06			.09										.18		.05	.14	.06	.08		T									.25
CAMBRIDGE	1.17	.14												*	.26	.08	T	.25	.02		.03											.39
CASCADE 1 NW	.67	.13	.02			.04					.02	T		.04		.06	.17		.05	.02	T			T								.12
CENTERVILLE ARRAUGH	2.17	.66	.20			.03			T		T	T		.06		.35	.15	.10	.05	.08	.09					T			T			.40
CHALLIS	.47		.26											T						T											T	.71
CHILLY BARTON FLAT	.49	.05	.32											.04					.08													
CLARK FORK 1 ENE	2.82	.18	.05	.13							.22	.27	.05	.37			.13				.41					.59						.42
CLIFFS	2.15	.66	.10			.23				T	T			T			T	.15	T	T			.51								*	.60
COBALT BLACKBIRD MINE	1.44	*	.68	.03			T				T	.03	.01	T	.23		.05	.35		T		.12	T	.02	.02	.07						.13
COEUR D ALENE RS	1.50	.28				T			T	T	.15	.07		.38	T	.18	T				.09				T	.34						T
CONDA	1.68	.06	.10	.80	.13	.03					.05	.06	.05				.07				.13	.04			T	T	.16					
COTTONWOOD	1.01	.30	T	.04		.01					.06	.02		.01	.01	T	.02	.04		.02	.12	.04	.33	.02	.02	.16						.09
COUNCIL	1.34	.24	.07			.06	T				T			.09		.11	.25		T	.11	T		T									.41
CROUCH 2 NNW	1.61	.50	.01		.04	.05								.04		.28	.16	.05	.12	.04	.07											.25
DEADWOOD DAM	1.57	.34	.15			T					T	T		.14	.02	.16	.17	.06	.17	.06	.07	T		T							T	.23
DEER FLAT DAM	.74	.06	T			.06										.10	T	.02	.08		.11		T									.28
DEER POINT	1.01	.13	.27	T		.16				T	.01	T		.01		.05	.01	T	.01	.04	.08	.06	T	.04								.14
DIXIE	1.60	.11	.05								.10	T		.15	.11	T	.14			T	.20	.19	T									.55
DRIGGS	.62														T	.10					.37			.05		.10						
DUBOIS EXP STA	.76	.04	.42			.01					.02	T	.02	T	T	T	.06	.32		.17			T		T	T					T	T
DUBOIS CAA AP	.78	.31	.04	T	T	.02			T		.03	.01	.01	.02	T	.05	.03	.31	.05	.12	T	T	.06	T	T	T	T	T	T			.02
ELK CITY	2.30					.04	.06			*	.22	.22		.02	.13		.21	.08		.01	.26	.13	.14	.22	.06	.33						.17
ELK RIVER 1 S	2.91	.36	T			.11	T				.16	.23		.33	.12	.11	.15	.17		.09	.25		.14	.12	.02	.49						.06

See Reference Notes Following Station Index

DAILY PRECIPITATION

Table 3—Continued

IDAHO
JANUARY 1955

Station	Total	Day of month 1	2	3	4	5	6	7	8	9	10	11	12	13	14	15	16	17	18	19	20	21	22	23	24	25	26	27	28	29	30	31
EMMETT 2 E	1.02	.20				.12										.05	.05			.20												.40
FAIRFIELD RS	1.02	.35	.14		T	.01			T		T			T	.01	.09	.11		.03	.24												.04
FAIRYLAWN	1.37	.50	.09			.08				T	T			T		.02	T	T	T	T	.15		.05									.48
FENN RS	3.33	.22	.26			.02					.14	.15		.16	.20		.34	.05		.01	.38		.14	.49		.45	.12					.20
FORT HALL IND AGENCY	.48		T	.11	.08	.02					.02	T					.08			.10	.03					T						.04
GARDEN VALLEY RS	1.42	.35	.22			.02								.03		.12	.20	.04	.04	.06	.05											.29
GLENNS FERRY	.68	.14				T										.17	.20			.07	T											.10
GOODING CAA AP	.76	.29	T			T	T	.04	T		T			T		.29	.02		.06	.04	T											.02
GRACE	.63	.01	.16	.08	.04						.01	.03						.10		.13	.07											
GRAND VIEW	.71	.05				.09										.03	T		.19	T	T											.35
GRANGEVILLE	.89	.17	T		T	.16	T			T	.08	.02		T			.04	T		T	.13	.01	.09	.04	.01	.05					T	.09
GRASMERE	.70	.29				*	.14										.10		.13	T												.04
GRAY	-	-									.10				.40					.20		.05										
GROUSE	.80		.62								.01				T	T	T		.05	.12												T
HAILEY AP	1.02	.29	.37														.11		.02	.23												
HAMER 4 NW	.53	.04	.25	.01		.02					.03	T	T		T	T	.06	.01	.01	.10	T		T	T	T	T	T					
HAZELTON	.68	*	.09	.03	.06	.03	T	.01			T			T		.13	.27		T	.01												.05
HILL CITY	.98	.38	.12			T								T	T	.17	.11		.02	.10												.08
HOLLISTER	.56	.12	.03													.04	.19	.03		.04	.06											.05
HOWE	.84		.61														T		T	.23							T					
IDAHO CITY	1.48	.53	.09			.02					.02			.03		.04	.33	.06	.06	.03	.07											.20
IDAHO CITY 11 SW	2.37	.65	.06			.07		T	T		T			T		.26	.31	.08	.11	.27	.16	T										.40
IDAHO FALLS 6 NE	.78	.18	.01	.01							.23						.15			.20												T
IDAHO FALLS CAA AP	.45	.12	.04	.05	.02	.02			T		.05	T	T	T	T	.04	.02	T	T	.06	T	T	.01	T		T		T	T			.02
IDAHO FALLS 43 NW WB R	.69	.41	.01			T					.03	T	T	T	T	.07		T	.05	.10	T				T		T			.01	.01
IDAHO FALLS 46 W WB R	.47	.32				T					.01	T		T	T	.04		T	.05	.05	T				T		T	T	T		T
IRWIN 2 S	1.84	.12		.21	.11	.04					.04	.32	.12			T	.05				.42				.15	T	.26					
ISLAND PARK DAM	2.52		1.03								.22	.08	.04	T	.15	T	.24			.21		.05	.27		.13						T	.10
JEROME	E .98	.04	.13	.01	T			E.20								*	*			.50												.10
KAMIAH 1 NE	1.77	.12	T			.21	.02				*	*	.12		T		.13	.23		*	*	.25	.24	*	.27	.18						T
KELLOGG	1.63	.09	.20	T		T		.01			.06	.19		.14	.04		.11	.05		T	.21			.15		.37	.01					
KOOSKIA	2.43	.54	.15	T	T	.11					.08	.06				T	.23	.07		T	.09	.05	.22	.37	.07	.26						.13
KUNA 2 NNE	1.22	.20	T			.05		T	T	T				T		.32		T	.03	.24	.08		T			T						.30
LEWISTON WATER PLANT	.67	.09	.01			T	T				.10	T					.03	.05			.02	T	.04	T		.28						.05
LEWISTON WB AP //R	.66	.09	.01			.01	T			.04	.06	.05	T			T	.06			T	T		.02	.02	.15	.03						.12
LIFTON PUMPING STA	.32	T	.05	.03	.09						T	.01					.04			.07	T	T		.03		T						
MACKAY RS	.48	.15	.20											T			.05		.01	.07												
MALAD	1.20	.03	.27	.14							.03	.01	T				.23	.03	T	.32	.06											.08
MALAD CAA AP	1.08	.18	.17	.12	T	T					T	T	T			.10	.14	.02	.03	.21	.02		.01	.02		.01						.05
MAY RS	.62		.30		.01						T			.03			.02	.02		.06		.02				.05					.01	.10
MC CALL	1.89	.24	.15								.08			.15	.12	.35	.02		.05		.12	.13		.08	.20							.20
MC CAMMON	E .93			.20	E.05							.08	T	T		T	.27	.09	T	T	.10			T	.05							.09
MERIDIAN 1 W	1.16	.21	.09			.07					T			T		.09	.06	.06	.05	.09	.10	T										.34
MINIDOKA DAM	.38	.01	.09	.01	T	.01					.01					.06	.08			T												.11
MONTPELIER RS	.81	.11	.17	.02	.08	T					T	.04	T				.06			.08	.10	.10	T	T	T	.05						
MOSCOW U OF I	1.11	.17	.03			.04	.08				.08	.05		.05		.02	.06	.03			.10	.03	.01			.32						.04
MOUNTAIN HOME 1 NE	1.19	.54	.03			.01	T	T								.15	.10	.03	T	.05	.07											.21
MULLAN PASS CAA	2.51	.22	.04	.02		.02	.01	T		.09	.05	.21	.17	.52	.01	.15	.13	.06	.04	.11	.13	.06	.09	.07	.10	.08	T				T	.13
NAMPA 2 NW	.82	.05	.18			.03	.02										.10	.02		.06	T	.06										.30
NEW MEADOWS RS	E1.84	.10	.23				.02				.11	.02		.07	.06	.35	.21	E.10		.10	.04	.09		.05	.15							.14
NEZPERCE 2 E	1.76	.36	.06			.10	T			T	.17	.10		T		T	.20	.05		.03	.14	.03	.11	.17	T	.15	T					.09
OAKLEY	.38	.01	.04	.02	.05	T	.06	T			T	.05			.01	T	.08	T		.03	T											.03
OBSIDIAN 4 NNE	.24													.20			T									T					.04	
OLA 5 S	1.08	.19				.04			T	.01						.18	T	.05	.16	.08	.13											.24
OROFINO	1.70	.19	.05			.03	.02				.10	.13		.05	.05	.04	.06	.10			.17		.11	.04		.42						.14
PALISADES DAM	1.37	.11	.12	.08	.04	.01					.06	.20	.03		T	T	.05	.02		.14	.17	.05	T	.10	.04	.15						
PARMA EXP STA	.97	.08	.02			.07	.04							T	.03	.12	.07	.06	.09	.08	.05		T									.26
PAUL 1 E	.61	T	.08		.02		T				T	.03					.34			.02	.02											.10
PAYETTE	.37	.15				.03					T			T		.05	.02	.01	.04	.02	T		T									.05
PIERCE RS	E3.74	.47				.10		.02			.23	.26		.28	.07	.06	.20	.05		.07	.33	E.10	.46	.29	*	.61						.14
POCATELLO WB AP //R	.57	.01	.04	.10	.05	T		T	T		.03	T	T			.02	.06	T		.11	.04	T	T	T	T	T		T	T			.11
PORTHILL	.90	T									T	.02		.60		.07	.15	T	T													.06
POTLATCH 1 SE	1.19		.02			.02					.07	.07		.24	T	.08	T	.09			.08		.05			.38						.09
PRESTON SUG FACT 2 SE	1.38		.53	.10	.08	.03					.03	.04					.38			.10	.05	.02		.01	T	T						.01
PRIEST RIVER EXP STA	2.46	.15	T	.03				T			.03	.03	.12	1.10	T	.19	.10	.03	.02	T	.16		.01	.02	.02	.10				.01	.02	.32
RICHFIELD	.40	.04	.17													.03	.04			.12												T
RIGGINS RS	.48	.17				T						.01		.02	.01		.08				.01	.14	.04	T								T
RUPERT	.62	.02	.12	T	.03	T	T	T			.03	T					.38			.02	T											.02
SAINT ANTHONY	1.45	.04	.23	.10	.08	.02					.11	.06	.04		.04	.03	.20	.09	T	.18	.05	T	.01	T		.13		T				.04
SAINT MARIES	1.84	.30	.16			.05				.12	.08		.09	.19		.37	.14		.01	.03		.02	.04			.21						.03
SALMON	.25	T	.03			T					T	T		.02			T			.01	T					T					T	.19
SANDPOINT EXP STA	2.87	.23		T				T		T	.04	.05	.13	1.29	T	.12	.34	.05		.01	.15		.02	T	.09	.12				T		.27
SHOSHONE	.57	.09	.15					.01	T							.07	.13			.07												.05
SPENCER RS	1.45		.85								.08	T	.01	.01	T	T	.10	.02	T	.27	T	.01		.07					.01		.02	T
SPRINGFIELD 1 SE	1.02	T		.19	T						T	T					.36	T	T	.47						T						T
STIBNITE	1.48	.35	.24	T		T	T	T			.03	.02		.03	.08		.17	.03		T	.03	.20	.02	.08	.03	.04						.13
STREVELL	.57	T	.06	T	.05	.01	T	T			T	T		T	.02	T	.08	T	.05	.28	T		T	T		.01						.01
SUGAR	E .98	E.08		E.28	E.03						.12	.01	.01	.03	T	.05	.16	.05		.10	.06	T						T				T
SUN VALLEY	.87	.25	.36								T				T	T	.06		T	.20											T	T
SWAN FALLS PH	.72	.17	.05			.07	T	T	T						T	T		T	.08	T	.03											.32
TETONIA EXP STA	.98	*	*	*	.17							.20					*	.33	.05					.08	*	.05						.10
THREE CREEK	.89	.03	.40			.10								T			.16	T			.10	T			T							.10
TWIN FALLS 2 NNE	.61	.06	.07		T	.01	T	T			T			T		.10	.22	T		.02	T											.13
TWIN FALLS 3 SE	.54	.03	.12		.02	T	.01	T			T						.24				.02	T										.10
WALLACE	1.75	.06	.05	T		T				T	.08	.13	T	.51	.06	.05	.08	T	T	.17	.08		.05	.27	T	.16					T	T
WALLACE WOODLAND PARK	1.70	.40	.07					.03			.12	.12	.05	.14	.11	.04	.07	T			.12	.04		.29		.10						
WEISER 1 S	-	.17				.05									*	*	.29	.10													-	-
WINCHESTER 1 SE	3.24	.35				.26					.40	.06					.42			.05	.54	.60		.30		.26						

See reference notes following Station Index

DAILY TEMPERATURES

Station		Day Of Month 1	2	3	4	5	6	7	8	9	10	11	12	13	14	15	16	17	18	19	20	21	22	23	24	25	26	27	28	29	30	31	Average
ABERDEEN EXP STA	MAX	40	37	26	22	18	13	10	9	12	23	27	24	29	27	28	28	24	26	28	25	23	20	35	34	34	33	30	22	22	28	32	25.5
	MIN	22	24	5	10	9	-6	-15	-12	-9	0	15	15	0	6	-3	18	5	1	20	19	6	-3	9	4	14	27	9	3	-5	3	11	6.4
AMERICAN FALLS 1 NW	MAX	39	38	25	23	20	15	13	9	14	23	28	25	31	30	30	27	26	27	30	27	26	23	37	36	36	36	34	22	21	29	35	30.8
	MIN	25	24	10	15	-2	-4	-11	-11	-9	3	18	20	3	12	1	18	10	4	22	20	17	5	15	9	15	15	11	6	-2	7	14	9.0
ANDERSON DAM	MAX	36	34	27	18	24	29	17	14	24	32	31	35	30	33	25	36	30	28	37	29	36	30	45	42	45	38	32	30	32	38	41	31.5
	MIN	31	20	9	1	5	15	4	5	5	18	17	11	15	11	14	16	17	14	24	12	15	7	27	16	24	15	12	11	12	24	29	14.7
ARCO	MAX	29	27	28	21	11	22	13	11	24	26	25	19	24	19	25	27	21	19	27	25	27	28	23	17	34	21	17	32	30	35	31	23.8
	MIN	6	17	9	-7	-18	-14	-16	-16	-16	-6	-11	-11	3	-11	-10	3	-11	-3	8	-4	-10	-9	-4	-5	8	-3	0	-6	-5	-1	9	-4.3
ARROWROCK DAM	MAX	43	35	30	20	16	23	25	17	20	20	29	30	29	34	27	29	34	33	33	36	31	29	30	37	30	34	25	23	21	23	36	28.5
	MIN	32	22	12	4	7	14	10	9	1	5	16	10	11	17	15	22	13	15	25	11	13	5	11	10	14	9	5	4	3	7	19	12.0
ASHTON 1 S	MAX	34	28	24	19	15	12	10	10	11	21	20	20	21	22	24	20	23	21	20	18	12	20	25	29	28	26	28	26	27	30	32	21.8
	MIN	20	15	12	1	-4	-10	-17	-15	-15	-5	12	10	-3	0	11	9	7	7	6	-2	-8	-5	12	15	18	11	-6	-4	5	10	15	3.3
ATLANTA 1 E	MAX	32	31	29	26	22	30	24	29	30	33	31	34	33	32	25	31	35	27	30	23	28	27	28	45	41	43	47	50	46	42	36	32.9
	MIN	17	20	3	-2	0	1	-2	2	2	9	10	6	14	10	9	17	11	12	14	12	13	11	4	16	22	11	14	14	14	15	17	10.2
AVERY RS	MAX	39	35	32	30	26	32	31	39	39	32	28	33	37	35			39	34	34	33	39	32	38	37	36	41	44	43	38	40	39	35.7
	MIN	32	30	20	12	12	23	25	28	21	24	23	23	32	14	19			20	25	27	20	22	31	30	32	32	27	19	24	30	32	24.4
BAYVIEW MODEL BASIN	MAX	41	38	33	33	34	31	30	32	35	33	28	29	37	37	34	32	32	37	35	34	32	25	38	43	35	37	40	35	36	36	35	34.4
	MIN	32	27	24	17	17	25	26	20	20	19	24	20	23	14	15	25	27	30	25	25	18	13	19	30	31	31	27	31	31	31	31	24.1
BIG CREEK 1S	MAX	30	32	28	19	17	25	25	27	24	27	32	28	28	30	29	36	28	23	29	30	28	29	38	43	38	40	44	37	32	31	35	30.4
	MIN	18	15	-11	-29	-23	8	-3	-6	8	15	-5	-5	9	15	6	14	3	-4	-2	0	7	-7	19	22	26	-2	-9	-9	-7	0	20	2.7
BLACKFOOT	MAX	40	39	28	21	19	15	9	12	17	28	25	25	29	28	29	28	24	29	31	26	24	22	34	34	34	31	29	23	22	29	24	26.1
	MIN	28	25	14	12	4	6	-14	-10	-8	6	16	15	0	13	2	18	6	3	19	16	3	6	12	6	14	18	14	3	-2	5	12	8.5
BLISS	MAX	39	37	32	30	24	24	20	15	27	37	34	29	37	34	25	36	33	27	31	31	33	30	42	43	41	36	33	36	34	43	40	32.7
	MIN	29	29	13	15	9	7	9	10	4	16	15	12	17	7	15	18	2	16	24	15	20	6	15	16	24	19	12	15	8	22	27	15.0
BOISE LUCKY PEAK DAM	MAX				28	26	27					34	31	40	36		40		35	33	36	33	35	43		37	38	38	33			40	
	MIN			16	12	16	20		9			20	18	24	20		15		28	26	18	9	10	20		18	16	18	14	13			
BOISE WB AP	MAX	42	35	32	27	26	26	22	20	22	26	30	32	37	37	31	34	32	32	29	36	28	30	32	31	32	38	28	26	27	31	37	30.6
	MIN	29	20	16	16	19	21	18	10	10	19	14	17	19	19	23	15	20	24	14	17	9	13	17	14	14	14	12	8	12	12	23	16.4
BONNERS FERRY 1 SW	MAX	40	40	34	36	32	33	36	34	34	27	29	27	38	35	27	32	39	29	33	35	31	26	41	31	37	43	39	37	38	41	38	34.6
	MIN	33	32	28	26	19	23	26	28	16	21	19	14	25	19	20	21	21	13	20	17	8	16	24	17	28	34	26	31	28	27	31	22.9
BUML	MAX	43	40	31	29	27	25	23	18	27	33	34	32	31	35	30	35	32	28	30	32	32	29	43	46	40	38	35	32	35	39	39	33.0
	MIN	34	27	17	21	13	9	9	5	4	17	18	20	14	15	12	23	15	15	23	19	21	19	25	28	34	22	19	14	14	22	26	18.5
BURKE 2 NNE	MAX	34	32	27	24	23	24	25	32	29	25	22	30	30	26	28	27	31	30	29	27	25	26	33	34	33	34	34	34	35	37	36	29.5
	MIN	28	23	15	6	7	20	20	21	17	16	17	19	26	9	15	24	21	14	20	22	17	13	25	20	29	22	15	16	16	23	27	18.8
BURLEY	MAX	45	42	33	31	28	20	25	19	16	28	38	33	34	33	35	33	31	36	32	30	33	31	35	41	47	40	40	40	35	33	35	33.3
	MIN	32	26	15	18	3	4	-2	-1	0	8	18	21	10	15	10	16	15	8	17	17	19	18	18	31	31	22	13	13	11	12	21	14.8
BURLEY FACTORY	MAX	45	40	33	30	26	20	23	20	12	28	39	31	33	32	34	33	29	32	30	30	30	27	34	39	45	38	37	36	33	31	34	31.7
	MIN	30	25	13	15	0	0	-7	-4	-1	0	14	16	10	12	9	15	10	2	16	10	17	16	17	28	27	18	11	12	9	9	19	11.9
BURLEY CAA AP	MAX	40	34	29	26	20	21	19	15	31	34	29	34	31	31	32	30	32	28	28	30	30	30	40	43	38	37	37	32	32	34	38	31.1
	MIN	32	16	14	-1	-1	-7	-9	-6	-2	12	17	14	8	8	8	12	1	0	15	12	17	17	25	28	28	19	12	11	8	16	21	11.1
CALDWELL	MAX	42	40	36	30	30	30	28	25	24	28	32	36	37	39	35	30	28	28	36	33	35	31	35	31	37	35	33	27	27	28	36	32.3
	MIN	34	28	18	18	22	19	21	20	11	20	16	22	25	17	22	23	21	20	27	12	16	10	19	12	12	17	10	9	20	10	24	18.5
CAMBRIDGE	MAX	39	39	29	19	25	25	24	21	25	25	25	25	32	28	25	34	31	35	36	34	24	26	33	31	31	20	17	24	26	25	32	27.9
	MIN	30	29	-6	-7	7	3	15	17	-4	11	8	4	11	8	20	9	10	19	20	15	3	-5	8	10	9	2	-7	-10	10	0	19	8.3
CASCADE 1 NW	MAX	35	34	25	10	12	24	23	19	19	24	24	25	28	30	28	29	29	29	29	27	27	24	31	31	34	32	21	15	16	22	33	25.5
	MIN	28	19	-3	-15	-7	0	-6	7	8	13	10	-2	10	18	14	22	17	16	17	5	15	-6	17	23	15	1	-2	-6	-5	0	21	7.9
CHALLIS	MAX	31	30	23	12	2	14	18	13	14	22	20	22	20	29	26	24	22	18	24	18	31	27	35	34	39	32	28	26	25	25	35	23.8
	MIN	14	15	8	-3	-7	0	-1	-5	-4	6	1	-4	1	7	6	3	2	0	8	0	6	6	10	18	18	11	1	0	0	1	21	4.5
CHILLY BARTON FLAT	MAX	28	30	20	20	7	18	22	19	15	16	24	21	19	27	20	22	21	19	22	21	21	27	30	41	31	31	37	29	30	28	33	24.2
	MIN	8	7	-9	-30	-32	-19	-11	-12	-19	-8	-7	-9	-6	-4	-12	-3	-5	-6	10	-9	9	-4	16	20	15	0	-9	-8	-10	-3	16	-4.3
CLARK FORK 1 ENE	MAX	41	37	32	36	30	30	30	35	33	30	29	32	42	39	32	32	41	33	38	35	33	28	45	37	37	43	38	40	35	38	42	35.6
	MIN	30	26	21	10	12	24	24	25	17	23	22	22	27	16	21	26	16	11	23	25	14	10	23	26	29	29	30	18	24	24	30	21.9
CLIFFS	MAX	34	32	21	22	25	21	13	19	25	32	33	32	32	27	39		28	26	30		30	35	45		52	40	33	40	38	42	36	31.5
	MIN	22	13	-15	-8	8	-11	-14	-10	3	5	2	4	19	-7		3	3	20	10		10	15	11		5	-1	2	2	9	24	27	5.4
COBALT BLACKBIRD MINE	MAX		29	19	15	12	22	15	18	21	19	22	19	24	25	21	25	20	19	21	20	21	18	32	35	37	27	32	30	30	32	30	23.7
	MIN		12	1	-11	-12	-6	4	2	1	2	1	-1	-1	7	2	7	2	0	7	3	5	1	8	10	9	8	7	7	7	5	15	3.4
COEUR D ALENE RS	MAX	36	35	32	33	31	34	33	31	30	33	30	35	37	34	31	33	37	32	34	33	33	34	38	35	35	40	38	33	34	34	36	34.0
	MIN	33	26	19	14	20	25	26	18	23	23	25	19	32	15	24	28	28	17	17	27	16	19	30	30	32	31	27	26	27	28	32	24.4
CONDA	MAX	38	37	33	27	19	19	18	20	15	22	27	20	26	31	27	29	28	30	29	25	22	22	25	28	36	32	33	32	32	27	39	27.4
	MIN	26	27	8	13	-11	-13	-23	-21	-14	-9	16	14	-7	-5	4	15	7	-7	-1	13	8	-4	3	18	18	12	12	-5	-3	1	10	3.3
COTTONWOOD	MAX	35	33	27	25	25	28	28	30	26	27	28	31	33	36	33	34	35	34	33	31	33	30	39	39	37	39	38	36	38	38	37	32.8
	MIN	26	23	8	1	12	12	12	19	10	16	12	14	24	11	14	13	12	15	13	14	13	10	24	28	29	20	21	15	21	25	25	16.5
COUNCIL	MAX	41	36	33	22	24	26	24	22	20	26	30	28	27	32	28	29	35	34	40	32	28	28	35	33	38	32	29	24	22	22	30	29.4
	MIN	32	18	0	-4	6	10	15	19	0	15	18	7	15	14	7	23	18	15	20	21	8	0	19	21	12	2	-11	15	7	1	19	11.7
DEADWOOD DAM	MAX	34	32	24	21	19	24	23	23	22	25	24	26	28	25	24	29	26	26	29	27	27	27	33	41	39	36	33	36	40	34	33	28.7
	MIN	23	13	-4	-29	8	-10	-15	-8	-11	12	3	-15	0	9	1	15	8	3	9	0	7	-12	9	21	12	-5	-11	-6	-7	1	23	1.4
DEER FLAT DAM	MAX	40	41	30	31	33	31	27	23	27	29	35	40	39	39	39	31	32	30	35	35	39	32	37	28	39	37	28	27	28	27	40	33.2
	MIN	34	26	18	17	20	16	21	20	10	20	14	21	21	15	22	20	21	25	26	17	18	16	19	13	12	13	10	10	18	14	21	18.3
DEER POINT	MAX	27	25	21	21	18	11	19	22	17	21	17	28	23	24	19	21	28	15	28	18	19	24	25	31	27	31	35	35	35	33	30	24.1
	MIN	22	12	5	2	8	9	7	7	8	10	8	11	13	12	11	13	12	11	13	11	9	9	20	21	19	19	20	29	21	27	18	13.5
DIXIE	MAX	34	25	24	22	18	22	24	34	27	24	23	28	25	27	28	31	30	29	30	23	26	28	33	32	35	38	42	43	38	38	33	29.5
	MIN	12	14	-12	-16	-20	2	-3	12	-8	10	6	0	14	14	2	1	-3	10	-5	4	4	-4	22	18	20	22	-8	-8	-6	3	25	4.1
GRIGGS	MAX	35	35	35	30	25	24	23	20	15	22	25	27	25	28	25	23	20	20	23	29	23	19	23	29	32	30	29	25	30	33	33	26.3
	MIN	25	25	15	-4	-13	-20	-23	-17	-14	8	-5	-5	10	0	-10	9	-10	-17	-5	9	-1	-8	-1	5	15	10	9	-7	-5	1	9	-0.5
DUBOIS EXP STA	MAX	32	31	22	18	11	16	12	13	16	17	12	16	19	17	17	23	14	19	27	19	14	9	19	20	26	20	18	27	28	29	31	19.7
	MIN	15	17	13	0	-2	-2	-8	-14	-1	10	-4	-3	10	-1	4	11	-3	0	12	5	-3	-7	4	4	10	13	15	6	8	12	25	4.7
DUBOIS CAA AP	MAX	32	31	25	20	14	18	7	13	23	20	15	18	20	14	20	25	20	21	30	21	14	12	23	20	29	21	22	29	28	31	27	21.4
	MIN	9	17	2	0	-12	-15	-18	-19	-10	-6	-6	-5	-3	-10	7	5	-3	-5	3	-7	-12	-14	-2	9	5	13	0	-1	-1	3	18	-1.9

See reference notes following Station Index.

DAILY TEMPERATURES

Station		Day Of Month 1	2	3	4	5	6	7	8	9	10	11	12	13	14	15	16	17	18	19	20	21	22	23	24	25	26	27	28	29	30	31	Average
ELK CITY	MAX		33	29	11	19	22	28	32	24	27	27	34	34	32	35	32	34	33	33	29	32	28	37	38	37	34	36	31	31	32	34	30.6
	MIN		18	4	-22	2	10	10	14	1	1	9	17	20	17	16	17	4	1	9	16	13	15	23	25	30	19	12	6	12	10	25	11.8
ELK RIVER 1 S	MAX	38	35	33	34	26	29	30	38	31	26	26	35	35	34	32	33	40	34	32	33	34	31	36	39	37	41	44	43	38	44	37	34.8
	MIN	32	30	14	-4	5	22	23	21	19	13	21	24	30	29	21	25	21	18	24	25	13	18	28	31	32	31	15	12	12	20	25	21.0
EMMETT 2 E	MAX	43	37	31	28	32	28	27	23	23	29	35	35	34	38	32	34	34	35	36	30	32	31	32	27	35	33	29	27	28	28	33	31.6
	MIN	33	26	20	18	21	21	22	20	12	19	22	23	24	23	24	20	19	25	12	6	13	12	19	12	14	7	5	1	14	8	24	17.4
FAIRFIELD RS	MAX	33	32	23	10	12	10	9	10	20	24	23	18	25	24	22	26	20	24	25	24	27	24	41	36	37	31	17	19	21	40	36	24.0
	MIN	19	16	-10	-21	-15	-9	-20	-4	-19	5	1	-11	-5	-1	0	7	-4	2	17	4	1	-3	6	18	20	-5	-5	-8	-9	1	20	-0.4
FAIRYLAWN	MAX	38	33	22																													
	MIN	27	18	-8	-10	8	-8	-11	-4	1	12	5	7	12	1	12	9	6	21	13	18	9	7	13	11	25	6	5	-3	11	26	28	8.6
FENN RS	MAX	37	37	37	29	25	33	33	39	32	34	32	37	36	36	33	38	37	33	35	34	35	36	34	37	36	42	40	40	38	37	34	35.4
	MIN	31	31	21	13	13	23	26	29	28	29	26	26	30	29	25	27	25	19	23	29	29	26	29	31	31	31	27	22	21	24	31	26.0
FORT HALL IND AGENCY	MAX	41	39	28	26	17	17	12	11	19	28	26	26	32	28	29	28		30	32	25	25	26	36	35	37	37	29	25	25	31	34	27.8
	MIN	29	24	12	11	-1	4	-17	-13	-15	0	16	16	-3	-9	-3	17	-2		23	18	9	3	14	6	13	19	2	-2	-6	0	13	5.9
GARDEN VALLEY RS	MAX	39	36	30	20	23	23	24	24	23	29	31	29	29	30	26	38	35	30	34	32	31	26	35	36	40	33	31	33	30	30	33	30.4
	MIN	31	25	10	2	6	5	9	13	11	19	18	4	12	15	15	23	17	18	18	17	12	2	18	13	20	6	3	3	3	10	27	13.1
GLENNS FERRY	MAX	39	39	34	34	30	30	25	25	29	39	38	34	37	35	30	36	32	32	35	32	35	31	45	44	42	40	37	40	34	45	42	35.5
	MIN	32	27	16	21	17	14	17	14	5	20	16	13	20	11	19	15	5	19	26	13	20	7	16	13	26	17	13	14	12	25	28	17.1
GOODING CAA AP	MAX	36	31	29	25	21	24	17	12	22	32	30	24	31	25	25	27	28	25	30	29	30	32	40	38	37	32	28	31	29	38	41	29.0
	MIN	24	10	10	8	9	3	6	2	5	14	12	13	15	10	15	11	12	19	18	15	7	5	23	22	18	16	14	12	13	23	24	13.2
GRACE	MAX	35	33	23	20	12	14	8	13	17	25	22	25	23	22	24	21	28	18	28	23	26	19	25	31	36	27	28	20	31	33	32	23.9
	MIN	28	18	9	2	-9	-13	-20	-15	-13	12	17	-1	-5	5	-3	-3	8	-7	12	15	-3	-9	12	22	20	8	14	-3	-2	4	15	3.7
GRAND VIEW	MAX	38		37	31	29	26	25	22	24	32	36	38	39	39	29	36	34	31	36	37	38	33	41	38	43	41	36	34	32	38	37	34.3
	MIN	28		17	22	21	20	21	18	8	15	12	22	22	13	23	25	13	24	25	13	18	9	16	11	25	17	14	10	15	18	25	18.0
GRANGEVILLE	MAX	35	40	29	27	26	31	29	35	30	32	33	36	36	38	34	37	36	35	34	33	37	39	42	42	39	38	37	36	35	37	34	34.9
	MIN	27	19	12	7	15	14	14	21	11	17	18	21	24	20	21	22	20	20	21	22	13	16	30	28	30	24	20	20	20	26	29	20.1
GRASMERE	MAX	41	40	34	24	26	20	19	20	30	34	28	30	32	28	35	30	44	28	31	29	25	30	37	37	35	30	39	39	38	39	36	31.9
	MIN	28	14	-5	0	11	-1	4	4	-5	10	8	13	6	8	3	17	12	7	12	13	15	7	25	24	27	14	23	2	9	12	21	10.9
GRAY	MAX	36	25	24	25	20	16	14	22	25	30	30	32	32	32	35	34	34	35	34	32	36	38	36	34	35	32	39	38	36	39	40	31.3
	MIN	10	4	-2	0	-5	-15	-21	-13	-9	0	2	5	6	4	5	0	-4	-2	-4	0	8	6	5	4	2	-4	-6	-4	0	4	5	-0.6
GROUSE	MAX	25	31	22	17	10	16	17	16	27	22	25	21	23	28	25	26	23	20	26	23	23	29	40	37	37	33	38	33	32	40	38	26.5
	MIN	-1	7	-5	-27	-28	-23	-26	-18	-17	-11	-17	-18	-7	-11	-11	-2	-17	-11	0	-11	-1	-15	2	6	3	-8	-10	-10	-12	-6	8	-9.6
HAILEY AP	MAX	32	32	15	10	20	20	12	13	26	28	23	20	25	27	25	30	27	25	27	28	30	30	42	39	36	28	30	35	30	40	40	27.3
	MIN	8	7	-4	-16	-19	-14	-13	-20	-14	4	-12	-14	-1	-8	-7	3	-6	1	-14	-4	-13	-9	-3	4	8	-11	-6	-8	-1	3	12	-5.4
HAMER 4 NW	MAX	31	33	25	19	12	13	5	9	12	20	16	15	20	19	23	29	19	19	30	24	10	14	18	22	28	24	25	24	21	33	30	20.7
	MIN	4	21	16	-15	-7	-16	-30	-26	-21	4	-19	-16	-4	-12	-16	14	2	-7	16	-2	-25	-6	-12	9	16	16	20	17	-21	-15	8	-3.5
HAZELTON	MAX	41	38	26	31	20	20	19	14	25	33	26	31	29	32	29	31	29	28	29	29	27	31	37	45	40	35	35	32	29	36	38	30.5
	MIN	31	19	12	18	6	-3	-5	0	0	13	16	14	11	15	10	21	11	11	14	13	19	14	17	25	31	13	7	11	8	18	18	13.2
HILL CITY	MAX	36	32	13	11	14	13	4	10	20	27	22	20	25	25	20	25	21	22	25	24	26	26	37	38	35	29	19	21	24	36	36	23.7
	MIN	21	9	-9	-26	-16	-5	-25	-5	-19	6	4	-9	-6	3	-1	13	4	1	11	10	10	10	22	23	23	-5	-10	-6	-12	-13	24	0.9
HOLLISTER	MAX	42	38	29	28	22	22	21	18	19	35	28	33	34	32	42	33	31	27	31	29		34	37	42	47	39	40	33	36	38	39	32.6
	MIN	28	24	18	6	6	3	5	-6	-3	11	14	19	18	11	18	14	11	17	20	14		11	27	30	32	32	17	10	17	18	26	15.6
IDAHO CITY	MAX	41	34	32	30	27	27	22	21	24	32	30	33	31	37	34	35	36	29	34	34	34	35	40	42	43	42	39	37	37	37	35	33.7
	MIN	28	19	-5	-17	-5	-3	0	10	-7	15	7	-5	6	1	8	16	4	8	15	8	-4	-5	16	5	12	-2	-2	-6	-4	3	26	4.6
IDAHO FALLS 6 NE	MAX	38	35	26	18	16	16	5	13	17	26	24	21	22	23	26	26	25	26	29	20	18	18	18	26	30	26	29	24	22	33	30	23.4
	MIN	28	22	18	8	-4	-3	-20	-17	-13	15	14	8	-5	9	6	18	8	9	20	15	6	6	11	6	13	15	12	-6	-10	-4	10	6.3
IDAHO FALLS CAA AP	MAX	36	34	25	20	14	13	9	10	13	27	23	19	25	23	25	26	23	18	28	22	16	13	17	19	28	23	27	19	19	27	31	21.7
	MIN	24	19	9	0	-2	-13	-20	-16	-12	6	13	6	-4	2	-3	15	8	-5	16	6	-1	0	8	8	9	14	5	-1	-5	0	13	3.2
IDAHO FALLS 43 NW WB	MAX	28	30	22	16	12	12	7	12	12	22	22	15	16	11	18	31	18	16	22	12	7	9	18	18	26	24	24	24	23	30	27	18.8
	MIN	4	18	0	-15	-9	-23	-26	-22	-24	-9	-18	-21	-12	-21	-3	-5	-11	-1	6	-19	-26	-16	-8	5	-6	7	2	-15	-19	-12	2	-9.6
IDAHO FALLS 46 W WB	MAX	33	32	25	19	10	14	11	9	17	23	20	16	22	18	25	24	26	18	31	20	25	16	20	18	32	20	20	20	24	27	33	21.5
	MIN	10	4	0	-14	0	-18	-24	-20	-19	2	-2	-4	-3	-14	-10	6	1	-4	11	-11	-18	-13	-6	1	3	4	11	-7	-13	-7	6	-4.8
IRWIN 2 S	MAX	36	36	25	23	16	15	11	14	20	29	26	24	21	28	22	28	24	23	29	25	23	19	25	30	33	29	36	31	32	31	35	25.8
	MIN	25	23	9	11	-13	-13	-15	-15	-5	9	11	10	2	3	3	20	2	-8	16	15	6	-5	10	12	24	21	21	-6		7	18	6.6
ISLAND PARK DAM	MAX	27	28	19	20	16	10	10	17	22	16	14	14	16	16	15	23	23	20	22	19	19	16	21	25	26	24	25	27	32	26	30	20.6
	MIN	15	17	3	0	-5	-31	-27	-18	-24	9	-3	3	-3	-7	0	6	-13	-15	10	-7	-5	7	10	18	17	15	14	2	-15	-11	8	-1.0
JEROME	MAX	40	38	29	33	28	25	20	24	27	31	32	28	29	34	35	32	32	25	29	31	32	30	39	44	39	37	33	33	34	40	39	32.3
	MIN	28	24	10	16	6	-1	-1	4	1	14	13	7	12	8	8	19	12	12	17	14	14	14	17	23	28	15	13	12	12	18	24	13.3
KELLOGG	MAX	42	36	35	33	35	29	30	31	37	34	29	30	37	38	32	32	35	40	34	34	34	32	38	40	36	36	41	37	32	33	36	34.8
	MIN	33	30	25	15	15	23	26	23	25	24	23	21	25	16	15	25	27	21	23	25	18	17	21	25	26	33	25	22	21	22	28	23.2
KOOSKIA	MAX	45	35	35	32	30	35	33	42	34	35	33	39	48	44	36	45	42	36	42	38	41	35	36	39	39	39	38	40	40	40	37	38.2
	MIN	31	31	26	12	20	25	20	26	21	25	26	24	28	30	34	31	22	19	25	27	24	20	29	31	32	31	28	23	20	25	31	25.7
KUNA 2 NNE	MAX	43	36	33	29	26	27	24	22	23	26	30	35	39	39	30	32	31	30	30	32	32	29	33	26	35	39	28	23	25	29	38	30.8
	MIN	34	27	18	15	21	17	20	19	10	19	12	20	22	15	23	9	20	23	20	12	10	3		10	11	8	7	3	10	7	24	15.6
LEWISTON WATER PLANT	MAX	47	39	39	37	34	36	38	42	39	36	32	39	45	43	41	39	43	43	41	41	41	36	39	41	45	44	43	40	43	45	42	40.4
	MIN	34	29	23	21	28	29	28	28	28	26	24	25	36	28	30	29	30	33	28	30	27	30	32	30	35	31	27	27	27	34	39	29.2
LEWISTON WB AP	MAX	40	36	37	35	30	33	34	39	34	30	30	41	44	40	41	37	40	39	39	38	39	33	38	39	43	41	41	37	42	45	40	37.9
	MIN	29	25	20	18	24	25	24	25	24	18	19	20	33	25	27	22	24	30	24	27	24	27	27	28	31	27	21	24	22	32	30	25.0
LIFTON PUMPING STA	MAX	37	35	28	25	16	17	7	10	16	24	23	25	20	29	22	25	23	18	23	26	21	19	32	37	36	32	28	24	22	30	35	24.7
	MIN	23	21	9	14	-10	-10	-19	-13	-10	2	8	7	-5	6	-6	15	4	-10	9	8	8	-8	8	23	18	3	-3	-8	-9	-4	4	2.4
MACKAY RS	MAX	30	27	20	14	10	20	17	13	20	21	29	21	20	28	22	27	26	19	23	23	22	25	39	37	35	31	21	33	33	29	35	24.8
	MIN	4	19	4	-11	-19	-10	-3	-9	-9	-6	-3	-6	-1	5	-8	3	1	-7	8	3	14	7	5	15	12	13	-5	-6	1	6	15	1.0
MALAD	MAX	37	35	29	26	20	25	17	20	19	27	28	32	24	31	24	34	24	23	30	27	32	24	28	41	41	31	33	28	25	34	28	28.3
	MIN	25	24	21	11	-3	1	-7	-7	-8	1	12	10	-2	8	0	17	4	-1	17	19	5	-1	14	19	14	7	4	0	0	8	15	7.3
MALAD CAA AP	MAX	38	35	30	27	20	20	12	16	15	26	30	32	19	27	23	31	24	25	32	27	24	20	31	37	38	26	25	25	20	33	30	26.4
	MIN	20	23	18	4	-8	-9	-15	-15	-16	5	6	-3	-8	-8	-8	-5	-7	-3	15	14	-12	-12	14	10	5	-3	-1	-6	-9	-1	9	-0.2
MAY RS	MAX	32	30	22	10	6	14	10	10	13	22	23	24	24	28	26	27	23	27	25	21	27	26	37	38	40	29	26	25	26	25	33	24.2
	MIN	17	5	-2	-5	-14	-4	-10	-10	-12	2	-9	-12	-3	-1	0	1	-2	-2	5	-6	3	0	8	9	19	2	-6	-8	-9	-4	16	-1.0

See reference notes following Station Index.

DAILY TEMPERATURES

Station		Day Of Month 1	2	3	4	5	6	7	8	9	10	11	12	13	14	15	16	17	18	19	20	21	22	23	24	25	26	27	28	29	30	31	Average
MC CALL	MAX	32	28	26	16	20	26	18	17	16	20	24	22	26	25	22	30	26	25	27	24	28	23	29	32	36	31	28	31	29	28	30	25.6
	MIN	28	20	-1	-12	-5	4	-2	12	9	14	10	4	10	16	6	18	14	8	16	14	12	-2	18	26	18	3	-4	0	0	4	22	9.0
MC CAMMON	MAX	31	29	26	21	19	18	11	14	18	19	25	27	29	30	27	23	30	29	30	26	28	24	29	41	40	33	36	24	24	33	34	26.7
	MIN	13	14	17	16	-10	-5	-19	-12	-14	4	18	19	18	14	4	15	5	8	20	14	16	-7	10	19	28	8	10	-6	-7	-4	14	7.1
MERIDIAN 1 W	MAX	43	37	33	29	27	28	26	23	24	28	30	36	39	38	34	31	28	32	32	34	31	29	32	31	33	36	33	25	26	28	37	31.4
	MIN	32	24	17	14	18	11	18	17	8	12	11	19	20	17	21	13	18	16	24	7	11	4	15	12	9	6	5	-1	14	7	22	14.2
MINIDOKA DAM	MAX	39	39	26	25	17	16	14	11	17	28	29	30	30	31	30	31	30	26	28	28	27	27	36	41	37	37	28	25	25	30	35	28.2
	MIN	27	23	10	13	0	-4	-10	-9	-4	10	15	13	6	11	5	5	6	6	18	14	8	5	26	13	23	8	3	9	2	11	12	8.9
MONTPELIER RS	MAX	38	39	36	29	26	17	17	9	12	19	28	22	29	27	29	27	27	27	18	24	25	23	27	31	37	36	32	33	24	23	33	26.6
	MIN	24	25	13	14	-10	-10	-24	-21	-16	-7	8	12	-6	0	5	4	-3	-11	-2	8	3	-8	1	19	20	2	1	-8	-6	-4	8	1.0
MOSCOW U OF I	MAX	40	38	29	27	27	28	40	35	33	28	29	35	36	35	31	38	37	37	39	34	32	43	40	39	40	40	40	38	38	43	37	35.7
	MIN	31	25	14	16	22	19	19	25	20	21	23	25	30	13	21	25	23	22	23	22	23	23	29	36	33	29	26	25	25	32	33	24.3
MOUNTAIN HOME 1 NE	MAX	41	35	36	30	26	26	24	20	28	34	33	33	34	38	28	34	33	31	32	33	32	34	42	48	41	40	38	35	37		38	33.8
	MIN	33	24	17	18	18	16	16	14	5	16	10	11	18	10	10	14	12	14	25	5	11	5	22	15	21	20	15	15	11		19	15.3
MULLAN PASS CAA	MAX	27	21	15	17	17	17	19	22	20	15	15	23	25	18	18	21	22	20	21	18	15	25	26	29	26	26	26	31	27	31	30	22.1
	MIN	19	13	11	9	9	12	13	17	14	10	10	11	15	10	11	16	16	11	16	14	10	13	20	21	22	21	21	22	21	25	23	15.4
NAMPA 2 NW	MAX	49	40	39	31	32	29	27	24	22	25	29	33	37	39	41	29	28	28	29	35	35	37	28	32	25	37	36	23	25	28	26	31.5
	MIN	34	28	19	18	21	21	21	19	11	12	11	15	21	17	18	19	20	19	24	11	13	9	13	13	13	9	10	6	6	10	16	16.0
NEW MEADOWS RS	MAX	41	38	37	21	11	20	21	22	22	19	26	25	23	29	32	31	31	31	30	34	29	33	34	35	35	36	31	26	31	31	32	28.9
	MIN	28	20	-6	-20	-13	5	-6	1	4	12	10	-5	0	15	2	17	17	6	19	18	11	-5	3	15	17	9	-5	-5	-7	-1	10	5.4
NEZPERCE 2 E	MAX	35	38	30	25	24	29	28	32	26	28	29	33	36	35	35	34	34	31	35	34	33	28	37	37	38	38	37	38	35	36	35	33.0
	MIN	29	22	14	4	10	20	17	17	11	18	19	23	25	15	20	19	18	18	20	22	14	16	25	29	33	19	17	17	17	24	30	19.4
OAKLEY	MAX	40	35	30	26	20	20	19	12	30	34	34	35	30	33	30	32	35	35	32	32	29	32	43	47	42	41	43	42	40	49	39	33.6
	MIN	29	23	13	11	4	-1	-7	-5	-1	19	13	12	12	7	12	19	12	11	21	18	19	11	27	27	31	15	15	13	15	19	22	14.1
OBSIDIAN 4 NNE	MAX	38	26	16	15	13	22	20	22	18	23	26	27	28	31	21	22	24	27	27	22	20	29	29	42	33	32	36	34	30	31	29	26.2
	MIN	23	-7	-18	-11	-22	-16	-10	-9	-10	13	-7	-4	18	14	-3	8	-2	5	1	9	3	-6	13	12	18	-4	-6	-4	-6	-7	22	0.2
OLA 5 S	MAX	47	40	33	27	34	27	27	27	26	29	32	31	32	33	30	33	33	33	34	34	29	29	39	35	36	30	29	28	29	33	35	32.1
	MIN	33	25	10	5	12	13	18	19	12	20	19	12	15	18	17	23	26	13	23	24	-1	-3	18	8	18	-1	-1	-4	-1	5	18	13.3
OROFINO	MAX	41	39	40		31	35	35	44	37	37	34	39	46	42	35	45	43	42	40	36	41		35	39	40	48	46	41	39	38	45	39.8
	MIN	33	32		18	22	28	28	28	25	28	27	28	29	29	28	29	28	28	28	29	29		29	29	29	29	30	30	27	30	33	28.3
PALISADES DAM	MAX	35	35	28	22	17	10	6	9	14	25	25	22	19	25	18	26	26	18	26	25	20	17	25	32	32	30	31	25	20	29	34	23.4
	MIN	27	25	11	11	-12	-7	-19	-16	-7	6	16	6	-2	5	-1	16	2	-6	15	16	9	-4	11	11	24	22	22	-2	-3		13	6.3
PARMA EXP STA	MAX	43	38	37	32	29	27	28	26	23	27	30	37	36	40	36	30	27	28	35	32	37	30	31	30	34	31	26	26	28	34	37	31.8
	MIN	33	28	21	19	22	12	21	19	11	18	13	19	25	15	23	20	18	19	25	14	13	12	16	13	12	7	6	14	19	18	14	17.4
PAUL 1 E	MAX	44	44	32	29	26	21	23	18	14	25	31	30	33	31	33	31	28	32	30	28	29	36	39	39	43	37	37	38	30	31	35	31.5
	MIN	30	26	14	16	3	1	-4	-3	3	3	16	16	11	11	8	16	9	8	16	14	17	14	15	21	21	13	9	10	8	8	13	11.7
PAYETTE	MAX	47	39	32	30	30	29	28	29	23	30	27	35	37	32	30	30	28	30	36	29	30	30	28	27	27	28	22	21	26	27	32	30.0
	MIN	35	25	22	15	21	21	20	21	10	18	12	19	22	17	23	23	23	19	25	15	8	12	15	12	13	6	2	9	11	9	24	17.0
PIERCE RS	MAX	33	34	34	24	24	29	27	38	35	27	26	34	36	37	29	35	37	31	32	31	32	32	34	36	35		38	33	35	38	34	32.7
	MIN	22	25	14	4	3	21	22	24	11	20	20	23	22	18	11	24	13	10	23	24	21	12	28	29	31		14	8	11	15	27	18.3
POCATELLO WB AP	MAX	40	36	25	24	17	16	10	10	18	27	27	27	31	27	29	26	23	30	30	25	24	23	36	30	35	33	27	24	26	29	34	26.4
	MIN	29	17	11	14	7	-10	-15	-10	-11	7	17	6	0	3	1	18	4	2	21	19	12	5	17	9	18	13	7	5	-2	5	16	7.6
PORTHILL	MAX	43	39	36	36	32	32	34	35	34	28	30	29	38	35	28	32	35	30	34	31	32	27	42	32	40	42	40	38	41	42	37	35.0
	MIN	30	32	29	27	20	21	25	26	18	17	21	21	25	10	16	22	22	12	21	16	5	13	21	11	26	30	26	31	28	24	30	21.7
POTLATCH 1 SE	MAX	37	34	32	27	27	30	34	34	31	27	27	34	37	34	31	38	36	36	35	30	29	31	36	38	41	39	42	36	40	43	38	34.3
	MIN	31	22	12	11	15	21	23	17	24	17	21	22	27	24	23	25	22	26	16	24	17	23	29	31	31	27	21	20	26	28	29	22.7
PRESTON SUG FACT 2 SE	MAX	39	39	28	26	23	18	16	13	15	23	25	30	25	30	24	32	25	22	35	30	30	23	27	38	35	35	30	26	18	25	31	27.0
	MIN	29	26	13	20	3	-6	-18	-14	-14	-5	9	5	-1	4	-5	14	-1	-5	10	18	10	-6	5	24	20	10	2	-1	-8	-1	11	4.8
PRIEST RIVER EXP STA	MAX	34	34	31	32	32	26	28	30	28	27	29	25	34	30	27	30	33	30	30	30	28	25	37	32	35	36	35	31	34	39	35	31.2
	MIN	28	28	25	16	16	18	23	16	17	22	21	15	24	4	20	24	25	16	21	23	13	11	23	27	28	31	30	28	27	26	30	21.8
RICHFIELD	MAX	34	34	24	20	18	20	12	13	20	26	28	20	27	21	22	26	22	22	30	24	23	24	33	31	36	26	24	27	27	35	33	25.2
	MIN	21	19	2	5	-3	-9	-10	-8	-5	8	5	9	7	4	3	14	-1	9	15	14	3	-9	3	6	15	16	14	1	5	13	18	5.9
RIGGINS RS	MAX		40	39	38	33	38	35	36	35	40	38	41	43	42	43	41	41	39	40	36	40	32	37	44		47	41	45			43	39.5
	MIN		30	30	16	23	25	19	25	20	27	22	25	30	28	29	29	27	29	30	27	25	22	29	32		26	26	24			31	26.1
RUPERT	MAX	50	40	32	29	26	19	22	17	12	22	32	30	32	32	33	30	29	29	31	29	30	30	33	39	44	39	37	38	30	29	34	30.9
	MIN	28	25	12	15	1	2	-5	-4	0	2	16	17	11	9	8	15	8	10	15	15	17	14	14	19	18	16	8	8	8	8	18	11.2
SAINT ANTHONY	MAX	35	33	23	18	17	15	5	11	22	23	19	21	22	22	23	23	19	25	31	23	14	22	21	31	30	24	27	28	29	34	32	23.3
	MIN	13	23	10	3	-15	-15	-20	-17	-15	8	11	11	-7	9	3	15	-4	-7	19	9	-5	1	12	17	12	16	0	-8	-4	1	10	2.8
SAINT MARIES	MAX	36	34	32	28	31	32	34	36	35	33	32	35	39	35	35	37	37	32	31	32	30	39	41	37	38	43	43	41	37	39	39	35.6
	MIN	30	28	17	9	16	24	24	18	27	23	22	14	30	10	19	26	29	20	15	15	12	17	28	30	30	29	25	22	21	25	28	21.9
SALMON	MAX	38	32	32	20	11	18	23	20	19	25	25	32	26	34	32	26	31	22	28	28	35	32	36	34	38	37	36	25	29	25	33	28.5
	MIN	10	19	-2	-4	1	9	4	-3	-3	11	10	12	10	5	9	6	-2	-3	6	3	5	11	10	8	21	11	5	-2	-3	2	15	5.8
SANDPOINT EXP STA	MAX	37	35	32	32	32	27	30	34	34	28	31	30	36	32	29	31	34	31	32	31	29	27	40	35	36	38	39	36	36	37	35	33.1
	MIN	32	28	26	17	16	16	26	24	25	19	23	23	28	18	24	25	25	27	23	25	12	13	27	28	29	33	28	29	29	25	32	24.4
SHOSHONE	MAX	36	36	31	25	22	21	16	14	24	28	31	25	29	27	25	30	25	25	30	31	33	26	42	35	39	34	31	33	32	42	40	29.6
	MIN	22	21	7	10	3	0	-1	-1	0	16	10	13	11	6	9	19	7	13	20	16	14	0	9	13	21	16	14	7	18	16	21	11.3
SPENCER RS	MAX	28	30	22	27	11	18	14	17	20	18	14	17	18	15	18	25	18	22	26	19	21	14	20	25	27	21	21	27	28	30	29	21.3
	MIN	14	20	7	-6	-12	-10	-15	-17	-9	8	-12	-11	12	-10	-8	15	-12	-3	15	-3	-10	-7	1	-2	15	3	7	-3	-5	1	16	-0.7
SPRINGFIELD 1 SE	MAX	39	37	29	29	19	20	14	16	21	30	25	23	29	30	30	27	24	26	32	28	25	22	31	32	34	33	30	24	26	30	33	27.4
	MIN	23	20	17	7	10	3	-16	-11	6	1	13	14	-1	-1	-1	18	-3	3	10	14	-9	-5	5	3	13	12	10	6	-4	4	13	5.6
STIBNITE	MAX	31	35	21	22	25	27	23	31	38	31	23	22	33	23	26	28	27	33	24	28	21	24	30	34	40	28	38	44	43	39	34	29.9
	MIN	20	15	-1	-8	-9	2	-1	8	7	11	2	4	3	12	5	14	4	4	4	3	8	-1	8	19	21	6	6	5	7	9	15	6.5
STREVELL	MAX	37	35	24	20	22	17	12	21	16	22	27	31	21	25	22	28	25	22	29	26	25	25	25	31	37	31	26	24	21	29	30	25.4
	MIN	23	23	11	4	-4	3	-11	-13	-9	8	1	-1	12	3	8	17	4	13	19	17	17	8	15	15	17	2	15	16	11	14	14	8.8
SUGAR	MAX	34	34	24	17	15	10	9	8	15	24	18	20	20	21	22	25	19	20	29	24	11	12	20	26	30	24	26	21	23	33	30	21.4
	MIN	19	23	17	5	-6	-6	-20	-17	-17	6	11	9	-8	9	3	15	0	-8	18	11	1	2	10	13	13	14	10	-10	-9	-3	8	3.6
SUN VALLEY	MAX	31	30	21	15	18	20	20	20	28	25	24	26	24	24	25	26	26	23	25	26	30	27	42	38	39	43	37	40	38	40	36	28.6
	MIN	12	20	-15	-26	-23	-16	-21	-15	-13	10	-12	-10	-4	-13	-10	0	-11	-11	13	-14	-10	-8	0	7	12	-4	-4	-4	-2	4	23	-4.7

See reference notes following Station Index.

Table 5-Continued

DAILY TEMPERATURES

Station		Day Of Month 1	2	3	4	5	6	7	8	9	10	11	12	13	14	15	16	17	18	19	20	21	22	23	24	25	26	27	28	29	30	31	Average
SWAN FALLS PH	MAX	50	40	37	35	29	28	27	25	32	29	34	37	40	40	35	35	32	32	37	38	39	35	41	38	40	43	40	34	31	33	35	35.5
	MIN	35	28	22	22	22	23	22	20	12	12	16	25	26	19	24	25	22	18	26	17	23	19	22	18	26	22	15	15	16	20	25	21.2
TETONIA EXP STA	MAX	34	31	28	29	9	15	11	13	19	17	19	21	21	18	21	24	17	23	24	19	15	26	26	27	31	25	30	27	35	30	31	23.1
	MIN	21	17	10	0	-10	-17	-19	-18	-17	-4	-2	-8	-1	-3	5	8	-4	-17	14	5	-5	-9	0	-6	16	11	-6	-8	-5	-3	12	-1.4
THREE CREEK	MAX	45	35	30	27	27	20	18	23	30	36	32	32	40	31	36	35	37	29	28	25	24	30	42	52	39	41	47	46	45	50	43	34.7
	MIN	22	20	-6	-8	-8	-6	-21	-16	-12	9	4	5	0	-2	-1	4	-2	4	17	18	16	10	24	10	26	10	4	1	0	18	25	5.3
TWIN FALLS 2 NNE	MAX	42	41	31	27	23	24	22	16	25	31	32	32	31	36	29	31	30	28	30	30	29	32	40	45	40	37	34	35	33	38	39	32.0
	MIN	33	27	17	17	9	8	5	0	2	14	18	18	12	17	11	23	12	13	18	15	20	20	24	28	33	20	12	14	11	21	26	16.7
TWIN FALLS 3 SE	MAX	48	42	33	29	28	23	23	20	11	25	31	33	33	31	36	33	35	32	30	30	33	33	37	41	48	42	40	38	35	34	41	33.2
	MIN	32	28	18	18	10	9	7	0	1	3	19	21	13	14	13	16	16	13	18	19	20	18	24	29	31	24	16	14	13	13	23	16.5
WALLACE	MAX	37	35	32	29	26	28	30	37	34	30	27	35	36	32	32	34	36	32	31	29	27	28	36	36	34	39	35	29	32	37	37	32.6
	MIN	31	26	23	11	13	23	24	23	23	16	22	20	29	12	20	27	25	20	19	20	17	16	26	25	32	30	20	15	15	23	29	21.8
WALLACE WOODLAND PARK	MAX	35	37	34	31	28	33	28	34	36	31	27	36	36	34	31	32	34	36	30	32	30	26	36	36	35	34	40	39	32	33	36	33.3
	MIN	30	25	19	6	6	20	23	23	19	12	14	16	23	9	7	29	25	18	22	24	17	10	25	21	23	30	15	12	11	22	28	18.8
WEISER 1 S	MAX	41	38	32	27	30	29	27	26	23	31	24	35	37	34	29	30	29	32	35	30	29	37	29	25	28	27	19	21	27	27	32	29.7
	MIN	31	14	4	7	18	10	20	21	6	18	8	12	20	11	19	21	23	19	25	18	0	5	14	11	11	3	-1	-4	3	1	27	12.7
WINCHESTER 1 SE	MAX	34	36	32	26	28	31	31	35	33	30	28	32	33	34	33	33	34	31	32	30	32	32	39	39	36	44	42	40	35	44	38	34.1
	MIN	21	21	12	6	16	17	14	20	13	14	15	17	25	17	12	23	16	23	20	16	20	13	24	30	30	22	18	16	14	27	28	18.7

Table 7

SNOWFALL AND SNOW ON GROUND

Station		Day of month 1	2	3	4	5	6	7	8	9	10	11	12	13	14	15	16	17	18	19	20	21	22	23	24	25	26	27	28	29	30	31
ANDERSON DAM	SNOWFALL	4.0	3.0			T		T					T	T		6.0	1.5	1.0	1.0	1.0	T											4.1
	SN ON GND	12	15	11	10	10	10	11	10	10	10	10	10	10	10	16	18	17	18	14	13	12	12	10	8	8	8	8	8	8	8	12
ARCO	SNOWFALL	2.0	3.8								T						0.5		2.3	2.0												
	SN ON GND	5	9	8	8	8	7	7	7	7	7	7	7	7	7	7	7	7	9	11	11	11	11	11	11	10	10	10	10	10	9	9
ARROWROCK DAM	SNOWFALL	5.0	T			1.0	T				T						5.0	1.0		3.0	0.6	T										4.5
	SN ON GND	9	9	9	9	10	10	10	9	9	9	9	9	9	9	9	14	15	15	18	16	16	16	16	15	15	15	15	15	15	14	18
ASHTON 1 S	SNOWFALL	1.0	2.0		T					T	3.0	3.0	T	T	T	T	3.0	2.0					T	2.0	T	1.0						
	SN ON GND	13	15	15	15	15	15	15	15	15	18	21	21	21	21	21	24	25	25	24	24	23	23	22	21	22	21	21	21	21	20	20
ATLANTA 1 E	SNOWFALL	5.0	2.5	T		T					0.5	T		2.0	1.5	1.0	4.5	2.0	T	1.0	3.0	1.0	T		T						T	3.0
	SN ON GND	22	22	21	20	19	19	18	18	18	18	18	18	19	20	20	24	24	23	23	24	24	23	23	22	21	21	20	20	20	20	22
AVERY RS	SNOWFALL	-	-	-	-	-	-	-	-	-	-	-	-	-	-	-	-	-	-	-	-	-	-	-	-	-	-	-	-	-	-	-
	SN ON GND	8	8	8	8	8	8	8	8	8	9	11	11	14	14	-	-	12	13	14	20	20	19	16	14	13	12	12	12	12	12	11
BIG CREEK 1 S	SNOWFALL	6.0	3.0			1.0					T	T		1.0		T	3.0		T		1.0		T	1.0							T	1.0
	SN ON GND	23	26	22	20	21	18	18	18	18	18	18	18	19	18	16	19	18	18	18	19	18	18	19	16	16	16	16	16	16	16	17
BLACKFOOT	SNOWFALL			2.0	1.0												1.0			2.0												
	SN ON GND			2	3	3	3	3	3	2	2	2	2	2	2	2	3	3	3	5	4	4	3	3	3	3	3	3	3	3	3	3
BOISE WB AP	SNOWFALL	0.7	T		T	1.6	T	T	T	T	T	T		T		2.6	0.4	0.5	0.3	1.4	1.2	T	T	T		T					0.9	5.0
	SN ON GND		T	T	T	T	1	1	1	1	1	T	T	T	T	T	3	3	2	2	2	3	3	3	3	2	2	2	2	2	2	6
	WTR EQUIV																0.3	0.3	0.2	0.2	0.2	0.3	0.3	0.4	0.4	0.3	0.3	0.3	0.3	0.3	0.2	0.5
BONNERS FERRY 1 SW	SNOWFALL										T	1.1	1.3	10.8		2.0	0.5	T	T		T		T									1.0
	SN ON GND	T	T	T	T	T	T	T	T	T	T	1	2	7	6	8	8	6	6	6	6	6	6	5	5	5	4	4	4	3	3	4
BURLEY CAA AP	SNOWFALL	T	T	0.8	0.1	T		T	T		0.3	T		T		2.0	0.5	T	T	T	T	T	T			T						2.0
	SN ON GND	T	T	T	1	1	2	2	2	2	2	1	1	1	1	1	3	3	3	3	3	3	3	3	2	1	1	1	1	1	1	T
CALDWELL	SNOWFALL					1.0										4.0		0.5	3.0	1.0	1.0		T									4.0
	SN ON GND	T				1	T	T	T	T	T	T	T	T		5	4	-	5	4	4	4	4	3	2	2	2	2	2	2	2	5
CASCADE 1 NW	SNOWFALL	1.5	T			1.0					1.0	T		1.0		1.5	4.0		1.0	0.5	T			T								2.0
	SN ON GND	13	13	13	13	14	14	14	14	14	14	13	13	14	13	14	18	18	18	18	18	18	17	16	14	13	13	13	13	13	13	15
CENTERVILLE ARBAUGH RCH	SNOWFALL	7.0	2.3			1.0			T		T	0.3		0.9		6.0	1.9	1.3	0.6	1.6	1.8					T			T			4.0
	SN ON GND	23	23	22	21	20	20	19	18	18	17	16	16	17	16	22	23	23	22	23	24	23	21	21	20	19	19	19	19	19	18	22
COBALT BLACKBIRD MINE	SNOWFALL	*	5.3	1.2			0.5				0.4	0.8	0.2	0.2	3.0		1.0	1.0		0.2		1.3	T	0.4	0.3	1.2						1.5
	SN ON GND	-	18	19	18	18	17	16	16	16	16	17	16	16	19	18	19	19	18	18	-	19	18	18	18	19	18	18	18	18	18	19
COEUR D'ALENE RS	SNOWFALL										5.0	1.0			T	5.0	T				1.5					0.5						
	SN ON GND	-	-	-	-	-	-	-	-	-	-	-	-	-	-	-	-	-	-	-	6	-	-	-	-	5	-	-	-	-	-	-
COTTONWOOD	SNOWFALL	3.0	T	0.6		0.7					0.7	0.7		0.3			0.3	0.9			2.6	0.8	0.5									0.8
	SN ON GND	3	3	3	3	3	3	3	3	3	4	4	4	4	3	3	4	4	4	4	7	6	6	6	4	4	4	4	4	4	4	6
DEADWOOD DAM	SNOWFALL	6.0	2.0			T					T	T		3.0	0.5	3.5	3.0	1.0	2.0	1.0	1.0	T		T							T	2.0
	SN ON GND	34	32	32	31	31	30	29	29	28	28	27	26	29	28	31	32	31	31	32	31	30	30	29	28	28	27	27	27	26	26	28
DUBOIS CAA AP	SNOWFALL	5.4	1.0	T	T	0.2			T		0.4	0.3	0.3	0.4	0.2	0.7	0.4	1.0	1.0	3.0	T	T	1.0	T	T	T	T	T	T		T	T
	SN ON GND	6	12	11	9	10	10	10	10	10	10	10	10	11	11	12	12	12	13	15	17	15	15	16	16	16	16	16	13	12	12	12
EMMETT 2 E	SNOWFALL	-	-	-	-	-	-	-	-	-	-	-	-	-	-	-	-	-	-	-	-	-	-	-	-	-	-	-	-	-	-	-
	SN ON GND	-	-	-	-	2	-	-	-	-	-	-	-	-	-	1	1	-	-	4	-	-	-	-	-	-	-	-	-	-	-	4
FENN RS	SNOWFALL		2.0			0.5					3.0	3.0		2.0	1.2		4.0	1.0		0.2	6.0		1.0									0.5
	SN ON GND	3	4	4	4	4	4	4	3	3	6	9	-	10	-	-	11	11	-	11	17	17	17	14	13	10	8	8	7	7	6	6
GARDEN VALLEY RS	SNOWFALL	0.5	1.0			1.0								0.5		3.0	3.0	0.5	0.5	0.5	0.5											2.5
	SN ON GND	8	9	9	8	8	8	8	8	8	8	8	8	8	7	10	13	13	13	13	13	13	13	13	12	12	12	12	12	12	12	14

See reference notes following Station Index.

SNOWFALL AND SNOW ON GROUND

Station		Day of month																													
		1	2	3	4	5	6	7	8	9	10	11	12	13	14	15	16	17	18	19	20	21	22	23	24	25	26	27	28	29	30	31
GLENNS FERRY	SNOWFALL					T										7.0	-			1.5	T											3.0
	SN ON GNO					T	T	T								7	7	6	5	5	5	4	4	3	-	T	T					2
GOODING CAA AP	SNOWFALL	1.0	T			T	T	T	T		T			T		3.4	0.1		0.6	T	T										T	
	SN ON GNO	1	2	1	1	1	1	1	1	1	1	1	1	1	1	1	5	5	4	5	4	4	4	4	3	2	2	2	2	2	1	1
GRANGEVILLE	SNOWFALL	-	-	-	-	-	-	-	-	-	-	-	-	-	-	-	-	-	-	-	-	-	-	-	-	-	-	-	-	-	-	-
	SN ON GNO	1	1	1	1	3	-	-	-	-	-	-	-	-	-	-	-	-	-	-	3	-	3	-	-	-	-	-	-	-	-	9
GRAY	SNOWFALL	-									2.0				6.0					4.0		1.0										
	SN ON GNO	18	18	18	18	18	18	18	18	18	18	18	18	18	24	24	24	24	24	24	24	24	24	24	24	24	24	24	24	24	24	24
HAILEY AP	SNOWFALL	6.0	7.0														2.0		3.0	7.0												
	SN ON GNO	12	17	-	-	-	-	-	-	-	-	-	-	-	-	-	10	-	-	-	-	-	-	-	-	-	-	-	-	-	-	-
HAMER 4 NW	SNOWFALL	0.8	3.5	0.5		0.5					0.5	T	T		T	T	1.0	0.3	0.3	2.5	T		T	T	T	T	T					
	SN ON GNO	2	5	6	-	6	6	6	6	6	7	7	7	7	7	7	8	8	9	11	-	-	-	12	-	-	-	-	-	-	-	10
HILL CITY	SNOWFALL	6.0	2.0			T								T	T	2.0																
	SN ON GNO	12	14	-	-	14	-	-	-	-	-	-	-	12	12	14	14	-	-	14	-	-	-	-	-	-	-	-	-	-	-	13
IDAHO CITY	SNOWFALL	2.0	0.5			0.5					T			T		1.0	8.5	1.0	1.0		1.0											2.0
	SN ON GNO	-	-	-	-	-	-	-	-	-	-	-	-	-	-	-	-	-	-	-	-	-	-	-	-	-	-	-	-	-	-	-
IDAHO CITY 11 SW	SNOWFALL	6.5	1.0			1.0			T		T			T		4.0	4.0	2.0	2.0	5.5	5.0	0.5										4.0
	SN ON GNO	26	25	-	-	24	-	-	21	21	21	21	21	21	-	24	25	25	26	30	33	33	-	-	-	-	-	-	-	-	-	24
IDAHO FALLS CAA AP	SNOWFALL	1.4	1.0	0.4	0.3	0.1			T		0.6	T	T	T	T	0.8	0.3	T	T	1.2	T	T	0.1	T		T		T	T			0.3
	SN ON GNO	4	6	6	7	7	7	7	7	7	7	8	8	8	8	8	9	9	9	9	10	10	10	10	10	10	10	10	10	9	9	9
IDAHO FALLS 46 W W8	SNOWFALL	3.5				T					0.6	T		T	T	0.7		T	1.8	1.5	T				T		T	T	T		T
	SN ON GNO	T	4	4	4	4	4	4	4	4	5	5	5	5	5	4	5	5	5	7	7	7	6	6	6	6	5	5	5	5	5	5
IRWIN 2 S	SNOWFALL	2.0		4.0	2.0	1.0					1.0	10.0	4.0				1.0				10.0			3.0		4.0						
	SN ON GNO	-	-	-	-	-	-	-	-	-	-	-	-	-	-	-	-	-	-	-	-	-	-	-	-	-	-	-	-	-	-	36
ISLAND PARK DAM	SNOWFALL		14.0								6.0	2.0	3.0	T	4.0	T	4.0			4.0		2.0	7.0		2.0						T	1.0
	SN ON GNO	-	39	-	-	-	-	-	-	-	35	36	37	-	40	-	37	-	-	37	-	36	40	-	38	-	-	-	-	-	34	35
LEWISTON WATER PLANT	SNOWFALL					T	T				1.0	T					0.5				T		T									
	SN ON GNO																				T											
LEWISTON W8 AP	SNOWFALL		T			0.1	T			0.8	0.7	0.7				T	1.0			T	T		0.3									T
	SN ON GNO						T				1	2	1	T			T	T	T	T	T	T		T								
	WTR EQUIV											0.2																				
MACKAY RS	SNOWFALL	2.5	2.5											T			0.6		0.2	1.5												
	SN ON GNO	5	8	-	-	-	-	-	-	6	6	6	6	6	6	6	6	6	6	7	-	-	-	5	5	-	-	-	-	-	4	4
MALAD CAA AP	SNOWFALL	T	1.0	1.0	T	T					T	T	T			1.0	2.0	T	0.4	2.0	1.0		T	T		0.1						1.0
	SN ON GNO	4	4	5	6	6	5	5	5	5	5	5	5	5	5	5	7	8	8	8	10	11	11	11	11	11	11	11	11	11	11	11
MAY RS	SNOWFALL		4.2		0.3						T			0.5			0.4	0.4		0.5		0.2				1.1					0.3	2.1
	SN ON GNO	1	4	3	3	3	3	3	3	3	3	3	3	3	3	2	2	2	2	2	2	2	2	2	2	3	3	2	2	2	2	4
MC CALL	SNOWFALL	6.0	3.0								3.0			3.0	4.0	5.0			1.0		3.0	3.0		3.0	5.0							4.0
	SN ON GNO	21	-	20	20	20	20	20	20	-	20	19	19	20	22	22	22	-	-	-	25	24	-	22	25	-	-	-	-	-	-	24
MULLAN PASS CAA	SNOWFALL	2.3	0.5	0.3		0.2	0.1	T		1.1	0.7	2.1	1.7	5.3	0.1	1.5	1.3	0.6	0.4	1.1	1.3	0.6	0.9	0.7	1.0	0.6	T				T	1.4
	SN ON GNO	44	47	47	47	46	46	45	45	45	46	48	50	53	55	53	55	53	50	50	52	53	54	55	54	55	55	55	52	52	51	50
NEZPERCE 2 E	SNOWFALL	3.0	0.5			1.0	T			T	4.0	1.0		T			4.0	0.5		0.5	1.5	0.5	1.5	T							T	
	SN ON GNO	3	3	3	3	3	3	3	3	3	6	7	7	7	6	5	7	7	7	8	9	9	10	9	8	7	7	7	7	7	7	6
OAKLEY	SNOWFALL			T	1.0	T	1.0	T			T	1.0			T	T	1.5	T		0.5	T											T
	SN ON GNO			T	1	1	2	2	1	1	1	1	1	T	T	T	1	1	1	2	1	1	T	T								
OBSIDIAN 4 NNE	SNOWFALL													1.0			T									T					T	
	SN ON GNO	12	12	12	12	12	11	11	11	10	10	10	10	11	11	11	11	11	10	10	10	10	10	10	9	9	9	9	9	9	11	11
PIERCE RS	SNOWFALL	3.0				1.0		0.1			3.5	3.0		3.0	0.5	1.0		2.0		1.0	4.5	1.0	2.0	2.5		3.5						1.0
	SN ON GNO	25	24	24	24	25	25	25	22	22	25	28	28	30	30	31	31	30	30	31	35	35	33	33	32	34	-	33	33	31	31	31
POCATELLO W8 AP	SNOWFALL	0.2	0.5	2.2	1.0	T		T	T		0.4	T	T			0.3	0.7	T		2.0	0.6	T			T	T		T	T			1.7
	SN ON GNO	1	T	T	3	3	3	3	3	3	3	3	3	3	3	3	3	3	3	3	5	5	5	5	5	5	5	4	4	4	4	3
	WTR EQUIV				0.3	0.3	0.3	0.2	0.2	0.2	0.2	0.2	0.2	0.2	0.2	0.2	0.3	0.3	0.3	0.3	0.4	0.4	0.4	0.4	0.4	0.4	0.4	0.4	0.4	0.4	0.4	0.3
PORTHILL	SNOWFALL										T	T		9.0		1.0	2.0	T	T													
	SN ON GNO													6	6	7	8	8	8	8	8	8	6	5	5	4	3	2	2	2	2	2
POTLATCH 1 SE	SNOWFALL		0.5			0.3					1.0	1.0		2.0		0.7		1.0			1.0		0.2			1.8						T
	SN ON GNO		1			T					1	2	-	3	3	4	3	4	4	4	5	5	5	4	3	2	1					
PRIEST RIVER EXP STA	SNOWFALL	1.0	T	T				T			1.4	0.7	1.4	10.1	T	2.8	1.7	2.5	0.5	T	2.3		0.3	T	0.3	0.8				T	T	1.6
	SN ON GNO	12	12	13	13	13	12	12	12	12	13	14	15	23	22	23	24	24	23	22	24	23	23	22	22	21	20	19	19	19	18	20
RIGGINS RS	SNOWFALL	-				T						-	-	-	-	-	-	-	-	-	-	-	-	-	-	-	-	-	-	-	-	-
	SN ON GNO	-	-	-	-	T	-	-	-	-	-	-	-	-	-	-	-	-	-	-	-	-	-	-	-	-	-	-	-	-	-	-
SALMON	SNOWFALL	-	-	-	-	-	-	-	-	-	-	-	-	-	-	-	-	-	-	-	-	-	-	-	-	-	-	-	-	-	-	-
	SN ON GNO	1	3	3	3	3	3	3	3	3	3	3	3	3	3	3	3	3	3	3	3	3	3	3	3	3	3	3	3	3	3	5
SANDPOINT EXP STA	SNOWFALL			T				T		T	1.0	1.1	1.7	7.0	0.3	3.0	5.0	1.0		0.1	2.3		0.2	T	0.6	2.1				T		0.4
	SN ON GNO	5	4	4	4	4	4	4	4	4	5	6	7	12	11	14	18	18	17	15	15	14	14	13	14	13	13	12	11	11	11	10
SPENCER RS	SNOWFALL		12.0								4.0	T	0.5	1.0	T	T	1.5	1.0	T	8.0	T	1.0		2.0					0.5		0.5	T
	SN ON GNO	-	-	21	-	-	-	-	-	-	21	-	-	-	-	-	-	22	-	-	-	-	-	-	-	25	-	-	-	-	-	22
STIBNITE	SNOWFALL	5.5	3.3	T		T	T	T			0.5	0.5		0.5	1.5		3.5	0.5		T	0.5	3.0	0.5	1.5	0.5	0.5						1.5
	SN ON GNO	21	23	21	20	20	20	19	19	18	18	18	18	18	19	18	21	21	20	19	19	22	22	22	22	22	21	21	21	20	20	21
SUN VALLEY	SNOWFALL	5.0	11.0								T				T	T	1.0		T	4.0											T	T
	SN ON GNO	16	16	16	16	16	15	15	15	14	14	14	14	14	14	14	15	15	15	19	18	17	15	13	12	12	12	11	11	11	10	10
SWAN FALLS POWER HOUSE	SNOWFALL	T				1.0	T	T	T						T	1.0			1.0	T	T											3.5
	SN ON GNO					1	-	-	-	-	-	-	-	-	-	1	1	1	2	2	2	-	-	-	-	-	-	-	-	-	-	3
THREE CREEK	SNOWFALL	1.0	7.0			3.0								T			3.0	T			2.5	T			T							2.0
	SN ON GNO	2	8	7	7	9	9	9	9	8	7	6	5	5	5	5	8	8	8	7	8	8	7	7	6	5	5	5	4	4	4	5
TWIN FALLS 2 NNE	SNOWFALL		0.1		T	0.5	0.3	0.3			0.3			T		2.0	2.3	T		0.5	T											1.5
	SN ON GNO		T	T	T	1	1	1	1	1	T	T	T	T	T	2	4	4	4	4	4	4	3	3	2	2	T	T	T	T	T	1
WALLACE	SNOWFALL	T	T	T		T				T	2.0	2.0	T	4.0	T	1.0	1.0	T	T	2.0	1.0		1.0	T	T	T					T	
	SN ON GNO	4	4	4	4	4	4	4	4	4	5	7	6	10	10	11	12	11	11	13	13	13	13	10	9	8	7	7	7	7	7	7

See reference notes following Station Index.

STATION INDEX

Station	Index No.	County	Drainage†	Latitude	Longitude	Elevation	Observation time Temp.	Observation time Precip.	Observer	Refer to tables
ABERDEEN EXP STATION	0010	BINGHAM	12	42 56	112 50	4400	5P	5P	EXPERIMENT STATION	2 3 5 6 7
ALPHA 1 NE	0159	VALLEY	8	44 24	115 59	4780	7P	7P	CLOSED	10/15/54
AMERICAN FALLS 1 NW	0227	POWER	12	42 46	112 52	4316	5P	5P	U S BUR RECLAMATION	2 3 5
ANDERSON DAM	0282	ELMORE	2	43 21	115 28	3882	6P	6P	U S BUR RECLAMATION	2 3 5 7
ARCD	0375	BUTTE	6	43 38	113 18	5320	6P	6P	HAROLD L HANSEN	2 3 5 7
ARRDWROCK DAM	0448	ELMORE	2	43 36	115 55	3239	8A	8A	U S BUR RECLAMATION	2 3 5 6 7
ASHTON 1 S	0470	FREMONT	12	44 05	111 27	5100	5P	5P	GUST STEINMAN	2 3 5 7
ATLANTA 1 E	0493	ELMORE	2	43 48	115 07	6000	4P	4P	PHILLIP T PETERSON	2 3 5 7 C
ATLANTA SUMMIT	0499	ELMORE	2	43 45	115 14	7590		VAR	U S SOIL CON SER	S
AVERY RANGER STATION	0525	SHOSHONE	10	47 15	115 48	2492	5P	5P	U S FOREST SERVICE	2 3 5 7
BALD MOUNTAIN	0540	BLAINE	12	43 39	114 24	8700		MID	NELSON BENNETT	C
BANCROFT	0563	BANNOCK	12	42 43	111 54	5285		MID	CLOSED	11/23/52
BAYVIEW MODEL BASIN	0667	KOOTENAI	9	47 59	116 33	2070	8A	8A	U S NAVY	2 3 5
BENTON DAM	0789	DONNER	9	48 21	116 50	2640		MID	U S FOREST SERVICE	C
BIG CREEK 1 S	0835	VALLEY	11	45 06	115 20	5686	6P	6P	NAPIER EDWARDS	2 3 5 7 C
BLACKFOOT	0915	BINGHAM	12	43 11	112 21	4503	6P	6P	EARL RODGERS	2 3 5 7
BLACKFOOT DAM	0920	CARIBOU	12	43 00	111 43	6200	5P	5P	FDRT HALL IR PROJ	2 3 5 C
BLISS	1002	GOODING	12	42 56	114 57	3269	6P	6P	NDRTH SIDE CANAL CD	2 3 5
BOGUS BASIN	1014	BDISE	12	43 46	116 06	6196		VAR	U S SDIL CON SER	S
BDISE LUCKY PEAK DAM	1018	ADA	2	43 32	116 04	2833	4P	4P	CORPS OF ENGINEERS	2 3 5 C
BOISE WB AIRPORT	1022	ADA	2	43 34	116 13	2842	MID	MID	U S WEATHER BUREAU	2 3 5 7 C
BONNERS FERRY 1 SW	1079	BOUNDARY	5	48 41	116 19	1812	5P	5P	CHARLES G HOWARD JR	2 3 5 7 C
BUHL	1217	TWIN FALLS	12	42 35	114 46	3500	5P	5P	WILLIAM A LOW	2 3 5
BUNGALOW RANGER STATION	1244	CLEARWATER	3	46 38	115 30	2250	3P	3P	U S FDREST SERVICE	2 3 5
BURKE 2 NNE	1272	SHOSHONE	4	47 32	115 48	4093	4P	4P	MDNTANA POWER CO	2 3 5
BURLEY	1288	CASSIA	12	42 32	113 47	4180	8A	8A	FRANK O REDFIELD	2 3 5
BURLEY FACTORY	1298	CASSIA	12	42 33	113 48	4140	8A	8A	AMALGAMATED SUGAR	2 3 5 C
BURLEY CAA AIRPORT	1303	CASSIA	12	42 32	113 46	4157	MID	MID	U S CIVIL AERO ADM	2 3 5 7
CALDWELL	1380	CANYON	2	43 39	116 41	2372	SS	SS	HAROLD M TUCKER	2 3 5 7
CAMBRIDGE	1408	WASHINGTON	12	44 34	116 41	2650	5P	5P	STUART DDPF	2 3 5
CASCADE 1 NW	1514	VALLEY	8	44 32	116 03	4768	5P	5P	U S BUR RECLAMATION	2 3 5 7 C
CENTERVILLE ARBAUGH RCH	1636	BOISE	2	43 58	115 51	4780		6P	WABEL M ARBAUGH	3 7
CHALLIS	1663	CUSTER	11	44 30	114 14	5171	5P	5P	U S FOREST SERVICE	2 3 5
CHILLY BARTDN FLAT	1671	CUSTER	6	44 02	113 48	6500	5P	5P	GEDRGE A MILLER	2 3 5
CLARK FDRK 1 ENE	1810	BDNNER	9	48 09	116 10	2125	4P	4P	MRS MARY L RALPH	2 3 5 C
CLARK1A RANGER STATION	1831	SHOSHONE	10	47 00	116 15	2800		MID	U S FOREST SERVICE	C
COBALT BLACKBIRD MINE	1938	LEMHI	11	45 07	114 21	6810	8A	8A	CALERA MINING CD	2 3 5 7
CDEUR O'ALENE RS	1956	KOOTENA1	4	47 41	116 45	2160	4P	4P	U S FDREST SERVICE	2 3 5 7 C
CDNDA	2071	CARIBOU	12	42 43	111 33	6200	9A	9A	ANACDNDA COPPER CO	2 3 5
COTTONWOOD	2154	IDAHD	3	46 03	116 21	3411	6P	6P	LOUIS KLAPPRICH	2 3 5 7
COTTONWOOD 2 SW	2159	IDAHD	3	46 02	116 23	3600		MID	SABI FREI	C
COUNCIL	2187	ADAMS	12	44 44	116 26	2936	5P	5P	LYMAN MATHISDN	2 3 5 C
CROUCH 2 NNW	2279	BDISE	8	44 09	115 58	3100		6P	HARRY GRAHAM	3
DEADWOOD DAM	2385	VALLEY	8	44 19	115 38	5375	6P	6P	U S BUR RECLAMATION	2 3 5 7 C
DEADWDOD SUMMIT	2395	VALLEY	11	44 32	115 34	7000		VAR	U S SOIL CON SER	S
DECEPTION CREEK	2422	KOOTENA1	4	47 44	116 29	3060		MID	U S FDREST SERVICE	C
DEER FLAT DAM	2444	CANYON	12	43 35	116 44	2510	7P	7P	U S BUR RECLAMATION	2 3 5
DIXIE	2575	IDAHO	11	45 33	115 28	5610	5P	5P	MRS MARGARET E STOUT	2 3 5
DOLLARHIDE SUMMIT	2604	CAMAS	2	43 36	114 41	8650		MID	CLDSED	8/15/54
DRIGGS	2676	TETON	12	43 43	111 07	6097	9A	9A	EDITH STEVENS	2 3 5
DUBOIS EXP STATION	2707	CLARK	6	44 14	112 14	5462	5P	5P	U S FDREST SERVICE	2 3 5
DUBOIS CAA AIRPORT	2717	CLARK	6	44 10	112 13	5122	MID	MID	U S CIVIL AERO ADM	2 3 5 7 C
ELK CITY	2875	IDAMD	3	45 48	115 26	3975	4P	4P	MRS LDRA B VILAS	2 3 5
ELK RIVER 1 S	2892	CLEARWATER	3	46 47	116 10	2910	3P	3P	GLENN WALKER	2 3 5
EMMETT 2 E	2942	GEM	2	43 50	116 32	2500	6P	6P	WAYNE F HARPER	2 3 5 7
FAIRFIELD RANGER STA	3108	CAMAS	12	43 21	114 48	5065	5P	5P	U S FOREST SERVICE	2 3 5
FENN RANGER STATION	3143	IDAHO	3	46 06	115 33	1600	5P	5P	U S FDREST SERVICE	2 3 5 7 C
FDRT HALL INDIAN AGENCY	3297	BINGHAM	12	43 02	112 26	4500	5P	5P	FORT HALL IR PRDJ	2 3 5
GARDEN VALLEY RS	3448	BDISE	8	44 04	115 55	3147	5P	5P	U S FOREST SERVICE	2 3 5 7
GILMDRE SUMMIT RANCH	3576	CUSTER	11	44 19	113 31	6600		VAR	U S WEATHER BUREAU	S
GLENNS FERRY	3631	ELMORE	12	42 57	115 19	2569	7P	7P	E D STONE	2 3 5 7
GOODING	3677	GOODING	12	42 57	114 43	3569		MID	DAVID MITCHELL	C
GOODING CAA AIRPORT	3682	GOODING	12	42 55	114 46	3696	MID	MID	U S CIVIL AERO ADM	2 3 5 7
GRACE	3732	CARIBOU	12	42 35	111 44	5400	SS	SS	H A WESTENFELDER	2 3 5 C
GRAND VIEW	3760	DWYHEE	12	42 59	116 06	2600	4P	4P	W BILADEAU	2 3 5
GRANGEVILLE	3771	IDAHO	3	45 56	116 08	3409	MID	MID	MRS ALVERA FOSTER	2 3 5 7
GRASMERE	3809	OWYHEE	12	42 23	115 53	5126	5P	5P	BLANCNE PORTLOCK	2 3 5
GRAY	3825	BDNNEVILLE	12	43 03	111 22	6450	6P	6P	ROSCOE T SIBBETT	2 3 5 7
GROUSE	3882	CUSTER	6	43 42	113 37	6100	5P	5P	MRS BRYAN TAYLOR	2 3 5
HAILEY AIRPORT	3942	BLAINE	12	43 31	114 18	5322	5P	5P	LAURENCE JOHNSON	2 3 5 7
HAMER 4 NW	3964	JEFFERSON	6	43 59	112 15	4796	5P	5P	U S F & W SERVICE	2 3 5 7
HAZELTDN	4140	JEROME	12	42 36	114 08	4060	5P	5P	NDRTH SIDE CANAL CO	2 3 5
HILL CITY	4268	CAMAS	12	43 18	115 03	5000	4P	4P	CARROLL DAMMEN	2 3 5 7
HDLLISTER	4295	TWIN FALLS	12	42 21	114 35	4550	6P	6P	SALMDN R CANAL CO	2 3 5
HDWE	4384	BUTTE	6	43 47	113 00	4820		7A	CHARLES D CDWGILL	3
IOAHO CITY	4442	BDISE	2	43 50	115 50	3940	5P	5P	R JOHN WELLDR	2 3 5 7
IDAHD CITY 1½ SW	4450	BDISE	2	43 43	116 00	5000		5P	MRS BERTHA GARDNER	3 7
IDAHD FALLS 6 NE	4455	BONNEVILLE	12	43 34	111 55	4840	5P	5P	CARROLL SECRIST	2 3 5 C
IDAHO FALLS CAA AIRPORT	4457	BONNEVILLE	12	43 31	112 04	4730	MID	MID	U S CIVIL AERO ADM	2 3 5 7
IDA VADA	4475	OWYHEE	2	42 01	115 19	6000		VAR	CHRIS CALLEN	S
IRWIN 2 S	4588	BDNNEVILLE	12	43 24	111 18	5200	4P	4P	ANNA FLEWING	2 3 5 7
ISLAND PARK DAM	4598	FREMDNT	12	44 25	111 24	6300	4P	4P	U S BUR RECLAMATION	2 3 5 7
JACKSDN PEAK	4612	BOISE	8	44 03	115 27	7050		VAR	U S SOIL CDN SER	S
JEROME	4670	JERDME	12	42 44	114 31	3785	5P	5P	FRED BEER	2 3 5
KAMIAH 1 NE	4793	LEWIS	3	46 14	116 01	1190		8A	MRS MARY E LUNDERS	3
KELLOGG	4831	SHOSHONE	4	47 32	116 08	2305	9A	9A	IRVING H LASKEY	2 3 5
KOOSKIA	5011	IDAHD	3	46 09	115 59	1261	4P	4P	E T GILROY	2 3 5
KUNA 2 NNE	5038	ADA	2	43 31	116 24	2685	5P	5P	HARRY U GIBSON	2 3 5
LANDMARK RANGER STATION	5110	VALLEY	11	44 40	115 32	5600		VAR	U S FOREST SERVICE	S
LEADORE	5169	LEMHI	11	44 41	113 22	6100		MID	RDDNEY N TOBIAS	C
LEWISTON WATER PLANT	5236	NEZ PERCE	3	46 25	117 01	743	5P	5P	LEWISTON WATER DEPT	2 3 5 7
LEWISTON WB AIRPORT	5241	NEZ PERCE	3	46 23	117 01	1413	MID	MID	U S WEATHER BUREAU	2 3 5 7 C
LIFTDN PUMPING STATION	5275	BEAR LAKE	1	42 07	111 48	5926	5P	5P	UTAH P & L COMPANY	2 3 5 6
LOLO PASS	5356	IOAHO	3	46 38	114 33	5700		VAR	U S FOREST SERVICE	S
LOWMAN	5414	BOISE	8	44 05	115 36	3870	5P	5P	ORILLE L JDINER	2 3 5 7 S
MACKAY RANGER STATION	5462	CUSTER	6	43 55	113 37	5897	5P	5P	U S FOREST SERVICE	2 3 5 7 C
MALAD	5544	DNEIDA	1	42 11	112 16	4420	7P	7P	J L CROWTBER	2 3 5 C
MALAD CAA AIRPORT	5559	ONEIDA	1	42 10	112 19	4480	MID	MID	U S CIVIL AERO ADM	2 3 5 7
MALTA RANGER STATION	5567	CASSIA	12	42 19	113 22	4543		MID	U S FDREST SERVICE	C
MAY RANGER STATION	5685	LEMHI	11	44 36	113 55	5066	6P	6P	U S FDREST SERVICE	2 3 5 7
MC CALL	5708	VALLEY	8	44 54	116 07	5025	5P	5P	U S FOREST SERVICE	2 3 5 7
MC CAMMON	5716	BANNOCK	12	42 39	112 12	4774	5P	5P	R FRED LINDENSCHMITT	2 3 5
MERIDIAN 1 W	5841	ADA	2	43 37	116 23	2620	5P	5P	JAMES W DOSS	2 3 5
MESA	5859	ADAMS	12	44 37	116 26	3244	8P	8P	MESA CO	2 3 5 7
MINIDOKA DAM	5980	MINIDOKA	12	42 40	113 29	4280	5P	5P	U S BUR RECLAMATION	2 3 5 6
MDNTPELIER RANGER STA	6053	BEAR LAKE	1	42 19	111 18	5943	8A	8A	U S FOREST SERVICE	2 3 5
MOORE CREEK SUMMIT	6077	BOISE	2	43 56	115 40	5990		VAR	U S SOIL CON SER	C S
MOOSE CREEK RANGER STA	6087	IDAHO	3	46 08	114 55	2400		MID	U S FDREST SERVICE	C
MOSCOW U OF I	6152	LATAH	7	46 44	117 00	2628	5P	5P	UNIVERSITY OF IDAHD	2 3 5 6
MOUNTAIN HOME 1 NE	6174	ELMDRE	12	43 08	115 42	3180	5P	5P	R B GDWEN	2 3 5 C
MULLAN PASS CAA	6237	SHOSHDNE	4	47 27	115 41	6022	MID	MID	U S CIVIL AERO ADM	2 3 5 7
NAMPA 2 NW	6300	CANYON	2	43 37	116 35	2470	8A	8A	AMALGAMATED SUGAR	2 3 5
NEW MEADOWS RANGER STA	6388	ADAMS	11	44 58	116 17	3860	8A	8A	U S FOREST SERVICE	2 3 5
NEZPERCE 2 E	6424	LEWIS	3	46 15	116 12	3850	7P	7P	JDHN KOEPL	2 3 5 7
NEZ PERCE PASS	6430	LEMHI	11	45 43	114 30	6575		VAR	U S FOREST SERVICE	S
OAKLEY	6542	CASSIA	12	42 15	113 53	4600	6P	6P	HERBERT J HARDY	2 3 5 7
OBSIDIAN 4 NNE	6553	CUSTER	11	44 03	114 48	6800	5P	5P	MARJORIE L SHAW	2 3 5 7
OLA 5 S	6590	GEM	8	44 07	116 17	2962	5P	5P	MRS DOROTHY NALLY	2 3 5 C
OROFINO	6681	CLEARWATER	3	46 29	116 15	1027	5P	5P	U S FDREST SERVICE	2 3 5
PALISADES DAM	6764	BONNEVILLE	12	43 22	111 14	5392	4P	4P	U S BUR RECLAMATION	2 3 5 6
PARMA EXPERIMENT STA	6844	CANYDN	2	43 47	116 57	2224	5P	5P	STATE EXP STATION	2 3 5
PAUL 1 E	6877	MINIDOKA	12	42 37	113 45	4200	8A	8A	AMALGAMATRD SUGAR	2 3 5
PAYETTE	6891	PAYETTE	8	44 04	116 56	2159	6P	6P	MICHAEL HARRIS	2 3 5 7
PIERCE RANGER STATION	7049	CLEARWATER	3	46 30	115 48	3175	5P	5P	U S FDREST SERVICE	2 3 5 7 C
PINE 1 N	7077	ELMDRE	2	43 30	115 18	4220		VAR	U S GED SURVEY	S
PINE 2 S	7079	ELMORE	2	43 28	115 19	4225		5P	CLDSED	9/2/54
PLUMMER 3 WSW	7188	BENEWAH	4	47 19	116 57	2970		MID	U S DFF IND AFFAIRS	C
POCATELLD WB AIRPORT	7211	BANNOCK	12	42 55	112 36	4444	MID	MID	U S WEATHER BUREAU	2 3 5 7 C
PORTHILL	7264	BOUNDARY	5	49 00	116 30	1800	5P	5P	R E OENHAM	2 3 5 7
POTLATCH 1 SE	7301	LATAH	7	46 54	116 52	2586	6P	6P	HENRY J FITCH	2 3 5 7
PRAIRIE	7327	ELMDRE	2	43 30	115 35	4670		MID	ORA L ENGELMAN	C
PRESTDN SUG FACT 2 SE	7353	FRANKLIN	1	42 05	111 52	4718	4P	4P	C M CRABTREE	2 3 5
PRIEST RIVER EXP STA	7386	BDNNER	9	48 21	116 50	2380	5P	5P	U S FDREST SERVICE	2 3 5 7
PUNGO CREEK	7433	VALLEY	11	44 45	115 04	4800		VAR	M EDWARD BUDELL	S
PUTNAM MDUNTAIN	7465	BINGHAM	12	43 02	112 03	6300		VAR	FDRT HALL IR PRDJ	S
(a) REACTOR TESTING STA	7536	BUTTE	6	43 33	112 37	4925	MID	MID	SEE NAME CHANGE END DF INDEX	
RICRFIELD	7673	LINCOLN	12	43 04	114 09	4306	5P	5P	LESLIE F BUSHBY	2 3 5
RIGGINS RANGER STATION	7706	IDAHD	11	45 25	116 19	1840	6P	6P	U S FDREST SERVICE	2 3 5 7
RDLAND WEST PDRTAL	7838	SHOSHDNE	10	47 21	115 40	4150	5P	5P	CLOSED	3/31/54
RUPERT	7968	MINIDDKA	12	42 37	113 41	4204	8A	8A	MINIDOKA IR PROJ	2 3 5
SAINT ANTHONY	8022	FREMDNT	12	43 58	111 40	4968	7P	7P	E M JERGENSEN	2 3 5
SAINT MARIES	8062	BENEWAH	10	47 19	116 34	2140	5P	5P	U S FOREST SERVICE	2 3 5
SALMON	8076	LEMHI	11	45 11	113 53	3949	MID	MID	U S WB OBSERVER	2 3 5 7
SANDPOINT EXP STATION	8137	DONNER	9	48 17	116 34	2100	5P	5P	STATE EXP STATIDN	2 3 5 7 C
SHAKE CREEK RANGER STA	8303	ELMORE	2	43 37	115 10	4730		VAR	U S FDREST SERVICE	S
SHOSHONE	8380	LINCOLN	12	42 57	114 24	3961	5P	5P	FRED E KOHL	2 3 5
SDLDIER CREEK RS	8548	CAMAS	12	43 30	114 50	5755		VAR	U S FDREST SERVICE	S
SPENCER RANGER STATION	8604	CLARK	6	44 21	112 11	5883	5P	5P	U S FDREST SERVICE	2 3 5 7
SPRINGFIELD 1 SE	8626	BINGHAM	12	43 04	112 41	4405	SS	SS	MRS RAYMOND RUFF	2 3 5
STIBNITE	8738	VALLEY	11	44 54	115 20	6550	8A	8A	BRADLEY MINING CO	2 3 5 7
STREVELL	8786	CASSIA	12	42 01	113 13	5280	6P	6P	IDARD STATE POLICE	2 3 5
SUGAR	8818	WADISDN	12	43 53	111 45	4886	5P	5P	J KENNETH THATCHER	2 3 5
SUN VALLEY	8906	BLAINE	12	43 41	114 21	5821	5P	5P	EDWARD F SEAGLE	2 3 5 7 C
SWAN FALLS PDWER HOUSE	8928	ADA	12	43 15	116 23	2323	5P	5P	IDARD PDWER CDMPANY	2 3 5 7
TETDNIA EXP STATION	9065	TETON	12	43 51	111 16	5904	6P	6P	EXPERIMENT STATIDN	2 3 5 C
TREE CREEK	9119	OWYHEE	12	42 03	115 10	5400	6P	6P	MRS L E TANNER	2 3 5 7
TRINITY LAKE GUARD STA	9202	ELMORE	2	43 38	115 26	7400		VAR	U S SOIL CON SER	S
TROUTDALE GUARD STATION	9233	ELMDRE	2	43 43	115 38	3475		VAR	U S SOIL CON SER	S
TWIN FALLS 2 NNE	9294	TWIN FALLS	12	42 35	114 28	3770	5P	5P	U S BUR ENTDWDLOGY	2 3 5 7
TWIN FALLS 3 SE SUG FACT	9299	TWIN FALLS	12	42 32	114 25	3770	8A	8A	AMALGAMATEO SUGAR	2 3 5
VIENNA	9422	BLAINE	11	43 49	114 51	8800		VAR	U S SDIL CDN SER	S
WALLACE	9493	SHDSHONE	4	47 28	115 56	2770	6P	6P	W FEATHERSTONE JR	2 3 5 7
WALLACE WOODLAND PARK	9498	SHDSHDNE	4	47 30	115 53	2950	7A	7A	PHILLIP R SLOCUM	2 3 5 C
WEISER 1 S	9638	WASHINGTDN	12	44 14	116 57	2120	5P	5P	MERVIN V LING	2 3 5
WINCHESTER 1 SE	9840	LEWIS	3	46 14	116 36	3950	4P	4P	HALLACK-HOWARD LBR C	2 3 5
YELLOW PINE	9950	VALLEY	11	44 58	115 29	4760		VAR	CLOSED	10/19/54
NEW STATIONS										
IDAHO FALLS 43 NW WB	4459	BUTTE	6	43 51	112 42	4780	MID	MID	U S WEATHER BUREAU	2 3 5 7 C
CLIFFS	1898	OWYHEE	13	42 40	117 00	5197	5P	5P	ARTHUR J WHITBY	2 3 5
DEER POINT	2451	BOISE	12	43 45	116 06	7150	5P	5P	BOISE VLY BCSTG CD	2 3 5 C
FAIRYLAWN	3113	OWYHEE	13	42 33	117 00	4900	5P	5P	TEX PAYNE	2 3 5
KETCHUM 17 WSW	4840	BLAINE	12	43 37	114 41	8421		MID	U S FOREST SERVICE	C
CAYUSE CREEK	1577	CLEARWATER	3	46 40	115 04	3714		MID	U S WEATHER BUREAU	C
NAME CHANGE										
(a) IDARD FALLS 46 W WB	4460	BUTTE	6	43 32	112 57	4933	MID	MID	U S WEATHER BUREAU	2 3 5 7 C

† 1 BEAR, 2 BOISE, 3 CLEARWATER, 4 COEUR D'ALENE, 5 KOOTENAI, 6 LOST, 7 PALOUSE, 8 PAYETTE, 9 PEND OREILLE, 10 ST. JOE, 11 SALMON, 12 SNAKE, 13 OWYHEE.

The four digit identification numbers in the index number column of the Station Index are assigned on a state basis. There will be no duplication of numbers within a state.

Figures and letters following the station name, such as 12 SSW, indicate distance in miles and direction from the post office.

Observation times given in the Station Index are in local standard time.

Delayed data and corrections will be carried only in the June and December issues of this bulletin.

Monthly and seasonal snowfall and heating degree days for the preceding 12 months will be carried in the June issue of this bulletin.

Stations appearing in the Index, but for which data are not listed in the tables, are either missing or received too late to be included in this issue.

Unless otherwise indicated, dimensional units used in this bulletin are: Temperatures in °F., precipitation and evaporation in inches, and wind movement in miles. Degree days are based on a daily average of 65° F.

Evaporation is measured in the standard Weather Bureau type pan of 4 foot diameter unless otherwise shown by footnote following Table 6.

Sleet and hail were included in snowfall averages in Table 1, beginning January 1949.

Amounts in Table 3 are from non-recording gage, unless otherwise indicated.

Data in Tables 3, 5, 6 and snowfall in Table 7, when published, are for the 24 hours ending at time of observation. See the Station Index for observation time.

Snow on ground in Table 7 is at observation time for all except Weather Bureau and CAA Stations. For these stations snow on ground values are at 4:30 a.m., PST and 5:30 a.m., MST. WTR EQUIV in Table 7 means the water equivalent of snow on the ground. It is measured at selected stations when the depth of snow on the ground is two inches or more.

Water equivalent samples, as published in Table 7, are necessarily taken from different points for successive observations; consequently occasional drifting and other causes of local variability in the snowpack result in apparent inconsistencies in the record.

- No record in Tables 3, 6, 7 and the Station Index. No record in Tables 2 and 5 is indicated by no entry.

+ And also on a later date or dates.

* Amounts included in following measurement, time distribution unknown.

\# Thermometers are exposed on roof.

// Gage is equipped with a windshield.

AM Data based on an observational day ending before noon.

AR This entry in time of observation column in Station Index means after rain.

B Adjusted to a full month.

C In the "Refer to Tables" column in the Station Index the letter "C" indicates recorder stations. These stations are processed for special purposes and are published later in Hourly Precipitation Data.

E Water equivalent of snowfall wholly or partly estimated, using a ratio of 1 inch water equivalent to every 10 inches of new snowfall.

M One or more days of record missing; see Table 5 for detailed daily record. Degree Day data, if carried for this station, have been adjusted to represent the value for the full month.

R Amounts from recording gage. (These amounts are essentially accurate but may vary slightly from the amounts to be published later in Hourly Precipitation Data.)

S Storage precipitation station. Precipitation measurements, made at irregular intervals, will be publisbed in the July or August or delayed data December issue of this publication.

SS This entry in time of observation column in Station Index means sunset.

T Trace, an amount too small to measure.

V Includes total for previous month.

VAR This entry in time of observation column in Station Index means variable.

Additional information regarding the climate of Idaho may be obtained by writing to any Weather Bureau Office or to the State Climatologist at, Weather Bureau Airport Station, Box 1718, Boise, Idaho.

Subscription Price: 20 cents per copy, monthly and annual; $2.50 per year. (Yearly subscription includes the Annual Summary.) Checks and money orders should be made payable to the Superintendent of Documents. Remittances and correspondence regarding subscriptions should be sent to the Superintendent of Documents, Government Printing Office, Washington 25, D.C.

NWRC, Asheville, N.C. --- 3/4/55 --- 825

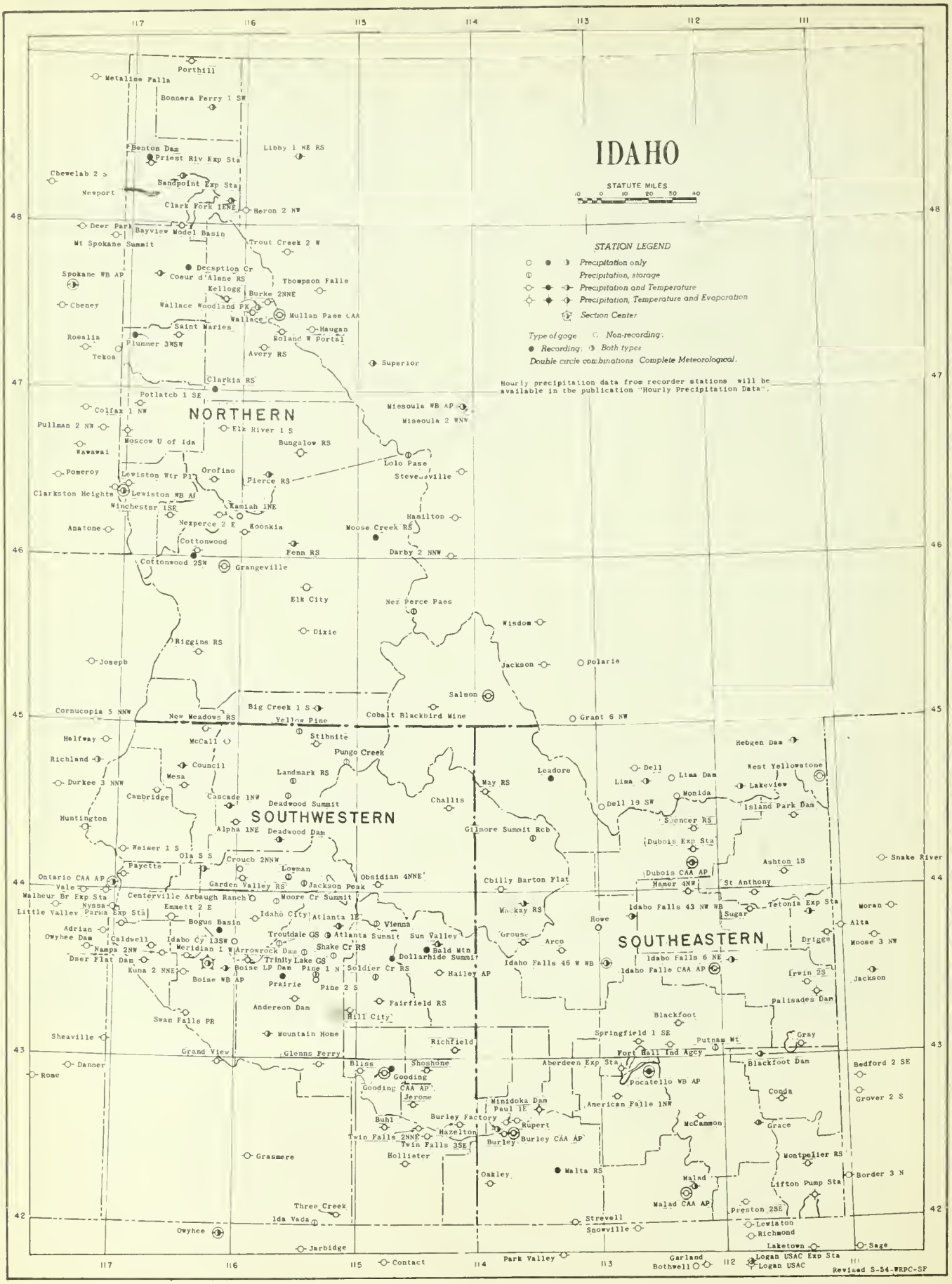
IDAHO
STATUTE MILES
10 0 10 20 30 40
STATION LEGEND
Precipitation only
Precipitation, storage
Precipitation and Temperature
Precipitation, Temperature and Evaporation
Section Center
Type of gage: Non-recording; Recording; Both types
Double circle combinations Complete Meteorological.
Hourly precipitation data from recorder stations will be available in the publication "Hourly Precipitation Data".
NORTHERN
SOUTHWESTERN
SOUTHEASTERN
Porthill
Metaline Falls
Bonners Ferry 1 SW
Benton Dam
Priest Riv Exp Sta
Libby 1 NE RS
Chewelah 2 S
Sandpoint Exp Sta
Newport
Clark Fork 1ENE
Heron 2 NW
Deer Park
Bayview Model Basin
Wt Spokane Summit
Trout Creek 2 W
Decsption Cr
Spokane WB AP
Coeur d'Alene RS
Thompson Falls
Kellogg
Burke 2NNE
Cheney
Wallace Woodland PK
Wallace
Mullan Pass CAA
Saint Maries
Haugan
Roland W Portal
Rosalia
Plummer 3WSW
Tekoa
Avery RS
Superior
Clarkia RS
Potlatch 1 SE
Colfax 1 NW
Missoula WB AP
Missoula 2 WNW
Pullman 2 NW
Elk River 1 S
Moscow U of Ida
Bungalow RS
Wawawai
Lolo Pass
Pomeroy
Lewiston Wtr Pl
Orofino
Pierce RS
Stevensville
Clarkston Heights
Lewiston WB AP
Winchester 1SE
Kamiah 1NE
Hamilton
Anatone
Nezperce 2 E
Kooskia
Moose Creek RS
Cottonwood
Fenn RS
Darby 2 NNW
Cottonwood 2SW
Grangeville
Elk City
Nez Perce Pass
Wisdom
Dixie
Riggins RS
Joseph
Jackson
Polaris
Salmon
Cornucopia 5 NNW
New Meadows RS
Big Creek 1 S
Yellow Pine
Cobalt Blackbird Mine
Grant 6 NW
Halfway
McCall
Stibnite
Pungo Creek
Hebgen Dam
Richland
Council
Mesa
Landmark RS
Leadore
Dell
Lima Dam
West Yellowstone
Durkee 3 NNW
Cambridge
Cascade 1NW
Deadwood Summit
Challis
May RS
Lima
Lakeview
Monida
Dell 19 SW
Island Park Dam
Huntington
Alpha 1NE
Deadwood Dam
Gilmore Summit Rcb
Spencer RS
Dubois Exp Sta
Weiser 1 S
Ola S S
Crouch 2NNW
Snake River
Payette
Lowman
Ashton 1S
Ontario CAA AP
Garden Valley RS
Jackson Peak
Obsidian 4NNE
Cbilly Barton Flat
Dubois CAA AP
St Anthony
Vale
Malheur Br Exp Sta
Centerville Arbaugh Ranch
Moore Cr Summit
Hamer 4NW
Nyssa
Emmett 2 E
Idaho City
Atlanta 1E
Mackay RS
Idaho Falls 43 NW WB
Sugar
Tetonia Exp Sta
Moran
Little Valley Parma Exp Sta
Bogus Basin
Vienna
Howe
Alta
Adrian
Owyhee Dam
Caldwell
Idaho Cy 13SW
Troutdale GS
Atlanta Summit
Sun Valley
Grouse
Arco
Driggs
Moose 3 NW
Namps 2NW
Meridian 1 W
Arrowrock Dam
Shake Cr RS
Bald Mtn
Dser Flat Dam
Trinity Lake GS
Dollarhide Summit
Idaho Falls 6 NE
Boise LP Dam
Pine 1 N
Soldier Cr RS
Idaho Falls 46 W WB
Idaho Falls CAA AP
Kuna 2 NNE
Boise WB AP
Prairie
Hailey AP
Irwin 2S
Jackson
Pine 2 S
Andereon Dam
Fairfield RS
Palisades Dam
Swan Falls PR
Hill City
Blackfoot
Sheaville
Mountain Home
Springfield 1 SE
Gray
Richfield
Putnam Wt
Grand View
Glenns Ferry
Fort Hall Ind Agcy
Danner
Bliss
Shoshone
Aberdeen Exp Sta
Blackfoot Dam
Rome
Gooding
Pocatello WB AP
Bedford 2 SE
Gooding CAA AP
Jerome
Minidoka Dam
Paul 1E
American Falls 1NW
Conda
Grover 2 S
Buhl
Burley Factory
Rupert
McCammon
Grace
Twin Falls 2NNE
Hazelton
Twin Falls 3SE
Burley
Burley CAA AP
Grasmere
Hollister
Montpelier RS
Oakley
Malta RS
Malad
Lifton Pump Sta
Border 3 N
Malad CAA AP
Three Creek
Ida Vada
Preston 2SE
Strevell
Snowville
Lewiston
Richmond
Owyhee
Laketown
Sage
Jarbidge
Park Valley
Garland
Bothwell
Logan USAC Exp Sta
Logan USAC
Contact
Revised S-54-WRPC-SF
117
116
115
114
113
112
111
48
47
46
45
44
43
42

U. S. DEPARTMENT OF COMMERCE
SINCLAIR WEEKS, Secretary
WEATHER BUREAU
F. W. REICHELDERFER, Chief

AGRICULTURAL REFERENCE DEPARTMENT
CLEMSON COLLEGE LIBRARY

CLIMATOLOGICAL DATA

IDAHO

FEBRUARY 1955
Volume LVIII No. 2

ASHEVILLE: 1955

WEATHER SUMMARY

February was a cold, blustery month with frequent though not generally heavy precipitation, and more than average cloudiness. Snowfall generally exceeded average amounts. The moisture content of the snow, however, averaged relatively low, as the State average precipitation, 0.47 inch below normal, indicates. Due to the high winds and blizzard conditions at the beginning of the second week and again during the third and fourth weeks, many roads were temporarily blocked by snowdrifts, especially in localities in the Southeastern Division, and some schools were closed one or more days. Traffic was slowed or temporarily suspended in a number of places over the State during windy, snowy weather conditions, and a number of ranchers were reported temporarily snowbound in a few southeastern localities during the month. High winds, reaching gust speeds of 68 m.p.h., were recorded at Lewiston on the 28th, and damage to power and communication lines was reported. At Pocatello, the 54 m.p.h. wind on the 8th was the highest one-minute average wind ever recorded in February. At Idaho Falls 43 NW, gusts to 62 m.p.h. were recorded on the 18th and 28th. Precipitation was near-normal over the Northern and Southeastern Divisions, but greatly deficient in the Southwestern. At Boise, the month's precipitation total, 0.43 inch, was a near-record low, smaller February totals having been recorded only four times before in the station's history.

The average temperature for the State was 22.6°, 5.4° below normal. Stations generally recorded their highest temperature of the month on or near the 8th or 14th, with a few other scattered dates, particularly the 27th in the Southeastern Division. Monthly minimums were usually recorded on or near the 4th, 10th or 20th. The highest temperature for the month was 58° recorded at Lewiston Water Plant on the 7th; the lowest was -34° at Island Park Dam on the 10th. Sensibly-above-normal daily average temperatures were confined to a few short periods during the month, the only general period being that of the 6th or 7th in the northern portion and 7th or 8th elsewhere. Except in the north, the 4th-6th, and 10th-12th were periods of much below normal temperature, and the 18th-23d period was very cold everywhere. In the southeastern portion daily departures as great as -25° were recorded during the latter period.

The average precipitation for the State was 1.25 inches, 0.47 inch below normal. February was the sixth consecutive month with the State average below normal. By Divisions, the percentage of normal was as follows: Northern, 102 percent; Southwestern, 41 percent; Southeastern, 97 percent. Large deficiencies were the rule everywhere in the southwestern portion, and with minor exceptions the excessive amounts elsewhere were confined to the more mountainous portions. While only the relatively short periods of the 11th-14th and 19th-20th were generally free of precipitation, storms affecting practically all stations in the State were confined to the 1st, 5th, 17th, 22d, and 26th-27th. In the Northern Division, precipitation of a general character occurred on 18 days of the month. Elsewhere, except for the periods previously mentioned, storminess was more or less localized. Emmett 2 SE in Gem County recorded only two precipitation days, and reported the lowest precipitation total for the month, 0.05 inch. The largest monthly precipitation total was 5.79 inches recorded at Burke 2 NNE. Elk River 1 S reported the largest amount for an observational day, 1.35 inches recorded on the 7th. Snowfall averaged 15.7 inches for the State, 3.7 inches above the period mean. Blizzard conditions and blowing snow were reported during the month, particularly on the 8th, 9th, 17th, 18th, and 28th. The water content of the snow was generally low due to the cold weather, and the moisture content of the mountain snowpack at the end of the month was generally below normal. At the end of the month, Burke 2 NNE reported 71 inches of snow on the ground, Dixie 44, Elk River 1 S 43, Mullan Pass CAA 79, Pierce Ranger Station 49, Atlanta 1 E 41, Deer Point 43, and Island Park Dam 61.

Although the Sugar station reported a few minor accidents due to fog on the 15th, fog was for the most part an unimportant factor during the month.

The Agricultural Marketing Service reported that the condition of Idaho ranges at the end of the month was about the same as a month earlier, but 10 percent lower than both a year ago and the 10-year average. Cattle and sheep remained generally in good condition. Supplemental feeding was heavy, but hay and feed stocks were ample.

H. C. Steffan

SUPPLEMENTAL DATA

IDAHO
FEBRUARY 1955

Station	Wind direction: Prevailing	Wind direction: Percent of time from prevailing	Wind speed m.p.h: Average	Wind speed m.p.h: Fastest mile	Wind speed m.p.h: Direction of fastest mile	Wind speed m.p.h: Date of fastest mile	Relative humidity averages percent: 5:30A MST	Relative humidity averages percent: 11:30A MST	Relative humidity averages percent: 5:30P MST	Relative humidity averages percent: 11:30P MST	Number of days with precipitation: Trace	.01–.09	.10–.49	.50–.99	1.00–1.99	2.00 and over	Total	Percent of possible sunshine	Average sky cover sunrise to sunset
BOISE WB AIRPORT	SE	29	9.9	35	SE	24	79	69	67	77	5	8	1	0	0	0	14	49	6.6
IDAHO FALLS 43 NW WB	-	-	9.7	∂46	5SW	28	-	-	-	-	5	5	1	0	0	0	11	-	-
IDAHO FALLS 46 W WB	-	-	9.2	∂36+	SW	8	-	-	-	-	7	5	0	0	0	0	12	-	-
LEWISTON WB AIRPORT	-	-	-	-	-	-	74	64	58	-	8	8	2	0	0	0	18	-	8.3
POCATELLO WB AIRPORT	SW	19	13.7	54	W	9	76	71	69	73	6	9	4	0	0	0	19	36	8.6

∂ MAXIMUM HOURLY AVERAGE.

COMPARATIVE DATA

Table 1

FEBRUARY

Year	Temperature: Average	Temperature: Highest	Temperature: Lowest	Precipitation: Average	Precipitation: Average snowfall
1894	20.4	58	-31	1.80	-
1895	26.0	64	-34	.67	-
1896	31.0	76	-17	.90	-
1897	28.8	67	-22	2.51	-
1898	30.7	89	-18	1.41	-
1899	23.0	58	-41	1.85	15.6
1900	29.4	76	-29	1.48	10.4
1901	28.3	69	-28	1.93	6.8
1902	33.1	63	-35	2.62	10.5
1903	18.2	58	-37	.55	5.0
1904	30.1	73	-31	3.14	19.2
1905	26.4	70	-48	.60	4.8
1906	29.3	60	-22	1.93	9.8
1907	36.3	65	- 9	2.00	8.7
1908	29.7	69	-42	.97	8.8
1909	31.7	60	-19	2.30	14.4
1910	22.9	60	-30	2.49	21.4
1911	22.8	56	-31	1.02	11.7
1912	30.7	61	-29	1.93	8.6
1913	22.9	61	-33	.59	5.2
1914	28.1	64	-43	1.51	9.8
1915	33.6	67	-19	1.68	5.9
1916	29.8	63	-29	2.76	23.9
1917	24.2	60	-34	2.08	19.8
1918	30.1	69	-28	1.67	13.8
1919	28.4	56	-28	2.94	27.6
1920	30.6	66	-25	.45	3.8
1921	28.8	66	-33	1.68	13.5
1922	22.8	56	-34	1.71	19.4
1923	22.1	63	-28	.66	9.5
1924	36.1	67	- 9	1.52	3.1
1925	34.1	64	-23	2.18	6.0
1926	33.9	71	-21	2.19	9.2
1927	30.3	63	-33	3.35	13.8
1928	27.2	57	-33	.45	3.8
1929	19.4	57	-44	.89	8.6
1930	34.7	70	-15	2.18	10.0
1931	28.2	74	-18	1.00	4.9
1932	22.8	66	-34	1.62	14.8
1933	15.6	58	-57	1.70	21.2
1934	38.0	69	-11	.97	2.0
1935	28.4	61	-27	.70	5.6
1936	21.2	61	-37	2.80	27.4
1937	23.2	66	-34	2.37	24.8
1938	31.4	69	-29	1.71	15.5
1939	22.4	60	-31	1.82	19.7
1940	32.6	71	-27	3.42	13.1
1941	32.7	67	-18	1.24	4.0
1942	23.3	59	-47	1.60	11.9
1943	29.1	65	-25	1.39	11.5
1944	28.7	60	-34	1.44	13.5
1945	31.9	65	-21	2.32	8.5
1946	27.2	64	-24	1.71	14.0
1947	32.5	67	-30	.95	3.8
1948	28.1	69	-37	2.27	11.4
1949	23.6	60	-45	2.91	29.8
1950	29.0	74	-46	1.67	9.1
1951	30.1	69	-46	2.19	11.7
1952	23.4	62	-35	1.71	16.7
1953	31.5	72	-32	1.53	9.0
1954	34.0	69	-20	1.23	5.9
1955	22.6	58	-34	1.25	15.7
ALL YEARS	27.8			1.70	

TEMPERATURE AND PRECIPITATION AVERAGES IN THIS TABLE HAVE BEEN WEIGHTED ACCORDING TO AREA.

See reference notes following Station Index

CLIMATOLOGICAL DATA

TABLE 2

IDAHO
FEBRUARY 1955

Station	Temperature: Average Maximum	Average Minimum	Average	Departure From Normal	Highest	Date	Lowest	Date	Degree Days	No. of Days: Max. 90° or Above	Max. 32° or Below	Min. 32° or Below	Min. 0° or Below	Precipitation: Total	Departure From Normal	Greatest Day	Date	Snow, Sleet, Hail: Total	Max. Depth on Ground	Date	No. of Days: .10 or More	.50 or More	1.00 or More
NORTHERN DIVISION																							
AVERY RS	37.2	21.6	29.4	- 2.1	49	14	5	10+	988	0	6	27	0	2.78	- .16				31	28			0
BAYVIEW MODEL BASIN AM	33.4M	19.9	26.7M				4	20	1089	0		27	0	1.32		.30	26		11	28	6	0	0
BIG CREEK 1 S	32.4	1.6	17.0	- 3.9	47	13	-28	10	1337	0	15	28	13	2.31	.21	.40	24	30.0	32	27	8	0	0
BONNERS FERRY 1 SW	35.3	18.4	26.9	- 1.5	47	15	- 6	27	1063	0	11	26	1	2.34	.69	.73	24	29.5	18	28	6	2	0
BURKE 2 NNE	30.8	16.2	23.5	- 2.9	42	14+	- 4	18	1155	0	18	28	4	5.79	.63	.96	7	62.0	71	28	12	5	0
CLARK FORK 1 ENE	38.0	18.6	28.3	- 2.0	47	8+	3	19	1018	0	4	27	0	3.15	- .11	.65	26				10	4	0
COBALT BLACKBIRD AM	24.2	1.2	12.7		40	15	-13	10+	1458	0	21	28	14	2.04		.68	9	31.2	34	9	8	1	0
COEUR D ALENE RS	37.5	21.3	29.4	- 0.7	42	24	3	27	992	0	2	27	0	2.16	- .23	.81	26	39.5	19	27+	5	1	0
COTTONWOOD	34.3	15.8	25.1	- 5.1	48	14	2	4+	1112	0	11	28	0	1.25	- .47	.26	28	13.3	10	28	5	0	0
DIXIE	29.6	- 0.1	14.8		46	14	-29	10	1400	0	20	28	13	3.15		.65	8		44	9+	12	1	0
ELK RIVER 1 S	36.3	15.4	25.9		47	13+	- 9	20	1090	0	4	28	4	5.59		1.35	7	37.5	43	28	13	5	1
FENN RS	38.2	25.6	31.9	- 2.5	46	13+	10	20	919	0	1	28	0	4.02	.64	.75	7	25.2	19	23+	11	3	0
GRANGEVILLE	35.5	18.1	26.8	- 4.7	44	7+	8	4+	1063	0	7	28	0	1.25	- .35	.27	8		6	28	5	0	0
KELLOGG AM	36.6	22.8	29.7	- 1.5	45	8+	10	10+	980	0	4	27	0	2.05	- .64	.40	8	20.5	11	27+	9	0	0
KOOSKIA	43.0	24.1	33.6	- 1.3	53	13+	10	20	874	0	0	27	0	.93	- .88	.32	22	4.0	1	22+	3	0	0
LEWISTON WATER PLANT	45.8	28.5	37.2	- 0.1	58	7	17	20	773	0	0	23	0	.69	- .53	.23	22	1.5			3	0	0
LEWISTON WB AP //R	42.6	24.7	33.7	- 2.2	55	7+	14	20	870	0	3	26	0	.62	- .38	.20	21	7.1	3	22	2	0	0
MOSCOW U OF I	36.2	22.1	29.2	- 2.5	47	7+	10	10	967	0	7	27	0	1.24	- .87	.26	27	11.5	7	27	6	0	0
MULLAN PASS CAA	21.3	12.1	16.7	- 4.5	34	14	1	18+	1346	0	27	28	0	4.72	.56	.86	28	50.2	79	28	12	4	0
NEZPERCE 2 E	34.4	17.8	26.1		47	15	5	20	1082	0	10	27	0	1.32		.26	22	12.5	11	28	6	0	0
OROFINO	44.9	25.1	35.0	- 0.1	53	14+	12	20	833	0	0	27	0	2.02	- .64	.40	9	5.3			7	0	0
PIERCE RS	35.2M	14.0M	24.6M	- 4.0	49	13	- 8	20	1126	0	7	28	6	4.04	.06	.72	8	38.8	49	28			0
PORTHILL	34.6	15.9	25.3	- 2.1	46	8	-12	27	1108	0	12	26	1	1.48	- .10	.32	24+	16.0	9	28	5	0	0
POTLATCH 1 SE	35.4	19.8	27.6	- 4.0	49	15	6	10	1041	0	10	28	0	1.48	- .75	.21	24				7	0	0
PRIEST RIVER EXP STA	33.0	14.9	24.0	- 3.3	41	7+	- 5	27	1109	0	13	28	4	3.33	.54	.60	28	31.1	36	28	10	2	0
RIGGINS RS	43.1M	25.7M	34.4M	- 6.1	54	15	14	20	850	0	0		0	.73	- .57	.24	25				2	0	0
SAINT MARIES	39.5	19.6	29.6	- 2.7	49	14	6	21	985	0	0	27	0	2.78	.39	.57	7		18	28	10	1	0
SALMON	31.9	5.9	18.9	- 6.7	50	8	-10	4	1285	0	14	28	9	.47	.05	.15	22		5	1+	1	0	0
SANDPOINT EXP STA	33.8	19.4	26.6	- 2.4	42	7+	4	10+	1069	0	12	27	0	3.04	.22	.81	24	29.5	28	28	9	2	0
WALLACE	35.1	20.2	27.7	- 3.3	47	14	6	10+	1038	0	9	27	0	4.61	.87	1.06	8	33.4	31	28	10	3	1
WALLACE WOODLAND PK AM	34.9	17.8	26.4	- 3.5	48	15	2	10+	1075	0	11	27	0	2.64	- .84	.74	8	21.5	25	28	9	1	0
WINCHESTER 1 SE	35.0	16.4	25.7	- 4.9	47	14+	- 2	20	1094	0	10	28	3	4.22	2.55	.76	22	28.5	20	23	16	2	0
DIVISION			26.6	- 4.1										2.49	.06			25.2					
SOUTHWESTERN DIVISION																							
ANDERSON DAM	35.7	15.1	25.4		49	7+	- 1	20	1101	0	9	28	1	.97		.25	1+	13.9	21	28	4	0	0
ARROWROCK DAM AM	34.7	12.9	23.8	- 6.7	47	16	1	11	1149	0	9	28	0	.81	- 1.58	.26	1	7.3	18	1+	4	0	0
ATLANTA 1 E	35.3M	10.9M	23.1M	- 1.0	53	14	- 6	19	1166	0				2.51	- .82			39.3	41	27+			
BLISS	37.6M	17.1M	27.4M	- 5.1	50	7	2	4	1048	0	3	28	0	.29	- .67	.14	25	5.0	1	1+	1	0	0
BOISE LUCKY PEAK DAM	38.7M	21.2M	30.0M		45	14	9	4	967	0			0	.35		.11	1+				2	0	0
BOISE WB AP //R	35.3	19.0	27.2	- 6.8	45	8	5	4	1052	0	10	27	0	.43	- .92	.14	27	4.1	5	1	1	0	0
BUHL	38.8	21.1	30.0	- 2.7	42	24	10	20	977	0	3	28	0	.25	- .66	.19	24	4.0	4	24	1	0	0
CALDWELL	38.9	21.1	30.0	- 4.7	54	8	5	4	973	0	2	27	0	.56	- .58	.12	1+	6.0	3	1+	3	0	0
CAMBRIDGE	33.4	6.1	19.8	- 7.5	47	8	-15	11	1263	0	9	28	10	1.10	- 1.24	.33	1+	11.0	21	1+	4	0	0
CASCADE 1 NW	30.2	5.5	17.9		41	14+	-17	4	1315	0	19	28	8	1.44		.41	27	34.0	28	27+	7	0	0
CHALLIS	32.0	9.1M	20.6M	- 4.6	47	8+	- 7	20	1251	0	16	28		.07	- .41	.05	1	3.0	5	1+	0	0	0
CLIFFS	36.1M	10.8M	23.5M		55	15	-10	4	1143	0	10	28		E .52				6.0	21	1+		0	0
COUNCIL	34.8	10.2	22.5	- 6.8	43	8	- 9	11	1183	0	5	28	5	1.62	- 1.60	.51	1	16.5	24	26	8	1	0
DEER FLAT DAM	38.9	20.8	29.9	- 3.0	52	8	5	6	980	0	0	27	0	.32	- .49	.07	4				0	0	0
DEER POINT	23.5	11.4	17.5		39	14	1	18	1278	0	25	28	0	1.54		1.08	25	16.2	43	28	2	1	1
EMMETT 2 E	37.5	19.3	28.4	- 7.1	50	8	2	2	1019	0	7	27	0	.05	- 1.15	.05	17	1.0			0	0	0
FAIRFIELD PS	29.0	3.3	16.2		38	7+	-16	20	1363	0	21	28	12	.89		.24	26	12.9	22	28	3	0	0
FAIRYLAWN	38.3M	12.0	25.2M		53	13+	- 4	4	1101	0		28	5	.76		.29	17	9.0	17	1+	3	0	0
GARDEN VALLEY RS	38.4	12.3	25.4	- 3.6	54	15	- 3	4+	1102	0	2	28	6	1.13	- 1.40	.20	1	14.0	18	26+	6	0	0
GLENNS FERRY	40.5	20.5	30.5	- 4.9	52	7+	7	4	957	0	1	28	0	.27	- .70	.15	26	2.0			1	0	0
GOODING CAA AP	33.8	16.0	24.9	- 4.6	46	7	2	4	1116	0	12	28	0	.47	- .55	.13	24	4.1	2	1+	1	0	0
GRAND VIEW	42.0	21.1	31.6	- 3.7	53	8	9	4	929	0	0	28	0	.24	- .48	.14	16	T			1	0	0
GRASMERE	34.2	13.0	23.6		51	14	- 6	10	1154	0	13	27	6	.29		.08	16+		4	25	0	0	0
HAZELTON	35.3	17.4	26.4	- 4.9	47	15	0	20	1074	0	13	27	1	.60	- .64	.19	1+	6.8	6	1+	3	0	0
HILL CITY	28.6	1.7	15.2	- 4.4	39	7+	-20	20	1389	0	22	28	15	1.10	- .77	.34	23				4	0	0
HOLLISTER	34.2M	16.0M	25.1M	- 6.0	54	15	2	20	1121	0		27	0	.83	- .02	.33	17				3	0	0
IDAHO CITY	38.3	5.3	21.8	- 7.0	50	14+	-13	4	1201	0	2	28	12	1.58	- 1.44	.35	25	21.0			8	0	0
JEROME	36.8	16.1	26.5	- 5.1	48	13+	4	20	1074	0	10	28	0	.45	- .56	.15	25	6.7	3	25	2	0	0
KUNA 2 NNE	35.7M	19.5M	27.6M	- 6.2			1	4	1039	0		27	0	.32	- .68	.14	1	2.5	2	1+	1	0	0
MC CALL	28.3	5.6	17.0	- 5.1	42	15	-16	10	1340	0	23	28	10	1.92	- 1.20	.50	27	31.0	35	27+	6	1	0
MERIDIAN 1 W	36.0	18.2	27.1	- 7.5	45	9	- 2	4	1056	0	8	27	1	.24	- 1.01	.11	27				1	0	0
MOUNTAIN HOME 1 NE	38.2	18.7	28.5	- 4.9	49	7+	2	4	1018	0	7	27	0	.24	- .87	.08	1				0	0	0
NAMPA 2 NW AM	38.0M	17.1M	27.6M		49	9	5	5	1042	0	3	28	0	.30		.13	1+				2	0	0
NEW MEADOWS RS AM	30.8M	- 3.6M	13.6M	-11.3	46	16	-23	11	1434	0		28		1.72	- .78	.58	1		28	1+			0
OBSIDIAN 4 NNE	28.3	- 0.9	13.7	- 4.6	42	14	-22	19	1429	0	20	28	17	.59	- 1.06	.14	25	4.0	13	25+	2	0	0
OLA 5 S	34.8	6.9	20.9		46	8	- 9	4	1231	0	11	28	8	.82		.38	26				3	0	0
PAPMA EXP STA	37.8	19.4	28.6	- 6.1	50	8	5	4+	1012	0	4	28	0	.41	- .48	.18	26	3.5	2	1+	1	0	0
PAYETTE	34.8	15.1	25.0	- 8.0	49	8	1	2+	1115	0	12	28	0	.09	- 1.13	.03	1+				0	0	0
RICHFIELD	30.9	9.3	20.1	- 4.2	41	8	- 8	10	1252	0	16	28	7	.60	- .41	.22	25	7.8	8	28	1	0	0
SHOSHONE	34.6	12.9	23.8	- 3.9	45	15	- 3	4	1146	0	12	28	3	.41	- .77	.19	25	6.0	5	1	1	0	0
STIRNITE AM	27.8	2.6	15.2		45	15	-12	10	1389	0	22	28	10	2.80		.43	27	38.5	37	27+	8	0	0
SUN VALLEY	32.5	0.4	16.5	- 3.1	46	14	-19	10	1354	0	17	28	16	.65	- 2.10	.25	26	13.5	20	27+	3	0	0
SWAN FALLS PH	41.9	23.6	32.8	- 5.2	55	8	12	4	895	0	0	27	0	.09	- .71	.09	27	.0	1	1+	0	0	0
THREE CREEK	37.3M	12.0M	24.7M		56	14	- 9	11	1128	0	10	28	3	1.42	.52	.41	17	18.5	9	25	5	0	0
TWIN FALLS 2 NNE	37.7	20.0	28.9	- 3.3	49	8	7	20	1004	0	7	27	0	.61	- .27	.18	17	5.1	2	22	4	0	0
TWIN FALLS 3 SE AM	37.8	17.2	27.5	- 5.0	50	16	9	20	1012	0	5	28	0	.47	- .37	.20	17	7.0	2	25	3	0	0
WEISER 1 S	36.0	12.0	24.0	-10.0	47	22	- 5	4+	1144	0	9	28	5	V 1.54									0
DIVISION			24.1	- 5.6										.77	- 1.09			10.9					
SOUTHEASTERN DIVISION																							
ABERDEEN EXP STA	30.1	9.8	20.0	- 5.9	38	8+	-12	19	1255	0	16	28	6	.30	- .38	.09	22				0	0	0
AMERICAN FALLS 1 NW	31.8	14.1	23.0	- 4.4	40	17	- 4	19	1172	0	14	28	4	.45	- .68	.12	17	13.2	8	6	3	0	0
ARCO	28.2	5.3	16.8	- 3.3	40	15	-13	11	1345	0	22	28	9	.13	- .49	.08	26	3.6	9	1+	0	0	0
ASHTON 1 S	25.0	3.7	14.4	- 7.3	36	15	-18	19	1412	0	23	28	12	2.43	.91	.73	1	33.0	30	5+	8	1	0
BLACKFOOT	32.0	12.3	22.2	- 3.5	41	8	- 7	19	1194	0	16	28	5	.70	- .13	.25	26	11.0	5	26	3	0	0
BURLEY AM	37.3	16.9	27.1	- 4.0	53	16	3	20	1055	0	8	28	0	.88	- .07	.18	17+	11.5			3	0	0

See Reference Notes Following Station Index

CLIMATOLOGICAL DATA

TABLE 2 - CONTINUED

IDAHO
FEBRUARY 1955

Station		Temperature: Average Maximum	Average Minimum	Average	Departure From Normal	Highest	Date	Lowest	Date	Degree Days	No. of Days: Max 90° or Above	Max 32° or Below	Min 32° or Below	Min 0° or Below	Precipitation: Total	Departure From Normal	Greatest Day	Date	Snow, Sleet, Hail: Total	Max. Depth on Ground	Date	No. of Days: 1.0 or More	50 or More	1.00 or More
BURLEY FACTORY	AM	35.4	14.3	24.9	- 4.9	48	8	0	20	1121	0	10	28	1	.61	- .43	.20	17				2	0	0
BURLEY CAA AP		34.8	16.1	25.5	- 5.7	48	15	1	20	1100	0	12	28	0	.60	- .22	.21	17	5.0	3	23+	2	0	0
CHILLY BARTON FLAT		27.1	- 1.3	12.9	- 5.6	36	8	-18	11	1451	0	24	28	16	.59	.38	.25	22	6.0			3	0	0
CONDA	AM	30.7	1.5	16.1	- 4.9	35	27	-20	19	1361	0	14	28	13	1.08	- .36	.30	27	22.5			4	0	0
DRIGGS	AM	29.9	- 0.4	14.8	- 4.7	34	20+	-24	19	1411	0	16	28	13	1.41	.14	.60	24				6	1	0
DUBOIS EXP STA		23.7	8.0	15.9	- 5.9	36	14	-11	5	1368	0	25	28	7	.56	- .21	.24	1	10.0	16	1	2	0	0
DUBOIS CAA AP		25.9	4.6	15.3	- 6.2	40	14	-12	10	1385	0	23	28	10	.75	.01	.17	1	8.2	16	5	2	0	0
FORT HALL IND AGENCY		32.8	9.8	21.3	- 6.1	42	27	-11	19	1221	0	16	28	8	.84	.12	.16	22+				5	0	0
GRACE		26.2	4.6	15.4	- 8.2	38	15+	-15	19+	1381	0	20	28	12	.68	- .42	.20	26	14.5	15	27+	3	0	0
GRAY		30.1	1.3	15.7	- 6.6	45	17	-22	19	1373	0	18	28	16	.55	- 1.03	.25	26	13.0	30	26+	3	0	0
GROUSE		29.5	- 2.9	13.3		40	8+	-22	10	1440	0	20	28	18	.21	- .79	.15	26	4.0	7	28	1	0	0
HAMER 4 NW		27.9	1.6	14.8	- 3.5	41	8	-24	10	1400	0	19	28	13	.31	- .11	.20	22	6.3			2	0	0
IDAHO FALLS 6 NE		28.1	7.5	17.8		40	15	-17	19+	1313	0	20	28	9	1.58		.60	22	15.1	15	23+	4	1	0
IDAHO FALLS CAA AP		26.9	5.0	16.0	- 7.5	38	8+	-18	23	1365	0	22	28	9	.79	- .18	.31	22	13.0	20	27+	3	0	0
IDAHO FALLS 43 NW WB	R	25.3	1.5	13.4	- 5.1	40	8	-24	23	1436	0	23	28	12	.34	- .03	.12	22				1	0	0
IDAHO FALLS 46 W WB	R	27.2	- 2.1	12.6	- 8.0	38	8+	-21	11	1464	0	22	28	15	.21	- .36	.08	17	3.6	5	1+	0	0	0
IRWIN 2 S		30.1	M	M		43	15	-15	20		0	19	26		.73	- .42	.12	26				2	0	0
ISLAND PARK DAM		24.2	- 2.3	11.0	- 5.8	38	14+	-34	10	1512	0	24	28	16	3.80	.56	.74	25	60.0	63	27	10	2	0
LIFTON PUMPING STA		25.9	- 0.9	12.5	- 8.0	37	25	-19	10+	1467	0	20	28	16	.68	- .01	.37	27	14.5	18	28	2	0	0
MACKAY RS		28.1	5.8	17.0	- 4.2	38	8+	- 9	5	1341	0	21	28	5	.50	- .27	.15	26	7.5	6	27+	2	0	0
MALAD		30.5	10.0	20.3	- 6.9	40	16	- 7	11	1244	0	16	28	5	1.27	- .05	.22	26	15.5	16	26+	6	0	0
MALAD CAA AP		29.3	3.4	16.4		39	27	-18	11	1355	0	17	28	11	.81		.35	26	13.7	19	27	3	0	0
MAY RS		30.9	1.1	16.0	- 7.5	48	8	-15	10+	1342	0	16	28	12	.50	.18	.26	22	5.6	6	1+	2	0	0
MC CAMMON		30.9	8.0	19.5		40	28	-14	11	1267	0	17	28	8	2.01		.78	5		22	22	5	2	0
MINIDOKA DAM		32.1	12.0	22.1		43	8	- 7	28	1196	0	14	28	4	.48		.25	17	8.5	6	26	1	0	0
MONTPELIER RS	AM	27.3	- 2.6	12.4	- 9.3	43	18	-20	12+	1470	0	18	28	17	1.76	.44	.93	27	24.5	25	28	4	1	0
OAKLEY		38.6	18.5	28.6	- 3.0	56	15	2	19+	1013	0	6	28	0	.66	- .10	.17	22	6.5	2	22+	3	0	0
PALISADES DAM		28.5	7.5M	18.0M		43	15	-16	19+	1312	0	19	28	7	2.01		.41	26	31.3	26	27	6	0	0
PAUL 1 E	AM	35.0	13.9	24.5	- 6.9	48	16	- 2	20	1106	0	11	28	2	.56	- .53	.15	17	8.3	3	25	3	0	0
POCATELLO WB AP	R	30.8	11.2	21.0	- 7.5	41	15	- 8	19	1225	0	16	28	5	1.04	.11	.24	25	16.3	9	25+	4	0	0
PRESTON SUG FACT 2SE		30.8	7.5	19.2	- 7.0	40	15	-13	11	1275	0	16	28	9	1.24	- .18	.43	27	31.4	21	27	4	0	0
RUPERT	AM	34.9	13.8	24.4	- 5.4	47	16	- 4	20	1134	0	10	28	2	.75	- .20	.18	17				4	0	0
SAINT ANTHONY		28.8	3.1	16.0		40	8+	-19	10+	1368	0	19	28	11	2.06	.82	.69	1	33.7	26	5	7	1	0
SPENCER RS		23.9	5.0	14.5	- 3.7	38	15	-16	11	1409	0	25	28	9	1.74	.18	.42	1+	30.0			7	0	0
SPRINGFIELD 1 SE		30.9	8.8	19.9	- 5.6	41	14+	-15	19	1259	0	16	28	9	2.45	1.63	.83	22	14.0	10	26	6	2	0
STREVELL		28.5	10.1	19.3		39	27	-10	20	1272	0	21	28	6	.47		.16	1	10.1	6	23+	2	0	0
SUGAR		27.4	4.8	16.1	- 4.3	38	8	-20	10	1325	0	20	28	10	1.38	.46	.35	22	17.3	24	5+	4	0	0
TETONIA EXP STA		26.3	2.3	14.3		42	14	-17	19	1413	0	23	28	13	.88								0	0
DIVISION				18.0	- 5.9										1.00	- .03			15.5					
STATE				22.6	- 5.4										1.25	- .47			15.7					

DAILY PRECIPITATION

Table 3

Station	Total	1	2	3	4	5	6	7	8	9	10	11	12	13	14	15	16	17	18	19	20	21	22	23	24	25	26	27	28	29	30	31
ABERDEEN EXP STA	.10	T				.04												.08					.09			.01	.08	T				
AMERICAN FALLS 1 NW	.45	.02	.01		.01		.01											.12	.01				.10			.06	.11					
ANDERSON DAM	.97	.25			T	T		.02	.04	.03							T	.05					.02		.06	.14	.25	.01	.10			
ARCO	.13	T				T										.03		T	T				.01				.08	.01				
ARROWROCK DAM	.81	.26				T		.08										.11					T	T		.15	T	.21	T			
ASHTON 1 S	2.43	.73				.45		.16									.13	.23				T	.28		.16	.20		.09	T			
ATLANTA 1 E	2.51	.07			*	*	*	*	*	1.07	T		.04	T		T	T	.21	T				.36	T	.06	.32	.24	.12	.02			
AVERY RS	2.76	.28	.16			*	*	.80	.32	.03							.05	.07				.02	T		.31	.13	.07	.18	.36			
BAYVIEW MODEL BASIN	1.32	.18	.01			.02		.12	.20									.03	.02						.24		.30	.06	.14			
BIG CREEK 1 S	2.31	.24	T	T	T	.06	.06	.19	.37	.18								.01	T				.25		.40		.18	.28	.09			
BLACKFOOT	.70																		.06				.18			.21	.25					
BLISS	.29	.05								T						T							.02	.05	T	.14	.02	.01	T			
BOISE LUCKY PEAK DAM	.35	.11						.01									.01	.05								.06			.11			
BOISE WB AP //R	.43	.05			.03	.01		T	T	T							.07	.04						T	.05		.02	.14	.02			
BONNERS FERRY 1 SW	2.34	T			.01	T	.10	.10	.31									.02				.01	T	T	.73	.08	.37	T	.61			
BUHL	.29																						.03		.19			.03				
BURKE 2 NNE	5.79	.32	.16	T	.01	.41	.09	.96	.60	.06				T			.03	.10	.02		T	.12	T	.04	.62	.16	.20	.86	.83			
BURLEY	.88	.15																.18	.08				.04	.09		.05	.08	.18	.03			
BURLEY FACTORY	.41	.16	T							T								.20	.02				.02	.07		.03	.04	.07	T			
BURLEY CAA AP	.60	.03	T		T	T			T								.01	.21	.02			T	.06	.06	T	.08	.12	.01	T			
CALDWELL	.56	.12			.05	T											.06	.12								.08	.10	.01				
CAMBRIDGE	1.10	.33						.33									.13	.07										.24				
CASCADE 1 NW	1.44	.10				.03	T	.07	.13	T			.03				T	.16							.22	.11	.13	.41	.05			
CENTERVILLE ARRAUGH	2.03	.29			.05	.03	T	.10	.04	.04			.06				.09	.16				T	.03	T	.34	.24	.26	.21	.07			
CHALLIS	.07	.05							T	T													.02									
CHILLY BARTON FLAT	.59		.20					T	T							.10							.25		T	.04		T				
CLARK FORK 1 ENE	3.15		.12			.14	.13	.17	.55							.02						.10			.58	.11	.65		.56			
CLIFFS	E .52		T		T	T				T							T						T		*	.32	T	E .20				
COBALT BLACKBIRD MINE	2.04	.20	.02	.10	T	.03		.28	.16	.68							.06	.10	.06			T	.14	.03	T	.12			.06			
COEUR D ALENE RS	2.16	.18	T		.04	T	.03	T	.17																.45	.07	.61	.07	.34			
CONDA	1.08		.04	.12	.04	.02	.15											.06	.07				.09		.10		.06	.30	.03			
COTTONWOOD	1.25	.07	T		.02	.07	.04	.22	.22	T							.01	.01				.03	.16	.03	.12	T	T	T	.25			
COUNCIL	1.62	.51	T		T		.30										.10	.19						T	.17	.10	.11	.14	T			
CROUCH 2 NNW	1.40	.26			T		T	.16	.10				.05				.23								.30	.05	.21	.03	.01			
DEER FLAT DAM	.32	.04			.07												.03	.04						T	T	.04	.05	.05				
DEER POINT	1.54	.05	.01		T	.05	T	T	T	T			T				.02	.06				T	.02	T	.01	1.08	.08	.14	.02			
DIXIE	3.15	.70	.13	T		.27	.21	.35	.65	.70							T			T			.40	.15	.33	T	T	.12	.14			
DRIGGS	1.41						.04	.12															.05		.60	.15	.15	.14	.16			
DUBOIS EXP STA	.56	.24				T	.01		T							.02		.06				T	.12		.02		.05	.02				
DUBOIS CAA AP	.75	.17			.04	.03	.02	T	T			T				T	.02	.09	.04			.02	.16	.01	.03	T	.07	.05	T			
ELK RIVER 1 S	5.59	.50	.05	T	.05	.06	.16	1.35	.75	.16							.11	.19				.04	.16	.07	.66	.64	.16	.16	.30			

See Reference Notes Following Station Index

DAILY PRECIPITATION

Table 3—Continued

Station	Total	Day of month 1	2	3	4	5	6	7	8	9	10	11	12	13	14	15	16	17	18	19	20	21	22	23	24	25	26	27	28	29	30	31
EMMETT 2 E	.05																T	.05														
FAIRFIELD RS	.69	.08				.01		T	T	.01							.01	.08					.15	.02	.04	.07	.24	.13	.05			
FAIRYLAWN	.76	.10				T											T	.29					.01			.28	T	.08	T			
FERN RS	4.02	.51	.08		.01	.25	.26	.75	.48	.08							.12	.22				.06	.43	.14	.10				.53			
FORT HALL IND AGENCY	.84	.06	T			.12												.12	.08				.16			.16	.12	.02				
GARDEN VALLEY RS	1.13	.20				.04		.12	.02	.06			.06				T	.19					T	T	.11	.16	.15	.02	T			
GLENNS FERRY	.27	T				.04												.08						T		T	.15	T				
GOODING CAA AP	.47	.07				T			.03								.07	.02					.06	T	.13	.01	.05	.02	.01			
GRACE	.68	.03	T	.01		.10		.04										.07					.05	.03			.20	.15				
GRAND VIEW	.24	T			T					T							.14						T			.03		.07				
GRANGEVILLE	1.25	.01	.17	.02	.02	.09	T	.03	.27	T							.02				.05	T	.17	.06	.14			.03	.17			
GRASMERE	.29	T				T					.07						.08	T						T		.08	T	.06				
GRAY	.55	.10																.20									.25					
GROUSE	.21					T			T							T							T				.15	.06				
HAMER 4 NW	.31	.10				T	T	T								T		T	.01			T	.20				T	T				
HAZELTON	.60	.19				T											.02	.19	.02				.04	T		.13	.01	T	T			
HILL CITY	1.10	.13				.02			T	T							T	T					.01	.34	.03	.07	.26	.20	.04			
HOLLISTER	.83	.07				.03												.33								.22	.11	.07				
HOWE	.15	T															T						.06		T		.09	T	T			
IDAHO CITY	1.58	.25					.05	.10	.02	.05								.23					T		.10	.35	.17	.13	.13			
IDAHO CITY 11 SW	1.56	.31			T	.03	.03	.02	.13	T							.10	.17	T			T		T	.10	.30	.18	.08	.11			
IDAHO FALLS 6 NE	1.58	.06	T							.35	.28												.60	.01			.28					
IDAHO FALLS CAA AP	.79	.03	T	T	T	.02	T	T	T	T	T					T	.04	.04	.05			.01	.31	.01	.06	.10	.11	.01	T			
IDAHO FALLS 43 NW WB R	.34	.03			T											T	T	.03					.12	T			.08	.02	.06			
IDAHO FALLS 46 W WB R	.21	.01			T											T	T	.08					.07	T	T	T	.04	.01	T			
IRWIN 2 S	.73	.09				.08	.01	.01		.11							.05	.08	.09			.01		.04	.02		.12	.02	T			
ISLAND PARK DAM	3.80	.44				.18		.25	.16	.07								.35	.08				.19		.50	.74	.32	.47	.05			
JEROME	.45	.09								T								.10	T				.05	.02		.15	T	.04	T			
KAMIAH 1 NE	1.78	.51	.30	.02	T	.06	.11	T	.16	.04	.02					T		T				.17	.33	.04	.02							
KELLOGG	2.05	.14	.07			.11		.20	.40	T								T	T			.01	.02		.27	.16	.18	.37	.12			
KOOSKIA	.93	.30	.02	T	T	.07	T	.10	T	T							.02					.02	.32	.04	.04							
KUNA 2 NNE	.32	.14			T	T											T	.07						T	T	.04	T	.07	T			
LEWISTON WATER PLANT	.69	.11			.01		T			T							.09	.02					.23	.01		T		.08	.14			
LEWISTON WB AP //R	.62	T	T		.02	T	.01	T	.07				T			T	.04				T	.20	.03	.01	T		.01	.08	.15			
LIFTON PUMPING STA	.68	T	.02	.07	.03	T		T		.02								T	T				.01		T		T	.37	.16			
MACKAY RS	.50	.06				.02		.01								.02							.11		.05	.02	.15	.06				
MALAD	1.27	.17	T	.01		.17				.13		.05				.04		.07				T	.16	.07			.22	.18				
MALAD CAA AP	.81	.07			.03	.10	T	.01	T	.02							.01	.06	T		T	T	.11	.05	T		.35	T				
MAY RS	.50	.15						.02		T													.26			T	.02	.05				
MC CALL	1.92	.45						.30		.07								.18							.30		.10	.50	.02			
MC CAMMON	2.01	.09				.78	.22	T										.12					.68	.12								
MERIDIAN 1 W	.24				.02	.01											.01								T	.09		.11				
MINIDOKA DAM	.48	.03																.25	.04							.09	.07	T				
MONTPELIER RS	1.76	.06	.03	T	.17	T	.04			.12								T	.05	T			.05	.05	T			.93	.26			
MOSCOW U OF I	1.24	.15	T		.04		T	.17	T	.02							T	T					.03	.04	.24	.13	.14	.26	.02			
MOUNTAIN HOME 1 NE	.24	.08				.02			T								T	.05					T			.03	.02	.02	.02			
MULLAN PASS CAA	4.72	.10	.04	.01	.14	.08	.24	.69	.26	T						T	.09	.07			.03	.11	.02	.14	.84	.30	.50	.20	.86			
NAMPA 2 NW	.36	.13				.02												.13								.08						
NEW MEADOWS RS	1.72	.58				.15		.09	*	.06	.02							.16					.10	.02	*		*	*	.54			
NEZPERCE 2 E	1.32	.25	.06	T	T	.06	.06	T	.11	.10						T	.13	T			T	.03	.26	.03	T			T	.23			
OAKLEY	.68	.05				.02				.06								.12					.17	.05		.03	.14	.02				
OBSIDIAN 4 NNE	.59	T				.05	.06	.07	.09	.10			T			T		T					.05		T	.14	.03		T			
OLA 5 S	.82					.10							.02				.25							T			.38	.07				
ORODINO	2.02	.34	.07		.05		.06	.30	.23	.40							.10	.13			.01	.01	.25	.01	.01	.01	.04					
PALISADES DAM	2.01	.15	T	T		.08	.03	.06	T	.16						T	.07	.30				.02	.09	.01	.04	.32	.41	.25	.02			
PARMA EXP STA	.41	.09			.05	T											.05	.04							T		.18	T				
PAUL 1 E	.56	.10																.15	.01					.06		.09		.10	.05			
PAYETTE	.06	.03			T												.01	.02									.03					
PIERCE RS	4.04	.71	.16		.04	.14	*	.70	.72	.14							.22	.14			.02	.14	.14	*	.27	.09	.13		.28			
POCATELLO WB AP //R	1.04	.06	.04		.05	.07		T	T		T					T	.01	.14	.07			.01	.17	T	T	.24	.13	.04	.01			
PORTHILL	1.48	.02			.02		.16	.07	.21						T			.08				T		T	.32	T	.32		.28			
POTLATCH 1 SE	1.48	.08			.03		.08	.14	.14	.03							.08	T			T		.02		.21	.16	.15	.20	.16			
PRESTON SUG FACT 2 SE	1.24	.22		.01	.05	.06					T							.20					.12	.03			.06	.43	.06			
PRIEST RIVER EXP STA	3.33	.29			.15	.03	.31	.14	.47	.01						.08		.01				.02		.12	.53	.14	.41	.02	.60			
RICHFIELD	.60	.06																.09					.07		T	.22	.03	.06	.07			
RIGGINS RS	.73	.06	T	T	T	.05	T		.05	.10								.04				T		.09	.06	.24			.04			
RUPERT	.75	.15	T			T												.18	.09	T			.05	.01		.10	.04	.11	.02			
SAINT ANTHONY	2.06	.69	.02		.04	.25	.03	.14		T						.07		.10	T			T	.32	T	.20	.03	.17	.02	T			
SAINT MARIES	2.78	.11	.16		.12	.18	.03	.57																T	.21	.30	.27	.34	.49			
SALMON	.47	.09				T	T	.05	.06	T						.03	.01	.06				T	.15			.02						
SANDPOINT EXP STA	3.04	.23			.14	.07	.32	.10	.30	T						.02		.02			T	.03			.81	.10	.30	T	.60			
SHOSHONE	.41	.09								.02								.01					.02	.01	T	.19	.04	.02	.01			
SPENCER RS	1.74	.42	.10			.05	T	.02								.01	T	.42	.15			T	.20		.09		.11	.17	T			
SPRINGFIELD 1 SE	2.45	.36	.19	T														.12					.83			.44	.51	T				
STARKITE	2.80	.22	T	T		.09	.07	.39	.25	.29	.06			T		.02		.16	.04			T	.19	.13	.06	.42	T	.43	.08			
STREVELL	.47	.16		T		.02												.09	.10				.05	.03			.01	.01				
SUGAR	1.38	.32			.06	.32	T	.08		T						.05		T				T	.35	T		.08	T	.12	T			
SUN VALLEY	.65	.06							T	T						T	T	.10					.04		.06	.04	.25	.10	T			
SWAN FALLS PH	.09																T	T									T	.09				
TETONIA EXP STA	.88	.20				.07	.07										.14						.12		*		*	*	.28			
THREE CREEK	1.42	.15					.03										T	.41					.35			.26	T		.22			
TWIN FALLS 2 NNE	.61	.10	T			T			T								T	.18	T				.15	.02		.14	.01	.01	T			
TWIN FALLS 3 SE	.47						.01											.20	.01					.11		.10			.04			
WALLACE	4.61	.11	T	T	T	.23	.05	.84	1.04								.16	T			T	.06		T	.97	.16	.33	.26	.40			
WALLACE WOODLAND PARK	2.64		.10			.19		.27	.74	.03								.04	.01			.03		.03	.32	.18	.29	.28	.13			
WEISER 1 S	V1.54	.55			T		T											.23									.15					
WINCHESTER 1 SE	4.22	.25	.40		.10	.60	.12	.30	.18	.22		.15					.10	.19			.15	.15	.76	.26					.29			

See reference notes following Station Index

DAILY TEMPERATURES

Station		Day Of Month 1	2	3	4	5	6	7	8	9	10	11	12	13	14	15	16	17	18	19	20	21	22	23	24	25	26	27	28	29	30	31	Average
ABERDEEN EXP STA	MAX	33	25	24	23	31	24	35	38	36	25	21	29	29	38	38	36	37	25	20	23	28	26	29	33	31	35	37	33				30.1
	MIN	18	5	16	6	20	3	21	22	21	-6	-5	6	1	7	18	8	21	10	-12	-10	-2	21	-7	21	27	20	12	13				9.8
AMERICAN FALLS 1 NW	MAX	36	28	24	26	32	28	35	40	39	26	21	33	33	35	38	38	40	25	23	24	29	30	30	31	34	37	39	35				31.8
	MIN	27	8	16	12	20	18	24	29	22	8	-3	7	4	10	20	10	24	10	-4	-2	5	20	-3	24	27	23	25	15				14.1
ANDERSON DAM	MAX	34	36	31	30	38	32	49	40	44	28	28	37	37	40	49	37	36	35	28	28	32	39	38	35	39	36	36	27				35.7
	MIN	26	9	7	4	23	9	24	27	21	4	6	15	15	17	26	18	25	7	5	-1	6	23	11	23	24	16	26	8				15.1
ARCO	MAX	32	29	29	25	23	22	25	37	33	19	25	31	34	39	40	36	31	22	20	25	23	30	23	22	32	29	32	22				28.2
	MIN	20	18	20	10	-7	3	-1	8	9	-4	-13	5	-2	7	11	10	20	9	0	5	-5	6	-8	1	11	3	12	0				5.3
ARROWROCK DAM	MAX	38	34	32	34	27	35	28	41	45	36	25	26	34	36	38	47	35	33	29	30	26	31	39	38	35	39	39	42				34.7
	MIN	29	8	10	4	4	5	9	27	25	2	1	3	10	12	16	17	19	19	14	3	3	9	13	18	26	22	24	8				12.9
ASHTON 1 S	MAX	31	26	27	23	27	28	22	20	12	17	20	33	35	34	36	34	23	18	12	15	18	26	29	20	26	30	32	25				25.0
	MIN	21	-5	0	4	6	5	0	-10	-16	-12	0	10	15	18	20	23	15	6	-18	-15	-5	-2	-10	10	15	12	15	2				3.7
ATLANTA 1 E	MAX	36									33	45	45	50	53	47	42	32	23	30	32	33	33	30	25	33	28	30	26				35.3
	MIN	21									-4	5	20	14	21	27	17	17	1	-6	-3	-1	18	6	16	16	9	14	10				10.9
AVERY RS	MAX	37	35	38	29	36	34	39	45	39	36	38	41	45	49	42	45	36	35	38	28	32	43	37	38	36	32	28	30				37.2
	MIN	31	28	23	13	28	15	31	34	25	5	12	20	28	30	30	25	24	6	5	5	21	25	28	29	26	21	17	21				21.6
BAYVIEW MODEL BASIN	MAX	37	35	34	34	34	36										41	45	33	34	30	30	33	37	34	40	29	18	20				33.4
	MIN	31	26	19	18	23	23	32	39	22	8	12	18	23	28	27	26	26	7	7	4	18	24	17	25	18	14	10	12				10.9
BIG CREEK 1S	MAX	34	28	28	28	32	26	37	40	35	28	30	38	47	46	46	39	37	21	21	27	33	33	30	28	33	27	32	23				32.4
	MIN	20	2	6	-22	4	-10	22	30	3	-28	-23	-4	9	-1	23	-1	11	-8	-12	-24	-6	18	1	18	-2	10	19	-9				1.6
BLACKFOOT	MAX	34	27	32	25	30	28	34	41	39	26	22	30	31	38	40	37	38	25	22	24	29	30	32	31	35	39	40	37				32.0
	MIN	25	10	17	9	18	7	18	26	21	-2	-6	6	5	10	22	11	22	9	-7	-4	7	17	-3	21	26	22	25	12				12.3
BLISS	MAX	35	35	33	32	35	33	50	44	40	30	32	40	46	49	41	35	37		34	34	36	33	41	38	40	37	38	36				37.6
	MIN	29	7	5	2	22	9	25	27	26	8	14	16	16	27	24	22		16	8	5	10	24	14	23	25	25	24	10				17.1
BOISE LUCKY PEAK DAM	MAX	38	37	34				43	41	44	34	37	35		45	42	37	36	33			40	40	40	38	40			40				38.7
	MIN	31	10	17	9				36	22	13	11	20		22	29	28	26	17			12	25	21	31	26			18				21.2
BOISE WB AP	MAX	35	30	31	30	27	33	44	45	35	31	34	31	41	40	40	36	32	29	31	29	36	38	38	39	37	39	39	39				35.3
	MIN	15	8	14	5	13	7	23	34	17	13	13	18	17	20	28	25	21	18	15	13	14	26	23	30	23	30	24	20				19.0
BONNERS FERRY 1 SW	MAX	38	41	36	32	40	35	45	45	37	31	28	32	36	41	47	45	39	29	30	32	33	38	33	32	30	23	24	36				35.3
	MIN	34	20	19	18	19	19	33	32	22	10	11	15	26	28	31	31	27	10	6	6	16	20	17	17	10	9	-6	14				18.4
BUHL	MAX	37	33	33	35	37	33	50	49	45	34	34	37	46	49	48	47	39	31	29	32	37	35	37	42	41	38	39	38				38.8
	MIN	29	17	19	15	26	16	28	32	24	15	12	18	18	23	26	25	25	15	14	10	15	24	20	24	27	26	27	21				21.1
BURKE 2 NNE	MAX	34	28	27	26	28	27	35	37	31	27	33	37	40	42	42	40	33	26	27	22	27	32	30	29	29	25	22	25				30.8
	MIN	26	24	18	6	23	15	26	31	16	0	5	14	23	26	31	20	21	-4	-2	0	16	17	21	23	18	14	11	15				16.2
BURLEY	MAX	40	35	31	29	34	35	36	46	49	32	35	30	42	42	52	53	41	35	32	27	30	34	32	36	38	37	38	42				37.3
	MIN	25	14	18	13	13	17	17	32	25	15	8	8	15	20	20	20	21	15	8	3	10	11	11	17	26	27	27	17				16.9
BURLEY FACTORY	MAX	38	32	28	28	31	34	34	48	45	46	33	28	40	40	47	47	39	34	27	24	27	32	30	34	37	35	34	38				35.4
	MIN	24	9	12	9	10	12	16	31	25	12	7	7	13	11	19	20	20	14	5	0	1	8	6	20	25	25	26	12				14.3
BURLEY CAA AP	MAX	35	26	27	29	33	32	42	47	31	31	29	39	41	47	48	39	39	25	23	27	38	30	32	38	35	38	38	34				34.8
	MIN	18	12	17	10	21	15	30	32	20	15	6	15	15	18	25	19	20	10	5	1	7	5	5	24	26	25	19	15				16.1
CALDWELL	MAX	41	36	36	32	33	33	41	54	49	33	31	38	39	40	45	40	36	33	35	34	39	42	43	41	40	40	46	38				38.9
	MIN	23	10	20	5	21	18	23	35	26	13	19	20	15	19	28	23	23	19	17	11	17	27	24	30	23	30	30	23				21.1
CAMBRIDGE	MAX	39	22	38	28	33	21	34	47	43	35	19	28	30	26	36	34	35	34	35	32	26	40	36	37	33	35	44	35				33.4
	MIN	13	-1	11	-12	13	4	16	19	19	-11	-15	0	-1	-4	15	3	13	13	-5	-6	-5	10	8	15	9	13	26	10				6.1
CASCADE 1 NW	MAX	32	29	27	25	29	26	36	38	39	26	15	25	35	41	41	33	33	23	22	24	22	32	32	30	32	32	34	32				30.2
	MIN	22	0	10	-17	9	-10	20	28	21	-14	-12	4	5	1	4	2	17	5	-15	-12	-5	19	2	19	5	16	21	8				5.5
CHALLIS	MAX	34	32	30	23	27	31	46	47	47	20	19	28	32	32	42	35	40	24	24	21	24	33	29	34	38	32	37	35				32.0
	MIN	19	12	18	1	5	12	12										21	2	-5	-7	0	13	2	16	12	10	23	7				9.1
CHILLY BARTON FLAT	MAX	31	22	21	26	24	24	23	36	29	26	22	29	32	35	35	33	32	22	21	20	26	26	27	21	27	32	30	28				27.1
	MIN	15	6	-2	-9	-13	-8	8	10	4	-17	-18	1	-6	-3	9	-5	15	2	-2	-7	-6	9	-11	4	6	-3	-4	-11				-1.3
CLARK FORK 1 ENE	MAX	38	40	39	31	37	44	45	47	38	33	35	37	42	46	45	47	39	31	34	39	37	41	34	42	37	28	22	37				38.0
	MIN	29	30	26	14	21	22	28	34	19	5	7	13	25	27	30	26	22	4	3	4	18	21	17	22	17	11	11	15				18.6
CLIFFS	MAX	39	31		23	35	29	30	45	36			47	41	40	55	42	38		30	28	21	37	40	30	40	32	42					36.1
	MIN	10	6		-10	6	-2	26	24	19			28	19	23	20	22		-9	-6	-7	7	7	2	13	15	13	22					10.8
COBALT BLACKBIRD MINE	MAX	30	23	19	18	19	21	25	37	33	10	18	21	33	36	40	34	37	21	8	12	16	25	21	23	24	23	25	26				24.2
	MIN	18	5	9	-8	-8	-2	-2	24	6	-13	-13	-4	11	10	10	6	10	-3	-9	-11	-11	-3	0	1	5	4	5	-3				1.2
COEUR D ALENE RS	MAX	36	36	34	34	36	34	44	44	42	34	34	37	43	48	45	42	40	33	34	35	38	40	39	42	37	31	24	34				37.5
	MIN	32	28	20	18	28	20	32	38	21	12	12	22	29	29	30	24	26	10	12	13	13	21	23	31	18	13	3	17				21.3
CONDA	MAX	38	36	28	23	25	24	20	33	36	31	28	20	36	37	42	41	45	40	20	22	18	25	28	29	33	33	35	34				30.7
	MIN	18	-4	4	-4	-2	-11	5	18	15	-12	-13	-11	4	4	10	5	7	-2	-20	-18	-15	-3	-11	15	17	22	20	5				1.5
COTTONWOOD	MAX	35	35	31	25	32	30	39	41	34	29	32	38	43	48	45	42	35	28	30	22	34	33	33	34	35	35	31	31				34.3
	MIN	24	17	10	2	19	12	26	31	14	4	8	18	20	24	27	27	18	9	6	2	12	24	20	21	15	19	8	5				15.8
COUNCIL	MAX	38	34	33	31	33	33	36	43	42	35	22	31	33	37	40	42	35	28	34	33	30	41	35	34	34	33	36	37				34.8
	MIN	22	3	19	12	21	16	17	28	12	-6	-9	1	4	-1	19	5	22	1	5	3	-4	9	6	22	0	19	29	10				10.2
DEER FLAT DAM	MAX	47	37	33	33	35	34	48	52	37	33	34	35	35	37	45	33	35	35	35	36	38	43	47	40	40	45	43	44				38.9
	MIN	26	14	21	9	21	5	22	34	27	17	19	19	9	19	27	23	27	21	17	9	18	23	22	29	23	29	29	24				20.8
DEER POINT	MAX	25	18	19	19	19	18	28	32	28	23	25	31	31	39	38	35	30	12	13	19	19	20	20	21	20	19	20	17				23.5
	MIN	13	10	8	10	11	10	15	16	5	5	5	13	21	28	22	14	7	1	4	6	8	14	12	14	11	12	14	10				11.4
DIXIE	MAX	30	26	27	20	28	22	34	34	26	25	35	34	42	46	42	36	31	21	19	26	28	32	28	27	31	26	30	24				29.6
	MIN	18	3	-9	-15	-4	0	21	23	10	-29	-21	2	8	-3	18	-5	8	-17	-10	-28	3	16	3	10	-12	2	18	-12				-0.1
DRIGGS	MAX	33	30	25	28	25	20	25	30	27	25	25	27	32	34	38	33	33	34	36	34	34	30	25	25	30	33	33	34				29.9
	MIN	11	1	-2	-10	-5	-10	0	4	1	-17	-15	-14	2	10	13	15	6	-4	-24	-21	-15	10	-14	20	20	15	10	1				-0.4
DUBOIS EXP STA	MAX	27	27	25	22	14	14	21	31	27	17	20	28	33	36	34	31	29	17	14	17	13	19	18	23	27	26	27	27				23.7
	MIN	21	17	16	7	-11	-8	8	16	14	-4	-3	12	8	17	21	17	17	0	3	5	-2	9	-3	5	20	8	12	1				8.0
DUBOIS CAA AP	MAX	30	24	25	23	22	15	26	33	27	13	21	29	37	40	34	35	32	14	25	16	15	28	21	25	29	30	32	23				25.9
	MIN	15	15	18	1	-9	-10	12	19	0	-12	-7	4	5	13	17	20	13	2	-5	-2	-5	7	-10	12	5	5	8	-1				4.8
ELK RIVER 1 S	MAX	34	34	36	35	35	30	37	39	35	35	38	37	47	47	43	40	34	30	33	31	35	40	36	38	34	38	33	32				36.3
	MIN	30	22	11	16	24	15	27	32	21	-4	1	13	17	16	21	15	20	-5	-7	-9	16	13	20	27	16	24	21	18				15.4

See reference notes following Station Index.

DAILY TEMPERATURES

Station		Day Of Month 1	2	3	4	5	6	7	8	9	10	11	12	13	14	15	16	17	18	19	20	21	22	23	24	25	26	27	28	29	30	31	Average
EMMETT 2 E	MAX	38	32	35	32	32	32	45	50	47	33	31	35	37	39	42	39	35	32	32	33	38	40	40	43	39	39	42	38				37.5
	MIN	20	2	18	5	21	5	24	26	23	13	11	21	16	18	28	24	25	14	14	9	13	24	24	34	27	31	29	22				19.3
FAIRFIELD RS	MAX	32	31	25	21	28	27	38	38	33	22	26	30	32	31	38	33	30	27	22	21	21	25	29	29	29	33	34	27				29.0
	MIN	16	4	3	-11	19	-5	18	17	14	-14	-13	2	-3	-3	9	-2	18	11	-8	-16	-11	6	-5	13	19	1	17	-5				3.3
FAIRYLAWN	MAX			29	28	39	35	46	44	40	33	44	46	53	53	53	45	41	22	28	27	39	35	40	36	39	35	36	33				38.3
	MIN	13	-2	6	-4	9	4	25	30	20	0	6	16	17	21	25	20	17	1	-1	0	10	22	8	17	18	15	22	2				12.0
FENN RS	MAX	41	35	37	33	36	34	36	41	37	37	34	38	46	46	43	38	37	36	37	31	36	43	38	36	42	39	37	46				38.2
	MIN	31	30	29	21	27	28	32	32	29	20	13	20	25	25	29	23	28	17	14	10	23	29	32	32	31	29	28	29				25.6
FORT HALL IND AGENCY	MAX	34	27	31	26	31	32	37	42	39	27	24	31	32	39	41	40	39	25	23	24	31	29	29	33	32	40	42	38				32.8
	MIN	25	10	15	6	19	11	19	28	19	-3	-10	2	0	7	19	5	23	9	-11	-8	-1	18	-5	-5	26	22	24	10				9.8
GARDEN VALLEY RS	MAX	39	33	39	34	40	34	34	47	44	35	33	28	46	41	54	42	35	30	37	37	34	44	42	37	41	39	41	35				38.4
	MIN	26	2	6	-3	19	2	21	24	21	-1	-3	10	6	9	27	12	23	4	-2	-3	0	23	13	26	23	20	28	12				12.3
GLENNS FERRY	MAX	40	37	38	37	36	33	52	44	43	34	36	39	48	52	50	45	39	37	32	37	40	38	43	42	44	38	40	39				40.5
	MIN	29	15	13	7	19	12	26	29	28	13	20	22	15	20	25	24	29	18	12	8	15	25	19	25	29	29	30	19				20.5
GOODING CAA AP	MAX	33	33	31	28	32	26	46	43	36	27	27	34	38	40	45	37	35	32	23	30	32	30	35	34	35	35	38	32				33.8
	MIN	19	10	10	2	18	8	24	26	18	6	12	16	15	21	26	23	22	14	4	7	9	21	17	20	24	23	18	14				16.0
GRACE	MAX	31	20	21	20	20	21	24	33	34	18	20	31	36	37	38	38	37	18	15	18	16	21	20	26	34	30	31	25				26.2
	MIN	11	0	14	-5	9	-3	5	20	7	-13	-13	-2	0	9	25	5	17	-3	-15	-15	-11	7	-8	15	22	22	22	7				4.6
GRAND VIEW	MAX	44	38	34	34	34	36	48	53	46	36	38	38	47	48	47	44	39	36	37	36	42	44	44	46	44	49	50	43				42.0
	MIN	23	16	25	9	10	13	19	30	28	15	17	22	15	21	26	23	20	22	21	10	17	28	21	28	29	30	31	21				21.1
GRANGEVILLE	MAX	37	34	37	32	36	40	44	44	31	28	30	35	43	43	43	43	34	27	26	28	38	33	34	37	34	34	35	34				35.5
	MIN	28	23	13	8	20	14	32	27	16	9	10	20	22	25	27	25	18	10	10	8	13	22	18	24	20	21	13	17				18.1
GRASMERE	MAX	32	25	25	25	28	26	37	43	38	31	34	42	41	51	46	43	37	23	24	22	30	33	35	44	34	30	48	30				34.2
	MIN	12	6	17	4	20	8	25	30	18	-6	-3	0	-1	22	34	23	19	9	6	-1	13	21	0	13	21	18	22	14				13.0
GRAY	MAX	40	34	30	32	30	32	30	32	20	15	20	22	25	36	34	38	45	35	29	30	32	32	21	22	22	34	35	36				30.1
	MIN	10	-2	-5	0	2	6	5	0	-7	-15	-8	-5	-4	15	16	15	12	15	-22	-17	-5	-2	-12	-5	0	15	16	18				1.3
GROUSE	MAX	33	27	26	27	24	30	27	40	32	23	30	33	34	40	38	37	33	20	20	25	26	28	32	24	31	30	32	24				29.5
	MIN	15	14	13	-17	-16	-7	-2	-2	11	-22	-20	-1	-8	-4	6	-6	17	4	-11	-14	-15	1	-19	-2	8	-1	17	-21				-2.9
HAMER 4 NW	MAX	33	26	26	24	19	17	28	41	36	20	21	26	32	38	35	35	34	23	24	19	20	25	20	27	31	37	34	31				27.9
	MIN	22	8	19	-5	-4	-3	10	12	12	-24	-20	-4	-13	-1	14	12	20	5	-18	-10	-12	7	-15	7	21	5	10	-10				1.6
HAZELTON	MAX	36	30	28	28	32	32	44	44	42	31	30	37	40	44	47	41	38	29	25	28	31	31	31	40	35	39	39	35				35.3
	MIN	27	11	15	13	23	14	16	33	23	14	8	17	14	19	26	20	24	14	6	0	10	22	17	17	26	22	20	15				17.4
HILL CITY	MAX	30	29	27	23	29	25	39	38	35	20	21	29	31	35	39	34	31	24	22	21	22	27	24	25	30	30	32	30				28.6
	MIN	20	-4	-12	-11	17	-7	11	22	16	-8	-15	0	-4	-3	2	-3	12	5	-6	-20	-10	11	-10	11	16	-2	15	5				1.7
HOLLISTER	MAX	38	30	28	27	30	36	46	42	42	30	28				54			21	28	29	33	32	36	36	37	38	38	30				34.2
	MIN	21	14	15	11	12	14	28	29	22	16	9							12	8	2	12	22	10	21	26	23	13	13				16.0
IDAHO CITY	MAX	37	34	34	34	38	37	45	45	42	32	33	37	47	50	50	48	34	33	33	32	35	40	38	36	39	37	38	35				38.3
	MIN	19	-9	-5	-13	21	-10	22	23	12	-10	-8	5	1	3	26	6	23	-8	-5	-12	-6	15	0	20	14	8	23	-6				5.3
IDAHO FALLS 6 NE	MAX	31	25	25	19	23	22	34	37	36	22	20	30	26	32	40	34	35	22	17	19	25	30	23	31	30	35	36	29				28.1
	MIN	24	0	10	4	14	6	15	31	20	-10	-16	-3	-5	5	19	2	21	9	-17	-16	-1	13	-17	21	26	23	25	8				7.5
IDAHO FALLS CAA AP	MAX	31	28	27	21	23	22	36	38	33	15	15	23	27	30	38	31	35	18	17	19	23	29	23	30	28	32	34	28				26.9
	MIN	20	4	13	4	8	4	16	27	7	-10	-12	2	-3	7	13	8	15	-2	-16	-14	-5	-9	-18	15	22	21	20	8				5.0
IDAHO FALLS 43 NW WB	MAX	32	24	25	20	17	14	20	40	31	10	21	24	29	34	36	30	31	16	22	25	15	26	16	27	29	39	33	23				25.3
	MIN	15	15	19	1	-6	-12	4	10	8	-16	-12	0	-9	3	13	16	16	7	-4	2	-8	-6	-24	0	8	4	2	-3				1.5
IDAHO FALLS 46 W WB	MAX	29	28	31	21	18	19	26	38	29	16	18	31	28	37	38	34	34	21	21	23	22	25	23	30	30	31	33	27				27.2
	MIN	11	-5	5	-13	-10	-19	5	9	-8	-17	-21	-2	-10	1	7	11	17	4	-17	-11	-8	-10	-13	6	13	10	7	-2				-2.1
IRWIN 2 S	MAX	33	28	24	23	29	23	29	28	29	27	19	29	40	41	43	42	41	30	22	20	20	30	24	36	32	32	37	33				30.1
	MIN	12	-2	1	3	15	10	18	19	23	3								5	-10	-15	-5	11	-4									
ISLAND PARK DAM	MAX	27	26	26	20	18	18	21	25	25	16	17	33	31	38	35	38	32	19	19	17	17	19	24	18	22	27	25	24				24.7
	MIN	21	-10	0	-23	8	-23	7	18	11	-34	-29	-10	-11	-1	14	14	18	0	-32	-26	-26	0	-7	7	17	17	15	0				-2.3
JEROME	MAX	36	32	32	31	36	30	46	45	43	30	30	38	48	47	48	45	35	30	29	30	35	32	36	40	36	38	39	38				36.8
	MIN	24	9	13	8	22	6	24	26	22	9	8	15	10	18	22	17	23	12	5	4	5	21	20	20	25	21	26	16				16.1
KELLOGG	MAX	36	36	35	33	35	37	37	45	45	37	34	34	36	42	45	41	39	35	34	35	28	32	43	39	39	34	30	29				36.6
	MIN	31	29	21	14	26	17	31	36	25	10	17	20	29	29	31	26	26	12	11	10	19	27	27	27	26	28	17	21				22.8
KOOSKIA	MAX	43	42	43	37	40	36	48	51	47	39	36	41	53	51	53	41	40	38	39	33	40	47	40	44	45	48	40	48				43.0
	MIN	32	30	28	15	22	23	30	35	28	15	14	22	22	22	29	22	29	15	13	10	24	30	29	29	28	28	28	27				24.1
KUNA 2 NNE	MAX	36	29	30	32	28	31	43	40		38	33	32	40	39	41	35	33		31	32	37	39	40	39	39	39	38	35				35.7
	MIN	21	8	15	1	11	4	25	35		12	15	21	16	18	28	26	27		16	10	15	25	24	31	22	29	29	23				19.5
LEWISTON WATER PLANT	MAX	45	43	43	40	45	43	58	56	48	39	44	46	48	55	56	50	40	40	42	37	43	45	42	50	47	47	42	49				45.8
	MIN	32	30	25	23	23	27	39	46	32	20	21	32	32	32	34	30	31	19	19	17	21	32	29	35	31	33	28	25				28.5
LEWISTON WB AP	MAX	45	44	39	31	43	42	55	53	38	36	46	43	50	55	52	40	39	39	37	32	41	40	40	46	43	45	32	48				42.6
	MIN	30	25	20	21	25	26	38	29	26	15	23	27	30	29	31	28	26	15	16	14	18	25	25	33	26	28	22	20				24.7
LIFTON PUMPING STA	MAX	35	24	20	16	29	20	30	40	36	15	10	22	24	25	38	34	39	24	10	11	13	27	22	28	37	31	34	30				25.9
	MIN	19	-5	15	-10	-5	-12	-10	8	9	-19	-19	-6	-7	-3	6	0	16	2	-15	-19	-13	-1	-12	2	16	16	21	2				-0.9
MACKAY RS	MAX	32	25	25	26	24	28	27	38	31	24	24	29	33	38	31	33	34	22	19	22	25	27	29	24	26	33	33	24				28.1
	MIN	16	11	17	3	-9	5	5	11	15	-4	-8	6	5	8	16	7	20	6	3	7	2	8	3	8	8	-1	4	0				5.8
MALAD	MAX	38	27	30	30	26	27	29	38	35	24	22	28	36	35	38	40	35	22	21	20	24	27	24	30	36	39	39	35				30.5
	MIN	17	10	20	8	15	8	12	10	15	-4	-7	3	5	10	17	11	22	10	-1	-6	-3	15	6	11	15	20	28	17				10.0
MALAD CAA AP	MAX	36	29	31	28	26	18	29	35	33	22	22	26	31	33	37	35	35	18	22	20	23	25	28	30	38	36	39	35				29.3
	MIN	5	1	20	8	5	-1	3	-1	5	-14	-18	-5	-7	0	9	0	16	9	-1	-13	-10	8	2	7	16	21	20	9				3.4
MAY RS	MAX	33	26	30	17	29	23	43	48	37	17	22	28	36	33	43	31	35	23	23	23	24	35	30	32	38	31	40	36				30.9
	MIN	17	-4	10	-14	-9	-6	7	26	8	-15	-15	-2	1	1	11	2	17	1	-14	-12	-10	13	-9	14	2	2	13	-3				1.1
MC CALL	MAX	34	28	27	18	30	18	32	34	32	25	25	24	37	40	42	30	29	20	25	26	25	30	29	26	30	23	28	24				28.3
	MIN	22	2	10	-11	15	-8	18	26	8	-16	-12	3	10	1	22	6	14	-2	-6	-12	-4	18	-2	20	-2	13	16	8				5.6
MC CAMMON	MAX	32	32	24	28	27	22	29	40	31	29	23	31	33	42	33	40	38	29	22	21	29	25	26	35	34	35	36	40				30.9
	MIN	29	13	11	8	12	-6	3	13	24	-13	-14	-7	-2	12	6	10	15	9	4	-11	-6	18	-7	8	21	24	24	25				8.0
MERIDIAN 1 W	MAX	35	32	32	31	28	31	40	42	45	33	34	33	38	38	41	41	34	32	31	32	37	39	39	39	38	38	39	37				36.0
	MIN	23	10	17	-2	18	5	22	34	19	9	13	19	14	16	26	23	23	15	13	8	13	24	22	29	21	28	27	20				18.2

See reference notes following Station Index.

DAILY TEMPERATURES

Station		Day Of Month 1	2	3	4	5	6	7	8	9	10	11	12	13	14	15	16	17	18	19	20	21	22	23	24	25	26	27	28	29	30	31	Average
MINIDOKA DAM	MAX	30	23	26	27	32	32	40	43	30	28	26	35	35	38	41	34	35	25	22	24	30	30	33	36	33	38	39	34				32.1
	MIN	25	10	12	-6	21	16	24	18	22	6	4	12	9	10	20	14	22	10	-4	-6	5	20	3	16	24	21	15	-7				12.0
MONTPELIER RS	MAX	37	36	19	18	25	28	24	30	41	21	17	18	25	31	32	34	33	43	14	12	10	16	28	26	35	38	36	38				27.3
	MIN	12	-6	-4	-5	-4	-3	-2	10	9	-19	-20	-20	-6	0	2	1	3	3	-17	-20	-12	-11	-11	-4	7	19	20	4				-2.6
MOSCOW U OF I	MAX	36	35	34	31	36	35	47	47	32	36	35	38	34	44	46	41	35	31	31	28	35	40	35	38	35	35	31	32				36.2
	MIN	30	24	15	18	24	19	30	34	13	10	19	21	28	32	32	31	23	12	13	21	20	26	20	29	24	22	15	15				22.1
MOUNTAIN HOME 1 NE	MAX	38	32	32	32	32	33	49	46	43	32	33	40	44	47	49	44	37	32	32	33	38	39	38	38	41	40	41	35				38.2
	MIN	26	15	16	2	12	11	25	34	25	11	14	18	12	17	28	26	25	16	14	6	6	23	16	27	24	27	30	18				18.7
MULLAN PASS CAA	MAX	24	20	17	20	21	26	30	30	16	16	23	26	31	34	29	32	18	11	18	12	19	18	19	23	18	15	12	19				21.3
	MIN	16	13	11	11	16	15	26	13	8	5	8	18	21	25	22	17	4	1	4	9	9	12	13	16	12	3	1	9				12.1
NAMPA 2 NW	MAX	36	37	34	33	32	29	33	44	49	37	34	34	39	45	39		34	36	32	34	39	39	43	43	41	44	43	43				38.0
	MIN	23	11	9	7	5	6	9	24	23	13	14	17	17	20	20		27	19	15	11	17	19	25	25	20	20	22	23				17.1
NEW MEADOWS RS	MAX	32	38	32	27	19	30	31	34	40	32	20	22	29	43	38	46	30	30	25	22	21	30	35	33								30.8
	MIN	15	1	8	-18	-17	-10	15	21	10	-22	-23	-18	8	-2	0	0	2	-2	-18	-19	-8	-5	0									-3.6
NEZPERCE 2 E	MAX	38	31	32	25	35	32	38	40	33	32	32	34	42	43	47	38	33	30	31	26	33	35	35	34	33	37	31	33				34.4
	MIN	25	22	12	7	20	12	30	33	16	9	11	18	21	23	31	23	14	8	6	5	16	23	19	23	20	23	17	10				17.8
OAKLEY	MAX	37	32	31	34	35	36	45	48	42	35	38	47	49	52	56	49	44	25	26	29	35	30	35	39	36	40	40	36				38.6
	MIN	28	25	19	8	24	9	27	28	22	8	12	20	17	26	30	24	23	15	2	2	8	15	10	19	23	21	26	28				18.5
OBSIDIAN 4 NNE	MAX	28	22	24	21	23	21	38	34	31	24	28	30	36	42	39	37	34	27	24	24	33	31	28	21	27	23	21	22				28.3
	MIN	18	-3	7	-18	-2	-10	14	27	4	-19	-17	-12	-5	0	23	-4	-10	-5	-22	-21	-12	14	-4	12	5	3	13	-2				-0.9
OLA 5 S	MAX	35	32	33	27	30	31	31	46	40	33	30	30	34	35	43	35	36	30	32	30	32	33	42	40	40	38	40	36				34.8
	MIN	22	-7	12	-9	8	9	12	22	13	-5	-4	8	7	2	21	15	8	3	-8	-8	-3	8	8	22	8	10	20	0				6.9
OROFINO	MAX	45	42	43	43	46	42	50	50	44	44	40	41	48	53	53	47	42	41	41	34	42	52	44	50	51	44	38	46				44.9
	MIN	30	31	27	19	27	29	32	35	29	15	18	15	20	25	31	24	28	15	13	12	23	31	30	32	28	31	29	25				25.1
PALISADES DAM	MAX	32	28	24	21	25	23	26	37	37	17	18	24	35	36	43	38	38	27	23	16	22	28	25	29	30	33	33	31				28.5
	MIN	24	-5	4	-8	10	1	5	25	16	9	-13	4		11	25	16	21	3	-16	-16	-2		-6	17	21	24	20	5				7.5
PARMA EXP STA	MAX	42	36	34	32	36	28	34	50	48	35	30	35	34	35	42	40	36	32	34	35	37	43	44	41	40	39	43	43				37.8
	MIN	24	13	14	5	16	5	20	25	24	15	17	17	15	17	26	21	25	20	15	12	16	23	23	30	23	29	29	24				19.4
PAUL 1 E	MAX	38	32	27	28	31	32	33	43	45	34	33	30	45	38	45	48	39	33	29	25	28	32	30	34	37	35	36	41				35.0
	MIN	22	6	15	9	13	16	18	30	24	13	7	8	11	12	20	18	18	12	6	-2	0	2	10	17	26	23	23	12				13.9
PAYETTE	MAX	37	28	34	30	30	23	35	49	47	31	26	33	30	32	40	35	38	30	31	32	30	40	38	42	36	38	41	37				34.8
	MIN	17	1	14	1	19	5	21	25	24	2	6	16	8	9	22	14	25	17	9	6	9	17	18	26	17	26	30	18				15.1
PIERCE RS	MAX	38	31	33	27	32	30	33	40	34	35	29	36	49	47	38	39	33	31	35	29	35	40	34	37		35		34				35.2
	MIN	28	25	15	-1	24	13	27	31	22	-7	-4	10	11	12	24	10	18	-7	-4	-8	15	20	24	26		22		17				14.0
POCATELLO WB AP	MAX	34	23	24	25	30	27	36	40	37	23	22	31	32	39	41	39	39	20	20	22	27	28	28	34	32	37	39	34				30.8
	MIN	21	12	15	11	12	12	25	32	7	2	-4	6	6	12	21	9	19	5	-8	-5	3	-2	-5	23	23	23	24	14				11.2
PORTHILL	MAX	41	40	35	33	38	34	42	46	41	31	27	33	32	38	43	44	43	34	29	30	31	35	32	31	28	28	22	27				34.6
	MIN	33	22	14	15	14	15	32	34	22	7	5	13	22	27	30	28	26	3	2	2	7	20	18	18	12	8	-12	8				15.9
POTLATCH 1 SE	MAX	34	43	32	27	35	32	45	41	35	29	38	39	44	47	49	36	33	29	23	30	37	36	38	37	32	27	28	34				35.4
	MIN	28	23	9	10	25	15	31	32	21	6	16	23	31	28	31	27	23	9	7	7	17	24	26	28	23	15	11	9				19.8
PRESTON SUG FACT 2 SE	MAX	35	32	25	25	27	27	29	36	37	31	20	25	32	35	40	39	36	27	18	28	22	30	28	33	38	36	37	35				30.8
	MIN	25	3	20	2	9	2	0	10	23	-10	-13	-4	0	3	15	4	25	10	-8	-12	-4	13	-4	10	23	25	27	16				7.5
PRIEST RIVER EXP STA	MAX	34	34	34	27	35	30	41	41	35	32	32	32	38	40	39	39	35	28	34	28	32	32	33	34	30	23	20	32				33.0
	MIN	28	22	20	17	23	17	28	31	13	0	0	0	15	25	32	29	24	1	2	2	8	13	7	26	12	12	-5	15				14.9
RICHFIELD	MAX	32	25	26	23	29	27	39	41	37	24	23	30	33	35	40	35	34	27	20	26	28	28	31	32	33	35	38	33				30.9
	MIN	21	-5	-4	6	17	0	17	15	20	-8	4	12	7	15	17	10	21	5	-4	-6	15	12	8	11	21	16	19	-3				9.3
RIGGINS RS	MAX	47	43	40	38	41	37		53	44	36	34	39	50	50	54	53	43	36	37	37	44	42		44	44			48				43.1
	MIN	32	29	31	18	22	22		30	28	15	25	29	24	27	33	30	29	26	15	14	23		26	28	22			34				25.7
RUPERT	MAX	37	33	27	28	31	34	34	43	46	31	31	22	42	37	45	47	40	33	26	27	31	33	30	34	37	37	39	41				34.9
	MIN	22	10	15	10	10	18	22	15	25	14	6	6	14	18	19	18	19	12	-2	-4	1	2	8	18	26	25	25	14				13.8
SAINT ANTHONY	MAX	33	25	28	23	23	21	28	40	32	23	20	28	38	37	40	36	36	20	25	19	22	27	21	29	30	36	38	28				28.8
	MIN	24	-4	7	-10	12	-1	8	22	5	-19	-11	-3	-2	9	16	1	1	6	-19	-17	-4	1	-15	15	23	19	16	6				3.1
SAINT MARIES	MAX	38	37	39	37	41	34	41	45	38	39	47	38	43	49	44	41	39	37	35	34	41	44	38	37	37	38	39	37				39.5
	MIN	28	25	12	15	25	15	29	34	20	7	10	18	29	28	28	23	23	16	8	7	6	20	25	24	20	14	16	25				19.6
SALMON	MAX	38	29	38	20	32	24	33	50	32	22	20	24	35	35	38	28	32	27	26	23	27	37	33	37	38	37	39	38				31.9
	MIN	10	3	-1	-10	-2	-6	15	25	8	-3	-5	4	7	6	17	14	20	3	-2	-6	0	7	2	10	17	14	14	4				5.9
SANDPOINT EXP STA	MAX	35	35	35	29	39	33	42	42	36	32	28	31	36	39	40	40	36	29	30	28	31	38	32	37	37	24	21	35				33.8
	MIN	32	20	19	20	27	21	31	35	24	4	11	14	25	25	32	30	26	6	4	4	20	20	17	23	20	9	7	18				19.4
SHOSHONE	MAX	35	30	30	26	31	30	43	40	38	28	27	35	38	42	45	38	36	31	28	30	32	30	38	36	40	37	41	34				34.6
	MIN	26	3	2	-3	18	7	22	22	21	2	8	15	12	13	21	15	24	12	0	-1	4	19	13	11	26	20	22	8				12.9
SPENCER RS	MAX	29	21	20	18	21	19	23	31	27	14	20	30	31	37	38	35	30	18	13	18	17	18	16	21	26	25	27	25				23.9
	MIN	20	11	14	3	1	-3	8	19	12	-12	-16	4	-1	8	14	13	18	0	-1	3	-10	9	-9	1	16	14	14	-10				5.0
SPRINGFIELD 1 SE	MAX	34	26	30	23	30	26	33	37	38	27	19	33	31	41	41	37	36	22	23	22	27	28	30	30	30	39	39	33				30.9
	MIN	25	8	16	-1	16	2	19	22	20	-10	-10	-1	0	9	18	9	21	10	-15	-14	-3	20	-6	17	26	22	22	4				6.6
STIBNITE	MAX	31	28	26	24	22	22	24	31	30	19	29	42	35	44	45	43	38	19	14	9	22	27	25	25	23	31	23	26				27.8
	MIN	19	4	4	-9	-7	-2	5	22	7	-12	-11	3	15	12	12	7	11	-6	-8	-10	-6	-3	1	7	1	2	15	1				2.6
STREVELL	MAX	31	25	23	27	30	33	26	30	26	23	21	25	31	30	35	36	36	21	16	21	22	27	28	32	35	31	39	36				28.5
	MIN	19	4	15	-4	14	8	17	13	19	-4	5	15	10	17	18	16	19	8	-7	-10	-4	15	0	16	11	19	25	9				10.1
SUGAR	MAX	31	25	28	23	22	18	27	38	34	15	20	27	30	37	37	33	35	21	19	18	23	29	20	29	29	34	35	29				27.4
	MIN	24	-2	17	-5	12	4	11	20	12	-20	-16	-3	-3	6	19	1	21	5	-18	-19	-5	13	-13	13	18	18	20	5				4.8
SUN VALLEY	MAX	32	32	26	30	29	27	40	40	40	25	34	36	41	46	43	42	39	27	21	23	25	29	28	35	31	29	30	30				32.5
	MIN	20	-2	15	-14	-11	-9	6	11	14	-19	-14	3	-2	0	10	-1	25	6	-6	-15	-12	7	-12	0	12	-5	18	-15				0.4
SWAN FALLS PH	MAX	44	38	35	34	35	33	46	55	50	37	39	41	45	46	48	46	39	35	36	36	42	43	44	44	44	48	47	44				41.9
	MIN	26	21	23	12	18	16	27	36	28	18	18	20	20	21	23	28	29	19	21	16	20	29	26	31	28	32	30	26				23.6
TETONIA EXP STA	MAX	28	21	23	23	19	13	30	34	31	31	23	29	39	42	37	37	28	18	14	17	19	21	22	25	29	30	29	23				26.3
	MIN	8	-4	-6	0	7	-5	7	25	-4	-11	-12	2	5	5	22	8	8	0	-17	-16	-4	-3	-12	11	19	18	12	2				2.3
THREE CREEK	MAX	35	25		31	31	33	46	42	40	32	40	49	54	56	49	48	40	18	20	29	30	28	43	40		35	37	39				37.3
	MIN	18	4		5	16	1	23	22	17	-5	-9	13	15	14	28	12	16	4	1	-6	10	21	4		21	20	23	24				12.0

See reference notes following Station Index.

Table 5 - Continued

DAILY TEMPERATURES

IDAHO
FEBRUARY 1955

Station		Day Of Month 1	2	3	4	5	6	7	8	9	10	11	12	13	14	15	16	17	18	19	20	21	22	23	24	25	26	27	28	29	30	31	Average
TWIN FALLS 2 NNE	MAX	38	32	31	31	36	34	46	49	47	31	33	37	43	46	48	45	39	30	30	31	34	33	36	42	36	39	42	36				37.7
	MIN	29	15	16	14	25	11	27	34	25	15	11	18	16	19	25	23	25	15	11	7	14	23	18	25	27	25	27	20				20.0
TWIN FALLS 3 SE	MAX	41	37	33	32	34	37	35	48	48	33	33	34	42	43	48	50	42	33	30	28	32	35	31	38	39	41	41	40				37.8
	MIN	27	17	16	15	12	11	16	32	25	17	11	11	17	16	19	23	24	15	13	9	12	12	16	17	27	15	17	20				17.2
WALLACE	MAX	35	34	29	32	33	33	42	41	34	36	37	36	45	47	40	44	36	29	32	26	34	37	36	37	32	29	24	32				35.1
	MIN	31	23	17	13	28	18	31	34	14	6	11	19	27	29	32	24	19	6	6	6	22	26	23	26	23	18	15	19				20.2
WALLACE WOODLAND PARK	MAX	37	33	33	33	32	32	36	41	42	33	32	39	44	45	48	40	45	30	30	32	25	32	36	35	35	30	22	25				34.9
	MIN	28	24	20	10	12	13	30	35	21	2	2	14	25	28	28	22	21	3	2	3	20	21	22	19	19	21	14	18				17.8
WEISER 1 S	MAX	32	30	37	31	33	25	35	42	43	45	29	32	33	32	40	35	37	34	33	31	31	47	39	42	38	39	45	37				36.0
	MIN	18	4	15	-5	20	-1	22	23	21	-5	-2	13	3	2	20	9	24	18	0	1	5	10	15	24	12	25	30	15				12.0
WINCHESTER 1 SE	MAX	34	29	30	27	33	31	42	42	33	31	39	36	45	47	47	40	34	27	31	32	38	34	34	33	32	34	34	32				35.0
	MIN	25	23	12	3	25	22	27	32	19	1	4	16	24	30	27	20	18	0	-1	-2	14	23	15	23	15	17	17	10				16.4

Table 7

SNOWFALL AND SNOW ON GROUND

Station		Day of month 1	2	3	4	5	6	7	8	9	10	11	12	13	14	15	16	17	18	19	20	21	22	23	24	25	26	27	28	29	30	31
ANDERSON DAM	SNOWFALL	2.9			T												T	T					2.0		0.5	1.5	4.0	T	3.0			
	SN ON GND	-	16	16	16	16	16	12	12	11	11	11	11	11	11	10	10	12	12	12	12	11	13	13	14	15	18	18	21			
ARCO	SNOWFALL	T				T										0.8		T	T				0.3				2.0	0.5				
	SN ON GNO	9	9	9	9	8	8	7	7	7	7	7	7	7	7	8	8	7	7	7	7	7	7	7	7	7	9	8	-			
ARROWROCK OAM	SNOWFALL	2.0				T		1.0															T	T		2.0	T	2.3	T			
	SN ON GNO	18	18	18	17	17	17	18	17	15	15	15	15	15	15	15	15	15	15	14	14	14	14	14	14	16	16	18	18			
ASHTON 1 S	SNOWFALL	7.0				9.0		2.0									1.0	2.0				T	4.0		3.0	4.0		1.0	T			
	SN ON GND	24	24	24	23	30	28	24	24	24	22	22	21	20	20	20	20	20	20	20	20	20	24	24	27	30	30	30	30			
ATLANTA 1 E	SNOWFALL	2.1			*	*	*	*	*	7.3	T		0.7	T		T	T	3.9	T				7.8	T	1.5	5.3	5.5	4.1	1.1			
	SN ON GNO	23	-	-	-	-	-	-	-	27	27	27	27	26	25	23	23	26	26	26	26	25	32	32	33	35	38	41	41			
AVERY RS	SNOWFALL	-	-	-	-	-	-	-	-	-	-	-	-	-	-	-	-	-	-	-	-	-	-	-	-	-	-	-	-			
	SN ON GND	14	16	15	15	15	16	17	14	14	14	14	14	14	14	13	13	13	13	13	13	14	14	14	20	20	20	23	31			
BIG CREEK 1 S	SNOWFALL	4.0	T	T	T	1.0	1.0	2.0	2.0	5.0								1.0	T				3.0		4.0		2.0	4.0	1.0			
	SN ON GND	21	20	20	20	21	22	24	26	31	26	24	24	22	22	22	21	22	21	21	21	21	24	24	28	26	28	32	30			
BLACKFOOT	SNOWFALL																		1.0				3.0			3.0	4.0					
	SN ON GND	3	3	3	3	3	3	3	2	2	2	2	2	2	1	1	1		1				2	1	1	3	5	4	4			
B01SE WB AP	SNOWFALL	T			0.4	T		T	T	T							T	T						T	0.7		0.1	2.7	0.2			
	SN ON GNO	5	4	4	4	4	4	4	2	1	1	1	1	1	T	T	T	T	T	T	T	T	T	T	T	1	T	T	T			
	WTR EQUIV	0.9	0.8	0.7	0.7	0.8	0.8	0.8	0.5																							
BONNERS FERRY	SNOWFALL	T			0.5	T	2.5		T													T	T	T	11.5	1.0	4.0	T	10.0			
	SN ON GNO	4	4	4	4	4	7	1	T	T	T	T	T	T	T	T	T	T	T	T	T	T	T	T	11	10	13	11	18			
BURLEY CAA AP	SNOWFALL	2.0	T		T	T			T									T	T			T	1.0	1.5	T	0.3	0.2	T	T			
	SN ON GND	2	2	2	2	2	2	2	1	1	T	T	T	T	T	T	T	T	T	T	T	T	T	3	1	2	3	3	2			
CALDWELL	SNOWFALL	3.0			1.0												T	T								T	2.0					
	SN ON GNO	3	2	2	3	2	2	2	T	T	T	T	T														T					
CASCADE 1 NW	SNOWFALL	2.0				1.0	T	1.0	T	T			0.5				T	2.0							6.0	3.0	4.0	13.0	1.5			
	SN ON GNO	17	17	16	16	16	16	16	15	15	15	15	15	15	15	14	14	16	16	16	16	16	15	14	20	20	22	28	28			
CENTERVILLE ARBAUGB RCH	SNOWFALL	4.2			0.6	0.6	T	1.0	T	0.5			1.0				0.7	2.0				T	0.6	T	6.0	3.9	3.7	3.3	0.8			
	SN ON GND	26	24	24	24	24	24	22	22	22	22	22	23	22	22	22	22	24	24	24	24	24	24	24	30	33	35	35	35			
COBALT BLACKBIRD MINE	SNOWFALL	3.9	0.3	2.0	T	0.5		5.5	1.7	8.0							1.0	2.0	1.0			T	1.8	1.0	T	1.5			1.0			
	SN ON GNO	22	21	22	21	21	19	24	26	34	31	29	27	27	26	25	26	27	26	25	25	25	26	27	26	28	28	27	28			
COEUR O'ALENE RS	SNOWFALL				1.0		3.0																		6.0	1.0	16.0	3.0	9.5			
	SN ON GND	2	-	-	2	-	4	-	-	-	-	-	-	-	-	-	-	-	-	-	-	-	-	-	5	6	17	19	19			
COTTONWOOO	SNOWFALL	1.3	T		0.4	1.7	0.2										T	T				0.3	2.2	0.4	2.2			0.1	4.5			
	SN ON GND	7	7	7	7	8	6	6	4	4	4	4	4	4	3	3	3	3	3	3	3	3	6	6	8	7	7	7	10			
OUBOIS CAA AP	SNOWFALL	2.0			0.4	0.3	0.3	T	T			T				T	0.3	1.0	0.2			0.3	2.0	T	T	T	0.7	0.7	T			
	SN ON GND	13	15	15	15	16	12	12	12	12	12	12	12	12	12	12	12	10	11	11	11	11	13	13	13	13	13	14	14			
EMMETT 2 E	SNOWFALL																T	1.0														
	SN ON GND	-	-	-	-	-	-	-	-	-	-	-	-	-	-	-	T	-	-	-	-	-	-	-	-	-	-	-	-			
FENN RS	SNOWFALL	T	1.0		0.2	2.5	3.0	4.0									1.5	1.0				1.5	4.5	2.0	1.0				3.0			
	SN ON GND	5	5	5	5	11	14	16	13	12	11	11	10	10	10	10	11	12	12	12	12	13	17	19	19	18	14	13	16			
GARDEN VALLEY RS	SNOWFALL	3.0				T		1.0					1.0				T	1.5					T	T	2.0	3.0	2.0	0.5	T			
	SN ON GNO	16	16	15	15	14	14	15	14	14	13	13	14	14	14	13	13	14	13	13	13	13	13	13	15	16	18	18	-			
GLENNS FERRY	SNOWFALL	T				T												2.0						T		T	T	T				
	SN ON GNO	T	T	T	T	T	T	T	-	-	-	-	-	-	-	-	-	-	-	-	-	-	-	-	-	-	-	-	-			
GOODING CAA AP	SNOWFALL	1.0				T											T	T					1.0	T	1.0	0.1	1.0	T	T			
	SN ON GND	2	1	1	1	1	1	1	1	1	1	1	T	T	T	T	T	T	T	T	T	T	T	1	T	2	T	1	1			
GRANGEVILLE	SNOWFALL	-	-	-	-	-	-	-	-	-	-	-	-	-	-	-	-	-	-	-	-	-	-	-	-	-	-	-	-			
	SN ON GND	T	2	2	2	2	1	T	T	T	T	T	T				T	T	T		1	T	3	3	4	3	3	3	6			
GRAY	SNOWFALL	2.0																5.0									6.0					
	SN ON GND	26	26	26	26	26	26	26	26	26	26	24	24	24	24	24	24	24	24	24	24	24	24	24	24	24	30	30	30			
HAMER 4 NW	SNOWFALL	3.0				T	T	T								T		T	0.3			T	3.0									
	SN ON GND	13	-	-	-	-	-	-	-	-	-	-	-	-	-	-	-	-	-	-	-	-	-	-	-	-	-	-	-			

See reference notes following Station Index.

SNOWFALL AND SNOW ON GROUND

Station		Day of month																														
		1	2	3	4	5	6	7	8	9	10	11	12	13	14	15	16	17	18	19	20	21	22	23	24	25	26	27	28	29	30	31
HILL CITY	SNOWFALL	3.0				-			-	T							T	T					-	-	-	-	-	-	-			
	SN ON GND	-	-	-	-	-	-	-	14	-	-	-	-	-	-	-	-	-	-	-	-	-	-	-	-	-	20	22	-			
IDAHO CITY	SNOWFALL	3.0																1.5							2.5	8.0	3.0	1.5	1.5			
	SN ON GND	-	-	-	-	-	-	-	-	-	-	-	-	-	-	-	-	-	-	-	-	-	-	-	-	-	-	-	-			
IDAHO CITY 11 SW	SNOWFALL	3.0			T	1.0	0.5	T	0.2	T							0.5	0.5	T			T		T	3.0	4.0	3.0	1.0	2.5			
	SN ON GND	29	-	-	-	26	26	26	25	-	-	-	-	-	-	-	25	25	25	25	25	25	25	25	28	30	30	31	32			
IDAHO FALLS CAA AP	SNOWFALL	0.4	T	T	T	0.1	T	T	T	T	T					T	0.5	0.3	1.0			0.2	6.0	0.1	1.2	1.2	1.7	0.3	T			
	SN ON GND	9	10	10	10	10	10	10	9	9	9	9	9	9	9	8	8	7	8	8	8	8	10	14	14	17	18	20	20			
IDAHO FALLS 46 W WB	SNOWFALL	0.3			T											T	T	2.1					0.7	T	T	T	0.4	0.1	T			
	SN ON GND	5	5	5	5	4	4	3	3	3	3	3	3	3	3	2	2	2	4	4	4	3	4	4	4	4	3	4	4			
IRWIN 2 S	SNOWFALL	-	-	-	-	-	-	-	-	-	-	-	-	-	-	-	-	-	-	-	-	-	-	-	-	-	4.0	-				
	SN ON GND	-	-	-	-	-	-	-	-	-	-	-	-	-	-	-	-	-	-	-	-	-	-	-	-	-	-	-	-			
ISLAND PARK DAM	SNOWFALL	6.0				5.0		6.0	1.0	1.0								2.0	1.0				2.0		2.0	10.0	4.0	8.0	2.0			
	SN ON GND	39	-	-	-	40	-	43	42	41	-	-	-	-	-	-	-	39	40	-	-	-	41	-	52	56	58	63	61			
LEWISTON WATER PLANT	SNOWFALL				T		T																1.5	T				T				
	SN ON GND	-	-	-	-	-	-	-	-	-	-	-	-	-	-	-	-	-	-	-	-	-	-	-	-	-	-	-	-			
LEWISTON WB AP	SNOWFALL	T	T		0.2	T	0.1		1.0				T								T	2.3	0.4	0.1			0.1	1.2	1.7			
	SN ON GND		T			T				1	T	T	T	T									3	1	T			1	T			
MACKAY RS	SNOWFALL	0.8				0.3		0.2								0.3							1.3		0.8	0.4	2.5	0.9				
	SN ON GND	5	5	5	4	4	4	4	4	4	4	3	3	3	3	3	3	3	3	3	2	2	3	3	3	3	5	6	6			
MALAD CAA AP	SNOWFALL	1.0			0.4	3.0	T	T	T	1.0							0.3	T	T		T	T	2.0	1.0	T		5.0	T				
	SN ON GND	13	13	13	13	15	16	16	16	16	16	16	16	15	15	14	12	12	12	12	12	12	13	14	14	14	14	19	15			
MAY RS	SNOWFALL	2.6						0.3		T													2.2			T	T	0.5				
	SN ON GND	6	6	6	5	5	5	4	4	4	4	4	4	3	3	3	3	3	3	3	3	3	5	4	4	4	4	4	4			
MC CALL	SNOWFALL	7.0						3.0		2.0								3.0							6.0		3.0	6.0	1.0			
	SN ON GND	29	-	-	-	-	-	26	-	25	-	-	-	-	24	-	-	25	-	-	-	24	-	-	29	28	30	35	35			
MULLAN PASS CAA	SNOWFALL	1.1	0.5	0.2	1.4	0.8	2.4	6.9	2.6	0.1						T	0.9	0.7			0.3	0.9	0.4	2.4	0.0	3.0	5.0	2.0	8.6			
	SN ON GND	52	52	52	51	52	51	55	60	61	60	58	56	55	54	53	51	52	51	49	48	47	48	48	55	64	69	77	79			
NEZPERCE 2 E	SNOWFALL	2.5	0.5	T	T	0.5	0.5		T	1.0						T	0.5	T			T	1.0	3.0	T	T			T	3.0			
	SN ON GND	8	8	8	8	8	8	7	6	7	7	7	7	7	6	6	6	6	6	6	6	6	9	9	9	8	8	8	11			
OAKLEY	SNOWFALL	0.5				T				1.0													2.0	0.5		T	2.5	T				
	SN ON GND	T				T				T	T												2	2	1	1	1	1	T			
OBSIDIAN 4 NNE	SNOWFALL	T				T	T	T	1.0	1.0			T			T		T					1.0		T	1.0	T		T			
	SN ON GND	10	10	10	10	10	10	10	11	12	11	11	11	11	11	11	11	11	11	11	11	11	12	12	12	13	13	13	13			
PIERCE RS	SNOWFALL	6.0	3.0		0.3	2.0	1.5	4.5		1.0							1.0	1.0			1.0	1.5	1.5	2.5	3.0	2.0	3.0		4.0			
	SN ON GND	37	39	36	36	37	39	41	39	38	38	38	37	37	36	35	36	37	37	37	38	38	39	41	45	42	45	45	49			
POCATELLO WB AP	SNOWFALL	1.3	0.7		0.5	1.2		T			0.2					T	T	0.2	0.7			0.2	2.6	0.2	T	6.1	1.7	0.5	0.2			
	SN ON GND	4	5	5	5	5	6	6	6	4	3	3	3	3	3	2	1	1	2	2	2	2	2	4	4	5	9	8	8			
	WTR EQUIV	0.4	0.5	0.5	0.5	0.5	0.7	0.7	0.7	0.5	0.5	0.5	0.5	0.4	0.4	0.2			0.2	0.2	0.2	0.2	0.2	0.4	0.4	0.5	0.6	0.7	0.8			
PORTHILL	SNOWFALL				T		2.0											2.0				T		T	4.0	T	4.0		4.0			
	SN ON GND	1					2	-	1	1	1	1	1	1				1	1	1	1	1	1	1	4	4	6	6	3			
POTLATCH 1 SE	SNOWFALL	T			0.9		0.6			0.4							T	T			T				2.0	3.0	2.0	2.3	-			
	SN ON GND				1	-	-			1	-														2	5	7	9	-			
PRIEST RIVER EXP STA	SNOWFALL	1.7			1.1	0.3	2.6		0.2	T						T		0.1				0.6		0.7	5.0	1.8	6.3	0.2	0.5			
	SN ON GND	21	20	20	21	21	23	21	19	19	19	19	19	19	19	18	18	18	18	18	18	18	18	19	24	25	30	28	36			
RIGGINS RS	SNOWFALL			T	T		T			0.5								-							0.5							
	SN ON GND	-	-	-	-	-	-	-	-	-	-	-	-	-	-	-	-	-	-	-	-	-	-	-	-	-	-	-	-			
SALMON	SNOWFALL	-	-	-	-	-	-	-	-	-	-	-	-	-	-	-	-	-	-	-	-	-	-	-	-	-	-	-	-			
	SN ON GND	5	5	5	5	5	5	4	1	1	1	1	1				T						T	1	1	1	1					
SANDPOINT EXP STA	SNOWFALL	T			1.1	0.4	2.5			T								0.4			T	0.8			8.3	2.0	4.0	T	10.0			
	SN ON GND	9	9	9	10	10	13	11	9	8	8	8	9	8	7	7	6	6	6	6	6	6	5	5	13	15	19	19	2[illegible]			
SPENCER RS	SNOWFALL	6.0	2.0			1.0	T	1.0								T	T	6.0	2.0			T	3.0		4.0		2.0	3.0	T			
	SN ON GND	22	-	-	-	-	-	26	-	-	-	-	-	-	23	-	-	-	-	-	-	25	-	-	-	-	-	-	-			
STIBNITE	SNOWFALL	4.0	T	T		2.0	1.0	5.0	3.0	3.0	1.0			T		0.5		2.0	0.5			T	4.0	0.5	1.0	5.0	T	5.0	1.0			
	SN ON GND	25	25	24	23	24	24	27	29	31	30	29	28	28	27	27	26	28	28	27	27	27	31	31	30	35	33	37	37			
SUN VALLEY	SNOWFALL	T							T	T						T	T	1.0					1.0		1.5	1.0	6.0	3.0	T			
	SN ON GND	10	10	10	10	10	-	11	11	11	11	11	11	10	10	10	10	11	11	11	10	10	10	10	12	12	17	20	20			
SWAN FALLS POWER HOUSE	SNOWFALL																															
	SN ON GND	1	1	1	1	1	1																									
THREE CREEK	SNOWFALL	3.0					1.5										T	3.0					4.0			4.0	T		3.0			
	SN ON GND	7	7	7	7	6	7	6	4	4	4	4	3	3	3	3	3	6	6	6	5	5	8	6	-	9	7	6	7			
TWIN FALLS 2 NNE	SNOWFALL	0.5	T			T												T	T				1.5	T		2.6	T	0.5	T			
	SN ON GND	1	1	1	T	T	T	T										T					2	1	T	1	T	1	1			
WALLACE	SNOWFALL	T	T	T	T	3.0	T		T								T	T			T	0.4		T	14.0	2.0	4.0	3.0	7.0			
	SN ON GND	7	7	7	7	10	9	5	5	5	5	5	5	4	4	3	4	4	4	4	4	4	4	4	16	17	21	24	31			

See reference notes following Station Index

STATION INDEX

Station	Index No.	County	Drainage†	Latitude	Longitude	Elevation	Observation time Temp.	Observation time Precip.	Observer	Refer to tables
ABERDEEN EXP STATION	0010	BINGHAM	12	42 56	112 50	4400	5P	5P	EXPERIMENT STATION	2 3 5 6 7
ALPHA 1 NE	0199	VALLEY	8	44 24	115 59	4780	7P	7P	CLOSED	10/15/54
AMERICAN FALLS 1 NW	0227	POWER	12	42 46	112 52	4316	5P	5P	U S BUR RECLAMATION	2 3 5
ANDERSON DAM	0282	ELMORE	2	43 21	115 28	3882	8P	6P	U S BUR RECLAMATION	2 3 5 7
ARCO	0375	BUTTE	8	43 38	113 18	5320	6P	6P	HAROLD L HANSEN	2 3 5 7
ARROWROCK DAM	0448	ELMORE'	2	43 36	115 55	3238	8A	8A	U S BUR RECLAMATION	2 3 5 6 7
ASHTON 1 S	0470	FREMONT	12	44 05	111 27	5100	5P	5P	GUST STEINMAN	2 3 5 7
ATLANTA 1 E	0483	ELMORE	2	43 48	115 07	8000	4P	4P	PBILLIP T PETERSON	2 3 5 7 C
ATLANTA SUMMIT	0499	ELMORE	2	43 45	115 14	7580		VAR	U S SOIL CON SER	S
AVERY RANGER STATION	0525	SHOSHONE	10	47 15	115 48	2482	5P	5P	U S FOREST SERVICE	2 3 5 7
BALD MOUNTAIN	0540	BLAINE	12	43 39	114 24	8700		MID	NELSON BENNETT	C
BANCROFT	0563	BANNOCK	12	42 43	111 54	5285		MIO	CLOSED	11/23/52
BAYVIEW MODEL BASIN	0667	KOOTENAI	8	47 58	116 33	2070	HA	8A	U S NAVY	2 3 5
BENTON DAM	0788	BONNER	8	48 21	118 50	2640		MID	U S FOREST SERVICE	C
BIG CREEK 1 S	0835	VALLEY	11	45 06	115 20	5688	6P	8P	NAPIER EDWARDS	2 3 5 7 C
BLACKFOOT	0915	BINGHAM	12	43 11	112 21	4503	6P	6P	EARL RODGERS	2 3 5 7
BLACKFOOT DAM	0820	CARIBOU	12	43 00	111 43	6200	5P	5P	FORT HALL IR PROJ	2 3 5 C
BLISS	1002	GOODING	12	42 56	114 57	3269	6P	6P	NORTH SIDE CANAL CO	2 3 5
BOGUS BASIN	1014	BOISE	12	43 46	116 06	6196		VAR	U S SOIL CON SER	8
BOISE LUCKY PEAK DAM	1018	ADA	2	43 32	116 04	2833	4P	4P	CORPS OF ENGINEERS	2 3 5 C
BOISE WB AIRPORT	1022	ADA	2	43 34	116 13	2842	MID	MID	U S WEATHER BUREAU	2 3 5 7 C
BONNERS FERRY 1 SW	1078	BOUNDARY	5	48 41	116 19	1812	5P	5P	CHARLES G HOWARD JR	2 3 5 7 C
BUHL	1217	TWIN FALLS	12	42 35	114 46	3500	5P	5P	WILLIAM A LOW	2 3 5
BUNGALOW RANGER STATION	1244	CLEARWATER	3	46 38	115 30	2250	3P	3P	U S FOREST SERVICE	2 3 5
BURKE 2 NNE	1272	SHOSHONE	4	47 32	115 48	4093	4P	4P	MONYANA POWER CO	2 3 5
BURLEY	1288	CASSIA	12	42 32	113 47	4180	8A	8A	FRANK O REDFIELD	2 3 5
BURLEY FACTORY	1288	CASSIA	12	42 33	113 48	4140	8A	8A	AMALGAMATED SUGAR	2 3 5 C
BURLEY CAA AIRPORT	1303	CASSIA	12	42 32	113 46	4157	MID	MID	U S CIVIL AERO ADM	2 3 5 7
CALDWELL	1380	CANYON	2	43 39	116 41	2372	5S	SS	RAROLD M TUCKER	2 3 5 7
CAMBRIDGE	1408	WASHINGTON	12	44 34	116 41	2650	5P	5P	STUART DODP	2 3 5
CASCADE 1 NW	1514	VALLEY	8	44 32	116 05	4768	5P	5P	U S BUR RECLAMATION	2 3 5 7 C
CENTERVILLE ARBAUGH RCH	1636	BOISE	2	43 58	115 51	4780		6P	MABEL W ARBAUGH	3 7
CHALLIS	1663	CUSTER	11	44 30	114 14	5171	5P	5P	U S FOREST SERVICE	2 3 5
CHILLY BARTON FLAT	1671	CUSTER	6	44 02	113 48	6500	5P	5P	GEORGE A MILLER	2 3 5
CLARE FORK 1 ENE	1810	BONNER	9	48 08	116 10	2125	4P	4P	MRS MARY L RALPH	2 3 5 C
CLARKIA RANGER STATION	1831	SHOSBONE	10	47 00	116 15	2800		MIO	U S FOREST SERVICE	C
COBALT BLACKBIRD MINE	1938	LEMHI	11	45 07	114 21	6810	8A	8A	CALERA MINING CO	2 3 5 7
COEUR D'ALENE RS	1956	KOOTENAI	4	47 41	116 45	2160	4P	4P	U S FOREST SERVICE	2 3 5 7 C
CONDA	2071	CARIBOU	12	42 43	111 33	6200	9A	9A	ANACONDA COPPER CD	2 3 5
COTTONWDOD	2154	IDAHO	3	46 03	116 21	3411	6P	8P	LOUIS ELAPPRICH	2 3 5 7
COTTONWDOD 2 SW	2159	IDARO	3	46 02	116 23	3600		MID	SABI FREI	C
COUNCIL	2187	ADAMS	12	44 44	116 26	2836	5P	5P	LYMAN WATRISON	2 3 5 C
CROUCB 2 NNW	2279	BOISE	8	44 05	115 58	3100	6P	6P	HARRY GRAHAM	3
DEADWDOD DAM	2385	VALLEY	8	44 19	115 38	5375	6P	6P	U S BUR RECLAMATION	2 3 5 7 C
DEADWDOD SUMMIT	2395	VALLEY	11	44 32	115 34	7000		VAR	U S SOIL CON SER	S
DECEPTION CREEK	2422	KOOTENAI	4	47 44	116 29	3060		MID	U S FOREST SERVICE	C
DEER FLAT DAM	2444	CANYON	12	43 35	116 44	2510	7P	7P	D S BUR RECLAMATION	2 3 5
DIXIE	2575	IDAHO	11	45 33	115 28	5610	5P	5P	MRS MARGARET E STOUT	2 3 5
DOLLARHIDE SUMMIT	2604	CAMAS	2	43 36	114 41	8650		MID	CLOSED	8/15/54
DRIGGS	2676	TETON	12	43 43	111 07	6097	9A	9A	EDITH STEVENS	2 3 5
DUBOIS EXP STATION	2707	CLARK	6	44 14	112 14	5462	5P	5P	U S FOREST SERVICE	2 3 5
DUBOIS CAA AIRPORT	2717	CLARK	6	44 10	112 13	5122	MID	MID	U S CIVIL AERO ADM	2 3 5 7 C
ELK CITY	2875	IDAHO	3	45 49	115 26	3973	4P	4P	MRS LORA B VILAS	2 3 5
ELK RIVER 1 S	2892	CLEARWATER	3	46 47	116 10	2910	3P	3P	GLENN WALKER	2 3 5
EMMETT 2 E	2942	GEM	2	43 50	118 32	2500	6P	6P	WAYNE F HARPER	2 3 5 7
FAIRFIELD RANGER STA	3108	CAMAS	12	43 21	114 48	5065	5P	5P	U S FOREST SERVICE	2 3 5
FENN RANGER STATION	3143	IDAHO	3	46 06	115 33	1600	5P	5P	U S FOREST SERVICE	2 3 5 7 C
FORT HALL INDIAN AGENCY	3297	BINGHAM	12	43 02	112 26	4500	5P	5P	FORT HALL IR PROJ	2 3 5
GARDEN VALLEY RS	3448	BOISE	8	44 04	115 55	3147	5P	5P	U S FOREST SERVICE	2 3 5 7
GILMORE SUMMIT RANCH	3576	CUSTER	11	44 19	113 31	8600		VAR	U S WEATHER BUREAU	S
GLENNS FERRY	3631	ELMORE	12	42 57	115 19	2569	7P	7P	E D STONE	2 3 5 7
GOODING	3677	GOODING	12	42 57	114 43	3569		MID	OAVID MITCHELL	C
GOODING CAA AIRPORT	3682	GOODING	12	42 55	114 46	3696	MID	MID	U S CIVIL AERO ADM	2 3 5 7
GRACE	3732	CARIBOU	12	42 35	111 44	5400	SS	SS	H A WESTENFELDER	2 3 5 C
GRAND VIEW	3760	OWYHEE	12	42 58	116 06	2600	4P	4P	W BILADEAU	2 3 5
GRANGEVILLE	3771	IDABO	3	45 56	116 08	3409	MID	MID	MRS ALVERA FOSTER	2 3 5 7
GRASMERE	3809	OWYHEE	12	42 23	115 53	5126	5P	5P	BLANCHE PORTLOCK	2 3 5
GRAY	3825	BONNEVILLE	12	43 03	111 22	6450	6P	6P	ROSCOE T SIBBETT	2 3 5 7
GROUSE	3882	CUSTER	8	43 42	113 37	8100	6P	6P	MRS BRYAN TAYLOR	2 3 5
HAILEY AIRPORT	3942	BLAINE	12	43 31	114 18	5322	5P	5P	LAURENCE JOHNSON	2 3 5 7
HAMER 4 NW	3964	JEFFERSON	6	43 59	112 15	4796	5P	5P	U S F & W SERVICE	2 3 5 7
HAZELTON	4140	JEROME	12	42 36	114 08	4060	5P	5P	NORTB SIDE CANAL CO	2 3 5
HILL CITY	4268	CAMAS	12	43 18	115 03	5000	5P	5P	CARROLL DAMMEN	2 3 5 7
HOLLISTER	4285	TWIN FALLS	12	42 21	114 35	4550	6P	6P	SALMON R CANAL CO	2 3 5
HOWE	4384	BUTTE	6	43 47	113 00	4820		7A	CHARLES D COWGILL	3
IDAHO CITY	4442	BOISE	2	43 50	115 50	3940	5P	5P	R JOHN MELLOR	2 3 5 7
IDAHO CITY 11 SW	4450	BOISE	2	43 43	116 00	5000		5P	MRS BERTHA GARDNER	3 7
IDAHO FALLS 8 NE	4455	BONNEVILLE	12	43 34	111 55	4840	5P	5P	CARROLL SECRIST	2 3 5 C
IDAHO FALLS CAA AIRPORT	4457	BONNEVILLE	12	43 31	112 04	4730	MID	MID	U S CIVIL AERO ADM	2 3 5 7
IDA VADA	4475	OWYHEE	2	42 01	115 19	8000		VAR	CHRIS CALLEN	S
IRWIN 2 S	4588	BONNEVILLE	12	43 24	111 18	5200	4P	4P	ANNA FLEMING	2 3 5 7
ISLAND PARK DAM	4598	FREMONT	12	44 25	111 24	6300	4P	4P	U S BUR RECLAMATION	2 3 5 7
JACKSON PEAK	4612	BOISE	8	44 03	115 27	7050		VAR	U S SOIL CON SER	B
JEROME	4670	JEROME	12	42 44	114 31	3785	5P	5P	FRED BEER	2 3 5
KAMIAH 1 NE	4793	LEWIS	3	46 14	116 01	1180		8A	MRS MARY E LUNDERS	3
KELLOGG	4831	SHOSHONE	4	47 32	116 08	2305	BA	9A	IRVING R LASKEY	2 3 5
KOOSKIA	5011	IDAHO	3	46 09	115 58	1261	4P	4P	E T GILROY	2 3 5
KUNA 2 NNE	5038	ADA	2	43 31	116 24	2685	6P	6P	HARRY U GIBSON	2 3 5
LANDMARK RANGER STATION	5110	VALLEY	11	44 40	115 32	6600		VAR	U S FOREST SERVICE	S
LEADORE	5169	LEMHI	11	44 41	113 22	6100		MID	RODNEY H TOBIAS	C
LEWISTON WATER PLANT	5236	NEZ PERCE	3	46 25	117 01	743	5P	5P	LEWISTON WATER DEPT	2 3 5 7
LEWISTON WB AIRPORT	5241	NEZ PERCE	3	46 23	117 01	1413	MID	MID	U S WEATHER BUREAU	2 3 5 7 C
LIFTON PUMPING STATION	5275	BEAR LAKE	1	42 07	111 18	5926	5P	5P	UTAH P & L COMPANY	2 3 5 6
LOLO PASS	5356	IDAHO	3	46 38	114 33	5700		VAR	U S FOREST SERVICE	S
LOWMAN	5414	BOISE	8	44 05	115 38	3870	5P	5P	ORILLE L JOINER	2 3 5 7 S
MACKAY RANGER STATION	5462	CUSTER	8	43 55	113 37	5897	5P	5P	U S FOREST SERVICE	2 3 5 7 C
MALAD	5544	ONEIDA	1	42 11	112 18	4420	7P	7P	J L CROWTHER	2 3 5 C
MALAD CAA AIRPORT	5559	ONEIDA	1	42 10	112 19	4480	MID	MID	U S CIVIL AERO ADM	2 3 5 7
MALTA RANGER STATION	5567	CASSIA	12	42 19	113 22	4543		MIO	U S FOREST SERVICE	C
MAY RANGER STATION	5685	LEMBI	11	44 36	113 55	5066	6P	6P	D S FOREST SERVICE	2 3 5 7
MC CALL	5708	VALLEY	8	44 54	116 07	5025	5P	5P	U S FOREST SERVICE	2 3 5 7
MC CAMMON	5716	BANNOCK	12	42 39	112 12	4774	6P	6P	R FRED LINDENSCHMITT	2 3 5
MERIDIAN 1 W	5841	ADA	2	43 37	116 25	2620	5P	5P	JAMES W DOSS	2 3 5
MESA	5858	ADAMS	12	44 37	116 26	3244	8P	8P	MESA CO	2 3 5 7
MINIDOKA DAM	5980	MINIDOKA	12	42 40	113 29	4280	5P	5P	U S BUR RECLAMATION	2 3 5 6
MONTPELIER RANGER STA	6053	BEAR LAKE	1	42 18	111 18	5843	8A	8A	U S FOREST SERVICE	2 3 5
MOORE CREEK SUMMIT	8077	BOISE	2	43 56	115 40	5990		VAR	U S SOIL CON SER	C S
MOOSE CREEK RANGER STA	8087	IDAHO	3	46 08	114 55	2400		MID	U S FOREST SERVICE	C
MOSCOW U OF I	6152	LATAH	7	46 44	117 00	2628	5P	5P	UNIVERSITY OF IDAHO	2 3 5 6
MOUNTAIN HOME 1 NE	6174	ELMORE	12	43 08	115 42	3180	5P	5P	R B GOWEN	2 3 5 C
MULLAN PASS CAA	6237	SHOSHONE	4	47 27	115 41	6022	MID	MID	U S CIVIL AERO ADM	2 3 5 7
NAMPA 2 NW	6300	CANYON	2	43 37	116 35	2470	8A	8A	AMALGAMATED SUGAR	2 3 5
NEW MEADOWS RANGER STA	6388	ADAMS	11	44 58	116 17	3860	8A	8A	U S FOREST SERVICE	2 3 5
NEZPERCE 2 E	6424	LEWIS	3	46 15	116 12	3850	7P	7P	JOHN KOEPL	2 3 5 7
NEZ PERCE PASS	6430	LEMBI	11	45 43	114 30	6575		VAR	U S FOREST SERVICE	S
OAKLEY	6542	CASSIA	12	42 15	113 53	4600	6P	6P	HERBERT J HARDY	2 3 5 7
OBSIDIAN 4 NNE	6553	CUSTER	11	44 03	114 48	6900	5P	5P	MARJORIE L SHAW	2 3 5 7
OLA 5 S	6580	GEM	8	44 07	116 17	2962	5P	5P	MRS DOROTHY NALLY	2 3 5 C
OROFINO	6681	CLEARWATER	3	46 28	116 15	1027	5P	5P	U S FOREST SERVICE	2 3 5
PALISADES DAM	6764	BONNEVILLE	12	43 22	111 14	5392	4P	4P	U S BUR RECLAMATION	2 3 5 6
PARMA EXPERIMENT STA	6844	CANYON	2	43 47	116 57	2224	5P	5P	STATE EXP STATION	2 3 5
PAUL 1 E	6877	MINIDOKA	12	42 37	113 45	4200	8A	8A	AMALGAMATED SUGAR	2 3 5
PAYETTE	6891	PAYETTE	8	44 04	116 56	2159	6P	6P	MICBAEL HARRIS	2 3 5 7
PIERCE RANGER STATION	7049	CLEARWATER	3	46 30	115 48	3175	5P	5P	U S FOREST SERVICE	2 3 5 7 C
PINE 1 N	7077	ELMORE	2	43 30	115 18	4220		VAR	U S GEO SURVEY	S
PINE 2 S	7079	ELMORE	2	43 28	115 19	4225		5P	CLOSED	9/2/54
PLUMMER 3 WSW	7188	BENEWAH	4	47 19	116 57	2970		MID	U S OFF IND AFFAIRS	C
POCATELLO WB AIRPORT	7211	BANNOCK	12	42 55	112 36	4444	MID	MID	U S WEATHER BUREAU	2 3 5 7 C
PORTBILL	7264	BOUNDARY	5	49 00	116 30	1800	5P	5P	R E DENHAM	2 3 5 7
POTLATCH 1 SE	7301	LATAB	7	46 54	116 52	2586	6P	8P	HENRY J FITCH	2 3 5 7
PRAIRIE	7327	ELMORE	2	43 30	115 35	4670		MID	ORA L ENGELMAN	C
PRESTON SUG FACT 2 SE	7353	FRANKLIN	1	42 05	111 52	4718	4P	4P	C M CRABTREE	2 3 5
PRIEST RIVER EXP STA	7386	BONNER	8	48 21	116 50	2380	5P	5P	U S FOREST SERVICE	2 3 5 7
PUNGO CREEK	7433	VALLEY	11	44 45	115 04	4800		VAR	M EDWARD BUDELL	S
PUTNAM MOUNTAIN	7465	BINGHAM	12	43 02	112 03	6300		VAR	FORT HALL IR PROJ	S
REACTOR TESTING STA	7536	BUTTE	6	43 33	112 57	4925	MID	MID	SEE NAME CHANGE END OF INDEX	
RICHFIELD	7673	LINCOLN	12	43 04	114 09	4306	5P	5P	LESLIE F BDSHBY	2 3 5
RIGGINS RANGER STATION	7706	IDANO	11	45 25	118 19	1840	6P	8P	U S FOREST SERVICE	2 3 5 7
ROLAWD WEST PORTAL	7858	SHOSRONE	10	47 21	115 40	4150	5P	5P	CLOSED	3/31/54
RUPERT	7968	MINIDOKA	12	42 37	113 41	4204	8A	8A	MINIDOKA IR PROJ	2 3 5
SAINT ANTBONY	8022	FREMONT	12	43 58	111 40	4968	7P	7P	E M JERGENSEN	2 3 5
SAINT MARIES	8062	BENEWAH	10	47 18	116 34	2140	5P	5P	U S FOREST SERVICE	2 3 5
SALMON	8076	LEMHI	11	45 11	113 53	3949	MID	MID	U S WB OBSERVER	2 3 5 7
SANDPOINT EXP STATION	8137	BONNER	9	48 17	116 34	2100	5P	5P	STATE EXP STATION	2 3 5 7 C
SRAKE CREEK RANGER STA	8303	ELMORE	2	43 37	115 10	4730		VAR	U S FOREST SERVICE	S
SHOSBONE	8380	LINCOLN	12	42 57	114 24	3961	5P	5P	FRED E KOHL	2 3 5
SOLDIER CREEK RS	8548	CAMAS	12	43 30	114 50	5755		VAR	U S FOREST SERVICE	S
SPENCER RANGER STATION	8604	CLARK	6	44 21	112 11	5883	5P	5P	U S FOREST SERVICE	2 3 5 7
SPRINGFIELD 1 SE	8626	BINGRAM	12	43 04	112 41	4405	SS	SS	MRS RAYMOND RUFF	2 3 5
STIBNITE	8738	VALLEY	11	44 54	115 20	6550	8A	8A	BRADLEY MINING CO	2 3 5 7
STREVELL	8786	CASSIA	12	42 01	113 13	5280	6P	6P	IDAHO STATE POLICE	2 3 5
SUGAR	8818	MADISON	12	43 53	111 45	4886	5P	5P	A KENNETH THATCHER	2 3 5
SUN VALLEY	8906	BLAINE	12	43 41	114 21	5821	5P	5P	EDWARD F SEAGLE	2 3 5 7 C
SWAN FALLS POWER HOUSE	8928	ADA	12	43 15	116 23	2323	5P	5P	IDARO POWER COMPANY	2 3 5 7
TETONIA EXP STATION	9065	TETON	12	43 51	111 16	5904	6P	8P	EXPERIMENT STATION	2 3 5 C
THREE CREEK	9119	OWYHEE	12	42 03	115 10	5400	6P	6P	MRS L E TANNER	2 3 5 7
TRINITY LAKE GUARD STA	9202	ELMORE	2	43 38	115 26	7400		VAR	U S SOIL CON SER	S
TROUTDALE GUARD STATION	9233	ELMORE	2	43 43	115 38	3475		VAR	U S SOIL CON SER	S
TWIN FALLS 2 NNE	9294	TWIN FALLS	12	42 35	114 28	3770	5P	5P	U S BUR ENTOMOLOGY	2 3 5 7
TWIN FALLS 3 SE SUG FACT	9299	TWIN FALLS	12	42 32	114 25	3770	8A	8A	AMALGAMATED SUGAR	2 3 5
VIENNA	8422	BLAINE	11	43 49	114 51	8800		VAR	U S SOIL CON SER	S
WALLACE	9493	SNOSHONE	4	47 28	115 56	2770	6P	6P	W FEATHERSTONE JR	2 3 5 7
WALLACE WOODLAND PARE	9498	SHOSBONE	4	47 30	115 53	2950	7A	7A	PHILIP R SLOCUM	2 3 5 C
WEISER 1 S	9638	WASHINGTON	12	44 14	116 57	2120	5P	5P	MERVIH V LING	2 3 5
WINCHESTER 1 SE	8840	LEWIS	3	46 14	116 36	3950	4P	4P	HALLACK-HOWARD LSR C	2 3 5
YELLOW PINE	9850	VALLEY	11	44 58	115 29	4760		VAR	CLOSED	10/19/54
NEW STATIONS										
IDAHO FALLS 43 NW W8	4459	BUTTE	6	43 51	112 42	4780	MID	MID	U S WEATHER BUREAU	2 3 5 7 C
CLIFFS	1898	OWYHEE	13	42 40	117 00	5197	5P	5P	ARTHUR J WBITBY	2 3 5
DEER POINY	2451	BOISE	12	43 45	116 06	7150	5P	5P	BOISE VLY BCSTG CO	2 3 5 C
FAIRYLAWN	3113	OWYHEE	13	42 33	117 00	4900	5P	5P	TEX PAYNE	2 3 5
KETCHUM 17 WSW	4840	BLAINE	12	43 37	114 41	8421		MID	U S FOREST SERVICE	C
CAYUSE CREEK	1577	CLEARWATER	3	46 40	115 04	3714		MID	U S WEATHER BUREAU	C
NAME CHANGE										
IDABO FALLS 46 W WB	4460	BUTTE	6	43 32	112 57	4933	MID	MID	U S WEATHER BUREAU	2 3 5 7 C

† 1 BEAR, 2 BOISE, 3 CLEARWATER, 4 COEUR O'ALENE, 5 KOOTENAI, 6 LOST, 7 PALOUSE, 8 PAYETTE, 9 PEND OREILLE, 10 ST. JOE, 11 SALMON, 12 BNAKE, 13 OWYHEE.

The four digit identification numbers in the index number column of the Station Index are assigned on a state basis. There will be no duplication of numbers within a state.

Figures and letters following the station name, such as 12 SSW, indicate distance in miles and direction from the post office.

Observation times given in the Station Index are in local standard time.

Delayed data and corrections will be carried only in the June and December issues of this bulletin.

Monthly and seasonal snowfall and heating degree days for the preceding 12 months will be carried in the June issue of this bulletin.

Stations appearing in the Index, but for which data are not listed in the tables,are either missing or received too late to be included in this issue.

Unless otherwise indicated, dimensional units used in this bulletin are: Temperatures in °F., precipitation and evaporation in inches, and wind movement in miles. Degree days are based on a daily average of 65° F.

Evaporation is measured in the standard Weather Bureau type pan of 4 foot diameter unless otherwise shown by footnote following Table 6.

Sleet and hail were included in snowfall averages in Table 1, beginning January 1949.

Amounts in Table 3 are from non-recording gage, unless otherwise indicated.

Data in Tables 3, 5, 6 and snowfall in Table 7, when published, are for the 24 hours ending at time of observation. See the Station Index for observation time.

Snow on ground in Table 7 is at observation time for all except Weather Bureau and CAA Stations. For these stations snow on ground values are at 4:30 a.m., PST and 5:30 a.m., MST. WTR EQUIV in Table 7 means the water equivalent of snow on the ground. It is measured at selected stations when the depth of snow on the ground is two inches or more.

Water equivalent samples, as published in Table 7, are necessarily taken from different points for successive observations; consequently occasional drifting and other causes of local variability in the snowpack result in apparent inconsistencies in the record.

- No record in Tables 3, 6, 7 and the Station Index. No record in Tables 2 and 5 is indicated by no entry.

+ And also on a later date or dates.

* Amounts included in following measurement, time distribution unknown.

Thermometers are exposed on roof.

// Gage is equipped with a windshield.

AM Data based on an observational day ending before noon.

AR This entry in time of observation column in Station Index means after rain.

B Adjusted to a full month.

C In the "Refer to Tables" column in the Station Index the letter "C" indicates recorder stations. These stations are processed for special purposes and are published later in Hourly Precipitation Data.

E Water equivalent of snowfall wholly or partly estimated, using a ratio of 1 inch water equivalent to every 10 inches of new snowfall.

M One or more days of record missing; see Table 5 for detailed daily record. Degree Day data, if carried for this station, have been adjusted to represent the value for the full month.

R Amounts from recording gage. (These amounts are essentially accurate but may vary slightly from the amounts to be published later in Hourly Precipitation Data.)

S Storage precipitation station. Precipitation measurements, made at irregular intervals, will be published in the July or August or delayed data December issue of this publication.

SS This entry in time of observation column in Station Index means sunset.

T Trace, an amount too small to measure.

V Includes total for previous month.

VAR This entry in time of observation column in Station Index means variable.

Additional information regarding the climate of Idaho may be obtained by writing to any Weather Bureau Office or to the State Climatologist at, Weather Bureau Airport Station, Box 1718, Boise, Idaho.

Subscription Price: 20 cents per copy, monthly and annual; $2.50 per year. (Yearly subscription includes the Annual Summary.) Checks and money orders should be made payable to the Superintendent of Documents. Remittances and correspondence regarding subscriptions should be sent to the Superintendent of Documents, Government Printing Office, Washington 25, D.C.

NWRC, Asheville, N.C. --- 4/5/55 --- 825

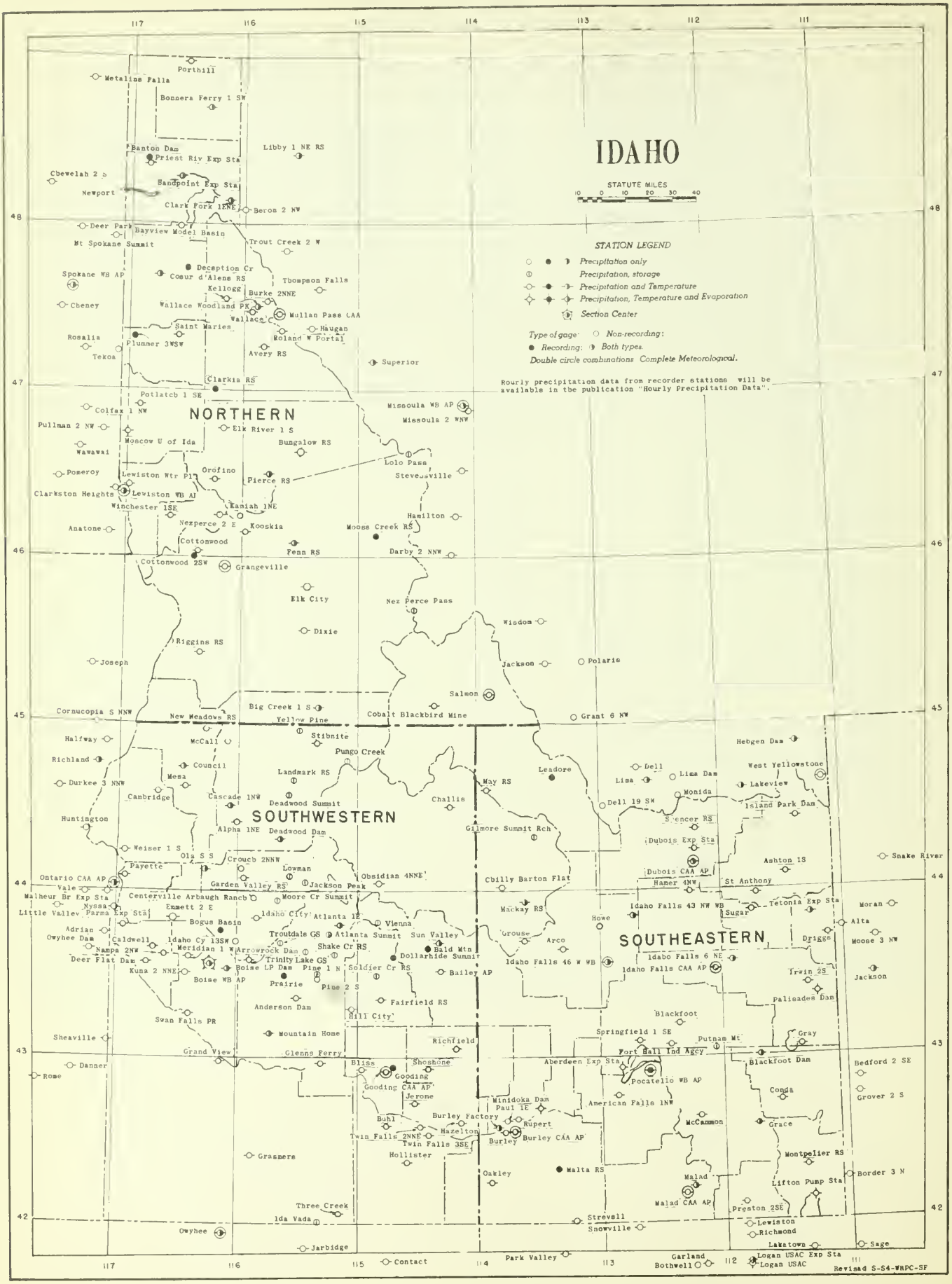
IDAHO
STATUTE MILES
10 0 10 20 30 40
STATION LEGEND
Precipitation only
Precipitation, storage
Precipitation and Temperature
Precipitation, Temperature and Evaporation
Section Center
Type of gage: Non-recording; Recording; Both types.
Double circle combinations Complete Meteorological.
Hourly precipitation data from recorder stations will be available in the publication "Hourly Precipitation Data".
NORTHERN
SOUTHWESTERN
SOUTHEASTERN
Porthill
Metaline Falls
Bonnera Ferry 1 SW
Banton Dam
Priest Riv Exp Sta
Libby 1 NE RS
Cbewelah 2 S
Newport
Sandpoint Exp Sta
Clark Fork 1ENE
Beron 2 NW
Deer Park
Bayview Model Basin
Mt Spokane Summit
Trout Creek 2 W
Deception Cr
Spokane WB AP
Cosur d'Alene RS
Thompson Falls
Kellogg
Burke 2NNE
Cheney
Wallace Woodland PK
Wallace
Mullan Pass CAA
Saint Maries
Haugan
Rosalia
Plummer 3WSW
Roland W Portal
Tekoa
Avery RS
Superior
Clarkia RS
Potlatch 1 SE
Colfax 1 NW
Missoula WB AP
Missoula 2 WNW
Pullman 2 NW
Elk River 1 S
Moscow U of Ida
Bungalow RS
Wawawai
Lolo Pass
Pomeroy
Lewiston Wtr Pl
Orofino
Pierce RS
Stevensville
Clarkston Heights
Lewiston WB AP
Winchester 1SE
Kamiah 1NE
Hamilton
Anatone
Nezperce 2 E
Kooskia
Moose Creek RS
Cottonwood
Fenn RS
Darby 2 NNW
Cottonwood 2SW
Grangeville
Elk City
Nez Perce Pass
Wisdom
Dixie
Riggins RS
Joseph
Jackson
Polaris
Salmon
Cornucopia S NNW
New Meadows RS
Big Creek 1 S
Yellow Pine
Cobalt Blackbird Mine
Grant 6 NW
Halfway
McCall
Stibnite
Hebgen Dam
Richland
Pungo Creek
Council
Landmark RS
Leadore
Dell
West Yellowstone
Mesa
May RS
Lima
Lima Dam
Lakeview
Durkee 3 NNW
Cambridge
Cascade 1NW
Deadwood Summit
Challis
Monida
Dell 19 SW
Island Park Dam
Huntington
Alpha 1NE
Deadwood Dam
Gilmore Summit Rch
Spencer RS
Dubois Exp Sta
Weiser 1 S
Ola S S
Crouch 2NNW
Ashton 1S
Snake River
Payette
Lowman
Dubois CAA AP
Ontario CAA AP
Garden Valley RS
Jackson Peak
Obsidian 4NNE
Cbilly Barton Flat
Hamer 4NW
St Anthony
Vale
Malheur Br Exp Sta
Centerville Arbaugh Ranch
Moore Cr Summit
Idaho Falls 43 NW WB
Sugar
Tetonia Exp Sta
Moran
Little Valley Parma Exp Sta
Nyssa
Emmett 2 E
Mackay RS
Howe
Alta
Adrian
Bogus Basin
Idaho City
Atlanta 1E
Vienna
Owyhee Dam
Caldwell
Idaho Cy 13SW
Troutdale GS
Atlanta Summit
Sun Valley
Grouse
Arco
Driggs
Moose 3 NW
Nampa 2NW
Meridian 1 W
Arrowrock Dam
Shake Cr RS
Bald Mtn
Deer Flat Dam
Trinity Lake GS
Dollarhide Summit
Idaho Falls 46 W WB
Idaho Falls 6 NE
Kuna 2 NNE
Boise LP Dam
Pine 1 N
Soldier Cr RS
Idaho Falls CAA AP
Jackson
Boise WB AP
Prairie
Bailey AP
Irwin 2S
Pine 2 S
Anderson Dam
Fairfield RS
Palisades Dam
Hill City
Blackfoot
Swan Falls PR
Mountain Home
Springfield 1 SE
Gray
Sheaville
Richfield
Putnam Mt
Grand View
Glenns Ferry
Fort Hall Ind Agcy
Blackfoot Dam
Danner
Bliss
Shoshone
Aberdeen Exp Sta
Bedford 2 SE
Rome
Gooding
Pocatello WB AP
Gooding CAA AP
Jerome
Conda
Grover 2 S
Minidoka Dam
Paul 1E
American Falls 1NW
Burley Factory
Rupert
McCammon
Buhl
Grace
Hazelton
Twin Falls 2NNE
Burley
Burley CAA AP
Twin Falls 3SE
Hollister
Grasmere
Montpelier RS
Malta RS
Oakley
Malad
Lifton Pump Sta
Border 3 N
Malad CAA AP
Preston 2SE
Three Creek
Ida Vada
Strevell
Lewiston
Snowville
Richmond
Owyhee
Lakatown
Sage
Jarbidge
Contact
Park Valley
Garland
Bothwell
Logan USAC Exp Sta
Logan USAC
Revised S-S4-WRPC-SF
117
116
115
114
113
112
111
48
47
46
45
44
43
42

U. S. DEPARTMENT OF COMMERCE
SINCLAIR WEEKS, Secretary
WEATHER BUREAU
F. W. REICHELDERFER, Chief

AGRICULTURAL REFERENCE DEPARTMENT
CLEMSON COLLEGE LIBRARY

CLIMATOLOGICAL DATA

IDAHO

MARCH 1955
Volume LVIII No. 3

ASHEVILLE: 1955

WEATHER SUMMARY

With an average temperature for the State of 28.7°, this was the second coldest March of record, the coldest having been in 1917 with an average of 25.2°. Excessive snow and cold, with abnormally high winds of frequent occurrence and causing much blowing and drifting of snow, some dust storms, and the other usual minor damage, combined to make this a most disagreeable month. At various stations over the State, individual records were established for lowest temperatures, highest wind speeds, or heaviest snowfall. Except for three or four scattered areas, moisture was generally deficient. In a fairly extensive area west of Weiser, Boise, and Swan Falls, precipitation totalled less than 30 percent of normal, with Deer Flat Dam reporting only a trace, Kuna 2 NNE 5 percent, and Swan Falls Power House only 8 percent of normal. The area around Idaho Falls was almost equally deficient in moisture. For the State as a whole, precipitation averaged 73 percent of normal, although with most of the month's fall occurring as snow due to the very cold weather, snowfall averaged 2 inches above the mean of the previous 56 years.

The month opened stormy in the north with scattered precipitation over the rest of the State. High winds drifted snow and many roads were temporarily blocked the first few days. The observer at Cottonwood reported the roads drifted full with school buses unable to make the rounds in the Camas Prairie area, and near Nezperce blocked roads prevented school attendance. On the 1st, a dust storm was observed at Parma Experiment Farm, and greenhouses there sustained some wind damage on the 2d. Blowing snow and near blizzard conditions were frequently reported. Temperatures which were near normal as the month began fell to much below by the 4th and 5th, most stations reporting the month's minimum on the latter date. From the 5th through the 8th, precipitation was generally restricted to scattered occurrences in northern and southeastern portions, and temperatures moderated, particularly in the north. A series of storms beginning the 9th produced nearly general precipitation the 10th through the 14th in northern and southwestern areas, with more scattered effects in the southeast. In most places, the heaviest precipitation of the month was recorded during this period, and temperatures ranged from near normal to somewhat above. Strong winds were reported, with minor damage to power and communication lines. At McCammon, the high winds on the 10th blew over some small outbuildings and damaged other structures; similar wind damage occurred there again on the 24th. Snow-drifted roads caused the closing of some schools near Potlatch on the 14th, and the snowstorm on the same date at Lewiston was the heaviest of record for March. Numerous stations reported strong winds with blizzard or near blizzard conditions. After the 14th through the 20th, it was quite cold, with precipitation generally restricted to a few flurries or scattered showers. The storm beginning the 21st brought temperatures up briefly, but by the 25th, under domination of an extensive high pressure system, it was unseasonably cold everywhere. The winds during this storm were among the strongest of record. Blizzards were reported around the 22d or 23d. On the 24th, Pocatello reported that the 72-mile-per-hour wind recorded there was the fastest mile on record. Pocatello's monthly average wind speed of 16.1 miles per hour was also record high. From the 27th on it was fairly mild, and, except in the north, was somewhat warmer than normal as the last storm of the month began the 28th and 29th. At Deer Point, the first lightning noted there for this season struck near a power pole on the 29th, causing minor damage. The month closed with precipitation falling off to scattered occurrences and temperatures slightly below seasonal averages. Soil moisture depletion due to the month's high winds was to be expected where adequate snow cover was absent. See Severe Storm report from the Boise Weather Bureau Office at the end of the Summary for more detailed description of the damaging storms.

The average temperature for the State was 28.7°, 7.0° below normal. Monthly mean temperatures ranged from the low of 13.6° at Island Park Dam to the high of 41.5° at Swan Falls Power House. Stations ordinarily recorded the monthly maximum during the milder spells around the 8th or during the last four days of the month. The month's highest temperature was 68°, recorded at Buhl and Twin Falls 2 NNE on the 29th, and at Twin Falls 3 SE on the 30th. The lowest temperature for the month, -38° at Elk City on the 5th, was an all-time March record. The previous lowest March temperature for the State was -35°, recorded in 1906, 1922, 1943, and 1944. New low temperature records for the dates of the 4th, 5th, 19th, 23d, 24th, 25th, and 26th were established at the Lewiston Weather Bureau, and the -2° on the 5th there was the lowest March temperature ever observed, and also the lowest for so late in the season. At Lewiston this was the coldest March of this century, and at Boise it was the second coldest since 1877, only that of 1917 having been colder.

The average precipitation was 1.22 inches, 0.46 inch below normal. The Northern Division averaged 103 percent of normal, the Southwestern 60, and the Southeastern 49. However, the distribution was even more spotty than those figures indicate. In the northern portion, the area around Wallace, Burke and Mullan Pass received considerably above normal amounts, Mullan Pass and Burke exceeding the March normal precipitation by more than an inch. A small area from Winchester 1 SE northeast through Orofino and another around Big Creek 1 S received heavy precipitation for March, Winchester 1 SE recording 1.78 inches above normal, and Big Creek 1 S 1.54 inches above. By contrast, Lewiston Weather Bureau recorded the sixth successive month of below normal precipitation, Coeur d'Alene recorded but 41 percent of normal amount and Grangeville 44 percent. In the south, stations with above normal precipitation were noted in only three areas: a few scattered stations in Cassia, Jerome, Lincoln and Twin Falls Counties; at Driggs in the extreme east; and a band of stations from Idaho City 13 SW through Atlanta 1 E to Obsidian 4 NNE, just eastward of one of the driest areas in the State mentioned previously. The largest monthly total was 6.36 inches at Burke 2 NNE; the least was a trace at Deer Flat Dam. The 1.12-inch recorded at Pierce Ranger Station on the 12th was the largest amount measured for a 24-hour period.

Although the 10.0-inch average snowfall was 2.0 inches above the period mean, previous deficiencies were not overcome except locally, and the mountain snowpack remained below average. Cold weather restricted the melting of snow, and runoff was generally low.

Cold weather and frozen, snow-covered fields prevented much farm work in the north. In some southern areas, there was seeding or seedbed preparation at times.

Department of Agriculture officials reported the range feed condition at the end of the month to be the lowest in 33 years. New range growth was retarded by cold weather and lack of soil moisture. There was more than usual supplemental feeding. although livestock remained in good condition generally.

SEVERE STORMS OF THE 22D AND 24TH.

On March 22d, strong winds, mostly westerly, were reported in all sections of the State, beginning in the north in the early morning hours and following the southeastward progress of a rather fast-moving cold front. Reports indicate that the winds were straight-line and most of the reported damage came in traffic accidents caused by blowing dust accompanying the winds. Damage to the extent of $1500 or more to automobiles occurred west of American Falls in the late forenoon. Wallace Woodland Park observer called this the worst windstorm of the year; Wallace observer reported trees blown into power lines--low loss, mostly to utilities; and Lewiston Water Plant observer reported damaging winds started about 4:30 a.m., although no reports of specific damage were received. Pocatello had "fastest mile" 47 from West, Boise 36 from West at 12:10 p.m. and Idaho Falls 46 W 51 m.p.h. from WSW at 2:00 p.m. and peak gust of 78 m.p.h. at 1:36 p.m. Lewiston Weather Bureau reported gusts reading 65 miles per hour, causing minor damage and blowing dust in from the west.

On March 24th a cold front moved southward across the State with high winds reported at several stations in the eastern part of Idaho. WBAS Pocatello reported an estimated damage of $15,000 in a 15 square mile area as a new record for wind was set at the station. The fastest mile was 72 from the West and several gusts of 81 m.p.h. were reported. Most of the damage was to roofs, signs, and plate glass windows, but at Inkom, east of Pocatello, dust and sand caused considerable damage to the paint and glass of at least one automobile. Damage to power and telephone lines, strangely enough, was reported as relatively light and confined pretty much to Pocatello and immediate vicinity. The Meterologist in Charge at Pocatello reported damage there due entirely to high wind which lasted from 10:00 a.m. to 6:00 p.m.

H. C. Steffan

SUPPLEMENTAL DATA

IDAHO
MARCH 1955

Station	Wind direction: Prevailing	Wind direction: Percent of time from prevailing	Wind speed m. p. h.: Average	Wind speed m. p. h.: Fastest mile	Wind speed m. p. h.: Direction of fastest mile	Wind speed m. p. h.: Date of fastest mile	Relative humidity averages - percent: 5:30A MST	Relative humidity averages - percent: 11:30A MST	Relative humidity averages - percent: 5:30P MST	Relative humidity averages - percent: 11:30P MST	Number of days with precipitation: Trace	.01–.09	.10–.49	.50–.99	1.00–1.99	2.00 and over	Total	Percent of possible sunshine	Average sky cover sunrise to sunset
BOISE WB AIRPORT	SE	29	10.9	43	NW	19	71	49	49	70	3	11	0	0	0	0	14	93	8.9
IDAHO FALLS 43 NW WB	-	-	10.2	∅40+	SSW	1	-	-	-	-	2	3	0	0	0	0	5	-	-
IDAHO FALLS 49 W WB	-	-	12.7	∅51	WSW	22	-	-	-	-	3	4	1	0	0	0	9	-	-
LEWISTON WB AIRPORT	-	-	-	-	-	-	70	56	51	-	9	9	2	0	0	0	17	-	7.4
POCATELLO WB AIRPORT	WSW	24	15.9	72	W	24	71	53	53	70	9	5	2	0	0	0	19	95	5.8

∅ MAXIMUM HOURLY AVERAGE

COMPARATIVE DATA

Table 1

MARCH

Year	Temperature: Average	Temperature: Highest	Temperature: Lowest	Precipitation: Average	Precipitation: Average snowfall
1894	34.0	78	-22	2.90	-
1995	33.2	79	-20	1.10	-
1996	33.9	90	-33	1.80	-
1897	29.4	67	-30	3.09	-
1898	31.8	74	-26	.96	-
1899	34.4	68	-14	1.56	11.1
1900	42.7	96	- 2	1.18	3.4
1901	36.5	72	-16	1.26	9.0
1902	33.5	72	-14	1.43	9.9
1903	34.7	79	-27	1.74	9.4
1904	34.4	63	-14	4.35	21.0
1905	41.0	76	- 1	2.16	7.3
1906	31.2	71	-35	2.31	13.9
1907	37.9	75	- 2	3.40	15.1
1908	34.9	79	-12	1.39	7.6
1909	37.5	74	-22	.97	4.0
1910	43.2	91	- 2	1.04	2.2
1911	38.0	92	-21	.94	2.1
1912	33.7	78	-24	1.50	9.7
1913	33.1	79	-27	1.94	7.9
1914	39.1	75	-12	.62	3.3
1915	40.7	79	-13	.97	1.1
1916	39.7	90	-20	2.39	11.0
1917	25.2	74	-34	1.99	21.4
1919	38.9	76	-20	1.71	4.6
1919	35.7	90	-19	1.93	10.0
1920	34.9	78	-18	2.07	9.2
1921	39.0	99	-10	1.53	3.3
1922	30.4	69	-35	1.94	11.1
1923	32.2	95	-22	.90	6.6
1924	33.6	66	-20	.93	6.9
1925	39.3	79	-11	1.32	3.6
1926	39.3	90	-11	.52	2.0
1927	35.5	79	-19	1.16	4.1
1929	39.1	91	-27	2.65	4.0
1929	35.9	75	-12	1.39	4.0
1930	37.9	79	-29	1.29	3.0
1931	35.9	77	-20	2.22	6.5
1932	33.1	79	-27	2.97	10.5
1933	33.2	72	-14	1.07	4.0
1934	44.3	92	- 2	1.70	0.6
1935	34.0	79	-17	1.50	12.2
1936	32.9	74	-24	1.31	10.4
1937	35.4	74	-15	1.31	4.9
1939	35.3	67	-28	3.47	12.4
1939	36.7	92	-24	1.13	9.2
1940	40.0	79	-22	2.31	1.9
1941	39.9	91	-13	.69	1.5
1942	32.5	79	-24	.70	3.3
1943	32.1	91	-35	1.84	9.2
1944	32.1	73	-35	.93	7.9
1945	32.8	69	-25	2.14	9.3
1948	39.0	77	-11	2.19	9.1
1947	39.9	79	-30	1.96	5.3
1949	32.1	72	-29	1.57	11.3
1949	36.8	74	-20	1.03	4.1
1950	34.0	90	-25	2.83	11.7
1951	31.5	70	-34	1.39	14.3
1952	30.1	74	-29	1.41	13.9
1953	37.3	79	-23	1.20	8.3
1954	33.9	74	-25	1.52	9.1
1955	29.7	69	-38	1.22	10.0
ALL YEARS	35.4			1.98	

TEMPERATURE AND PRECIPITATION AVERAGES IN THIS TABLE HAVE BEEN WEIGHTED ACCORDING TO AREA.

See reference notes following Station Index

Station	Temperature: Average Maximum	Average Minimum	Average	Departure From Normal	Highest	Date	Lowest	Date	Degree Days	No. of Days: Max. 90° or Above	Max. 32° or Below	Min. 32° or Below	Min. 0° or Below	Precipitation: Total	Departure From Normal	Greatest Day	Date	Snow, Sleet, Hail: Total	Max. Depth on Ground	Date	No. of Days: .10 or More	.50 or More	1.00 or More
NORTHERN DIVISION																							
AVERY RS	42.0	22.0	32.0	- 5.9	58	8	- 4	4	1017	0	4	30	1	2.52	- 1.07	.38	12+				9	0	0
BAYVIEW MODEL BASIN AM	39.4	21.5	30.5		52	9	-12	4	1065	0	4	28	2	1.27		.27	30	7.0	14	2+	5	0	0
BIG CREEK 1 S	36.6	5.4	21.0	- 7.5	54	8	-36	5	1356	0	13	31	11	3.39	1.54	.96	1	39.4			9	1	0
BONNERS FERRY 1 SW	39.4	21.1	30.3	- 7.1	50	7	-12	5	1071	0	4	27	2	1.26	- .42	.51	12	7.4	15	1	4	1	0
BURKE 2 NNE	31.9	14.9	23.4	- 8.4	47	8	-14	4+	1282	0	20	31	4	6.36	1.53	.86	22	84.9	78	23	16	7	0
CLARK FORK 1 ENE	42.4	18.7	30.6	- 6.1	56	8	-16	5	1060	0	2	31	4	2.80	- .57	.56	10					2	0
COBALT BLACKBIRD AM	29.0	3.1	16.1		44	9	-19	5	1512	0	20	31	11	2.87		.69	2	40.5	40	2	6	2	0
COEUR D ALENE RS	41.0	21.2	31.1	- 7.2	53	7	-13	4	1042	0	1	28	2	.94	- 1.35	.27	10	3.5	16	1+	4	0	0
COTTONWOOD	36.6	16.7M	26.7M	- 9.6	49	8	-15	5	1182	0	7	30	2	1.37	- .56	.58	1	17.3	17	1	3	1	0
DIXIE	32.3	3.7	18.0		47	8	-36	5	1450	0	18	31	10	3.51		.63	22		58	22	9	2	0
ELK CITY	39.3M	9.7M	24.5M		56	27	-38	5	1247	0		31		2.95		.49	1		40	3		0	0
ELK RIVER 1 S	38.3	15.2	26.8		54	8	-23	5	1185	0	4	30	5	6.13		.85	1	49.3	49	3	15	6	0
FENN RS	41.9	26.1	34.0	- 8.6	53	9	0	5	953	0	1	29	1	2.87	- 1.15	.39	22	13.0	19	4+	12	0	0
GRANGEVILLE	39.1	19.9	29.5	- 7.9	55	29	- 9	5	1092	0	6	31	2	1.04	- 1.31	.13	2+		7	2+	5	0	0
KELLOGG AM	39.8	21.7	30.8	- 7.9	54	9	- 9	5	1055	0	5	28	2	2.69	- .30	.49	30	20.5	14	1+	8	0	0
KOOSKIA	47.4	24.5	36.0	- 6.8	61	27	0	5	895	0	1	28	1	1.30	- 1.08	.55	1	3.0	T	1+	3	1	0
LEWISTON WATER PLANT	48.6	29.2	38.9	- 6.6	67	8	7	5	803	0	1	19	0	.89	- .33	.26	14	2.0			3	0	0
LEWISTON WB AP //R	45.4	25.2	35.3	- 8.3	62	8	2	5	912	0	2	26	0	.96	- .18	.30	14	9.7	5	14	2	0	0
MOSCOW U OF I	40.0	21.9	31.0	- 7.4	54	8+	- 5	4	1050	0	3	28	2	1.80	- .36	.47	10	17.4	8	1	6	0	0
MULLAN PASS CAA	22.7	10.8	16.8	- 9.6	39	8	-17	4	1489	0	26	31	5	4.62	1.05	.63	12	45.7	96	4+	13	2	0
NEZPERCE 2 E	37.3	17.8	27.6		50	8	-10	5	1152	0	5	31	2	1.75		.46	1	19.0	18	2+	6	0	0
ORDFIND	48.0	25.3	36.7	- 6.3	62	8+	- 1	5	870	0	2	27	1	3.44	.69	.60	10	5.0			12	1	0
PIERCE RS	37.0M	10.8M	23.9M	-10.6	54	8	-24	5	1263	0	7	31		5.85	1.09	1.12	1	70.0	64	23			
PORTHILL	39.9	18.9	29.4	- 6.4	50	9+	-17	5	1096	0	4	28	2	.98	- .43	.25	29	2.0	8	1+	5	0	0
POTLATCH 1 SE	38.3	19.2	28.8	- 9.6	52	8	-13	5	1120	0	6	26	2	1.86	- .63	.40	10	17.2	11	1+	8	0	0
PRIEST RIVER EXP STA	37.3	16.0	26.7	- 8.1	48	7+	-17	4	1180	0	8	31	5	2.37	- .18	.54	29	11.3	32	1	6	2	0
RIGGINS RS	51.3M	29.4M	40.4M	- 5.9	63	8			755	0	0	23		1.23	- .22	.40	29					0	0
SAINT MARIES	41.5	20.0	30.8	- 8.7	55	7+	-10	5	1056	0	4	29	2	2.17	- .35	.59	10				10	1	0
SALMON	42.5	16.6	29.6	- 6.2	66	29	- 9	5	1090	0	4	31	1	.32	- .19	.10	2		T	6+	1	0	0
SANDPOINT EXP STA	37.6	20.4	29.0	- 8.2	47	7	-10	4	1109	0	5	28	2	2.32	- .32	.57	12	17.5	26	1+	7	2	0
WALLACE	37.5	20.5	29.0	- 8.6	52	8	-10	5	1107	0	5	28	3	4.13	.18	.64	23	31.0	40	4+	12	4	0
WALLACE WOODLAND PK AM	36.9	16.5	26.7	- 9.7	52	9+	-16	5	1181	0	7	29	4	4.08	.40	.56	11		32	4	13	2	0
WINCHESTER 1 SE	37.3	14.8	26.1	- 8.9	50	8	-17	5	1199	0	9	30	4	3.68	1.78	.80	14	40.0	30	4+	11	2	0
DIVISION			28.7	- 9.0										2.60	.07			23.9					
SOUTHWESTERN DIVISION																							
ANDERSON DAM	41.1	20.8	31.0		58	12	- 4	5	1048	0	2	28	1	1.50		.42	28	4.1	18	1	5	0	0
ARROWROCK DAM AM	41.7	21.5	31.6	- 7.4	55	30	1	5	1026	0	2	29	0	1.48	- .45	.43	22	7.0	19	1	5	0	0
ATLANTA 1 E	M	M	M		56	27	- 9	5		0				3.47	1.09								
BLISS	47.2	24.5	35.9	- 4.0	59	31	7	5	897	0	1	27	0	.44	- .40	.16	11	.5	0		2	0	0
BOISE LUCKY PEAK DAM	M	27.5M	M		65	29	8	5		0	0		0	.71		.45	11	.0	0		2	0	0
BOISE WB AP //R	45.7	26.7	36.2	- 5.6	62	29	10	5	887	0	2	26	0	.39	- .95	.09	24	.1	T	1+	0	0	0
BUHL	47.2	26.5	36.9	- 3.4	68	29	9	5	865	0	1	25	0	.61	- .07	.14	23+	1.5	2	13	4	0	0
CALDWELL	50.5	27.8	39.2	- 3.6	63	29	11	5	794	0	0	23	0	.74	- .30	.47	22	T	0		3	0	0
CAMBRIDGE	41.9	18.7	30.3	- 7.7	55	31	-10	5	1070	0	2	29	2	.74	- 1.08	.25	12	3.0	11	1	4	0	0
CASCADE 1 NW	35.5	11.0	23.3		47	9+	-25	5	1287	0	8	31	7	1.40		.34	12	12.5	28	1	5	0	0
CHALLIS	41.2	16.6	28.9	- 5.8	56	29	- 7	5	1111	0	5	30	2	.12	- .27	.05	22+	T	0		0	0	0
CLIFFS	40.9M	14.2M	27.6M		62	8	-15	5	1149	0	5	29		.92		.33	23				3	0	0
COUNCIL	40.3	18.0	29.2	- 7.9	52	31	- 1	5+	1103	0	2	29	3	1.28	- 1.36	.39	11	.5	23	1	5	0	0
DEADWOOD DAM	37.8	4.5	21.2	- 6.0	52	8	-32	5	1352	0	7	31	11	3.51	- .11	1.00	12	35.5	57	12	7	2	1
DEER FLAT DAM	49.3	27.6	38.5	- 3.3	60	29	11	5	815	0	1	20	0	T	- .94	T	24+	.0	0		0	0	0
DEER POINT	27.5	14.1	20.8		40	7	1	4+	1362	0	24	31	0	1.44		.18	28+	17.8	54	28	7	0	0
EMMETT 2 E	47.8	27.6	37.7	- 6.4	64	29	9	5	837	0	1	23	0	.40	- .80	.40	12	.0	0		1	0	0
FAIRFIELD RS	34.2	11.5	22.9		45	29	-24	5	1301	0	10	31	7	.46		.20	11	3.4	20	1	1	0	0
FAIRYLAWN	42.2	19.1	30.7		56	8	- 7	5	1059	0	5	29	1	1.07		.38	23	6.0	15	1+	5	0	0
GARDEN VALLEY RS	44.9M	20.3M	32.6M	- 3.9	58	29	- 7	5	995	0	1	30	1	1.92	- .51	.53	12	4.0	18	1	6	1	0
GLENNS FERRY	49.7	25.4	37.6	- 6.3	63	31	9	5	843	0	0	25	0	.64	- .05	.24	24	1.5	0		1	0	0
GOODING CAA AP	43.0	23.3	33.2	- 5.1	62	29	3	5	977	0	2	29	0	.46	- .29	.13	11	1.0	1	20+	2	0	0
GRAND VIEW	52.1M	27.2M	39.7M	- 3.7	65	29	10	5	778	0	0		0	.41	- .31	.22	24	.0	0		1	0	0
GRASMERE	43.3	20.7	32.0		55	29	- 3	5	1017	0	4	30	1	.84		.19	29	4.5			5	0	0
HAILEY AP	35.2	8.9	22.1	- 9.1	47	29	-13	6	1323	0	11	31	6	.33	- .96	.12	12	1.0			2	0	0
HAZELTON	44.0	23.6	33.8	- 5.6	67	29	9	5	961	0	2	29	0	.41	- .59	.11	24	1.3	1	1+	2	0	0
HILL CITY	33.8	7.7	20.8	- 6.3	44	31	-26	5	1363	0	11	31	10	.58	- .67	.22	14				3	0	0
HOLLISTER	43.9M	22.7	33.3M	- 4.2			5	5	980	0	4	31	0	1.28	.58	.64	24				2	1	0
IDAHO CITY	42.8	12.4	27.6	- 7.6	52	9+	-20	5	1153	0	1	31	5	2.60	.33	.53	11	10.0			9	1	0
JEROME	45.1M	22.1M	33.6M	- 5.4	65	29	6	5+	966	0	1	29	0	.89	.09	.20	24	6.0	2	13	4	0	0
KUNA 2 NNE	48.4	26.3	37.4	- 4.5	63	29	10	5	848	0	1	22	0	.06	- 1.04	.04	23	T	T	1+	0	0	0
MC CALL	32.0	7.5	19.8	- 8.9	44	8	-22	5	1401	0	17	31	9	2.17	- .37	.54	2	27.0	39	2	8	1	0
MERIDIAN 1 W	48.1	26.0	37.1	- 5.6	64	29	9	5	858	0	1	25	0	.51	- .70	.17	24				2	0	0
MESA	39.2	20.4	29.8		51	29+	2	4	1084	0	2	29	0	.75		.24	11	1.0			3	0	0
MOUNTAIN HOME 1 NE	46.9M	22.8M	34.9M	- 5.7	60	31	5	5	919	0	1	28	0	.69	- .32	.35	24				1	0	0
NAMPA 2 NW AM	48.8	25.7	37.3		62	30	12	5	850	0	1	26	0	.13		.07	23	T	0		0	0	0
NEW MEADOWS RS AM	38.4M	4.4M	21.4M	-10.7	47	9	-29	5	1343	0		30		1.88	- .19	.46	11		35	2		0	0
OBSIDIAN 4 NNE	32.9	3.8	18.4	- 6.2	59	28	-28	5	1439	0	17	31	13	1.67	.27	.35	13	22.0	27	21	8	0	0
OLA 5 S	42.9	19.1	31.0		59	31	- 8	5	1047	0	1	27	1	.66		.40	12				1	0	0
PARMA EXP STA	50.1	26.5	38.3	- 4.6	63	31	11	5	823	0	0	23	0	.22	- .52	.09	23	.0	0		0	0	0
PAYETTE	47.9	27.0	37.5	- 5.0	61	31	7	5	845	0	1	25	0	.31	- .77	.21	28	.0	0		1	0	0
RICHFIELD	39.7	18.4	29.1	- 5.1	61	29	- 7	5	1109	0	6	30	2	.42	- .30	.28	11	1.7	7	1	1	0	0
SHOSHONE	44.6	21.7	33.2	- 3.8	65	29	- 1	5	981	0	2	28	1	.82	.04	.38	11	3.8	2	20	2	0	0
STIBNITE AM	31.6	5.7	18.7		50	8	-18	5	1432	0	19	31	10	4.54		.60	2	70.0	50	13	13	2	0
SUN VALLEY	36.2	5.4	20.8	- 4.8	47	29	-24	5	1362	0	8	31	13	.67	- 1.05	.30	11	11.0	20	1	3	0	0
SWAN FALLS PH	52.5	30.4	41.5	- 3.2	66	29	15	5	724	0	0	20	0	.08	- .91	.04	2+	T	0		0	0	0
THREE CREEK	42.6	18.1	30.4		60	29	- 8	5	1066	0	4	30	3	1.05	- .15			8.0	6	1		0	0
TWIN FALLS 2 NNE	46.3	24.8	35.6	- 4.3	68	29	2	20	906	0	1	26	0	.64	- .21	.19	24	2.1	T	14+	2	0	0
TWIN FALLS 3 SE AM	44.4	24.6	34.5	- 5.8	68	30	5	20	939	0	2	29	0	.73	- .12	.16	24	3.0	1	14+	3	0	0
WEISER 1 S	48.0	24.6	36.3	- 7.1	60	31	0	5	882	0	1	26	1	.18	- .84	.10	29	.0	5	1	1	0	0
DIVISION			31.1	- 6.2										.98	- .65			6.4					
SOUTHEASTERN DIVISION																							
ABERDEEN EXP STA	41.1	19.2	30.2	- 5.0	62	29	- 7	5	1074	0	6	30	3	.34	- .33	.20	11				1	0	0
AMERICAN FALLS 1 NW	41.8	22.3	32.1	- 3.6	60	29	4	5+	1015	0	4	26	0	.42	- .86	.21	11	2.7	4	1	1	0	0

See Reference Notes Following Station Index

CLIMATOLOGICAL DATA

TABLE 2 - CONTINUED

IDAHO
MARCH 1955

Station		Temperature: Average Maximum	Average Minimum	Average	Departure From Normal	Highest	Date	Lowest	Date	Degree Days	No. of Days: Max 90° or Above	Max 32° or Below	Min. 32° or Below	Min. 0° or Below	Precipitation: Total	Departure From Normal	Greatest Day	Date	Snow, Sleet, Hail: Total	Max. Depth on Ground	Date	No. of Days: .10 or More	.50 or More	1.00 or More
ARCO		36.2	13.2	24.7	- 5.8	55	29	- 8	5	1244	0	9	31	4	.20	- .61	.15	19	3.3	7	1	1	0	0
ASHTON 1 S		32.5	7.2	19.9	- 8.6	47	29	-20	5	1393	0	15	31	14	1.04	- .17	.56	30	9.0	33	1+	3	1	0
BLACKFOOT		41.9	19.5	30.7	- 4.2	63	29	- 2	20	1057	0	4	29	2	.44	- .47	.30	19	5.0	4	19	1	0	0
BURLEY	AM	44.2	23.3	33.8	- 5.2	65	30	9	20	961	0	2	29	0	.57	- .15	.20	24	4.0			3	0	0
BURLEY FACTORY	AM	42.2	21.9	32.1	- 6.1	64	30	6	20	1014	0	3	30	0	.41	- .41	.15	24	3.0			2	0	0
BURLEY CAA AP		42.8	22.4	32.6	- 5.2	64	29	7	20	994	0	3	28	0	.90	.08	.20	24	5.4	2	1+	4	0	0
CHILLY BARTON FLAT		37.7	7.6	22.7	- 6.0	54	29	-17	5	1306	0	7	31	11	.32	- .12	.27	30				1	0	0
CONDA	AM	36.0	8.1	22.1	- 4.8	55	30	-14	5	1324	0	10	31	10	1.21	- .05	.39	30	23.5			5	0	0
DRIGGS	AM	32.5	7.3	19.9	- 6.7	53	30	-19	5	1391	0	16	31	7	1.70	.60								0
DUBOIS EXP STA		30.5	9.6	20.1	- 9.0	42	29+	-13	6	1384	0	16	31	7	.15	- .49	.11	29	2.5	15	6	1	0	0
DUBOIS CAA AP		32.5	10.2	21.4	- 8.5	47	29	-16	5	1346	0	13	31	6	.22	- .52	.12	29	2.0	14	1+	1	0	0
FORT HALL IND AGENCY		42.0	19.1	30.6	- 5.6	62	29	- 2	5	1059	0	4	29	2	.33	- .48	.24	11	.5			1	0	0
GRACE		34.0	12.8	23.4	- 7.7	48	29	-12	5	1282	0	12	31	6	.69	- .43	.23	30	12.0	14	1	3	0	0
GRAY		32.5	3.2	17.9	- 9.5	49	31	-13	21	1455	0	15	31	19	.70	- .72			10.0	30	1+		0	0
GROUSE		34.7	5.5	20.1		45	29+	-22	5	1384	0	12	31	12	.06	- .83	.05	30	1.0			0	0	0
HAMER 4 NW		36.9	9.5	23.2	- 6.3	60	29	-23	5	1289	0	9	31	8	.10	- .30	.08	30	.5			0	0	0
IDAHO FALLS 6 NE		36.5	15.1	25.8		58	29	-14	5	1209	0	10	30	6	.33		.30	19	3.5	8	1	1	0	0
IDAHO FALLS CAA AP		36.4	14.9	25.7	- 7.9	59	29	-14	5	1213	0	10	31	5	.21	- .87	.11	19	2.9	20	1+	1	0	0
IDAHO FALLS 43 NW WB	R	36.2	12.0	24.1	- 4.6	60	29	-14	5	1260	0	9	31	5	.04	- .41	.02	29				0	0	0
IDAHO FALLS 46 W WB	R	35.6	11.7	23.7	- 6.3	59	29	-15	5	1272	0	11	31	6	.20	- .25	.10	29	1.3	3	1	1	0	0
IRWIN 2 S		38.2	9.1M	23.7M	- 6.9	58	9			1246	0	8	30		.88	- .26	.27	30				4	0	0
ISLAND PARK DAM		29.8	- 2.6	13.6	-10.2	49	29	-36	5	1591	0	20	31	17	2.47	- .01	.53	30	22.0			7	2	0
LIFTON PUMPING STA		32.6	7.2	19.9	- 7.5	47	12	-19	5	1393	0	15	31	12	.38	- .45	.31	10	4.0	17	10	1	0	0
MACKAY RS		36.6	12.1	24.4	- 6.5	50	29+	- 7	5	1255	0	7	31	3	.07	- .44	.03	29	.5	5	1+	0	0	0
MALAD		41.4	19.4	30.4	- 5.0	61	29	- 1	5+	1069	0	5	31	2	.60	- .66	.27	10	4.5			3	0	0
MALAD CAA AP		40.1	16.6	28.4		62	29	- 6	5	1129	0	5	31	3	.57		.28	9	2.1	15	1	3	0	0
MAY RS		40.9	12.0	26.5	- 7.0	60	29	-19	5	1190	0	5	31	3	.19	- .18	.05	11+	3.3	3	1+	0	0	0
MC CAMMON		41.9	18.2	30.1		59	29	- 4	7	1076	0	4	29	2	.42		.10	11	.5	12	1	1	0	0
MINIDOKA DAM		39.9	21.4	30.7		57	29	5	20	1058	0	5	30	0	.38		.08	28	1.5	3	1	0	0	0
MONTPELIER RS	AM	34.1M	4.3M	19.2M	- 9.4	49	13+	-20	5	1413	0	13	31	14	.69	- .54	.28	10	12.0	19	10+	2	0	0
OAKLEY		45.5	23.1	34.3	- 4.5	65	29	- 2	20	944	0	2	27	1	1.01	.20	.26	24	4.0	0		4	0	0
PALISADES DAM		37.5	13.1	25.3		52	29+	-14	5	1223	0	9	30	6	1.60		.33	11	16.9	24	1	7	0	0
PAUL 1 E	AM	43.4	21.4	32.4	- 5.9	64	30	9	5+	1003	0	2	30	0	.53	- .34	.25	11	1.0	1	1+	1	0	0
POCATELLO WB AP	//R	39.4	20.5	30.0	- 6.6	59	29	0	5	1076	0	7	29	1	.49	- .64	.19	11	2.3	7	1	2	0	0
PRESTON SUG FACT 2SE		39.6	17.7	28.7	- 5.6	59	29+	- 7	6	1119	0	5	30	2	.73	- .81	.48	10	6.8	17	1	2	0	0
RUPERT	AM	42.8M	21.8M	32.3M	- 6.0	65	30	7	20	1013	0	3	30	0	.55	- .23	.24	11	1.5	2	1	1	0	0
SAINT ANTHONY		34.9	10.0	22.5		53	29	-19	5	1311	0	11	31	10	.29	- .55	.14	30	2.5	23	1+	2	0	0
SPENCER RS		30.3	4.4	17.4	- 7.5	45	29	-21	5	1471	0	18	31	10	.64	- .76	.34	30	7.0	31	1	3	0	0
SPRINGFIELD 1 SE		M	M	M		58	29	-10	5		0													
STREVELL		40.9	20.0	30.5		56	29	- 3	5	1061	0	6	29	2	.22		.11	24	1.0	4	1	1	0	0
SUGAR		35.4	10.5	23.0	- 7.0	56	29	-19	5	1296	0	11	31	8	.36	- .32	.27	30	2.5	19	1+	1	0	0
TETONIA EXP STA		31.5	9.5	20.5		47	29	-16	5	1373	0	18	31	8	.91		.27	23				5	0	0
DIVISION				25.6	- 6.6										.57	- .59			5.1					
STATE				28.7	- 7.0										1.22	- .46			10.0					

DAILY PRECIPITATION

Table 3

Station	Total	1	2	3	4	5	6	7	8	9	10	11	12	13	14	15	16	17	18	19	20	21	22	23	24	25	26	27	28	29	30	31
ABERDEEN EXP STA	.34											.20	.04	.03						.02											.05	
AMERICAN FALLS 1 NW	.42			T							.03	.21	.02	.09						T	.01			.01							.05	
ANDERSON DAM	1.50		T	T						.04	T	.25	.17	T	.07					T			.25	.03	.23	T			.42	.02	.02	
ARCO	.20											T								.15										.05		
ARROWROCK DAM	1.48	.07	T	.04	T						.01	.40	T	.11	.07	T					T		.43	.06	.15				T	.10	.02	
ASHTON 1 S	1.04	.09									.21	T		T	.16	T			T											T	.56	
ATLANTA 1 E	3.47	.22	.41	.05	.01					•	•	•	•	•	•	•		1.31		.02	T	T	.62	.08	.30	T			T	.32	.13	T
AVERY RS	2.52	.11	.17	.26	.01					.03	.22	.24	.38		.03						.04	.05	.31	.09	T					.38	.06	.12
BAYVIEW MODEL BASIN	1.27	.11	.05	.01						.05	.02	.17	.08	.02	.03								.26	.06						.13	.27	.01
BIG CREEK 1 S	3.39	.96	.12	T	T						T	.25	.49	.05	.45		T	T		.11	.05	T	.48						T	.26	.10	.05
BLACKFOOT	.44											.08	T	.06						.30												
BLISS	.44									T	.08	.16		T							.02		T		.15				.03	T	T	
BOISE LUCKY PEAK DAM	.71										.01	.45			.04								.03		.13				.85			
BOISE WB AP //R	.39	T	.05	.01							.05	T	.03	.01	.02					T			.07	.01	.09				.02	.03		
BONNERS FERRY 1 SW	1.26	T	T	.04					.02	.02	.20	T	.51							T		.01	.17	.02						.27		
BUHL	.61			T						.10		.10		.09									T	.14					.14	.04		
BURKE 2 NNE	6.36	.55	.37	.51	.18		T			.14	.87	.70	.57	.23	.14				T		T	.16	.86	.53	T	T				.46	.18	.19
BURLEY	.57					T					.05	.14	T	T	.01						.13				.20					T	.04	
BURLEY FACTORY	.41										.07	.12	T	T	.01						.08			T	.15							
BURLEY CAA AP	.90			.05	T					.06	.03	.14	.04	.02	.01					.12			.03	.03	.20				.04	.13	T	
CALDWELL	.74	T	T		T						T		T		.10								.47	.10	.02				.04	.01	T	
CAMBRIDGE	.74	.01	.04								.09		.25		.10														.13	.12		
CASCADE 1 NW	1.40	.03	.24	.03	.03						.04	.19	.34		T							.02	.19						.03	.19	.03	.04
CENTERVILLE ARBAUGH	3.18	.09	.12	.06	.11						.32	.55	.66	.03	.30					T			.38	.07	.13				.12	.22	.02	
CHALLIS	.12											.02											.05							.05		
CHILLY BARTON FLAT	.32										T				T	T								T						.05	.27	
CLARK FORK 1 ENE	2.60		.06					.05		.25	.56	•	.37		.17								.53	.18						.27	.34	T
CLIFFS	.92		T							.30	T		T	.09	T	T				T			T	.33	T	T			.20	T		
COBALT BLACKBIRD MINE	2.87	.12	.69	.04	.05		T	.81			.09	.64	.06	.36	.14	T				.05	.03		.08	.40							.05	.04
COEUR D ALENE RS	.94			.03							.27		.17	.10								.03	.06	.01					T	.22	.03	
CONDA	1.21				.05	.01					.12	.16	.05	.83	.24	T		T			T		.04		.12						.39	
COTTONWOOD	1.37	.58	.07	T	.06						.04	.16	.02		.03	T				.07			.17	.07	T	.03				.04	.03	
COUNCIL	1.26		.10	T							.08	.39	.26	T	.06								.11		T				.06	.28		
CROUCH 2 NNW	2.62	.12									.70	.37	.90		.03								.06						.19	.13	.12	
DEADWOOD DAM	3.51	.68	.41	.06	.03						.12	.41	1.00	.03	T					.04	T	.03	.30	.04					.05	.22	.07	.04
DEER FLAT DAM	T																								T				T	T		
DEER POINT	1.44	T	.11	.04	.13					T	.01	.08	.04	.13	.14					.08		.03	.07	.16	.08	T			.16	.16	.02	T
DIXIE	3.51	.46	.59				T				.43		.40	T	.25	T				.28	T	.21	.63	T					T		.26	
DRIGGS	1.70			.30				.05	.15		•	.60		.40		.10									.10							
DUBOIS EXP STA	.15						.02				T		T	T	.02															.11		
DUBOIS CAA AP	.22						.01			T	.02			T	T				T	T			.01						.02	.12	.04	
ELK CITY	2.95	.49	.41	.41							.01	.10	.12	T	.15	•	•		.19	.01	.01	.24	.27	.05	.09					.27	.09	.04
ELK RIVER 1 S	8.13	.65	.13	.77	.12						.70	.50	.80		.16				T	T	T	.51	.38	.23	.26					.44	.18	.30

See Reference Notes Following Station Index

DAILY PRECIPITATION

Table 3—Continued

IDAHO
MARCH 1953

Station	Total	1	2	3	4	5	6	7	8	9	10	11	12	13	14	15	16	17	18	19	20	21	22	23	24	25	26	27	28	29	30	31
		Day of month																														
EMMETT 2 E	.40												.40																			
FAIRFIELD R5	.46	T	.01	T						T	.02	.20	.05	T	.04						T		.05	.01					.02	.08		
FAIRYLAWN	1.07									.29				.12	T					T				.36		.12			.14	.04	.04	
FENN R5	2.87	.30		.18	.16						.30	.29	.21		.17	.01						.14	.59	.17	.09					.20	.24	T
FORT HALL IND AGENCY	.53											.24		.06		T					.03										T	
GARDEN VALLEY RS	1.92	.12	.20	T	.02						.23	.40	.53		.04							.05			.03				.07	.21		.02
GLENNS FERRY	.64									.08	.03	.07	.61	T							.04		T	.05	.34				T	.62		
GOODING CAA AP	.46			T						T	.12	.15	.02	T	T					.05	T		T	.05	.04				.05	T		
GRACE	.69									.12	.12	T	.08	.04	.02								.02		.06						.23	
GRAND VIEW	.41		T							T		.06												.06	.22				.05	.02		
GRANGEVILLE	1.04	.11	.15	.02	.06					T	.04	T	.06	.03	.02	T	.02		.12	.13	.02		.04		.12					.06	.02	
GRASMERE	.84				T					.17	T			.11	T					T			T	.04	.12	.05			.16	.19		
GRAY	.70												.30																		*	.40
GROUSE	.06	T		T								T	T							.01											.05	
HAILEY AP	.53		.01									.11	.12																	.09		
HAMER 4 NW	.10										.02									T			T	T						T	.06	
HAZELTON	.41				T						.09	.10	T	.04	.02						T			T	.11				.05	T	T	
HILL CITY	.58			T							.10	T	T	T	.22								.05		.21					T		
HOLLISTER	1.28										.34				.03									.06	.64	.04			.06		.09	
HOWE	.10																			T										.10		
IDAHO CITY	2.60	.05	.06	.03	.06						.13	.53	.55	.11	.36								.35	.16	.15				.10	.06	.06	
IDAHO CITY 11 SW	3.10	.03	.15	T	T		.02	.31			.30	.65	.53	T	.35					.05		T	.35	T	.12				.30	.12	T	
IDAHO FALLS 6 NE	.33												.02	T						.30			.01								T	
IDAHO FALLS CAA AP	.21									T	.02	.61	T	T	T					.11	T		.05						T	.04	T	
IDAHO FALLS 45 NW WB R	.04										.01									T			T						.01	.02		
IDAHO FALLS 46 W WB R	.20										T		.01		T					.07			.01						.01	.10	T	
IRWIN 2 S	.66	T			T						.15	.11		.23		.65						T		.07							.27	
ISLAND PARK DAM	2.47						.14				.44	.50		.22	.27	.03							.54								.53	
JEROME	.89				T						.14	.19	T	.09	T						.05				.20	T			.06	.11	.03	
KAMIAH 1 NE	1.90	.25	.43		.04						T	.21	T	.01	.27	.04				.03	.07	T	T	.23	.03						.29	T
KELLOGG	2.69	.42	.06	.18	.03					.04	.05	.34	.07	.21	.03								.32	.04	.09					.14	.49	.14
KOOSKIA	1.30	.55	.06		T						.04	.02	.02		.22	T			T	.07	T		.07		T					.22	.03	
KUNA 2 NNE	.06		.02		T						T	T	T	T	T					T			T	.04	T	T			T	T	T	
LEWISTON WATER PLANT	.89	.21	.12	T	.02						.01	.07	.06		.26				T	.05		.01	.03	T	.02				T	.03	T	
LEWISTON WB AP //R	.96	.25	T	.01							.06	T	.04	T	.30				.08		T	T	.02	.05	.06				.01	.06	T	
LIFTON PUMPING STA	.36			T	T		T				.31	T	.01		T			T					T	.01	.04						.01	
MACKAY R5	.07						T							.02	T															.03	.02	
MALAD	.60									.12	.27			.02	T									.06	.03						.16	
MALAD CAA AP	.37									.26	.10	T	T	T									.02	T	.02					T	.15	
MAY RS	.19		T									.05	T	.02	.63					T	T		T	T						.03	.04	
MC CALL	2.17	.15	.54								.20	.16	.27	.06									.36							.10	.51	
MC CAMMON	.42									.06		.10	T	.06			T			.04		T	.05		.03							.00
MERIDIAN 1 W	.31	.05									T	T	.05		.11					T			.04		.17				.04	.05		
MESA	.73										.11	.24	.21		.05					T			T						.05	.09	T	
MINIDOKA DAM	.58										.06	.05	.03	.06	.02						.01				.01				.06		.04	
MONTPELIER RS	.69				.03			T			.26	.09	.07		.02	.05	T				T		T	.10	.03	T					.02	T
MOSCOW U OF 1	1.60	.10	.03	.01						.03	.47	.05	.20	T	.37				T	T	T	.02	.05	.06	.20					.06	.15	
MOUNTAIN HOME 1 NE	.69		.03							.06	.03	.02	T	.01										.06	.55				.07	.03	.03	
MULLAN PASS CAA	4.62	.39	.31	.33	T	T	T		T	.15	.53	.26	.03	.16	.07	T	.03	.02	.02	T	.02	.36	.49	.51					.02	.27	.19	.04
NAMPA 2 NW	.13		.01		T							T	T											.07	T				T		.05	
NEW MEADOWS RS	1.68	.06	.24									.46	.27	.14									*	.16						.21	.32	
NEZPERCE 2 E	1.75	.46	.09	T	.07						.07	.12	.04		.33				T	.06	T	.02	.10	.08	.10				T	.16	.03	
OAKLEY	1.01			T	.03					.12	.20	.03		.02	.02						.06			.07	.26	.05	.02		.02		.13	
OBSIDIAN 4 NNE	1.67	.13	.11	T	T					T	.15		.20	.35	.15	.07				.06		.22	T		T					.12		.07
OLA 5 S	.66										.09	T	.40									T							.03	.09	.05	
OROFINO	3.44	.06	.45	T	T		.14				.60	.30	.30		.50							.15	.07	.20	.36					.26	.10	.13
PALISADES DAM	1.60	.01		.04	.01	.01	.02	.01			.15	.33	.06	.16	.15	.15			T	T	.01	T	.15	.09	T						.23	T
PARMA EXP STA	.22		.03								T		T											.09	.03				.04			.03
PAUL 1 E	.53										.07	.25		*	.05						.02				.06					.03	.05	
PAYETTE	.31													.09									T						.21	.01		
PIERCE RS	3.85	1.12	.30	.02	*						1.00	.56	.24	.03	.52		T		T		*	.30	*	.86	.32					.26	.34	.16
POCATELLO WB AP //R	.49			T	T					.01	.09	.19	.02	.06	T	T				.02			T	T	T				T	.10	T	
PORTHILL	.98	T	.09						.20			.11	.12		.03								T							.25	.18	
POTLATCH 1 SE	1.66	.25	.10	.04						.07	.40	.02	.24	.03	.29		T			T		.04	.02	.02	.13				T	.11	.10	
PRESTON SUG FACT 2 SE	.73										.48	T			.02									.02	.01						.20	
PRIEST RIVER EXP STA	2.37		T	.02					T	.09	.50	.11	.42	.09	.01							T	.40	.12						.54	.06	.01
RICHFIELD	.42									T	.07	.26								T	.05								.04			
RIGGINS R5	1.23		.16									.14	.04		.08					.21	.01	*	.14							.46	.04	.01
RUPERT	.55										.06	.24	T		.03						.04				.06					.04	.06	
SAINT ANTHONY	.29						T								.13					T				.02						T	.14	
SAINT MARIES	2.17	.21	.16	.28	.11						.59		.12	.23								.10	.14	.03						.07	.13	
SALMON	.32	.02	.10				T					.06	.63		.66								T							.03	T	
SANDPOINT EXP STA	2.32	.01	T	.06						.12	.42	.12	.57	.08	.03							T	.23	.10					T	.50	.07	.01
SHOSHONE	.62									.03	.06	.36	.04	T	T						.25			.01	T				.03	.02		
SPENCER R5	.64	T					.04						T	.02	.11	T								.01						.10	.34	
SPRINGFIELD 1 SE	-									T		.05	T	-	-	-	-	-	-	-	-	-	-	-	-	-	-	-		T		
STIBNITE	4.54	.46	.60	.10	.25						.04	.57	.37	.43	.22	.10		T		.05	.05	.04	.16	.39	.03	T				.14	.45	.07
STREVELL	.22			T						.01	.03	T			.01			T			T			T	.11	T			.04		.02	
SUBAR	.36						T						T	T	.09					T											.27	
SUN VALLEY	.67	T	T								T	.30	.12	T	T					T			.10	.07	T				T	.08		
SWAN FALLS PH	.08		.04											.04						T												
TETONIA EXP STA	.91					.14	.05				.10	.07						.13						.27	T						.15	
THREE CREEK	1.05				T						*	.25		.22	.15									.09	.16		T	T			.16	
TWIN FALLS 2 NNE	.64			T	T					T	.09	.12	T	.02	.02						.06			.07	.19	T			.04	T	.03	
TWIN FALLS 3 SE	.73										.12	.15			.03						.00			.09	.16					.06	.04	
WALLACE	4.13	.14	.15	.11	.00					.19	.56	.40	.57	T	.04		T		T			.12	.49	.64						.50	.11	.05
WALLACE WOODLAND PARK	4.08	.49	.27	.15	.26	.02					.11	.56	.53	.30	.05								.40	.17	.25					.06	.22	.22
WEISER 1 S	.16		T																										.00	.10		
WINCHESTER 1 SE	3.66	.00			.30						.65	.10	.24	.19	.60				.25			.20		.09	.32					.40	.14	

See reference notes following Station Index.

Table 5

DAILY TEMPERATURES

IDAHO
MARCH 1955

Station		Day Of Month 1	2	3	4	5	6	7	8	9	10	11	12	13	14	15	16	17	18	19	20	21	22	23	24	25	26	27	28	29	30	31	Average
ABERDEEN EXP STA	MAX	40	41	36	29	21	31	32	40	47	41	42	48	42	32	33	36	40	48	45	28	37	48	44	45	41	38	48	51	62	56	52	41.1
	MIN	25	29	25	17	-7	-3	2	10	17	29	33	30	28	23	15	13	23	21	25	-1	9	31	25	29	16	12	14	24	28	29	24	19.2
AMERICAN FALLS 1 NW	MAX	44	43	39	32	24	34	34	38	51	42	42	49	45	33	32	36	38	48	46	31	37	48	46	45	43	36	42	49	60	57	51	41.8
	MIN	28	33	26	20	4	5	6	13	20	30	33	35	27	21	18	15	25	28	25	4	16	37	28	30	17	14	14	27	35	30	27	22.3
ANDERSON DAM	MAX	43	40	35	31	28	37	37	44	39	41	44	58	40	35	48	38	44	44	43	37	38	45	40	45	40	41	40	39	46	43	51	41.1
	MIN	23	33	24	20	-4	3	11	15	19	28	33	32	28	24	8	8	15	14	24	8	14	30	18	32	23	24	20	31	35	25	26	20.8
ARCO	MAX	35	37	31	28	21	23	30	39	47	40	35	41	37	28	33	32	38	38	38	28	32	40	35	43	36	36	40	36	55	43	48	36.2
	MIN	19	28	16	2	-8	-7	-2	5	12	25	20	27	23	13	19	5	13	10	12	6	-1	20	15	14	8	0	12	22	31	22	25	13.2
ARROWROCK DAM	MAX	39	42	44	36	27	29	37	44	50	40	45	48	48	41	35	38	43	45	49	34	33	39	46	43	45	43	45	42	45	55	43	41.7
	MIN	12	33	26	22	1	2	10	16	23	25	32	33	28	29	19	15	15	20	20	15	17	22	22	23	30	22	26	30	30	29	29	21.5
ASHTON 1 S	MAX	30	34	31	28	20	20	29	31	34	36	39	37	35	26	22	26	32	34	36	32	36	35	35	26	27	29	35	40	47	39	41	32.5
	MIN	20	27	17	10	-20	-8	-2	1	15	29	26	27	26	15	-9	-5	-1	10	8	-12	-1	0	-3	-7	-1	-5	-3	10	29	21	8	7.2
ATLANTA 1 E	MAX	30	31	28	22	30	38												42	27	26	24	31	33	34	38	39	56	53	49	40	47	
	MIN	19	23	17	8	-9	2												9	10	-6	-1	20	7	21	17	12	26	31	27	17	15	
AVERY RS	MAX	35	35	30	28	26	44	34	58	55	38	38	39	41	40	40	40	57	54	39	38	38	41	34	32	39	49	55	50	44	42	46	42.0
	MIN	26	21	16	-4	11	19	22	28	33	30	29	27	26	31	16	16	28	23	15	15	18	30	27	18	3	6	24	32	32	32	32	22.0
BAYVIEW MODEL BASIN	MAX	35	39	37	33	18	27	43	47	52	45	44	40	40	36	40	43	43	45	45	39	40	41	40	34	30	32	37	39	46	44	46	39.4
	MIN	10	26	22	-12	-7	13	20	28	33	31	30	32	29	25	18	22	18	29	17	15	22	30	22	12	10	14	24	33	37	32	30	21.5
BIG CREEK 1S	MAX	31	32	27	27	28	39	31	84	46	31	33	37	32	30	32	38	44	44	34	22	31	32	31	33	35	40	50	45	44	38	43	36.0
	MIN	21	21	10	0	-36	-16	5	13	10	20	20	24	-3	16	-1	-22	3	3	9	-20	0	23	6	8	-13	-20	-2	23	29	14	21	5.4
BLACKFOOT	MAX	42	43	36	29	24	32	37	44	48	42	43	50	41	34	36	40	42	48	42	28	35	45	42	45	38	38	48	55	63	56	53	41.9
	MIN	24	30	26	17	-1	4	5	10	20	29	33	28	27	24	18	13	20	23	17	-2	4	30	24	28	14	9	15	25	38	28	27	19.5
BLISS	MAX	47	46	40	34	32	43	41	52	53	55	50	56	57	38	42	45	48	55	47	37	48	54	49	49	42	47	54	44	45	51	59	47.2
	MIN	22	32	29	22	7	10	15	28	27	31	37	34	29	25	17	17	20	20	23	13	20	27	22	32	26	27	21	37	39	29	23	24.5
BOISE LUCKY PEAK DAM	MAX	44	45	39	37			50	56	51	42	50	54			40	44						52	47	50	47	51		55	65	48	57	
	MIN	32	33	28	22	8			30	32	29	37			20	20	20					15	33	24	34	31	26		31	36	32	33	27.5
BOISE WB AP	MAX	44	42	38	27	29	38	47	55	46	46	48	54	43	38	40	43	46	54	39	38	43	54	47	49	44	47	55	53	62	49	58	45.7
	MIN	37	30	26	17	10	16	22	28	30	29	36	33	31	24	18	21	24	29	24	18	21	30	22	35	28	25	31	40	32	30	31	26.7
BONNERS FERRY 1 SW	MAX	39	39	34	24	20	40	50	41	46	36	41	43	40	41	41	44	46	42	38	36	38	42	33	25	32	37	43	44	45	47	48	39.4
	MIN	27	24	21	-2	-12	8	17	28	35	26	33	30	29	23	9	23	16	32	23	14	20	32	23	8	5	9	22	28	32	35	36	21.1
BUHL	MAX	49	48	39	36	30	41	49	54	50	50	49	55	53	35	38	42	46	54	51	35	44	54	50	47	42	45	54	52	68	47	57	47.2
	MIN	27	35	27	21	9	15	29	23	32	31	36	38	27	24	19	19	24	27	25	17	20	34	24	31	29	27	24	33	36	30	29	26.5
BURKE 2 NNE	MAX	26	26	22	19	10	30	45	47	43	31	32	32	34	31	32	30	36	35	29	25	28	31	27	24	24	32	43	46	41	34	39	31.9
	MIN	21	20	16	-14	-14	9	15	29	30	24	22	23	20	19	7	9	13	18	4	5	16	23	22	8	-4	-1	14	18	32	28	29	14.9
BURLEY	MAX	38	47	49	36	27	30	40	45	54	55	47	48	52	55	35	39	42	46	52	37	34	41	52	47	45	40	44	53	48	65	47	44.2
	MIN	23	25	30	22	10	11	15	19	24	32	31	34	29	25	20	16	22	25	27	9	18	23	25	30	22	21	18	22	34	31	29	23.3
BURLEY FACTORY	MAX	35	43	46	34	28	27	38	42	50	52	46	45	51	35	33	36	40	42	50	35	30	44	50	46	44	36	41	50	48	64	46	42.2
	MIN	20	27	28	20	7	10	13	16	23	31	31	32	28	29	20	13	21	24	27	6	11	23	24	28	21	20	17	22	34	30	26	21.9
BURLEY CAA AP	MAX	46	46	34	29	26	38	42	50	52	46	44	51	36	35	36	39	42	51	35	30	40	51	46	44	35	41	52	40	64	45	56	42.8
	MIN	22	30	25	14	8	11	14	23	25	31	33	32	27	23	19	13	24	22	14	7	14	33	25	30	21	21	17	31	33	28	25	22.4
CALDWELL	MAX	83	50	45	42	33	34	50	54	51	48	52	00	58	44	45	49	50	58	43	43	48	58	51	55	49	53	57	55	63	53	62	50.5
	MIN	35	33	29	22	11	22	27	27	25	27	36	37	32	26	20	17	27	23	25	20	21	37	23	36	32	25	29	39	43	30	26	27.8
CAMBRIDGE	MAX	44	42	38	31	30	33	35	39	38	40	43	48	39	35	34	34	40	44	39	40	39	47	49	48	45	50	51	46	53	49	55	41.9
	MIN	20	30	19	17	-10	-1	3	7	11	22	30	30	21	18	8	4	14	11	24	11	20	30	21	26	26	21	23	35	35	27	27	18.7
CASCADE 1 NW	MAX	33	34	31	25	19	29	35	43	47	35	37	38	32	34	27	29	38	41	38	25	35	35	37	37	34	38	47	42	45	36	43	35.5
	MIN	21	23	12	8	-25	-8	-5	5	14	22	23	26	12	17	-6	-7	13	-1	11	-5	2	24	13	21	14	1	19	27	30	22	19	11.0
CHALLIS	MAX	39	39	32	20	22	31	43	46	53	41	42	47	37	36	34	37	43	51	47	27	36	47	46	43	39	41	48	50	56	45	52	41.2
	MIN	27	27	19	10	-7	8	3	16	21	22	28	25	15	11	9	7	20	18	14	0	9	28	11	25	11	8	15	24	31	37	24	10.6
CHILLY BARTON FLAT	MAX	37	40	30	28	26	35	34	39	45	40	43	41	35	26	26	38	36	45	37	30	32	45	43	43	41	38	36	39	54	41	46	37.7
	MIN	11	24	8	-3	-17	-6	1	0	4	20	21	20	21	8	0	-4	15	3	8	0	0	18	8	4	-2	0	-2	19	30	7	20	7.6
CLARK FORK 1 ENE	MAX	45	41	34	22	27	41	54	56	50	42	42	43	39	46	48	45	50	46	40	41	37	47	38	34	34	40	47	47	44	47	48	42.4
	MIN	24	26	17	-11	-16	11	21	26	31	28	30	31	27	20	9	16	11	28	17	15	25	29	30	3	-4	0	16	28	31	30	32	18.7
CLIFFS	MAX	39	43		32	21	46	83	82	44	35	43	41	35	30	31	40		50	40	26	39	42	42	40	48	41	42	46	48	39	49	40.9
	MIN	1	20		8	-15	-3	10	19	19	11	20	33	20	11	-6	-5		9	9	6	4	29	19	31	27	21	23	33	29	11	19	14.2
COBALT BLACKBIRD MINE	MAX	23	26	28	21	7	12	27	42	44	40	30	28	33	31	20	23	29	34	36	19	14	28	29	26	28	28	33	42	39	43	35	29.0
	MIN	4	16	10	3	-19	-18	5	16	16	12	13	12	-2	3	-4	-6	-6	4	7	-16	-15	9	9	12	-8	-9	-7	10	22	10	14	3.1
COEUR D ALENE RS	MAX	37	36	34	30	36	40	53	51	50	40	41	39	37	37	43	43	44	44	40	39	40	40	39	34	34	40	47	48	44	42	48	41.0
	MIN	26	26	23	-13	-8	15	17	27	35	31	29	32	29	26	17	17	16	28	15	14	27	29	26	15	7	9	23	23	34	30	33	21.2
CONDA	MAX	35	42	44	30	21	25	28	36	48	50	38	40	50	41	29	26	24	30	39	33	34	33	40	35	38	26	29	34	47	55	37	36.0
	MIN	14	26	24	13	-14	-10	2	5	12	21	24	29	25	18	4	-12	4	0	5	-4	-9	-1	10	23	1	-10	-3	-1	17	23	14	8.1
COTTONWOOD	MAX	35	34	28	22	22	37	45	49	43	36	36	45	42	32	33	36	40	37	28	29	34	38	35	35	29	34	43	48	47	38	48	36.6
	MIN	24	18	13	-8	-15	6	13	29	27	26	23	22	10	21	12	9		19	17	7	18	25	23	16	4	3	17	34	32	25	30	10.7
COUNCIL	MAX	40	40	36	32	23	35	40	40	40	40	41	43	44	39	39	35	41	44	40	41	35	40	41	42	43	44	47	44	45	44	52	40.3
	MIN	29	31	19	14	-1	-1	-1	9	12	20	29	30	18	24	9	5	19	8	9	9	10	31	17	22	24	22	20	33	33	29	27	18.0
DEADWOOD DAM	MAX	31	31	28	22	28	37	49	52	48	39	35	37	36	33	33	37	42	42	38	27	28	34	37	37	40	44	49	49	49	38	42	37.8
	MIN	18	24	7	0	-32	-15	-7	7	6	21	19	24	10	14	-23	-17	-10	-10	-3	-22	-11	21	1	20	12	-0	4	24	29	15	13	4.5
DEER FLAT DAM	MAX	55	42	42	30	45	40	49	54	52	53	56	54	47	40	42	47	49	59	42	42	48	58	50	52	48	52	57	53	60	53	58	49.3
	MIN	38	34	28	20	11	15	19	29	25	27	35	37	29	23	16	17	28	23	27	18	24	33	22	34	31	23	33	38	43	39	37	27.6
DEER POINT	MAX	24	25	19	14	16	28	40	39	37	28	29	29	26	21	21	28	33	31	30	19	21	27	26	25	27	28	30	34	39	24	34	27.5
	MIN	15	18	10	1	1	9	22	28	27	14	13	22	11	7	6	11	14	19	8	4	9	16	10	19	13	14	18	23	19	16	19	14.1
DIXIE	MAX	28	29	24	16	18	32	45	47	43	28	31	37	30	25	28	33	37	37	22	22	26	32	27	29	32	37	45	41	46	34	39	32.3
	MIN	21	12	10	-2	-34	-5	4	6	10	14	17	20	-10	2	2	-20	7	-5	10	-21	-2	20	15	17	-18	-20	1	22	21	12	12	3.7
DRIGGS	MAX	35	38	38	33	19	25	30	33	34	30	30	35	40	35	25	23	30	29	32	30	30	32	34	33	30	25	25	35	40	53	49	32.5
	MIN	19	18	23	15	-19	-15	2	4	10	15	15	20	23	23	-10	-14	5	5	9	-6	4	10	15	19	-10	-12	4	4	15	20	15	7.3
DUBOIS EXP STA	MAX	30	34	30	24	18	16	26	36	33	33	33	36	28	30	26	28	33	30	28	17	21	40	38	30	24	33	33	37	42	42	36	30.5
	MIN	5	23	14	-1	-3	-13	0	10	12	16	25	19	19	18	5	2	10	16	7	0	-4	16	10	8	-1	4	7	14	26	19	16	9.6
DUBOIS CAA AP	MAX	34	36	30	20	16	23	31	42	43	35	36	37	33	31	29	28	34	31	23	22	25	45	34	34	25	33	33	39	47	38	40	32.5
	MIN	20	20	7	-8	-16	-5	-1	9	10	18	20	20	20	20	7	1	10	15	8	-1	-3	20	8	10	3	5	8	18	32	23	18	10.2

See reference notes following Station index.

DAILY TEMPERATURES

Station		Day Of Month 1	2	3	4	5	6	7	8	9	10	11	12	13	14	15	16	17	18	19	20	21	22	23	24	25	26	27	28	29	30	31	Average
ELK CITY	MAX	35	35	34	23	25	37	54	53	46	39	38	47	38	34					29	27	34	39	34	34	37	42	56	53	52	38	47	39.3
	MIN	22	32	22	2	-58	4	5	12	10	22	22	20	- 3	19					18	-19	1	28	22	20	-15	-24	1	21	21	16	22	9.7
ELK RIVER 1 S	MAX	33	33	51	26	22	36	51	54	52	41	36	36	39	35	36	36	42	39	36	56	33	40	37	32	36	42	48	46	40	38	45	38.3
	MIN	28	7	11	-12	-23	13	8	26	27	28	28	29	10	26	12	0	11	14	6	8	20	30	29	16	- 7	- 6	14	28	33	30	30	15.2
EMMETT 2 E	MAX	47	47	39	36	30	40	47	52	50	46	49	53	45	41	42	45	48	54	47	40	45	52	50	50	47	51	56	56	64	51	60	47.8
	MIN	34	34	26	20	9	16	26	26	29	30	38	33	31	26	19	20	27	27	26	15	23	40	24	53	30	22	28	43	44	31	30	27.6
FAIRFIELD RS	MAX	35	35	28	21	18	29	32	37	38	35	36	42	36	28	30	31	35	37	35	29	52	37	37	37	33	34	39	57	45	37	42	34.2
	MIN	19	27	18	4	-24	-14	-10	- 5	- 2	21	31	29	20	13	2	-10	5	13	10	0	3	24	15	30	15	20	7	26	32	20	16	11.5
FAIRYLAWN	MAX	41	45	36	30	28	46	54	56	44	44	46	45	37	31	32	59	40	49	33	51	59	46	42	41	39	43	50	50	51	42	55	42.2
	MIN	23	27	17	10	- 7	3	16	24	24	19	34	32	26	9	6	4	11	15	13	6	12	52	19	31	29	27	25	36	31	14	24	19.1
FENN RS	MAX	34	44	39	37	30	38	52	47	53	36	45	42	42	39	43	38	48	41	38	38	39	43	44	37	59	42	51	46	45	42	47	41.9
	MIN	32	30	26	14	0	20	28	30	28	32	31	31	24	28	29	19	31	24	31	18	30	33	32	29	16	11	24	29	32	32	34	26.1
FORT HALL IND AGENCY	MAX	45	43	39	29	29	33	37	41	47	42	42	50	45	31	33	37	39	47	45	27	35	47	43	42	42	39	47	53	62	59	51	42.0
	MIN	19	30	26	17	- 2	- 1	1	10	17	29	32	34	26	21	14	11	21	22	22	2	7	51	21	29	15	8	11	26	39	28	26	19.1
GARDEN VALLEY RS	MAX	44	42	39	32	37	44	51	55		45	46	45	44	39	41	44	47	49	59	36	37	44	44	45	45	49	55	50	58	48	54	44.9
	MIN	29	32	23	15	- 7	2	9	16		28	31	32	26	28	6	8	15	15	16	7	15	29	19	30	28	18	22	32	33	27	30	20.3
GLENNS FERRY	MAX	50	48	45	36	38	45	46	57	50	50	54	58	47	41	48	48	52	58	45	41	50	53	52	47	46	50	56	49	62	56	63	49.7
	MIN	25	32	30	24	9	13	20	27	27	31	36	38	30	29	18	14	26	17	17	14	18	33	23	33	30	26	21	40	39	29	21	23.4
GOODING CAA AP	MAX	45	41	36	29	29	38	37	46	48	44	47	52	34	35	38	41	45	52	37	36	41	49	46	46	39	43	52	42	62	49	56	43.0
	MIN	28	30	27	14	3	7	14	24	27	29	34	31	27	23	17	18	21	24	21	14	19	30	23	30	23	24	23	34	30	28	26	23.3
GRACE	MAX	35	39	33	26	29	22	32	39	41	34	41	40	41	31	23	31	34	32	33	17	22	42	38	39	31	32	34	40	46	44	36	34.0
	MIN	20	30	20	12	-12	- 6	2	9	16	26	31	28	25	16	2	- 3	7	9	12	- 1	- 7	20	20	26	9	- 1	3	15	31	23	12	12.8
GRAND VIEW	MAX	54	53	45	43	35	45	51	61	56	54	55	61	50	47	50	52			43	43	52	60	58	52	48	51	57	53	65	56	62	52.1
	MIN	34	38	28	25	10	12	18	25	23	28	38	40	32	25	12	28			22	21	17	38	20	35	32	25	27	40	41	31	24	27.2
GRANGEVILLE	MAX	38	34	29	22	24	35	47	50	46	40	37	49	40	31	36	54	43	39	38	30	37	42	38	37	32	38	46	50	55	41	51	39.1
	MIN	27	21	20	- 3	- 9	10	16	32	32	28	26	24	19	23	20	15	20	24	13	12	24	27	27	11	8	11	21	32	27	27	31	19.9
GRASMERE	MAX	40	49	38	31	25	36	51	51	47	43	46	47	43	44	30	39	36	46	44	29	48	49	46	45	40	38	49	50	55	48	52	43.3
	MIN	16	28	19	11	- 3	11	23	27	29	21	31	32	22	16	11	9	19	22	15	12	14	30	21	32	22	22	21	34	29	21	24	20.7
GRAY	MAX	36	35	32	30	24	25	26	26	26	35	38	40	35	35	45	42	38	36	35	32	23	19	20	22	25	28	32	35	40	45	49	32.5
	MIN	18	19	16	15	-11	- 8	- 5	- 4	- 2	0	10	19	20	18	- 6	-10	- 8	- 6	- 9	-10	-13	- 6	-10	- 6	-11	- 4	0	15	28	25	24	3.2
GROUSE	MAX	30	38	30	22	22	30	40	42	43	39	37	37	35	28	32	32	35	41	31	23	32	37	34	40	33	30	35	36	45	43	45	34.7
	MIN	18	25	11	- 7	-22	-13	- 8	- 4	1	18	27	20	21	7	8	-12	- 1	- 3	- 5	4	- 8	13	- 1	1	6	- 4	1	18	29	16	16	5.5
HAILEY AP	MAX	42	39	50	26	13	28	35	43	43	35	43	40	37	30	26	28	33	43	36	22	32	40	36	40	32	33	37	32	47	43	44	35.2
	MIN	14	24	15	- 9	-12	-13	- 4	10	14	14	25	22	19	8	1	- 1	1	4	2	1	- 3	20	4	13	11	11	11	22	23	14	14	8.9
HAMER 4 NW	MAX	36	38	35	27	15	22	29	39	37	36	43	40	42	34	30	31	58	40	32	26	31	45	42	40	34	35	36	44	60	54	50	36.8
	MIN	19	27	15	- 8	-23	-13	-13	- 4	0	17	30	24	24	19	8	1	8	11	10	- 6	- 4	21	8	17	6	4	7	17	31	24	16	9.5
HAZELTON	MAX	42	40	36	34	26	38	44	50	50	46	47	49	49	32	33	39	43	51	43	34	41	52	48	44	38	42	52	49	67	46	55	44.0
	MIN	22	32	24	21	9	11	12	24	26	29	33	32	27	22	19	16	23	23	25	10	18	32	26	30	23	23	19	32	34	27	27	23.8
HILL CITY	MAX	36	34	28	24	20	27	29	41	39	39	36	40	38	29	31	32	34	37	36	32	30	35	36	35	33	30	33	34	40	36	44	33.6
	MIN	19	3	18	7	-26	-14	-12	- 5	- 3	- 3	19	28	20	14	- 7	- 9	0	6	1	- 3	1	24	14	26	14	12	5	24	31	20	16	7.7
HOLLISTER	MAX	43	47	45	30	28	28	47	47		44	53	54	50	38	35	41	46	51	43	31	39	52	48	47	44	40	50	48	51	44	54	43.9
	MIN	27	26	26	19	5	12	12	31	32	28	31	29	27	22	18	11	22	24	21	8	13	24	21	30	25	25	20	29	31	28	26	22.7
IDAHO CITY	MAX	36	38	37	32	34	44	46	50	52	44	44	45	45	40	39	42	43	48	46	34	35	42	40	43	43	44	46	46	52	42	51	42.8
	MIN	24	29	16	6	-20	- 9	2	9	11	24	30	29	22	13	- 8	- 3	4	6	8	- 4	5	26	5	21	23	8	16	26	29	20	17	12.4
IDAHO FALLS 6 NE	MAX	36	38	35	23	16	26	27	34	42	38	36	41	39	32	32	29	31	41	37	25	31	40	36	41	35	34	42	51	58	53	47	36.5
	MIN	26	27	23	15	-14	- 4	- 4	0	8	27	32	31	25	22	5	8	12	22	17	- 5	0	10	20	26	11	8	14	21	33	28	25	15.1
IDAHO FALLS CAA AP	MAX	47	41	31	23	16	25	29	40	41	36	37	41	34	29	33	35	37	41	50	24	31	40	35	41	29	37	41	49	59	45	48	36.4
	MIN	23	30	18	- 1	-14	- 5	- 4	7	7	25	30	29	26	22	7	7	15	22	8	0	3	29	21	20	11	8	13	22	31	27	26	14.9
IDAHO FALLS 43 NW WB	MAX	36	37	31	22	16	21	27	36	33	36	45	43	33	32	35	33	41	38	28	28	35	47	42	46	31	35	42	40	60	43	49	36.2
	MIN	22	24	11	- 2	-14	- 5	- 5	3	8	22	24	21	24	18	15	6	12	13	11	7	3	22	15	18	8	0	8	15	30	23	14	12.0
IDAHO FALLS 46 W WB	MAX	33	37	29	25	16	22	29	41	43	36	40	42	31	30	30	34	58	42	30	24	33	41	37	44	29	36	43	39	59	43	47	35.6
	MIN	20	23	14	- 7	-15	-10	- 6	- 2	6	26	29	26	22	16	11	6	11	14	10	-13	2	26	15	21	9	4	8	20	30	25	16	11.7
IRWIN 2 S	MAX	40	40	34	23	23	24	40	50	58	43	41	54	40	36	28	30	35	40	34	25	26	40	38	42	32	34	40	50	55	42	44	38.2
	MIN							- 9	0	9	15	11	19	9	3	6	4	10	9	13	0	- 4	12	12	23	9	- 2	3	12	35	25	9	9.1
ISLAND PARK DAM	MAX	29	32	30	24	11	15	26	38	37	33	32	32	33	23	24	25	27	28	26	20	17	36	36	26	23	34	31	38	49	46	36	29.6
	MIN	15	23	17	0	-36	-10	-10	- 4	5	7	23	15	16	13	-27	-31	-15	8	-16	-22	-30	13	-14	-12	-15	-17	-20	- 8	25	24	3	- 2.6
JEROME	MAX	43	42	37	36	29	40	40	46	51	49	46	53	40	35	39	42	45	52		55	43	53	48	46	42	45	54	52	65	49	57	45.1
	MIN	21	32	23	14	6	10	10	20	23	34	28	30	25	22	15	16	19	22		6	15	26	23	32	25	24	20	32	33	26	22	22.1
KELLOGG	MAX	33	38	35	31	21	21	40	52	54	41	42	42	41	40	40	41	38	46	43	38	38	42	42	32	32	37	44	51	53	45	42	39.6
	MIN	29	29	22	- 5	- 9	13	18	20	32	32	31	30	28	28	19	20	16	21	17	16	23	31	29	18	7	9	12	31	36	33	34	21.7
KOOSKIA	MAX	36	45	43	36	28	44	55	60	55	47	46	49	49	44	45	43	51	45	42	40	42	51	51	48	44	50	61	55	51	50	59	47.4
	MIN	31	29	25	9	0	20	17	25	25	28	30	31	21	31	25	17	23	21	29	20	22	29	34	27	15	14	33	31	32	32	34	24.5
KUNA 2 NNE	MAX	49	45	40	36	31	39	49	58	47	45	49	57	45	42	42	47	45	56	49	42	47	55	50	52	47	50	55	56	63	55	60	46.4
	MIN	33	34	28	23	10	14	21	26	26	26	34	35	31	25	17	34	25	23	23	13	17	36	20	34	30	19	27	39	42	27	24	26.3
LEWISTON WATER PLANT	MAX	41	45	41	37	29	48	56	67	63	50	47	47	49	44	46	44	53	50	48	45	45	52	48	40	44	49	58	56	53	51	60	48.8
	MIN	33	31	26	10	7	22	25	37	30	35	35	36	28	32	26	26	25	29	28	22	33	37	36	27	22	21	30	42	40	34	39	29.2
LEWISTON WB AP	MAX	39	42	41	23	26	43	57	62	56	46	44	46	45	40	42	40	48	48	42	44	47	50	47	34	39	45	59	55	50	48	58	45.4
	MIN	30	25	20	6	2	18	24	39	30	33	29	32	25	27	22	22	21	25	20	19	31	32	26	21	17	19	28	39	34	31	35	25.2
LIFTON PUMPING STA	MAX	37	45	42	23	23	14	26	24	33	40	38	47	43	37	25	23	28	28	36	24	24	37	36	35	32	21	27	31	46	44	39	32.6
	MIN	16	27	15	15	-19	-17	- 9	- 8	- 3	24	25	25	27	21	1	-12	- 3	- 6	17	2	-10	17	- 4	20	11	- 9	- 8	3	24	24	15	7.2
MACKAY RS	MAX	39	42	35	21	25	25	33	39	42	40	36	43	36	27	29	35	39	42	30	24	35	41	38	37	35	39	43	38	50	44	50	36.6
	MIN	6	17	5	6	- 7	- 5	0	8	12	22	28	17	22	11	7	4	16	8	11	2	7	19	15	17	9	7	14	22	31	18	23	12.1
MALAD	MAX	43	49	42	50	25	27	37	43	41	37	46	49	45	36	36	38	42	44	38	28	30	50	47	45	36	39	45	51	61	53	50	41.4
	MIN	19	24	24	15	- 1	- 1	7	15	20	31	32	31	31	26	12	10	15	14	24	8	7	29	25	29	19	13	13	24	31	28	26	19.4
MALAD CAA AP	MAX	42	46	39	28	26	28	35	39	40	41	42	45	44	33	34	36	40	45	36	26	31	50	45	45	36	38	45	51	62	45	50	40.1
	MIN	15	17	20	10	- 6	- 5	0	6	13	31	31	27	28	12	10	8	14	13	16	11	9	30	27	29	19	13	15	25	28	26	24	16.6
MAY RS	MAX	42	38	34	29	24	32	43	45	53	41	41	50	43	31	34	33	42	47	41	26	39	47	40	42	36	41	50	49	60	44	50	40.9
	MIN	16	19	15	8	-19	- 7	1	7	12	19	23	24	13	16	6	5	12	11	11	0	8	28	17	18	7	3	12	23	28	12	24	12.0

See reference notes following Station Index.

DAILY TEMPERATURES

Station		Day Of Month 1	2	3	4	5	6	7	8	9	10	11	12	13	14	15	16	17	18	19	20	21	22	23	24	25	26	27	28	29	30	31	Average
MC CALL	MAX	29	28	24	18	20	31	40	44	40	34	32	37	26	28	28	30	34	36	30	24	28	34	32	30	30	36	40	42	36	34	38	32.0
	MIN	17	20	6	2	-22	12	-3	6	10	16	11	24	6	18	-12	-11	6	-2	10	-8	0	24	0	6	8	-4	8	24	28	16	18	7.5
MC CAMMON	MAX	45	48	39	30	25	31	36	43	48	40	42	46	43	36	34	33	40	49	41	31	38	47	42	47	42	41	46	51	59	56	49	41.9
	MIN	26	29	30	19	-3	7	-4	13	18	28	34	21	20	14	13	15	15	16	27	6	6	12	26	16	18	10	15	26	34	30	27	18.2
MERIDIAN 1 W	MAX	49	48	40	39	30	40	48	54	53	44	47	49	45	41	41	45	47	54	51	40	46	57	49	50	46	30	56	57	64	32	60	48.1
	MIN	32	32	26	21	9	13	16	23	26	29	34	35	32	24	20	18	25	23	23	17	18	37	24	36	30	20	28	40	42	27	26	26.0
MESA	MAX	41	36	35	26	30	33	37	41	43	37	42	42	38	37	36	33	35	43	36	33	37	41	39	41	42	43	47	46	31	43	51	39.2
	MIN	30	29	25	2	10	15	12	14	16	22	30	29	20	22	13	12	15	16	22	15	11	20	13	20	20	20	25	36	35	30	29	20.4
MINIDOKA DAM	MAX	42	43	32	25	35	34	32	39	49	43	42	48	46	31	34	36	39	47	33	31	36	48	41	43	33	37	45	42	57	44	31	39.9
	MIN	20	30	23	19	6	8	8	16	23	29	31	30	25	22	18	14	23	19	22	5	12	32	24	28	18	27	15	30	35	28	24	21.4
MONTPELIER RS	MAX		43	43	35	25	17	24	32	30	40	42	45	49	48	35	23	23	29	36	36	15	29	40	38	37	28	27	30	38	49	36	34.1
	MIN		24	23	13	-20	-18	-6	-10	-3	3	24	27	27	20	-1	-10	-5	-11	4	-2	-10	-4	9	19	4	-11	-8	1	15	23	12	4.3
MOSCOW U OF I	MAX	33	33	29	27	33	42	47	54	30	41	48	38	32	33	36	38	43	41	38	36	37	54	34	37	34	40	48	51	46	43	51	40.0
	MIN	22	22	19	-5	-2	16	25	33	29	30	23	30	19	25	5	12	13	25	20	15	28	32	30	11	16	20	28	39	34	32	32	21.9
MOUNTAIN HOME 1 NE	MAX	47	43	40	36	31	40	47	57	52	47	51	56	47	39	43	44	48	55	54	38	45	48		48	44	47		30	49	51	60	46.9
	MIN	24	26	27		5	11	19	26	30	29	34	35	29	19	18	11	23	20	23	10	13		19	25	29	21		34	24	29	24	22.8
MULLAN PASS CAA	MAX	19	18	14	-1	10	22	38	39	30	23	20	25	22	17	18	20	25	22	18	16	25	24	17	9	19	31	35	38	38	26	29	22.7
	MIN	13	9	-3	-17	-6	8	20	30	19	17	14	12	12	14	8	12	13	12	5	4	12	14	8	-3	-4	3	18	28	22	19	23	10.8
NAMPA 2 NW	MAX	41	53	43	44	32	43	43	51	55	47	49	51	57	48	43	43	48	49	57	40	42	48	58	30	52	47	32	57	53	62	53	48.8
	MIN	28	34	28	22	12	15	20	26	24	28	33	34	32	25	21	16	23	24	24	19	19	28	21	28	31	21	29	37	39	29	27	25.7
NEW MEADOWS RS	MAX	33	31	35	33	18	27	41	43	47	41	34	41	42	43	37	35	40	45							40	38	43	45	41	45	43	38.4
	MIN	22	22	3	-6	-29	-23	-10	-5	4	16	15	15	10	17	-18	-11	-10	-2							13	-1	4	9	33	18	20	4.4
NEZPERCE 2 E	MAX	37	33	28	20	21	36	44	50	43	36	33	40	37	31	37	34	43	40	32	33	33	40	38	38	34	37	47	47	45	39	45	37.3
	MIN	25	17	10	-6	-10	12	15	32	31	26	22	25	14	20	13	9	16	22	13	6	20	29	26	13	8	8	19	32	32	24	28	17.8
OAKLEY	MAX	47	30	39	35	29	42	53	56	55	48	47	55	48	34	36	40	44	52	45	30	38	53	48	44	37	43	51	46	65	45	55	45.5
	MIN	27	35	27	20	3	11	20	31	31	23	33	32	26	23	13	11	24	22	22	-2	15	31	22	28	25	23	20	34	36	24	25	23.1
OBSIDIAN 4 NNE	MAX	26	33	22	20	27	33	46	44	33	30	31	32	30	22	29	37	43	33	24	18	28	20	30	28	34	41	48	59	40	29	48	32.9
	MIN	17	19	9	4	-28	-12	-3	8	27	18	8	22	9	6	-18	20	-7	0	-8	-20	-10	-2	2	15	0	-10	-3	20	25	5	5	3.8
OLA 5 S	MAX	40	41	40	35	30	36	38	43	41	38	40	46	42	38	39	40	45	43	40	47	43	40	43	46	46	49	37	30	46	47	59	42.9
	MIN	10	18	10	4	-8	7	8	8	10	12	20	27	25	27	12	10	12	12	20	18	25	27	29	30	30	25	33	34	34	28	35	19.1
OROFINO	MAX	48	45	40	32	29	46	56	62	62	52	48	48	49	40	47	43	32	51	30	50	40	51	45	44	44	48	59	57	30	47	34	48.0
	MIN	32	27	25	7	-1	21	20	29	27	32	31	32	22	32	23	19	23	26	25	25	25	35	32	26	15	16	25	32	36	33	33	25.3
PALISADES DAM	MAX	39	41	37	27	17	21	39	41	50	49	43	45	40	32	26	29	32	40	35	27	27	41	39	42	37	34	39	48	52	52	42	37.5
	MIN	22	29	25	13	-14	-8	8	7	16	16	28	31	27	16	3	6	11	10	12	0	-6	21	14	27	9	-4	0	10	34	28	14	13.1
PARMA EXP STA	MAX	52	50	42	42	35	39	50	51	48	45	52	57	47	45	44	48	51	56	51	44	52	33	51	53	49	52	38	39	58	53	63	30.1
	MIN	38	27	26	20	11	15	17	27	23	26	34	33	39	25	19	16	24	20	25	20	20	38	21	34	31	22	29	39	44	31	28	28.5
PAUL 1 E	MAX	36	43	46	33	27	38	38	40	30	53	46	46	31	42	34	38	40	43	52	37	32	43	53	46	45	38	44	53	45	64	47	43.4
	MIN	19	24	29	20	9	11	13	14	24	27	31	32	18	24	19	15	17	23	25	9	12	22	25	30	21	20	15	24	35	29	26	21.4
PAYETTE	MAX	52	48	42	40	29	34	38	42	42	44	58	52	45	48	42	44	49	52	48	43	49	59	52	30	48	30	37	56	59	53	61	47.9
	MIN	35	31	25	18	7	15	15	24	28	29	33	32	30	28	22	20	24	24	29	19	25	42	22	33	31	24	28	45	40	32	28	27.0
PIERCE RS	MAX	31	35	30	25	25	41	43	34		37	36	39	41	30	33	38	42	37		35	33	37	32	31	38	43		50	43	38	40	37.0
	MIN	26	8	7	-10	-24	-13	6	15		25	25	26	3	24	14	-4	15	11		-4	-2	29	25	18	-9	-7		11	30	28	30	10.8
POCATELLO WB AP	MAX	39	41	32	27	22	33	36	43	30	40	42	48	33	31	31	34	38	48	34	26	35	47	42	47	32	39	46	52	59	45	30	39.4
	MIN	27	30	29	8	0	9	5	12	20	30	33	33	27	22	14	13	23	25	11	4	12	32	26	30	17	12	15	26	31	30	29	20.5
PORTHILL	MAX	39	38	34	23	22	37	46	41	50	44	42	45	38	42	40	42	43	43	43	37	38	45	35	32	32	37	40	44	45	50	46	39.9
	MIN	20	20	16	-6	-17	4	15	30	31	32	23	37	23	21	12	18	14	31	23	15	16	32	23	9	1	4	16	22	33	32	34	18.9
POTLATCH 1 SE	MAX	33	31	30	23	29	38	48	52	46	40	40	39	38	32	37	37	40	38	37	38	37	39	38	30	33	40	47	48	46	40	48	38.3
	MIN	25	23	19	-9	-13	16	18	34	34	28	26	23	15	23	3	11	8	24	19	9	22	33	26	16	3	8	24	34	33	31	30	19.2
PRESTON SUG FACT 2 SE	MAX	41	42	40	36	27	26	36	37	42	40	44	47	44	44	34	31	33	39	39	32	29	39	41	43	43	35	37	45	59	59	45	39.6
	MIN	21	27	28	19	-5	-7	2	6	12	32	34	30	30	26	11	3	8	9	23	9	5	27	25	30	19	10	12	21	32	27	24	17.7
PRIEST RIVER EXP STA	MAX	32	31	29	20	21	37	48	42	42	35	34	40	30	39	42	41	44	42	38	37	37	39	34	29	31	40	47	48	39	45	44	37.3
	MIN	20	24	17	-17	-13	13	20	26	32	22	22	28	25	22	7	15	9	26	13	6	13	28	21	-4	-7	-3	18	28	32	29	25	16.0
RICHFIELD	MAX	42	40	35	28	23	25	30	38	41	39	43	45	42	31	33	38	41	46	43	32	37	46	42	45	41	38	43	43	61	46	53	39.7
	MIN	14	29	25	12	-7	-1	4	15	13	27	32	29	25	21	11	11	18	19	19	6	11	17	22	25	17	21	20	31	33	26	23	18.4
RIGGINS RS	MAX	45	45	41	35			59	63	59	35	50	56	46	44		45	55	56	30	42		51	52	54	47		59	57	53	54	38	51.3
	MIN	32	32	26	18			24	34	34	33	34	37	28	29		21	30	29	26	21		28	33	31	26		19	41	39	32	32	29.4
RUPERT	MAX	37	43	46	33	27	28	38	40	47	51	46	47	51		34	37	41	44	32	36	32	40	32	46	45		42	32	45	65	42	42.8
	MIN	21	25	29	20	9	10	12	14	22	27	31	32		25	19	13	16	24	26	7	14	21	25	29	20		16	29	34	29	30	21.8
SAINT ANTHONY	MAX	37	39	33	24	18	26	30	40	39	38	44	42	36	32	33	30	35	40	32	21	32	40	36	35	25	31	34	42	33	44	40	34.9
	MIN	22	30	21	3	-19	-10	-6	5	8	25	30	27	27	20	-6	-6	-1	9	7	-6	-6	27	8	20	-1	-4	1	12	32	29	11	10.0
SAINT MARIES	MAX	36	39	32	25	30	42	33	33	45	42	42	40	39	41	40	38	44	41	40	39	36	41	39	31	38	44	31	55	52	44	51	41.5
	MIN	24	26	16	-8	-10	10	19	27	33	32	28	25	22	26	13	15	13	25	17	11	24	29	28	19	3	7	21	31	33	29	31	20.0
SALMON	MAX	42	42	38	23	20	28	46	48	54	43	42	52	36	39	40	36	45	52	35	27	39	30	43	41	40	41	48	51	66	51	38	42.5
	MIN	25	20	18	1	-9	3	20	13	13	24	28	25	16	21	16	10	20	15	13	3	12	23	20	20	10	8	15	24	30	24	27	16.6
SANDPOINT EXP STA	MAX	38	34	31	20	23	39	47	49	44	37	39	40	35	39	39	40	44	41	33	37	38	40	35	29	28	37	41	44	40	44	42	37.6
	MIN	25	25	18	-10	0	18	26	24	34	29	29	30	27	11	10	25	10	33	17	10	25	31	20	7	5	6	19	30	34	32	31	20.4
SHOSHONE	MAX	45	43	37	31	28	34	38	41	52	43	48	30	45	36	38	42	46	51	48	42	43	50	44	48	44	45	53	47	65	48	57	44.6
	MIN	22	31	25	18	-1	4	9	29	22	28	33	32	23	23	14	15	18	20	22	4	14	28	21	30	22	24	21	33	35	27	25	21.7
SPENCER RS	MAX	35	28	28	18	12	16	28	36	37	36	37	34	34	29	28	27	32	31	23	18	24	41	35	29	24	25	32	38	45	40	40	30.3
	MIN	8	16	12	-9	-21	-14	-9	7	7	14	22	12	15	18	4	-11	4	14	2	-6	-10	10	4	2	-3	0	-6	6	29	18	10	4.4
SPRINGFIELD 1 SE	MAX	38	42	34	26	23	33	27	44	44	38	40	45	44															52	58	50	51	
	MIN	22	27	21	15	-10	-6	0	10	12	29	31	29	28															23	29	28	33	
STIBNITE	MAX	23	26	27	28	14	16	39	50	48	42	30	29	32	27	22	26	36	40	38	18	14	28	31	27	31	34	49	45	40	43	32	31.6
	MIN	15	21	11	4	-18	-16	10	13	17	15	15	12	0	9	-4	-6	0	4	7	-12	-4	4	7	8	-3	-4	3	21	26	9	11	3.7
STREVELL	MAX	45	45	41	31	29	30	35	48	46	43	46	50	48	30	30	33	38	45	45	26	35	50	49	43	36	37	41	43	56	52	49	40.9
	MIN	17	30	22	18	-3	5	13	25	24	26	33	29	24	21	12	10	20	17	21	0	11	29	22	27	21	20	14	30	34	27	22	20.0
SUGAR	MAX	36	36	35	23	16	24	32	41	45	38	40	40	41	30	36	28	35	38	37	24	30	38	38	36	30	31	35	41	56	49	43	35.4
	MIN	18	30	21	11	-19	-11	-4	4	6	27	31	27	26	16	-4	-6	3	14	10	-3	-2	1	15	21	3	-2	1	12	32	29	20	10.5

See reference notes following Station Index.

Table 5-Continued

DAILY TEMPERATURES

IDAHO
MARCH 1955

Station		Day Of Month 1	2	3	4	5	6	7	8	9	10	11	12	13	14	15	16	17	18	19	20	21	22	23	24	25	26	27	28	29	30	31	Average
SUN VALLEY	MAX	34	38	37	27	25	27	39	46	44	39	43	40	34	29	29	34	33	44	38	25	32	42	35	35	34	31	40	38	47	40	42	36.2
	MIN	17	27	15	- 6	-24	-11	- 4	0	2	15	23	17	19	4	-12	-15	0	- 6	- 5	- 7	- 8	21	3	14	16	0	2	21	30	15	10	5.4
SWAN FALLS PH	MAX	55	55	43	44	33	45	52	81	61	51	54	62	54	43	44	51	50	60	57	41	46	58	57	52	51	52	56	55	66	55	63	52.5
	MIN	35	35	31	26	13	19	24	51	31	30	39	40	53	29	29	22	31	26	29	22	25	40	26	37	35	31	30	39	40	34	31	30.4
TETONIA EXP STA	MAX	50	32	32	18	20	21	38	39	43	32	53	58	23	26	28	21	32	33	28	15	24	32	26	33	31	27	34	43	47	43	43	31.5
	MIN	20	27	17	- 5	-16	3	9	5	13	22	26	29	22	15	- 4	- 7	14	11	10	- 9	- 6	19	5	5	6	- 8	0	9	29	24	9	9.5
THREE CREEK	MAX	49	44	39	29	28	45	50	58	56	43	44	47	44	30	33	39	41	45	44	31	35	42	42	41	37	41	50	50	60	38	53	42.6
	MIN	30	26	20	10	- 8	- 1	18	18	21	22	32	32	15	14	9	- 1	10	10	15	10	10	30	20	30	22	20	12	32	34	23	23	18.1
TWIN FALLS 2 NNE	MAX	43	47	37	36	29	40	47	55	52	48	49	53	51	35	57	41	43	53	49	35	42	54	49	47	42	44	53	52	68	48	56	46.3
	MIN	27	34	26	22	10	16	15	22	26	31	38	36	27	24	19	17	22	28	26	2	19	34	25	31	30	26	19	50	35	30	26	24.8
TWIN FALLS 3 SE	MAX	35	45	48	38	29	30	41	47	48	52	48	51	53	36	36	38	43	45	55	38	34	42	54	48	44	37	44	54	49	68	48	44.4
	MIN	29	31	29	22	11	10	17	19	25	31	32	35	50	24	20	20	21	26	25	5	13	27	27	29	30	27	21	31	35	30	31	24.6
WALLACE	MAX	33	31	28	23	22	38	48	52	48	37	37	35	37	35	35	37	42	39	35	33	37	39	34	27	35	42	51	45	43	40	46	37.5
	MIN	26	24	21	- 8	-10	11	19	30	32	28	29	28	26	28	12	15	18	25	27	12	26	29	24	9	0	3	19	35	33	32	33	20.5
WALLACE WOODLAND PARK	MAX	31	31	30	29	17	33	37	51	52	40	36	37	35	36	35	35	35	42	38	35	33	38	37	32	27	35	46	48	52	44	42	36.9
	MIN	24	25	17	- 9	-16	11	16	10	33	23	28	27	23	25	11	9	13	15	8	9	11	26	26	10	- 5	- 3	16	30	34	31	32	16.5
WEISER 1 S	MAX	48	43	40	39	30	36	40	57	42	42	49	56	45	46	45	44	52	52	51	44	49	54	52	53	48	52	57	53	58	54	60	48.0
	MIN	34	31	23	17	0	10	15	19	21	23	32	33	29	26	19	19	25	22	29	18	24	35	22	22	31	24	26	40	41	28	27	24.6
WINCHESTER 1 SE	MAX	33	32	26	22	31	37	48	50	49	39	35	38	41	30	34	39	40	38	32	31	34	37	33	32	28	47	44	47	45	38	47	37.3
	MIN	20	19	6	- 3	-17	5	12	29	26	26	21	24	6	21	10	5	8	18	12	4	19	27	23	13	- 3	- 2	19	35	31	20	28	14.8

Table 7

SNOWFALL AND SNOW ON GROUND

Station		Day of month 1	2	3	4	5	6	7	8	9	10	11	12	13	14	15	16	17	18	19	20	21	22	23	24	25	26	27	28	29	30	31
ANDERSON DAM	SNOWFALL									0.3													1.3						2.5			
	SN ON GND	18	16	16	15	15	14	15	15	15	15	12	11	11	11	10	10	10	9	9	9	9	10	10	10	9	6	8	8	6	4	2
ARCO	SNOWFALL											T								3.0										0.3		
	SN ON GND	7	6	6	6	6	6	6	4											-	-	-	-	-	-	-	-	-	-	-	-	-
ARROWROCK DAM	SNOWFALL	1.0	T		T										1.0						T		S.0		T				T			
	SN ON GND	19	18	16	16	15	15	15	14	14	14	12	9	9	9	9	8	8	8	8	7	7	12	6	6	8	T	T	T			
ASHTON 1 S	SNOWFALL	3.0									2.0	T		T	2.0	T															2.0	
	SN ON GND	33	33	33	33	33	32	32	31	31	31	30	29	29	30	29	29	29	28	27	27	26	23	22	22	22	21	20	18	18	14	12
ATLANTA 1 E	SNOWFALL	3.1	6.3	1.5	0.5					-	-	-	-	-	-	-	-			0.9	T	T	9.1	1.5	3.1	T			T	3.8	2.0	T
	SN ON GND	43	45	44	43	43	42	-	-	-	-	-	-	-	-	-	-	3S	3S	3S	34	34	40	40	42	41	38	36	34	38	36	34
AVERY RS	SNOWFALL	-	-	-	-	-	-	-	-	-	-	-	-	-	-	-	-	-	-	-	-	-	-	-	-	-	-	-	-	-	-	-
	SN ON GND	30	30	32	32	32	30	24	21	18	22	24	24	22	20	-	-	-	-	-	-	-	-	-	-	-	-	-	-	-	-	-
BIG CREEK 1 S	SNOWFALL	11.0	1.4	T	T						T	5.0	5.0	1.0	5.0		T	T		1.0	1.0	T	6.0							1.0	1.0	1.0
	SN ON GND	41	-	-	-	-	36	33	30	30	30	3S	40	38	43	40	38	36	35	36	36	34	40	37	36	36	3S	34	32	33	34	32
BLACKFOOT	SNOWFALL													T						S.0												
	SN ON GND	3	2																	4	2	2										
BOISE WB AP	SNOWFALL	T	T	0.1							T	T	T	T	T					T			T	T	T					T		
	SN ON GND	T			T										T									T								
BONNERS FERRY 1 SW	SNOWFALL	T	T	1.0					T	T	T	T	5.9							T		T	T	0.S								
	SN ON GND	15	13	12	12	11	10	7	7	4	4	4	7	7	6	6	6	5	5	5	4	4	T	T	T	T	T	T	T	T	T	T
BURLEY CAA AP	SNOWFALL			0.1	T							T		0.2	T					2.0			T	0.7	2.0				T	0.4	T	
	SN ON GND	2	1																		2	T			2							
CALDWELL	SNOWFALL	T	T		T										T								T								T	
	SN ON GND																															
CASCADE 1 NW	SNOWFALL	1.0	4.0	0.S	0.5							1.0	1.0	2.0		T						0.5	2.0						T	T	T	T
	SN ON GND	28	27	2S	25	25	25	24	22	20	21	22	23	23	23	23	23	23	22	22	22	22	23	23	22	22	21	20	18	15	15	14
CENTERVILLE ARBAUGH RCH	SNOWFALL	0.9	1.8	0.6	1.6						3.2	T	2.S	0.3	3.8					T			2.0	0.8	1.3				1.0	1.0	0.3	
	SN ON GND	34	34	34	35	34	33	33	31	30	33	33	34	33	35	34	33	33	32	32	32	32	34	34	3S	34	33	33	33	33	33	31
COBALT BLACKBIRD MINE	SNOWFALL	2.S	9.S	0.5	0.6		T	0.S			1.6	7.0	1.S	S.0	1.6	T				1.2	0.6		1.8	5.5							0.5	0.8
	SN ON GND	31	40	37	37	34	33	32	31	29	29	36	3S	36	38	34	33	33	33	33	33	32	34	39	37	36	35	34	32	31	31	31
COEUR D'ALENE RS	SNOWFALL			0.5							3.0																					
	SN ON GND	16	16	15	13	11	10	8	7	6	8	6	4	4	3	2	2															
COTTONWOOD	SNOWFALL	7.8	0.5	0.4	2.S						0.1	0.3	0.3		0.5					2.0		1.9			1.0							
	SN ON GND	17	15	12	14	13	11	10	7	7	8	8	9	8	8	9	8	8	8	10	9	12	10	9	10	9	9	8	7	S	S	3
DEADWOOD DAM	SNOWFALL	5.0	4.0	1.5	0.S						2.0	6.0	8.0	0.S	T					0.5	T	0.5	2.0	1.0					T	2.0	2.0	T
	SN ON GND	52	52	51	49	48	46	4S	43	42	44	49	S7	S6	S6	S4	S3	S2	S1	S1	S1	S1	53	53	52	S1	49	47	46	47	46	45
DUBOIS CAA AP	SNOWFALL						0.1			T	0.4			T	0.2				T	T			0.2						0.2	0.S	0.4	
	SN ON GND	14	14	13	12	12	12	12	12	12	12	12	12	12	12	10	10	10	10	9	9	9	9	7	7	7	7	7	6	6	6	2
FENN RS	SNOWFALL	4.0		2.0	2.0								1.0		2.0	T						2.0			T							
	SN ON GND	16	16	18	19	19	19	18	17	18	15	12	13	12	14	14	14	13	12	12	12	14	8	7	7	8	6	6	5	5	4	3
GARDEN VALLEY RS	SNOWFALL	1.0	1.0		T						2.0																					
	SN ON GND	18	16	16	16	16	16	15	13	13	15	13	12	12	12	12	11	11	10	9	8	7	6	6	5	3	1					
GLENNS FERRY	SNOWFALL													T							1.5											
	SN ON GND																															

See reference notes following Station Index.

SNOWFALL AND SNOW ON GROUND

Station		Day of month																													
		1	2	3	4	5	6	7	8	9	10	11	12	13	14	15	16	17	18	19	20	21	22	23	24	25	26	27	28	29	30	31
GOODING CAA AP	SNOWFALL			T										T	T					1.0	T			T	T				T			
	SN ON GND	T	T	T	T	T	T	T	T	T	T	T	T								1	T			1							
GRANGEVILLE	SNOWFALL	-	-	-	-	-	-	-	-	-	-	-	-	-	-	-	-	-	-	-	-	-	-	-	-	-	-	-	-	-	-	-
	SN ON GND	6	7	7	-	-	-	3	-	T				1	T	T	T		1	2	1		T		2	-	-	-	-	T		
GRAY	SNOWFALL												4.0																		*	6.0
	SN ON GND	30	30	30	30	30	30	30	30	30	30	30	30	30	30	30	30	30	30	30	30	30	30	30	30	30	30	30	30	28	26	29
HAILEY AP	SNOWFALL											1.0																				
	SN ON GND	-	-	-	-	-	-	-	-	-	-	-	-	-	-	-	-	-	-	-	-	-	-	-	-	-	-	-	-	-	-	-
HAMER 4 NW	SNOWFALL										0.5									T			T	T								
	SN ON GND	-	-	-	-	-	-	-	-	-	6	-	-	-	-	-	-	-	-	-	-	-	-	-	-	-	-	-	-	-	-	-
HILL CITY	SNOWFALL	-	-	-	-	-	-	-	-	-	-	-	-	-	-	-	-	-	-	-	-	-	-	-	-	-	-	-	-	-	-	-
	SN ON GND	-	-	-	-	-	-	-	-	-	-	-	-	-	18	-	-	-	-	-	-	-	-	-	-	-	-	-	-	-	-	-
IDAHO CITY	SNOWFALL										1.0	2.5											4.0		2.5							
	SN ON GND	-	-	-	-	-	-	-	-	-	-	-	-	-	-	-	-	-	-	-	-	-	-	-	-	-	-	-	-	-	-	-
IDAHO CITY 11 SW	SNOWFALL	1.0	1.0	T	T		T	3.0			4.0	1.0	T	T	3.5					T			3.5		0.8				1.0	1.0	T	
	SN ON GND	33	33	32	-	-	-	34	-	-	32	33	33	-	33	32	-	-	-	30	-	-	33	31	31	-	-	-	29	29	28	-
IDAHO FALLS CAA AP	SNOWFALL									T	0.2	T	T	T	T					1.8	T		0.5							0.4	T	
	SN ON GND	20	20	17	16	16	16	15	14	10	6	6	5	2	2	2	T	T	T	T	2	T	T	1	T	T	T	T	T	T	T	T
IDAHO FALLS 46 W WB	SNOWFALL										T		0.1		T					1.1			0.1						T	T	T	
	SN ON GND	3	2	2	1	1	1	1	1	T	T	T	T	T	T	T					1	T	T	T							T	
ISLAND PARK DAM	SNOWFALL						2.0				4.0	5.0		2.0	3.0	T							2.0								4.0	
	SN ON GND	-	-	-	-	-	55	-	-	-	57	59	-	57	59	58	-	-	-	-	-	-	55	-	-	-	-	-	-	-	54	-
LEWISTON WATER PLANT	SNOWFALL	T		T											1.0									T	1.0					T		
	SN ON GND	-	-	-	-	-	-	-	-	-	-	-	-	-	-	-	-	-	-	-	-	-	-	-	-	-	-	-	-	-	-	-
LEWISTON WB AP	SNOWFALL	1.0	T	0.1							T	T		T	5.4				0.9		T		T	0.5	1.8							
	SN ON GND	T	1		T	T	T								3	1				1	T				2							
	WTR EQUIV														0.2										0.1							
MACKAY RS	SNOWFALL						T							0.2	0.1															T	0.2	
	SN ON GND	5	5	5	4	4	4	4	3	3	3	2	2	2	1	1	1															
MALAD CAA AP	SNOWFALL									0.6	T			T										T	T					T	1.5	
	SN ON GND	15	13	11	10	10	10	9	9	9	9	8	6	5	4	3	3	3	2	2	T	T	T	T	T	T	T	T	T	T	1	
MAY RS	SNOWFALL		T									0.8	T	0.4	0.5					T	T		T	T						0.8	0.8	
	SN ON GND	3	3	3	3	3	2	2	2	T	T	T	T	T	T	T														1		
MC CALL	SNOWFALL	3.0	9.0								4.0	2.0	4.0										2.0								3.0	
	SN ON GND	34	39	33	-	-	-	-	-	29	29	33	-	36	36	-	-	33	-	-	-	32	32	34	34	34	-	32	30	30	29	29
MESA	SNOWFALL										1.0	T	T		T					T			T						T	T	T	
	SN ON GND	-	-	-	-	-	-	-	-	-	20	18	16	15	15	14	13	12	11	10	10	10	8	7	8	5	3					
MULLAN PASS CAA	SNOWFALL	3.9	3.3	3.8	T	T	T		T	1.5	5.3	2.8	8.3	1.6	0.7	T	0.3	0.2	0.2	T	0.2	3.8	4.9	2.1					0.2	2.4	2.0	0.4
	SN ON GND	87	90	92	96	96	96	96	96	93	89	90	87	90	83	77	74	72	72	70	70	70	73	75	76	75	72	72	72	70	72	74
NEZPERCE 2 E	SNOWFALL	6.0	1.0	T	0.5						1.0	1.0	0.5		4.0				T	1.0	T	T	1.0	1.0	1.0					1.0	T	
	SN ON GND	17	18	18	18	18	18	16	14	11	10	10	10	10	12	12	12	11	10	10	10	10	10	10	11	10	10	9	8	7	6	5
OAKLEY	SNOWFALL			T	T						1.0				T						1.0			T	1.0						1.0	
	SN ON GND																															
OHSIDIAN 4 NNE	SNOWFALL	2.0	3.0	T	T					T	2.0		2.0	3.0	2.0	1.0				2.0		4.0	T		T					1.0		T
	SN ON GND	15	18	17	16	16	15	15	14	14	16	16	18	21	23	24	23	22	22	24	23	27	26	26	26	25	25	25	24	25	24	24
PIERCE RS	SNOWFALL	15.0	4.0	0.5	4.0						8.0	3.5	3.0	0.5	6.5		T		T		1.0	5.0	3.5	8.0	5.0					1.0	1.5	T
	SN ON GND	63	63	57	57	57	53	49	49	44	52	54	55	54	59	57	56	54	53	53	54	58	58	64	63	60	58	57	52	51	52	51
POCATELLO W8 AP	SNOWFALL			T	T					T	0.2	T	T	1.1	T	T				0.4			T	T						0.6	T	
	5N ON GND	7	5	3	3	3	3	3	3	2	T	T	T	T	1	T	T				T	T	T								T	
	WTR EQUIV	0.8	0.8	0.5	0.5	0.5	0.5	0.5	0.5	0.4																						
PORTHILL	SNOWFALL	T	1.0										1.0																			
	SN ON GND	8	8	7	7	7	7	5	3	1	1	1	1	1																		
POTLATCH 1 SE	SNOWFALL	1.7	1.0	0.3						0.3	4.2		1.0		4.0								0.2	0.5	4.0							
	SN ON GND	11	11	11	11	11	9	8	3	2	5	3	2	2	6	8	5	5	5	4	3	3	2	2	2	2	2	1				
PRIEST RIVER EXP STA	SNOWFALL		T	T					T	0.4	5.5	T	1.0	1.0	T							T	1.7	1.5							0.2	
	SN ON GND	32	27	27	27	26	26	23	23	22	28	26	25	26	25	24	24	23	22	22	22	22	21	22	22	22	22	21	20	20	17	17
SALMON	SNOWFALL	-	-	-	-	-	-	-	-	-	-	-	-	-	-	-	-	-	-	-	-	-	-	-	-	-	-	-	-	-	-	-
	SN ON GND						T	T	T	T	T	T	T	T																		
SANDPOINT EXP STA	SNOWFALL	0.3	T	1.5						T	5.1	T	5.0	1.1	0.5							T	1.0	3.0							T	
	SN ON GND	28	25	26	26	26	24	22	20	18	22	22	23	23	22	22	21	20	19	19	19	18	16	18	18	18	17	16	15	13	11	9
SPENCER RS	SNOWFALL	T					1.0						T	0.5	1.5	T								T						T	4.0	
	SN ON GND	31	-	-	-	-	-	30	-	-	-	-	-	-	27	-	-	-	-	-	-	27	-	-	-	-	-	-	28	-	-	-
STIBNITE	SNOWFALL	8.0	12.0	2.0	4.0						1.0	9.0	8.0	6.0	3.0	2.0		T		1.0	1.0	0.5	2.0	6.0	0.5	T				0.5	4.0	1.5
	SN ON GND	41	49	45	45	42	41	39	37	35	35	43	46	50	49	48	45	44	43	42	42	42	43	48	46	44	44	41	41	41	44	43
SUN VALLEY	SNOWFALL	T	T								T	5.0	3.0	T	T					T			2.0	1.0	T				T	T		
	SN ON GND	20	16	15	15	15	15	14	14	13	13	16	16	16	16	16	16	16	16	16	15	15	15	15	14	14	14	14	14	12	11	9
SWAN FALLS POWER HOUSE	SNOWFALL																			T												
	SN ON GND																															
THREE CREEK	SNOWFALL				T						*	1.0		2.0	1.0									1.0	1.0		T	T			2.0	
	SN ON GND	6	5	5	5	5	4	4	3	3	3	3	3	5	5	4	4	3	3	3	3	3	3	3	2	-	T					
TWIN FALLS 2 NNE	SNOWFALL			T	T									T	0.5						1.0				T	T					0.6	
	SN ON GND														T						T											
WALLACE	SNOWFALL	3.0	3.0	2.0	1.0					T	4.0	2.0	3.0	T	T		T		T			1.0	4.0	8.0						T	T	
	SN ON GND	34	37	39	40	40	35	24	20	20	22	20	21	20	20	19	18	18	14	14	14	15	16	24	23	20	18	17	18	15	12	12

See reference notes following Station Index

STATION INDEX

Station	Index No.	County	Drainage‡	Latitude	Longitude	Elevation	Observation time Temp.	Observation time Precip.	Observer	Refer to tables
ABERDEEN EXP STATION	001D	BINGHAM	12	42 56	112 50	4400	5P	5P	EXPERIMENT STATION	2 3 5 6 7
ALPHA 1 NE	0185	VALLEY	8	42 26	113 59	4780	7P	7P	CLOSED	10/15/54
AMERICAN FALLS 1 NW	0227	POWER	12	42 46	112 52	4316	5P	5P	U S BUR RECLAMATION	2 3 5
ANDERSON DAM	0282	ELMORE	2	43 21	115 28	3882	8P	8P	U S BUR RECLAMATION	2 3 5 7
ARCO	0375	BUTTE	6	43 38	113 18	5520	8P	6P	HAROLD L HANSEN	2 3 5 7
ARROWROCK DAM	0448	ELMORE	2	43 38	115 55	3239	8A	8A	U S BUR RECLAMATION	2 3 5 6 7
ASHTON 1 S	0470	FREMONT	12	44 05	111 27	5100	5P	5P	GUST STEINMAN	2 3 5 7
ATLANTA 1 E	0493	ELMORE	2	43 48	115 07	6000	4P	4P	PHILLIP T PETERSDN	2 3 5 7 C
ATLANTA SUMMIT	0498	ELMORE	2	43 45	115 14	7590		VAR	U S SOIL CON SER	S
AVERY RANGER STATION	D525	SHOSHONE	10	47 15	115 48	2492	5P	5P	U S FOREST SERVICE	2 3 5 7
BALD MOUNTAIN	0540	BLAINE	12	43 39	114 24	8700		MID	NELSON BENNETT	C #
BANCROFT	0563	BANNOCK	12	42 43	111 54	5285		MID	CLOSED	11/23/52
BAYVIEW MODEL BASIN	D867	KOOTENAI	9	47 58	116 33	2070	8A	8A	U S NAVY	2 3 5
BENTON DAM	0788	BONNER	8	48 21	116 5D	2640		MID	U S FOREST SERVICE	C
BIG CREEK 1 S	0835	YALLEY	11	45 08	115 20	5886	8P	8P	NAPIER EDWARDS	2 3 5 7 C
BLACKFOOT	0B15	BINGHAM	12	43 11	112 21	4503	8P	8P	SARL RODGERS	2 3 5 7
BLACKFOOT DAM	0620	CARIBOU	12	43 00	111 43	6200	5P	5P	FORT HALL 1R PROJ	2 3 5 C
BLI8S	1002	OOODING	12	42 56	114 57	326B	BP	6P	NORTH SIDE CANAL CO	2 3 5
BOGUS BASIN	1014	BOISE	12	43 46	116 06	6196		VAR	U S SOIL CON SER	8
BOISE LUCKY PEAK DAM	1018	ADA	2	43 32	116 D4	2833	4P	4P	CORPS OF ENGINEERS	2 3 5 C
BOISE WB AIRPORT	1022	ADA	2	43 34	116 13	2842	MID	MID	U S WEATHER BUREAU	2 3 5 7 C
BONNERS FERRY 1 SW	1079	BOUNDARY	5	48 41	116 19	1812	5P	5P	CHARLES C HOWARD JR	2 3 5 7 C
BUHL	1217	TWIN FALLS	12	42 35	114 46	3500	5P	5P	WILLIAM A LOW	2 3 5
BUNGALOW RANGER STATION	1244	CLEARWATER	3	46 38	115 30	2250	3P	3P	U S FOREST SERVICE	2 3 5
BURKE 2 NNE	1272	SBOSHONE	4	47 32	115 48	4093	4P	4P	MONTANA POWER CO	2 3 5
BURLEY	1286	CASSIA	12	42 32	113 47	4180	8A	8A	FRANK O REDFIELD	2 3 5
BURLEY FACTORY	1268	CASSIA	12	42 33	113 48	4140	8A	8A	AMALGAMATED SUGAR	2 3 5 C
BURLEY CAA AIRPORT	1303	CASSIA	12	42 32	113 46	4157	MID	MID	U S CIVIL AERO ADM	2 3 5 7
CALDWELL	1380	CANYON	2	43 39	116 41	2372	SS	SS	HAROLD W TUCKER	2 3 5 7
CAMBRIDGE	1408	WASHINGTON	12	44 34	116 41	2650	5P	5P	STUART OOPF	2 3 5
CASCADE 1 NW	1514	VALLEY	8	44 32	116 03	4768	5P	5P	U S BUR RECLAMATION	2 3 5 7 C
CENTERVILLE ARBAUGH RCB	1636	BOISE	2	43 56	115 51	4780		6P	MABEL W ARBAUGH	3 7
CHALLIS	1663	CUSTER	11	44 30	114 14	5171	5P	5P	U S FOREST SERVICE	2 3 5
CHILLY BARTON FLAT	1871	CUSTER	6	44 02	113 48	6500	5P	5P	GEORGE A MILLER	2 3 5
CLARK FORK 1 ENE	1810	BONNER	9	48 06	116 10	2125	4P	4P	MRS MARY L RALPH	2 3 5 C
CLAREIA RANGER STATION	1831	SHOSHONE	10	47 00	116 15	2800		MID	U S FOREST SERVICE	C (a)
COBALT BLACKBIRD MINE	1938	LEWHI	11	45 07	114 21	6810	8A	8A	CALERA MINING CO	2 3 5 7
COEUR D'ALENE RS	1958	KOOTENAI	4	47 41	116 45	2160	4P	4P	U S FOREST SERVICE	2 3 5 7 C
CONDA	2071	CARIBOU	12	42 43	111 33	6200	9A	8A	ANACONDA COPPER CO	2 3 5
COTTONWOOD	2154	IDAHO	3	48 03	116 21	3411	BP	6P	LOUIS KLAPPRICH	2 3 5 7
COTTONWOOD 2 SW	215B	IDAHO	3	46 D2	116 23	3600		MID	SABI FREI	C
COUNCIL	2187	ADAMS	12	44 44	116 26	2636	5P	5P	LYMAN MATRISON	2 3 5 C
CROUCH 2 NNW	227B	BOISE	8	44 09	115 58	3100		6P	HARRY GRAHAM	3
DEADWOOD DAM	2385	VALLEY	8	44 1B	115 38	5375	6P	6P	U S BUR RECLAMATION	2 3 5 7 C
DEADWOOD SUMMIT	2395	YALLEY	11	44 32	115 34	7000		YAR	U S SOIL CON SER	S
DECEPTION CREEK	2422	KOOTENAI	4	47 44	116 29	3060		MID	U S FOREST SERVICE	C
DEER FLAT DAM	2444	CANTON	12	43 35	116 44	2510	7P	7P	U S BUR RECLAMATION	2 3 5
DIXIE	2575	IDABO	11	45 33	115 26	5610	5P	5P	MRS MARGARET E STOUT	2 3 5
DOLLARHIDE SUMMIT	2604	CAMAS	2	43 36	114 41	8650		MID	CLOSED	8/15/54
DRIGGS	2676	TETON	12	43 43	111 07	6097	9A	8A	EDITH STEVENS	2 3 5
DUBOIS EXP STATION	2707	CLARE	6	44 14	112 14	5482	5P	5P	U S FOREST SERVICE	2 3 5
DUBOIS CAA AIRPORT	2717	CLARK	8	44 B 10	112 13	5122	MID	MID	U S CIYIL AERO ADM	2 3 5 7 C
ELK CITY	2875	IDAHO	3	45 48	115 26	3975	4P	4P	MRS LORA B YILAS	2 3 5
ELK RIVER 1 S	2862	CLEARWATER	3	46 47	116 10	291D	4P	4P	GLENN WALKER	2 3 5
EMMETT 2 E	2942	GEM	2	43 50	116 32	2500	6P	6P	WAYNE F HARPER	2 3 5 7
FAIRFIELD RANGER STA	3108	CAMAS	12	43 21	114 48	5065	5P	5P	U S FOREST SERVICE	2 3 5
FENN RANGER STATION	3143	IDAHO	3	48 08	115 33	1600	5P	5P	U S FORESST SERVICE	2 3 5 7 C
FORT HALL INDIAN AGENCY	3287	BINGHAM	12	43 02	112 26	4500	5P	5P	FORT HALL IR PROJ	2 3 5
GARDEN VALLEY RS	3448	BOISE	6	44 04	115 55	3147	5P	5P	U S FOREST SERVICE	2 3 5 7
GILMORE SUMMIT RANCH	3578	CUSTER	11	44 18	113 31	6600		YAR	U S WEATHER BUREAU	S
GLENNS FERRY	3631	ELMORE	12	42 57	115 1B	2568	7P	7P	E D STONE	2 3 5 7
GOODING	3677	GOODING	12	42 57	114 43	3588		MID	DAVID MITCHELL	C
GOODING CAA AIRPORT	3682	GOODING	12	42 55	114 46	3686	MID	MID	U S CIVIL AERO ADM	2 3 5 7
GRACE	3732	CARIBOU	12	42 35	111 44	5400	SS	SB	B A WESTENFELDER	2 3 5 C
GRAND VIEW	3780	OWYHEE	12	42 5B	116 06	2600	5P	5P	W BILADEAU	2 3 5
GRANGEVILLE	3771	IDABO	3	45 56	116 08	340B	MID	MID	MRS ALVERA FOSTER	2 3 5 7
GRASMERE	3808	OWYHEE	12	42 23	115 53	5126	5P	5P	BLANCHE PORTLOCK	2 3 5
GRAY	3825	BONNEVILLE	12	43 03	111 22	6450	6P	6P	ROSCOE T SIBBETT	2 3 5 7
GROUSE	3842	CUSTER	8	44 42	113 37	6100	6P	6P	MRS BRYAN TAYLOR	2 3 5
HAILEY AIRPORT	3942	BLAINE	12	43 31	114 18	5322	5P	5P	LAURENCE JOHNSON	2 3 5 7
HAMER 4 NW	3864	JEFFERSON	6	43 59	112 15	4796	5P	5P	U S F & W SERVICE	2 3 5 7
HAZELTON	4140	JEROME	12	42 38	114 08	4060	5P	5P	NORTH SIDE CANAL CO	2 3 5
HILL CITY	4288	CAMAS	12	43 1B	115 03	5000	5P	5P	CARROLL DAMMEN	2 3 5 7
HOLLISTER	4265	TWIN FALLS	12	42 21	114 35	4550	6P	6P	SALMON R CANAL CO	2 3 5
HOWE	4384	BUTTE	8	43 47	113 00	4820		7A	CHARLES D COWGILL	3
IDABO CITY	4442	BOISE	2	43 50	115 50	3940	5P	5P	R JOHN WELLOR	2 3 5 7
IDAHO CITY 11 SW	4450	BOISE	2	43 43	116 00	5000		5P	MRS BERTHA GARDNER	3 7
IDARO FALLS 6 NE	4455	BONNEVILLE	12	43 34	111 55	4B40	5P	5P	CARROLL SECRIST	2 3 5 C
IDABO FALLS CAA AIRPORT	4457	BONNEVILLE	12	43 31	111 04	4730	MID	MID	U S CIVIL AERO ADM	2 3 5 7
IDA VADA	4475	OWYHEE	2	42 01	115 19	6000		YAR	CHRIS CALLEN	S
IRWIN 2 S	4588	BONNEVILLE	12	43 24	111 18	5200	4P	4P	ANNA FLEMING	2 3 5 7
ISLAND PARK DAM	4598	FREMONT	12	44 25	111 24	6300	5P	5P	U S BUR RECLAMATION	2 3 S 7
JACKSON PEAK	4612	BOISE	8	44 03	115 27	7050		VAR	U S SOIL CON SER	S
JEROME	4670	JEROME	12	42 44	114 31	3785	5P	5P	FRED BEER	2 3 5
KAMIAB 1 NE	4793	LEWIS	3	46 14	116 01	1180		8A	MRS MARY E LUNDERS	3
KELLOGG	4831	SHOSRONE	4	47 32	116 0B	2305	9A	9A	IRYING H LASKEY	2 3 5
KOOSKIA	5011	IDAHO	3	46 09	115 58	1281	4P	4P	E T GILROY	2 3 5
KUNA 2 NNE	503B	ADA	2	43 31	116 24	26B5	5P	6P	HARRY U GIBSON	2 3 5
LANDMARE RANGER STATION	5110	VALLEY	11	44 40	115 32	6600		VAR	U S FOREST SERVICE	S
LEADORE	51B9	LEWHI	11	44 41	113 22	6100		MID	RODNEY B TOBIAS	C
LEWISTON WATER PLANT	5236	NEZ PERCE	3	46 25	117 01	743	5P	5P	LEWISTON WATER DEPT	2 3 5 7
LEWISTON WB AIRPORT	5241	NEZ PERCE	3	46 23	117 01	1413	MID	MID	U S WEATHER BUREAU	2 3 5 7 C
LIPTON PUMPING STATION	5275	BEAR LAKE	1	42 07	111 18	5926	5P	5P	UTAB P & L COMPANY	2 3 5 8
LOLO PASS	5356	IDAHO	3	46 38	114 33	5700		VAR	U S FOREST SERVICE	S
LOWMAN	5414	BOISE	8	44 05	115 38	3870	5P	5P	ORILLE L JOINER	2 3 5 7 S
MACKAY RANGER STATION	5462	CUSTER	6	43 55	113 S7	5887	5P	5P	U S FOREST SERVICE	2 3 5 7 C
MALAD	5544	ONEIDA	1	42 11	112 16	4420	7P	7P	J L CROWTHER	2 3 5 C
MALAD CAA AIRPORT	555B	ONEIDA	1	42 10	112 19	4480	MID	MID	U S CIVIL AERO ADM	2 3 5 7
MALTA RANGER STATION	5567	CASSIA	12	42 19	113 22	4543		MID	U S FOREST SERVICE	C
MAY RANGER STATION	5685	LEWHI	11	44 36	113 55	5068	6P	BP	U S FOREST SERVICE	2 3 5 7
MC CALL	5708	VALLEY	8	44 54	116 07	5025	5P	5P	U S FOREST SERVICE	2 3 5 7
MC CAMMON	5716	BANNOCK	12	42 39	112 12	4774	6P	6P	R FRED LINDENSCHMITT	2 3 5
MERIDIAN 1 W	5841	ADA	2	43 37	116 25	2620	5P	5P	JAMES W DOSS	2 3 5
MESA	5858	ADAMS	12	44 37	116 26	3244	7P	7P	DON DAYIS	2 3 5 7
MINIDOKA DAW	5980	MINIDOKA	12	42 40	113 29	4280	5P	5P	U S BUR RECLAMATION	2 3 5 6
MONTPELIER RANGER STA	6053	BEAR LAKE	1	42 16	111 18	5843	8A	8A	U S FOREST SERVICE	2 3 5
MOORE CREEK SUMMIT	6077	BOISE	2	43 56	115 40	5980		YAR	U S SOIL CON SER	C S
MOOSE CREEK RANGER STA	6087	IDAHO	3	46 08	114 55	2400		MID	U S FOREST SERVICE	C
MOSCOW U OF I	6152	LATAH	7	46 44	117 00	2626	5P	5P	UNIVERSITY OF IDABO	2 3 5 6
MOUNTAIN HOME 1 NE	6174	ELMORE	12	43 08	115 42	3180	5P	5P	R B GOWEN	2 3 5 C
MULLAN PASS CAA	6237	SHOSBONE	4	47 27	115 41	6022	MID	MID	U S CIVIL AERO ADM	2 3 5 7
NAWPA 2 NW	6300	CANYON	2	43 37	116 35	2470	8A	8A	AMALGAMATED SUGAR	2 3 5
NEW MEADOWS RANGER STA	6388	ADAMS	11	44 58	116 17	3860	8A	8A	U S FOREST SERVICE	2 3 5
NEZPERCE 2 E	6424	LEWIS	3	46 15	116 12	3850	7P	7P	JOHN KOEPL	2 3 5 7
NEZ PERCE PASS	6430	LEWHI	11	45 43	114 30	6575		VAR	U S FOREST SERVICE	S
OAKLEY	6542	CASSIA	12	42 15	113 53	4600	6P	6P	HERBERT J HARDY	2 3 5 7
OBSIDIAN 4 NNE	6553	CUSTER	11	44 03	114 48	6800	5P	5P	WARJORIE L SHAW	2 3 5 7
OLA 5 S	6590	GEM	8	44 D7	116 17	2962	5P	5P	MRS OOROTHY NALLY	2 3 5 C
OROFINO	6681	CLEARWATER	3	46 28	116 15	1027	4P	4P	U S FOREST SERVICE	2 3 5
PALISADES DAW	6764	BONNEYILLE	12	43 22	111 14	5392	4P	4P	U S BUR RECLAMATION	2 3 5 6
PARMA EXPERIMENT STA	6844	CANYON	2	43 47	116 57	2224	5P	5P	STATE EXP STATION	2 3 5
PAUL 1 E	6877	MINIDOKA	12	42 37	113 45	4200	6A	8A	AMALGAMATED SUGAR	2 3 5
PAYETTE	6891	PAYETTE	8	44 04	116 56	2159	6P	6P	MICHAEL HARRIS	2 3 5 7
PIERCE RANGER STATION	7049	CLEARWATER	3	46 30	115 48	3175	5P	5P	U S FOREST SERVICE	2 3 5 7 C
PINE 1 N	7077	ELMORE	2	43 30	115 18	4220		YAR	U S GEO SURVEY	S
PINE 2 S	7079	ELMORE	2	43 28	115 19	4225		5P	CLOSED	9/2/54
PLUMMER 3 WSW	7188	BENEWAH	4	47 19	116 57	2970		MID	U B OFF IND AFFAIRS	C
POCATELLO WB AIRPORT	7211	BANNOCK	12	42 55	112 36	4444	MID	MID	U S WEATHER BUREAU	2 3 5 7 C
PORTHILL	7264	BOUNDARY	5	49 00	116 30	1800	5P	5P	R E DENHAM	2 3 5 7
POTLATCH 1 SE	7301	LATAH	7	46 54	116 52	2586	6P	6P	HENRY J FITCH	2 3 5 7
PRAIRIE	7327	ELMORE	2	43 30	115 35	4670		MID	ORA L ENGELMAN	C
PRESTON SUG FACT 2 SE	7353	FRANKLIN	1	42 05	111 52	4718	4P	4P	C H CRABTREE	2 3 5
PRIEST RIVER EXP STA	7386	BONNER	9	48 21	116 50	2380	5P	5P	U S FOREST SERVICE	2 3 5 7
PUNGO CREEK	7433	VALLEY	11	44 45	115 04	4800		YAR	M EDWARD BUDELL	S
PUTNAM MOUNTAIN	7465	BINGHAM	12	43 02	112 03	6300		YAR	FORT HALL IR PROJ	S
REACTOR TESTING STA	7536	BUTTE	6	43 33	112 57	4925	MID	MID	SEE NAME CHANGE END OF INDEX	(a)
RICHFIELD	7673	LINCOLN	12	43 04	114 09	4306	5P	5P	LESLIE F BUSHBY	2 3 5
RIGGINS RANGER STATION	7706	IDAHO	11	45 25	116 19	1840	6P	6P	U S FOREST SERVICE	2 3 5 7
ROLAND WEST PORTAL	7858	SHOSBONE	10	47 21	115 40	4150	5P	5P	CLOSED	3/31/54
RUPERT	7966	MINIOOKA	12	42 37	113 41	4204	8A	8A	MINIOOKA 1R PROJ	2 3 5
SAINT ANTHONY	8022	FREMONT	12	43 58	111 40	4968	7P	7P	E M JERGENSEN	2 3 5
SAINT MARIES	8062	BENEWAH	10	47 18	116 34	2140	5P	6P	U S FOREST SERVICE	2 3 5
SALMON	8076	LEWHI	11	45 11	113 53	3949	MID	MID	U S WB OBSERVER	2 3 5 7
SANDPOINT EXP STATION	8137	BONNER	9	48 17	116 34	2100	5P	5P	STATE EXP STATION	2 3 5 7 C
SRAKE CREEK RANGER STA	8303	ELMORE	2	43 37	115 10	4730		YAR	U S FOREST SERVICE	S
SROSBONE	8380	LINCOLN	12	42 57	114 24	3961	5P	5P	FRED E KOHL	2 3 5
SOLDIER CREEK RS	8548	CAMAS	12	43 30	114 50	5755		VAR	U S FOREST SERVICE	S
SPENCER RANGER STATION	8604	CLARK	6	44 21	112 11	5883	5P	5P	U S FOREST SERVICE	2 3 5 7
SPRINGFIELD 1 SE	8626	BINGHAM	12	43 04	112 41	4405	SS	SS	MRS RAYMOND RUFF	2 3 5
STIBNITE	8738	VALLEY	11	44 54	115 20	6550	8A	8A	BRADLEY MINING CO	2 3 5 7
STREVELL	8786	CASSIA	12	42 01	113 13	5280	6P	6P	IDABO STATE POLICE	2 3 5
SUGAR	8818	MADISON	12	43 53	111 45	4886	5P	5P	J KENNETH THATCHER	2 3 5
SUN VALLEY	8906	BLAINE	12	43 41	114 21	5821	5P	5P	EDWARD F SEAGLE	2 3 5 7 C
SWAN FALLS POWER HOUSE	8928	ADA	12	43 15	116 23	2323	5P	5P	IDABO POWER COMPANY	2 3 5 7
TETONIA EXP STATION	9065	TETON	12	43 51	111 16	5B04	6P	8P	EXPERIMENT STATION	2 3 5 C
THREE CREEK	911B	OWYHEE	12	42 03	115 1D	5400	6P	6P	MRS L E TANNER	2 3 5 7
TRINITY LAKE GUARD STA	9202	ELMORE	2	43 38	115 26	7400		YAR	U S SOIL CON SER	S
TROUTDALE GUARD STATION	9233	ELMORE	2	43 43	115 38	3475		YAR	U S SOIL CON SER	S
TWIN FALLS 2 NNE	9294	TWIN FALLS	12	42 35	114 28	3770	5P	5P	U S BUR ENTOMOLOGY	2 3 5 7
TWIN FALLS 3 SE SUG FACT	B298	TWIN FALLS	12	42 32	114 25	3770	8A	8A	AMALGAMATED SUGAR	2 3 5
YIENNA	9422	BLAINE	11	43 49	114 51	8800		YAR	U S SOIL CON SER	S
WALLACE	9493	SHOSHONE	4	47 28	115 56	2770	6P	6P	W JEATHERSTONE JR	2 3 5 7
WALLACE WOODLAND PARE	8498	SBOSHONE	4	47 30	115 53	2950	7A	7A	PHILIP R SLOCUM	2 3 5 C
WEISER 1 S	9638	WASHINGTON	12	44 14	116 57	2120	5P	5P	WERVIN V LING	2 3 5
WINCHESTER 1 SE	B840	LEWIS	3	46 14	116 36	3B50	4P	4P	HALLACK-ROWARD LBR CO	2 3 5
YELLOW PINE	8950	VALLEY	11	44 58	115 29	4760		YAR	CLOSED	10/19/54
NEW STATIONS										
IDABO FALLS 43 NW WB	4459	BUTTE	6	43 51	112 42	4780	MID	MID	U S WEATHER BUREAU	2 3 5 7 C
CLIFFS	189B	OWYEEE	13	42 40	117 00	5197	5P	5P	ARTHUR J WBITHY	2 3 5
DEER POINT	2451	BOIBE	12	43 45	118 06	7150	5P	5P	BOISE VLY BCSTG CO	2 3 5 C
FAIRYLAWN	3113	OWYHEE	13	42 33	117 00	4900	5P	5P	TEX PAYNE	2 3 5
KETCHUM 17 WSW	4840	BLAINE	12	43 37	114 41	8421		MID	U S FOREST SERVICE	C
CAYUSE CREEK	1577	CLEARWATER	3	46 40	115 04	3714		MID	U S WEATBER BUREAU	C
NAME CHANGE										
IDABO FALLS 46 W WB	4460	BUTTE	B	43 32	112 57	4933	MID	MID	U S WEATHER BUREAU	2 3 5 7 C (a)

‡ 1 BEAR, 2 BOISE, 3 CLEARWATER, 4 COEUR D'ALENE, 5 KOOTENAI, 6 LOST, 7 PALOUSE, 6 PAYETTE, 9 PEND OREILLE, 10 ST. JOE, 11 SALMON, 12 SNAKE, 13 OWYHEE.

The four-digit identification numbers in the index number column of the Station Index are assigned on a state basis. There will be no duplication of numbers within a state.

Figures and letters following the station name, such as 12 SSW, indicate distance in miles and direction from the post office.

Observation times given in the Station Index are in local standard time.

Delayed data and corrections will be carried only in the June and December issues of this bulletin.

Monthly and seasonal snowfall and heating degree days for the preceding 12 months will be carried in the June issue of this bulletin.

Stations appearing in the Index, but for which data are not listed in the tables,are eitber missing or received too late to be included in this issue.

Unless otherwise indicated, dimensional units used in this bulletin are: Temperatures in °F., precipitation and evaporation in inches, and wind movement in miles. Degree days are based on a daily average of 65° F.

Evaporation is measured in the standard Weather Bureau type pan of 4-foot diameter unless otherwise shown by footnote following Table 6.

Sleet and bail were included in snowfall averages in Table 1, beginning January 1949.

Amounts in Table 3 are from non-recording gage, unless otherwise indicated.

Data in Tables 3, 5, 6 and snowfall in Table 7, when published, are for the 24 hours ending at time of observation. See the Station Index for observation time.

Snow on ground in Table 7 is at observation time for all except Weather Bureau and CAA Stations. For these stations snow on ground values are at 4:30 a.m., PST and 5:30 a.m., MST. WTR EQUIV in Table 7 means the water equivalent of snow on the ground. It is measured at selected stations when the depth of snow on the ground is two inches or more.

Water equivalent samples, as published in Table 7, are necessarily taken from different points for successive observations; consequently occasional drifting and otber causes of local variability in the snowpack result in apparent inconsistencies in the record.

- No record in Tables 3, 6, 7 and the Station Index. No record in Tables 2 and 5 is indicated by no entry.

+ And also on a later date or dates.

* Amounts included in following measurement, time distribution unknown.

\# Thermometers are exposed on roof.

// Gage is equipped with a windsbield.

AM Data based on an observational day ending before noon.

AR This entry in time of observation column in Station Index means after rain.

B Adjusted to a full month.

C In the "Refer to Tables" column in the Station Index the letter "C" indicates recorder stations. These stations are processed for special purposes and are published later in Hourly Precipitation Data.

E Water equivalent of snowfall wbolly or partly estimated, using a ratio of 1 inch water equivalent to every 10 inches of new snowfall.

M One or more days of record missing; see Table 5 for detailed daily record. Degree Day data, if carried for this station, have been adjusted to represent the value for the full month.

R Amounts from recording gage. (These amounts are essentially accurate but may vary sligbtly from the amounts to be publisbed later in Hourly Precipitation Data.)

S Storage precipitation station. Precipitation measurements, made at irregular intervals, will be published in tbe July or August or delayed data December issue of this publication.

SS This entry in time of observation column in Station Index means sunset.

T Trace, an amount too small to measure.

V Includes total for previous month.

VAR This entry in time of observation column in Station Index means variable.

Additional information regarding tbe climate of Idaho may be obtained by writing to any Weather Bureau Office or to tbe State Climatologist at Weather Bureau Airport Station, Box 1718, Boise, Idaho.

Subscription Price: 20 cents per copy, monthly and annual; $2.50 per year. (Yearly subscription includes the Annual Summary.) Checks and money orders should be made payable to tbe Superintendent of Documents. Remittances and correspondence regarding subscriptions should be sent to the Superintendent of Documents, Government Printing Office, Washington 25, D.C.

NWRC, Asheville, N.C. --- 5/5/55 --- 825

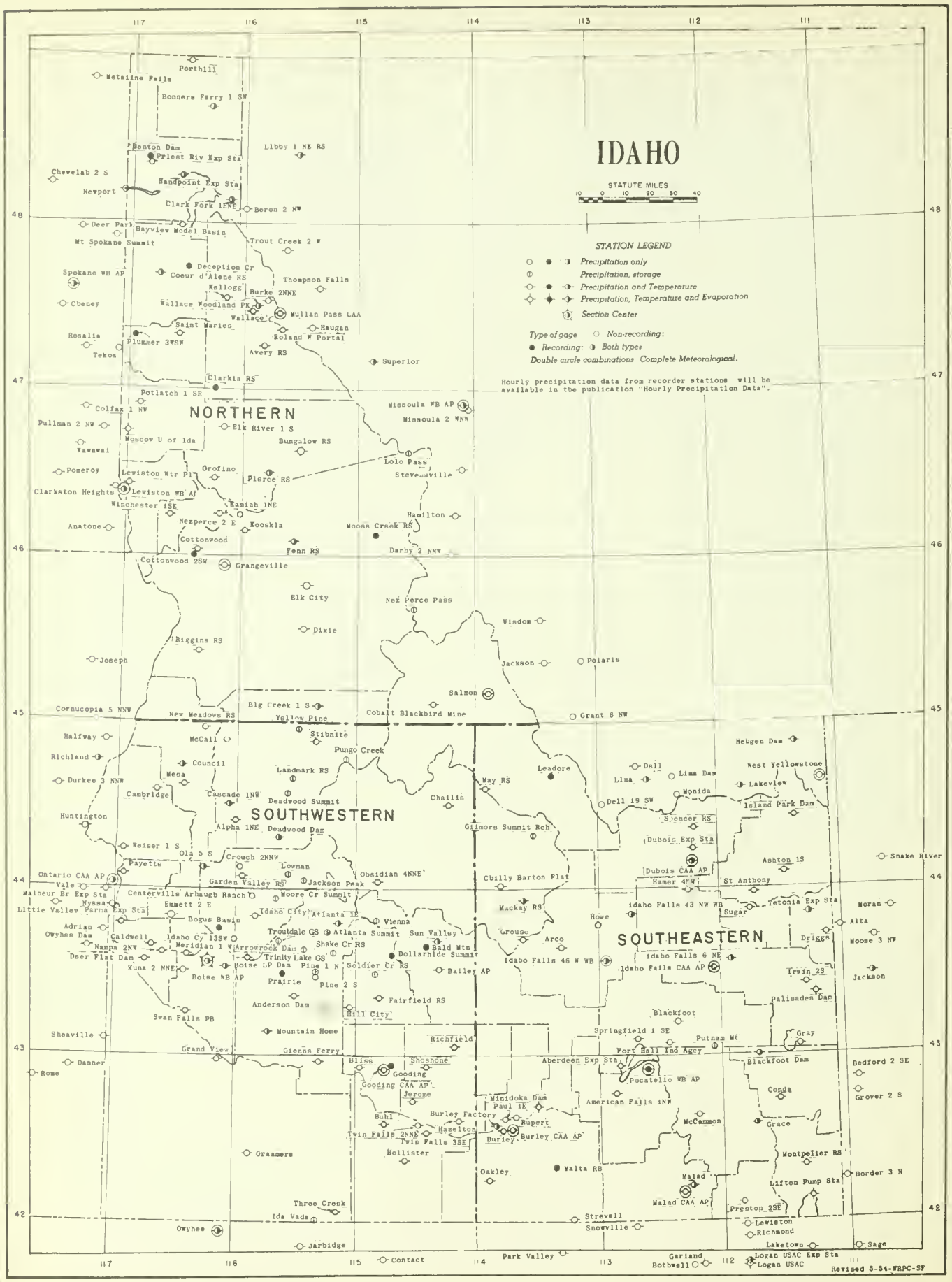
IDAHO
STATUTE MILES
10 0 10 20 30 40
STATION LEGEND
Precipitation only
Precipitation, storage
Precipitation and Temperature
Precipitation, Temperature and Evaporation
Section Center
Type of gage Non-recording:
Recording: Both types
Double circle combinations Complete Meteorological.
Hourly precipitation data from recorder stations will be available in the publication "Hourly Precipitation Data".
NORTHERN
SOUTHWESTERN
SOUTHEASTERN
Porthill
Metaline Falls
Bonners Ferry 1 SW
Libby 1 NE RS
Benton Dam
Priest Riv Exp Sta
Chewelah 2 S
Newport
Sandpoint Exp Sta
Clark Fork 1ENE
Beron 2 NW
Deer Park
Bayview Model Basin
Mt Spokane Summit
Trout Creek 2 W
Deception Cr
Spokane WB AP
Coeur d'Alene RS
Thompson Falls
Kellogg
Burke 2NNE
Cheney
Wallace Woodland PK
Wallace
Mullan Pass CAA
Saint Maries
Haugan
Rosalia
Plummer 3WSW
Roland W Portal
Tekoa
Avery RS
Superior
Clarkia RS
Potlatch 1 SE
Missoula WB AP
Colfax 1 NW
Missoula 2 WNW
Pullman 2 NW
Elk River 1 S
Moscow U of Ida
Bungalow RS
Wawawai
Lolo Pass
Pomeroy
Orofino
Lewiston Wtr Plt
Pierce RS
Stevensville
Clarkston Heights
Lewiston WB AP
Winchester 1SE
Kamiah 1NE
Hamilton
Anatone
Nezperce 2 E
Kooskia
Moose Creek RS
Cottonwood
Fenn RS
Darby 2 NNW
Cottonwood 2SW
Grangeville
Elk City
Nez Perce Pass
Wisdom
Dixie
Riggins RS
Joseph
Jackson
Polaris
Salmon
Cornucopia 5 NNW
New Meadows RS
Big Creek 1 S
Yellow Pine
Cobalt Blackbird Mine
Grant 6 NW
Halfway
McCall
Stibnite
Pungo Creek
Hebgen Dam
Richland
Council
Mesa
Landmark RS
Leadore
Dell
West Yellowstone
Durkee 3 NNW
Lima
Lima Dam
Lakeview
Cambridge
Cascade 1NW
May RS
Monida
Deadwood Summit
Chailis
Dell 19 SW
Island Park Dam
Huntington
Alpha 1NE
Deadwood Dam
Gilmore Summit Rch
Spencer RS
Dubois Exp Sta
Weiser 1 S
Ola 5 S
Crouch 2NNW
Ashton 1S
Snake River
Payette
Lowman
Obsidian 4NNE
Dubois CAA AP
Ontario CAA AP
Vale
Garden Valley RS
Jackson Peak
Cbilly Barton Flat
Hamer 4 W
St Anthony
Malheur Br Exp Sta
Centerville Arhaugh Ranch
Moore Cr Summit
Nyssa
Emmett 2 E
Mackay RS
Idaho Falls 43 NW WB
Sugar
Tetonia Exp Sta
Moran
Little Valley Parma Exp Sta
Bogus Basin
Idaho City
Atlanta 1E
Vienna
Rowe
Alta
Adrian
Owyhee Dam
Caldwell
Idaho Cy 13SW
Troutdale GS
Atlanta Summit
Sun Valley
Grouse
Arco
Driggs
Moose 3 NW
Nampa 2NW
Meridian 1 W
Arrowrock Dam
Shake Cr RS
Bald Mtn
Dser Flat Dam
Trinity Lake GS
Dollarhide Summit
Idaho Falls 6 NE
Kuna 2 NNE
Boise LP Dam
Pine 1 N
Soldier Cr RS
Idaho Falls 46 W WB
Idaho Falls CAA AP
Boise WB AP
Bailey AP
Irwin 2S
Jackson
Prairie
Pine 2 S
Anderson Dam
Fairfield RS
Palisades Dam
Hill City
Blackfoot
Swan Falls PB
Mountain Home
Springfield 1 SE
Sheaville
Richfield
Putnam Mt
Gray
Grand View
Glenns Ferry
Fort Hall Ind Agcy
Danner
Bliss
Shoshone
Aberdeen Exp Sta
Blackfoot Dam
Bedford 2 SE
Rome
Gooding
Pocatello WB AP
Gooding CAA AP
Jerome
Minidoka Dam
Conda
Grover 2 S
Paul 1E
American Falls 1NW
Buhl
Burley Factory
Rupert
McCammon
Grace
Twin Falls 2NNE
Hazelton
Twin Falls 3SE
Burley
Burley CAA AP
Graamers
Hollister
Montpelier RS
Oakley
Malta RB
Malad
Border 3 N
Lifton Pump Sta
Three Creek
Malad CAA AP
Preston 2SE
Ida Vada
Strevell
Lewiston
Snowville
Richmond
Owyhee
Jarbidge
Laketown
Sage
Park Valley
Garland
Bothwell
Logan USAC Exp Sta
Logan USAC
Contact
Revised 5-54-WRPC-SF

CLEMSON COLLEGE LIBRARY

U. S. DEPARTMENT OF COMMERCE
SINCLAIR WEEKS, Secretary
WEATHER BUREAU
F. W. REICHELDERFER, Chief

CLIMATOLOGICAL DATA

IDAHO

APRIL 1955
Volume LVIII No. 4

ASHEVILLE: 1955

WEATHER SUMMARY

Statewide, April was a month of near record cold weather for the time of year, with generally prolonged periods of storminess which brought much above normal precipitation to the northern and southwestern portions. Except locally, the southeastern portion received less than normal moisture. Snowfall over the State was more than double the April expectancy. Farm work was generally from two to four weeks late, due to the cold and because fields were often too wet to work or in more northerly areas and at higher elevations were snow covered longer than usual. The growth of vegetation was generally retarded everywhere. While all stations in the State reported the monthly minimum at well below freezing, the generally persistent cloudiness contributing to fairly low daytime temperatures was of greater significance than nighttime temperatures in holding average temperatures down.

The period from the 5th through the 8th or 9th was generally sunny and without precipitation. Locally for a day or two around mid-month, and particularly in the southeast portion the last two or three days, there was only scattered or high cloudiness with considerable sunshine. Monthly maximums and minimums were recorded everywhere during these periods of open weather. The rest of the month was stormy. The first weather front moved across the State on the 1st. Its effects persisted two or three days. The next storm began on the 8th, and thereafter storm followed storm at sufficiently close intervals that there was no day from the 8th to the end of the month without precipitation somewhere in the State. Precipitation on the 2d, the 10th and 11th, the 17th through 19th, the 22d and 23d, and the 26th was general over virtually the entire State. Hail occurred in scattered localities, particularly on or near the 1st, 11th, 14th, 17th, 21st, and 26th, and a number of thunderstorms were reported during the month. The weather was frequently squally and blustery locally but the only report of major wind damage was from the area south of Burley principally near Malta, on the 2d. The Boise Weather Bureau reported that: "A number of stations all across the southern part of Idaho reported strong winds with either blowing dust or blowing snow on Saturday, April 2. Near Malta, blowing snow reduced visibility along U.S. Highway 30 for a period of several hours beginning about noon. This resulted in numerous traffic accidents with damage to 11 automobiles estimated at $3000. Some 20 to 25 other cars were hauled by wreckers from ditches and snowbanks, and by late afternoon, when the 'blow' had subsided, a caravan of 80 to 90 cars moved northward to Burley and other points. One person was reported to have suffered slight injuries in one of the many traffic mishaps." Lightning caused temporary power interruptions on the 22d and 25th at Deer Point.

The average temperature for the State was 39.8°, 5.4° below normal. This was the second lowest average since records began in 1894. April of 1922 had the same average; April 1917 had the only lower average temperature. At Boise, the average temperature for the month was the lowest of record; at Lewiston it was the coldest April since the turn of the century and the minimum temperatures on the 5th, 6th, 15th, and 27th set new records for those dates. At Pocatello, only three Aprils have been colder than this. The month's highest temperature, 84°, was recorded at Aberdeen Experiment Station on the 30th; Dixie recorded -5° on the 5th for the lowest.

The average precipitation was 2.01 inches, 0.64 inch above normal. Only three stations in the Northern Division reported less than normal amounts of precipitation. Many stations reported well over 200 percent of normal amounts. Priest River Experiment Station, with 237 percent of normal, reported the highest April total in 43 years of record. Big Creek 1 S, had 4.25 inches, 262 percent of normal. The Southwestern Division, in marked contrast to a persistent and often large negative precipitation anomaly dating back to June 1954, averaged close to double the usual April amount, with a few localities west of Boise running to well over 300 percent of normal. At Boise, it was the second wettest April of record. Only the area adjacent to the Southeastern Division, from around Sun Valley south to Twin Falls, was somewhat deficient in precipitation. The Southeastern Division averaged only 86 percent of normal, prolonging a deficiency running back to last June. Around a dozen stations in the Division, mostly in the northern part or around Pocatello, recorded above normal precipitation. The rest reported deficient totals, some substantially below the April averages. The largest monthly total in the State was 5.60 inches at Council; the least was 0.26 inch at Irwin 2 S. Centerville Arbaugh recorded the largest 24-hour total, 1.31 inches, on the 18th.

Snowfall was generally heavy for the time of year, and due to cold weather there was comparatively little melt and runoff at higher levels. The stations with the greatest monthly totals, together with the depth of snow remaining on the ground at the end of the month, were Stibnite, 75.5 inches and 41 inches; Big Creek 1 S, 46.0 and 24; Mullan Pass, 34.4 and 66. Several other mountain stations reported the snow cover on the 30th at from 20 to 45 inches deep.

The following summary is based on reports from A.B. Carpenter, State Climatologist at the Boise Weather Bureau: Adverse spring weather conditions caused a retardation of from 2 to 4 weeks in ground preparation and planting, and the growth of vegetation was generally slow due to cool weather. Fruit development was much later than normal, but there were no reports of frost damage. Spring grains in the southwest showed well, but elsewhere little planting could be done. Fall-sown grains were in excellent condition in the north, and in good condition at higher elevations in the southwest. Little winter kill was reported. Sugar beets showed good growth in the southwest, and plantings were underway toward the end of the month in south-central and southeastern areas. The cool weather benefited the pea crop, which was up to good stands. Ranges showed some growth in the southwest, but were not much changed elsewhere. Supplemental feeding of livestock was unusually heavy, and shortage of hay in some areas forced farmers to turn stock out to range, even though range conditions were much below normal. Department of Agriculture officials reported the condition of Idaho ranges at the end of the month to be the lowest for the time of year since records were begun in 1923. The average was 65 percent, 13 points below a year ago and 15 points below the 1944-53 average.

H. C. Steffan

SUPPLEMENTAL DATA

IDAHO
APRIL 1955

Station	Wind direction: Prevailing	Wind direction: Percent of time from prevailing	Wind speed m.p.h: Average	Wind speed m.p.h: Fastest mile	Wind speed m.p.h: Direction of fastest mile	Wind speed m.p.h: Date of fastest mile	Relative humidity averages percent: 5:30A MST	Relative humidity averages percent: 11:30A MST	Relative humidity averages percent: 5:30P MST	Relative humidity averages percent: 11:30P MST	Number of days with precipitation: Trace	Number of days with precipitation: .01-.09	Number of days with precipitation: .10-.49	Number of days with precipitation: .50-.99	Number of days with precipitation: 1.00-1.99	Number of days with precipitation: 2.00 and over	Number of days with precipitation: Total	Percent of possible sunshine	Average sky cover sunrise to sunset
BOISE W8 AIRPORT	SE	24	10.3	42	SW	25	77	55	47	75	6	5	10	1	0	0	22	54	7.4
IDAHO FALLS 43 NW W8	-	-	13.5	&37+	NNW	2	-	-	-	-	6	6	1	0	0	0	13	-	-
IDAHO FALLS 46 W W8	-	-	11.0	&32+	WSW	18	-	-	-	-	7	7	1	0	0	0	15	-	-
LEWISTON W8 AIRPORT	-	-	-	-	-	-	75	51	42	-	5	6	6	0	0	0	17	-	8.1
POCATELLO W8 AIRPORT	SW	18	13.7	49	W	19	74	56	46	61	7	5	3	1	0	0	16	47	7.3

& MAXIMUM HOURLY AVERAGE

COMPARATIVE DATA

Table 1

APRIL

Year	Temperature: Average	Temperature: Highest	Temperature: Lowest	Precipitation: Average	Precipitation: Average snowfall
1894	44.1	97	6	1.73	-
1895	46.5	95	0	.67	-
1896	41.5	80	-10	1.59	-
1897	45.1	90	6	1.03	-
1898	48.3	94	4	.77	-
1899	43.0	84	3	1.38	3.3
1900	47.6	89	20	1.94	3.2
1901	43.2	84	-10	1.01	6.6
1902	44.2	87	6	1.20	1.5
1903	42.3	86	- 4	1.24	6.3
1904	46.2	91	0	1.22	3.0
1905	47.1	83	8	1.20	1.1
1906	46.5	96	0	1.14	2.5
1907	45.2	81	10	1.32	4.0
1908	47.1	92	- 6	.75	0.7
1909	41.6	80	- 9	.54	1.9
1910	50.8	100	7	1.44	1.3
1911	42.8	85	-11	1.20	4.9
1912	43.8	84	- 7	2.14	4.2
1913	46.2	87	0	1.00	0.9
1914	47.2	84	- 2	1.62	0.5
1915	51.3	95	18	1.43	1.5
1918	46.3	90	5	.94	0.8
1917	39.0	76	-10	2.14	7.2
1918	43.9	85	- 6	.84	1.3
1919	46.4	95	4	1.37	1.0
1920	40.4	78	-18	2.00	6.7
1921	41.8	83	-10	1.97	4.9
1922	39.8	79	-14	1.72	6.8
1923	44.0	88	0	1.89	0.9
1924	44.5	84	- 4	.52	1.1
1925	47.3	86	6	1.80	1.4
1926	50.6	96	-11	1.08	1.3
1927	43.1	95	-10	1.20	4.0
1928	42.4	86	-16	1.24	3.6
1929	41.5	80	-11	1.87	5.5
1930	50.8	89	10	1.55	0.1
1931	45.9	85	- 1	.89	1.0
1932	44.8	86	- 5	1.78	2.5
1933	42.4	86	-12	.85	2.3
1934	52.5	96	- 2	.75	0.5
1935	43.6	80	- 2	2.37	2.3
1936	46.8	96	-21	.98	2.2
1937	41.8	87	- 6	2.19	3.4
1938	45.6	86	-11	1.31	0.7
1939	47.9	98	- 1	.64	0.7
1940	46.6	87	8	2.09	0.4
1941	45.6	89	3	1.69	1.6
1942	46.6	89	- 3	1.39	1.7
1943	49.3	90	14	1.47	0.6
1944	44.0	85	1	2.26	3.6
1945	41.3	89	-11	1.05	4.4
1946	47.8	99	2	.86	1.1
1947	45.4	90	- 2	1.04	1.5
1948	43.4	87	- 9	2.01	4.4
1949	48.5	90	- 2	.54	0.2
1950	42.9	85	- 3	.94	1.6
1951	46.3	85	2	1.06	0.8
1952	46.6	94	- 6	.76	0.6
1953	42.6	87	-10	1.64	5.1
1954	45.5	85	- 2	1.37	1.0
1955	39.8	84	- 5	2.01	5.9
ALL YEARS	45.7			1.35	

TEMPERATURE AND PRECIPITATION AVERAGES IN THIS TABLE HAVE BEEN WEIGHTED ACCORDING TO AREA.

See reference notes following Station Index.

Station	Temperature: Average Maximum	Average Minimum	Average	Departure From Normal	Highest	Date	Lowest	Date	Degree Days	No. of Days: Max. 90° or Above	Max. 32° or Below	Min. 32° or Below	Min. 0° or Below	Precipitation: Total	Departure From Normal	Greatest Day	Date	Snow, Sleet, Hail: Total	Max. Depth on Ground	Date	No. of Days: .10 or More	.50 or More	1.00
NORTHERN DIVISION																							
AVERY RS	51.9	30.4	41.2	- 5.1	69	7	22	5	707	0	0	18	0	1.82	- .63	.49	22	.0	0		6	0	0
BAYVIEW MODEL BASIN AM	48.5	30.9	39.7		66	8	20	5	750	0	0	17	0	3.06		.81	22	.3	0		9	2	0
BIG CREEK 1 S	45.4	18.5	32.0	- 4.7	61	30	3	5	982	0	0	30	0	4.25	2.63	1.00	14	46.0	37	14	11	2	1
BONNERS FERRY 1 SW	52.8M	32.4M	42.6M	- 4.1	67	30	24	5	667	0	0		0	2.26	1.20			.5	T	1		0	0
BURKE 2 NNE	40.8	24.7	32.8	- 5.7	53	7	14	28	958	0	1	30	0	3.64	1.20	.50	10+	20.7	63	1+	10	2	0
CLARK FORK 1 ENE	52.2	27.9	40.1	- 6.2	66	7	19	5	741	0	0	25	0	2.71	.67	.41	22	1.0			10	0	0
COBALT BLACKBIRD MINE AM	38.6	15.9	27.3		54	10	4	15	1126	0	4	30	0	2.01		.35	2	28.4	30	2	10	0	0
COEUR D ALENE RS	52.0	31.2	41.6	- 5.4	67	7	23	5	692	0	0	17	0	2.54	.78	.80	20		0		9	1	0
COTTONWOOD	47.4	29.3	38.4	- 5.0	64	8+	20	5	791	0	0	22	0	1.75	- .35	.53	10	.5	2	1+	6	1	0
DIXIE	42.4	16.4	29.4		59	9	- 5	5	1061	0	3	30	1	2.80		.79	18		47	3	8	1	0
ELK CITY	46.9	21.4	34.2		63	8	3	5	918	0	0	30	0	4.18		.92	18	15.1	26	2	9	3	0
ELK RIVER 1 S	48.5	28.0	38.3		64	30	14	5	795	0	0	25	0	3.49		.63	10	1.0	35	1+	9	3	0
FENN RS	54.6	33.1	43.9	- 6.6	68	7+	26	6+	629	0	0	12	0	3.89	.45	.90	17	T	T	1	9	4	0
GRANGEVILLE	49.5	28.8	39.2	- 5.7	66	8+	19	15	769	0	0	25	0	3.61	1.00	.73	14		5	14	8	2	0
KELLOGG AM	50.4	32.4	41.4	- 5.0	70	8	24	5	700	0	0	13	0	3.15	.98	.65	22	.5	1	15	8	2	0
KOOSKIA	58.4	33.0	45.7	- 4.9	75	7+	23	6	575	0	0	14	0	3.62	.95	.95	18	T	0		7	3	0
LEWISTON WATER PLANT	59.4	37.6	48.5	- 4.5	77	7	26	5	490	0	0	7	0	1.09	- .03	.29	10+	.0	0		5	0	0
LEWISTON WB AP //R	56.2	33.9	45.1	- 6.3	74	7	24	5	593	0	0	11	0	1.28	.14	.23	9	T	T	2	6	0	0
MOSCOW U OF I	50.4	32.5	41.5	- 4.7	68	8	24	5	701	0	0	12	0	2.06	.47	.40	22	1.5	0		7	0	0
MULLAN PASS CAA	33.4	21.6	27.5	- 8.0	48	6+	14	27	1117	0	17	29	0	3.41	1.19	.70	12	34.4	78	23	13	2	0
NEZPERCE 2 E	48.1	29.9	39.0		64	7	23	15	773	0	0	23	0	2.06		.50	10	6.5	4	1+	6	1	0
OROFINO	59.5	34.9	47.2	- 4.2	76	7	26	5+	527	0	0	10	0	2.21	.09	.58	10	T	0		6	2	0
PIERCE RS	47.3M	26.0M	36.7M	- 5.6	60	7+	13	6	843	0	0	28	0	4.84	1.46	.88	18	13.5	50	1+	12	4	0
PORTHILL	53.3	31.5	42.4	- 3.4	68	7+	24	5	671	0	0	16	0	2.22	1.28	.33	1	.0	0		9	0	0
POTLATCH 1 SE	49.3	29.6	39.5	- 6.0	67	7	21	5	759	0	0	23	0	2.62	.63	.38	22	4.5	1	14	10	0	0
PRIEST RIVER EXP STA	48.7	27.8	38.3	- 5.6	63	7	18	3+	797	0	0	27	0	4.53	2.62	.69	21	6.5	15	1	12	2	0
RIGGINS RS	56.8M	36.1M	46.5M	- 6.1	73	7	29	5+	548	0	0		0	3.07	1.56	.54	22	T			10		0
SAINT MARIES	52.5	29.3	40.9	- 6.5	69	7+	20	5	715	0	0	22	0	3.18	1.48	.60	18				9	2	0
SALMON	55.8	27.6	41.7	- 4.6	76	30	17	15	690	0	0	22	0	.84	.27	.27	26		T	1	3	0	0
SANDPOINT EXP STA	48.1	31.2	39.7	- 6.3	65	7	21	5	752	0	0	16	0	3.60	1.71	.62	22	4.9	8	1	10	2	0
WALLACE	48.2	29.8	39.0	- 6.8	63	7	21	5	770	0	0	19	0	4.00	1.51	.56	18	T	10	1	14	1	0
WALLACE WOODLAND PARK AM	47.1	28.6	37.9	- 6.3	63	8	18	5	807	0	0	21	0	3.13	.73	.48	19		13	1	9	0	0
WINCHESTER 1 SE	45.1	25.5	35.3	- 8.0	59	8	12	15	883	0	0	29	0	2.53	.02	.72	10	11.5	8	1+	7	1	0
DIVISION			39.2	- 6.9										2.89	.91			7.3					
SOUTHWESTERN DIVISION																							
ANDERSON DAM	52.2	31.6	41.9		72	30	24	3	686	0	0	18	0	2.10		.90	18	.0	T	1+	4	1	0
ARROWROCK DAM AM	52.2	32.0	42.1	- 6.6	73	10	24	3	682	0	0	17	0	3.31	1.72	.79	18	1.0	1	15	10	2	0
ATLANTA 1 E	45.3	22.8	34.1	- 6.1	61	30	9	3	920	0	0	29	0	3.58	1.93	.73	18	19.7	36	2	12	1	0
BLISS	59.7	32.1	45.9	- 2.9	77	9+	21	12	566	0	0	16	0	1.09	.24	.37	26	2.5	0		3	0	0
BOISE LUCKY PEAK DAM	M	34.9M	M		75	9	20	3		0	0		0	2.75									0
BOISE WB AP //R	54.6	33.4	44.0	- 5.9	74	9	21	3	621	0	0	14	0	3.04	1.94	.52	17	4.4	2	15	11	1	0
BUHL	57.8	32.8	45.3	- 3.3	75	9	22	5	585	0	0	14	0	1.07	.12	.35	18		0		4	0	0
CALDWELL	58.9	35.0	47.0	- 3.9	80	9	23	3	534	0	0	11	0	3.34	2.40	.86	18	2.0	0		13	1	0
CAMBRIDGE	55.5	31.6	43.6	- 5.6	70	8+	20	3	635	0	0	15	0	3.84	2.34	.61	22	T	0		14	1	0
CASCADE 1 NW	43.8	24.0	33.9		59	30	7	3	925	0	0	28	0	3.06		.61	22	5.5	12	1	9	2	0
CHALLIS	52.0	26.8	39.4	- 4.9	68	30	15	15	759	0	0	26	0	.71	.13	.37	26		0		2	0	0
CLIFFS	47.6M	24.9M	36.3M		63	9	8	4	857	0	2		0	2.00		1.06	17	10.0				1	0
COUNCIL	52.3	30.7	41.5	- 6.1	68	8	18	3	698	0	0	21	0	5.60	3.34	.83	17	2.0	T	2	12	5	0
DEADWOOD DAM	44.5	19.8	32.2	- 4.6	61	30	- 4	3	978	0	0	30	1	4.01	2.05	.87	22	22.5	45	2+	12	3	0
DEER FLAT DAM	56.9	35.4	46.2	- 4.4	78	9	25	3	556	0	0	12	0	2.66	1.84	.65	18	.0	0		9	1	0
DEER POINT	34.8	21.5	28.2		49	8+	10	27	1099	0	13	27	0	3.24		.83	18	26.5	76	26+	9	1	0
EMMETT 2 E	58.1	35.0	46.6	- 5.3	76	9	21	3	547	0	0	12	0	3.62	2.58	.91	18	.0	0		11	2	0
FAIRFIELD RS	47.6M	26.2M	36.9M		68	30	15	6	835	0	0	26	0	1.06		.35	26	3.6	1	1	4	0	0
FAIRYLAWN	M	M	M		69	8				0	0		0	1.73									
GARDEN VALLEY RS	54.3	31.0	42.7	- 3.7	73	9	17	3	662	0	0	19	0	3.77	1.99	.85	22				12	2	0
GLENNS FERRY	61.4M	33.4M	47.4M	- 4.2	80	9	24	8+	519	0	0		0	1.39	.63	.38	18	T	0		6	0	0
GOODING CAA AP	54.9	31.8	43.4	- 4.0	74	9+	23	3	641	0	0	18	0	.54	- .40	.15	25	1.0	T	18+	2	0	0
GRAND VIEW	62.6	34.5	48.6	- 3.7	81	9	22	3	488	0	0	11	0	1.34	.46	.47	18	T	0		4	0	0
GRASMERE	52.9	25.6	39.3		69	9	10	4	763	0	1	27	0	1.07		.60	18	8.5				1	0
HAILEY AP	48.6	22.6	35.6	- 7.3	67	30	11	27	872	0	0	28	0	1.08	- .07	.78	26				3	1	0
HAZELTON	57.4	30.8	44.1	- 3.7	75	30	2[illegible]	16	616	0	0	18	0	.80	- .47	.20	2	2.0	T	2+	4	0	0
HILL CITY	47.1	24.6	35.9	- 4.3	62	9+	10	6	865	0	0	26	0	1.45	.39	.54	26				5	1	0
HOLLISTER	55.4	29.2	42.3	- 3.4	72	9	22	4+	672	0	0	20	0	.92	- .26	.31	26				4	0	0
IDAHO CITY	52.7	25.7	39.2	- 5.0	69	9	9	3	768	0	0	25	0	4.34	2.83	1.10	22	1.5	0		10	3	0
JEROME	59.1	29.4	44.3	- 4.3	76	30	20	2	616	0	0	21	0	1.14	.16	.30	18	4.5	0		4	0	0
KUNA 2 NNE	57.3M	32.6M	45.0M	- 4.3	78	9	18	3	593	0	0	13	0	2.76	1.71	.80	18	4.0	0		9	1	0
LOWMAN	49.7M	28.4M	39.1M	- 4.0	70	30			774	0	0		0										
MC CALL	39.3	20.6	30.0	- 7.6	52	8+	0	3	1049	0	4	30	1	4.17	2.26	.71	10		26	2	12	3	0
MERIDIAN 1 W	58.0	33.3	45.7	- 4.7	78	9	20	3	575	0	0	13	0	3.67	2.56	.88	18		0		12	2	0
MOUNTAIN HOME 1 NE	59.4	31.6M	45.5M	- 3.1	77	9	21	11	578	0	0	16	0	1.72	.78	.88	18	T	0		5	1	0
NAMPA 2 NW AM	57.4	33.9	45.7		78	10	21	3	571	0	0	14	0	2.46		.93	18	1.0	1	14+	6	1	0
NEW MEADOWS RS AM	45.6M	21.0M	33.3M	- 8.9	58	8	- 1	3	942	0	0	30	1	5.12	3.43	.77	22	8.5	19	1			0
OSSIAN 4 NNE	39.4	14.9	27.2	- 6.5	55	7	4	11+	1130	0	6	30	0	1.22	.01			13.0	25	2		0	0
OLA 5 S	53.4	31.8	42.6		70	9	22	12+	665	0	0	14	0	3.83		.58	18+				14	3	0
PARMA EXP STA	58.8	34.4	46.6	- 5.2	76	9	24	3+	545	0	0	12	0	1.77	.94	.47	19	.0	0		7	0	0
PAYETTE	57.9	35.2	46.6	- 4.7	79	9	25	3	546	0	0	11	0	1.53	.73	.35	19	.0	0		5	0	0
RICHFIELD	54.5	27.6	41.1	- 3.9	72	30	19	3	713	0	0	24	0	.88	- .02	.34	26	.0	0		2	0	0
SHOSHONE	57.5	30.6	44.1	- 2.7	75	30	21	3	621	0	0	19	0	.87	- .09	.23	26	.6	T	26	4	0	0
STIBNITE AM	40.3	17.8	29.1		55	9+	5	3	1070	0	4	30	0	5.50		.72	18	75.5	51	19	15	4	0
SUN VALLEY	45.7	21.8	33.8	- 4.0	64	30	10	6	930	0	0	29	0	.72	- .37	.18	26	T	7	1+	3	0	0
SWAN FALLS PH	61.5M	37.8M	49.7M	- 4.3	79	9	28	3	452	0	0		0	1.49	.64	.56	18	T	0		6	1	0
THREE CREEK	M	23.5M	M				14	3		0	2		0										
TWIN FALLS 2 NNE	58.8	30.9	44.9	- 3.2	76	9+	23	6	594	0	0	19	0	1.09	- .02	.22	2	1.0	0		5	0	0
TWIN FALLS 3 SE AM	55.0	31.4	43.2	- 5.5	76	10	24	6	647	0	0	18	0	1.10	.03	.28	26	1.0	0		4	0	0
WEISER 1 S	58.5	34.1	46.3	- 6.1	75	10	22	12	555	0	0	11	0	2.17	1.18	.36	18	.0	0		8	0	0
DIVISION			41.0	- 5.5										2.33	1.11			6.0					
SOUTHEASTERN DIVISION																							
ABERDEEN EXP STA	55.1	28.0	41.6	- 3.5	84	30	19	16	696	0	0	24	0	1.01	.02	.32	22				4	0	0
AMERICAN FALLS 1 NW	54.7M	30.6	42.7M	- 2.8	71	30	22	3+	656	0	0	20	0	1.30	- .02	.50	2	11.5	5	2+	3	1	0

See Reference Notes Following Station Index

CLIMATOLOGICAL DATA

TABLE 2 - CONTINUED

IDAHO
APRIL 1955

Station		Temperature: Average Maximum	Average Minimum	Average	Departure From Normal	Highest	Date	Lowest	Date	Degree Days	No. of Days: Max 90° or Above	Max 32° or Below	Min. 32° or Below	Min. 0° or Below	Precipitation: Total	Departure From Normal	Greatest Day	Date	Snow, Sleet, Hail: Total	Max. Depth on Ground	Date	No. of Days: .10 or More	.50 or More	1.00 or More
ARCO		50.7	25.7	38.2	- 4.9	68	30	18	6	798	0	0	27	0	.40	- .32	.13	25	2.5			3	0	0
ASHTON 1 S		44.8	25.2	35.0	- 6.0	62	30	15	6+	893	0	0	26	0	.94	- .22	.31	27	4.0	10	1	4	0	0
BLACKFOOT		55.5	30.0	42.8	- 2.6	73	30	20	5	660	0	0	20	0	1.16	.20	.49	2	10.0	5	2+	4	0	0
BURLEY	AM	55.2	31.6	43.4	- 3.9	74	10	23	16	638	0	0	19	0	.63	- .52	.12	2	4.0			2	0	0
BURLEY FACTORY	AM	53.3	29.9	41.6	- 5.6	70	10	19	6	696	0	0	18	0	.59	- .85	.11	26				1	0	0
BURLEY CAA AP		54.3	29.4	41.9	- 5.3	74	30	19	6+	686	0	0	21	0	.81	.00	.14	22+	2.1	2	2	5	0	0
CHILLY BARTON FLAT		46.1	22.1	34.1	- 5.9	63	30	12	15	919	0	2	28	0	1.60	1.05	.65	26				5	1	0
CONDA	AM	45.5	21.9	33.7	- 6.3	67	30	3	3	930	0	3	27	0	1.83	- .12	.41	25	15.5			8	0	0
DRIGGS	AM	45.6	22.6	34.1	- 3.7	65	30	2	4	920	0	2	28	0	.79	- .39	.18	3				3	0	0
DUBOIS EXP STA		46.3	26.1	36.2	- 6.5	67	30	12	3	857	0	2	24	0	.73	- .20	.19	23	4.3	4	2+	4	0	0
DUBOIS CAA AP		49.6	26.2	37.9	- 6.0	69	30	16	1	806	0	1	26	0	.50	- .40	.18	2	4.0	4	3	2	0	0
FORT HALL INO AGENCY		54.8	28.3	41.6	- 4.0	73	30	18	6	694	0	0	23	0	1.36	.25	.40	17+		0		4	0	0
GRACE		47.8	24.9	36.4	- 5.7	69	30	3	5	852	0	2	26	0	1.39	.01	.46	25	11.0	8	2	4	0	0
GRAY		46.1	21.8	34.0	- 3.9	54	17+	- 2	2	925	0	0	30	3	.28	- 1.35	.10	10	.4	25	1+	1	0	0
GROUSE		45.3	22.1	33.7		62	30	14	12	930	0	1	30	0	.68	- .36	.28	26	2.0	1	2	3	0	0
HAMER 4 NW		53.9	25.6	39.8	- 2.9	70	30	15	12	750	0	0	24	0	.58	- .13	.17	2	2.0	1	2	3	0	0
IDAHO FALLS 6 NE		51.7	29.6	40.7		71	30	20	6	725	0	1	20	0	.36		.13	27	1.5	1	2	2	0	0
IDAHO FALLS CAA AP		51.8	29.1	40.5	- 4.4	71	30	21	3	728	0	0	23	0	.33	- .61	.15	17	1.1	1	3	1	0	0
IDAHO FALLS 43 NW WB	R	51.1	23.9	37.5	- 4.9	69	30	15	7+	815	0	1	29	0	.39	- .20	.18	25				1	0	0
IDAHO FALLS 46 W WB	R	50.7	24.8	37.8	- 4.7	69	30	18	6+	809	0	0	29	0	.49	- .26	.25	2	3.8	3	2+	1	0	0
IRWIN 2 S		51.0	26.3	38.7	- 1.8	70	30	16	6	784	0	1	23	0	.26	- .80	.11	3+				2	0	0
ISLAND PARK DAM		42.8	18.5	30.7	- 5.8	60	30	2	6	1024	0	2	30	0	2.03	.22	.58	23	9.5	53	2	7	1	0
LIFTON PUMPING STA		44.7	21.9	33.3	- 6.8	65	30	8	5	947	0	3	28	0	.74	- .46	.59	25	2.5	5	1+	1	1	0
MACKAY RS		48.8	25.2	37.0	- 5.4	67	29	18	20	832	0	1	28	0	1.18	.52	.59	26	4.1	1	2+	3	1	0
MALAO		55.5	29.6	42.6	- 2.7	72	30	20	5+	665	0	0	20	0	1.46	- .09	.54	25	.0	0		4	1	0
MALAD CAA AP		55.5	27.1	41.3		77	30	17	19	702	0	0	23	0	1.36		.48	25	.5	1	26	3	0	0
MAY RS		52.3	24.5	38.4	- 6.1	71	30	13	15	789	0	1	28	0	.90	.38	.45	26	4.4	1	18	2	0	0
MC CAMMON		54.3	30.9	42.6		70	29	18	20	663	0	0	17	0	1.34		.38	22	1.0	T	2+	6	0	0
MINIDOKA DAM		51.3	31.4	41.4		68	9	21	3	701	0	0	18	0	.96		.20	2	3.0	T	2+	6	0	0
MONTPELIER RS	AM	45.3M	20.8M	33.1M	- 7.8	66	30	6	5	950	0	3	29	0	.60	- 1.01	.21	26	2.0	6	3+	3	0	0
OAKLEY		55.8	29.5	42.7	- 4.1	72	9+	20	11	665	0	0	20	0	1.09	- .06	.33	2	6.5	T	2+	4	0	0
PALISADES DAM		48.4	26.9	37.7		69	30	9	5	815	0	2	22	0	.92		.16	22	5.7	9	3	5	0	0
PAUL 1 E	AM	53.6	29.2	41.4	- 4.9	72	10	18	16	701	0	0	20	0	.51	- .64	.20	24	2.0	1	2+	1	0	0
POCATELLO WB AP	//R	52.4	29.7	41.1	- 5.2	72	30	19	6	710	0	0	20	0	1.70	.38	.59	2	12.7	9	2+	4	1	0
PRESTON SUG FACT 2 SE		55.1	28.9	42.0	- 3.4	73	30	15	5	685	0	0	21	0	1.58	- .35	.93	25	8.4	3	3	4	1	0
RUPERT	AM	53.3	30.4	41.9	- 5.1	73	10	22	16	685	0	0	19	0	.79	- .23	.14	19	1.5	1	2+	4	0	0
SAINT ANTHONY		49.5	26.2	37.9		70	30	14	6	807	0	1	23	0	1.28	.22	.50	27	3.0	0		5	1	0
SPENCER RS		44.2	22.3	33.3	- 4.5	62	30	10	1+	945	0	3	28	0	1.49	- .01	.36	22	4.0			6	0	0
SPRINGFIELD 1 SE		55.5	28.4	42.0	- 2.5	74	9	17	5	682	0	0	24	0	1.22	.13	.68	2	6.0	6	2+	3	1	0
STREVELL		52.3	27.2	39.8		68	30	16	6	751	0	1	21	0	1.16		.52	25	9.7	5	2+	4	1	0
SUGAR		52.0	28.0	40.0	- 3.0	70	30	19	6	741	0	1	21	0	1.21	.42	.43	27	8.0	2	2+	4	0	0
TETONIA EXP STA		44.9	24.4	34.7		63	29+	11	4	905	0	1	26	0	.54		.29	27				3	0	0
DIVISION				38.6	- 4.2										.97	- .16			4.8					
STATE				39.8	- 5.4										2.01	.64			5.9					

DAILY PRECIPITATION

Table 3

Station	Total	1	2	3	4	5	6	7	8	9	10	11	12	13	14	15	16	17	18	19	20	21	22	23	24	25	26	27	28	29	30	31
ABERDEEN EXP STA	1.01		.19			.04						.04						.10	.12	.02			.32	.01	.00		.08					
AMERICAN FALLS 1 NW	E1.30		E .50	.03	.01						T	.01						.04	.05	.06			.28	.01	.06	.01	.23	.01				
ANDERSON DAM	2.10		.05								.08	.01					.03	.03	.90	T	.23	.04	.39	T	.03	.07	.26		T			
ARCO	.40		.11									.02						T		.04		T				.13	.10		T			
ARROWROCK DAM	5.31		.24								.11		T	T	.05	.04	T	.17	.79	.21	.19	.42	.82	.21	.07	T	.16	.00				
ASHTON 1 S	.94		.07									.12						.15	.07		T	T	T		.15	T	T	.31	.07			
ATLANTA 1 E	3.56	T	.40	T							.12	.01	.17	.03	.08	.07	.15	.12	.73	.15	.03	.06	.45	.17	T	.14	.47	.14	.09	T		
AVERY RS	1.82	.12									*	.08	.03	.25	.11			.10	.45	.06	.02		.49	.01			.07			.03		
BATTVIEW MODEL BASIN	3.08										.04	.13	.03	.32			.03	.13	.05	.82		.20	.81	.33	.03		.15	.17				
BIG CREEK 1 S	4.29	.03	.20	.02	T						.30	T	.10		1.00	T	.05	.28	.78	.21	.05		.43	.20	T	.08	.10	T		.41		
BLACKFOOT	1.16		.49									.05						.14					.30		.07		.11					
BLISS	1.09										.07					T		T	.35	.07	.02		.00	T	.02	.10	.37		T			
BOISE LUCKY PEAK DAM	2.75		*	.11								.14			.19	*	*	*	.64	.40		.12	.71			.07	.17					
BOISE WB AP //R	3.04	.21	T	T							.24	.03		T	.20	.10	.08	.52	.30	.11	.02	.34	.33	.38		.10	.06	T	T	.04	T	
BONNERS FERRY 1 SW	2.26	.33	.03							.04	.19	*	*	.49			.16	.11	.11	.07		.30	.13	.05			.23					
BUHL	1.07		.08								T								.35	.17	.12		.05	.06	.05	.10	.05				.05	
BURKE 2 NNE	3.64	.29	T	.02						.07	.50	.69	.08	.45	.13	.06	.03	.11	.49	.28	.04	.04	.50	.26	.01		.16	.09		T		
BURLEY	.63		.12															.00	.02	.11	.02		.04		.06	.03	.06	.06				
BURLEY FACTORY	.59		.03									T							.08	.06			.07	.08	.09	.04	.11	.04				
BURLEY CAA AP	.61		.11								T	T			T			.11	.06	.06	.01		.14	.04	.10	.02	.14					
CALDWELL	3.34	.12									.16	.16		.04	.18	T	.08	.28	.86	.36	.10	.12	.43	.16		.06	.14			.11		
CAMBRIDGE	3.64	.17								.12	.15	.03				.69	.18	.49	.35	.29	.39	.11	.81	.29		.10	.20			.31		
CASCADE 1 NW	3.08	.02	.16								.26		T	.03	.27	.02	.05	.26	.53	.15	.06	.02	.61	.06	.07	.07	.17	.02	T	.21		
CENTERVILLE ARBAUGH	5.02	T	.37	.01							.17	.61		.03	.06	.10	.08	.30	1.31	.25	.25	.16	1.08	.08	T	.09	.27	.13	.01	.08		
CHALLIS	.71		.08							.01	.01									.25			.01				.37	T				
CHILLY BARTON FLAT	1.60		.22								.16							.12	.45				T				.85					
CLARK FORK 1 ENE	2.71									.11		.33	.08	.37			.29		.21	.31		.23	.41	.26		.15						
CLIFFS	2.00	.17	T	T	T						.10	T			.05			1.08	T	*	*	*	*	*	*	*	.45		.06		T	
COBALT BLACKBIRD MINE	2.01		.35	.05	.03	T					.12		.01	.63	.08	.19	.01	.11	.11	.22	T		.14	.20	T		.29	.10	T	.04		
COEUR D ALENE RS	2.54	.01	T							T		.10	.24	.30	.06	T	.18		.32	.10	.80	.15		.01			.29					
CONDA	1.83			.28								.11	T						.31	.10	.02			.28	.06	.41	.13	.15	T			
COTTONWOOD	1.75	T	.04							.08	.63	.01		.20	.12	.01	.02	.07	.22				.29	.11			.04					
COUNCIL	8.60		.99								.56	.64			.25		.20	.83	.82	.36	.58	.15	.59	.04	.04	.02	.34			.37		
CROUCH 2 NNW	4.74		.25								.27	.03		.62	.04	.21	.11	.61	.40	.26	.32	.14	.01	.28		.16	.38	.06	.02	.25		
DEADWOOD DAM	4.01	.05	.32	T							.12	T		.63	.10	.04	.18	.52	.65	.12	.20	.07	.87	.05	.05	.15	.28	.06	.02	.15		
DEER FLAT DAM	2.64	.10	T								.22	.02			.21	.04	T	.33	.65	.17	T	.13	.35	.21	T	.07	.06		.08			
DEER POINT	3.24		.42	T							.32	T		.06	.12	.11	.02	T	.83	.35	.06	.13	.46	.07	T	.02	.16	T	.03	.04		
DIXIE	2.80	.11	.15	.15	T							T	T	.27	.43	T		.42	.79	.05			.43							T		
DRIGGS	.79			.18	.05							.87			.05				T	.05				T	.15		.07	.07	.10			
DUBOIS EXP STA	.73		.11								T							.04	.01	.03			.03	.19	.01	.10	.13	.06	T			
DUBOIS CAA AP	.30		.18								T	T				T		.02		.03	T	T	.04	.04	.03	.11	.05	T	T			
ELK CITY	4.16	.12	.26	.04							.62	.08	.01	.43	.57	T		.33	.02	.08		T	.35	.15	T		.00	.04	.06	.05		
ELK RIVER 1 S	3.40	.08	.03	T						.03	.63	.11	.13	.88	.12		.06	.07	.49	.02	.02	.04	.58	.21			.26	.02	.05			

See Reference Notes Following Station Index

DAILY PRECIPITATION

Table 3—Continued

Station	Total	Day of month 1	2	3	4	5	6	7	8	9	10	11	12	13	14	15	16	17	18	19	20	21	22	23	24	25	26	27	28	29	30	3
EMMETT 2 E	3.62		.36								.23						.21	.18	.91	.30		.10	.65	.09		.11	.31			.17		
FAIRFIELD RS	1.06		T								T							.02	.18	.07	.14	.04	.12	T	T	.06	.35	T	.08			
FAIRYLAWN	1.73		.12	T							.25				*	*	*	*	*	*	*	*	*	*	*	*	1.02			.02	.32	
FENN RS	3.89								.01		.50	.20		.20	.65			.90	.29		.14		.75	.05			.06	T		.10	.04	
FORT HALL IND AGENCY	1.36		.24															.40	.06	.03			.40	.03	.06	T	.14					
GARDEN VALLEY RS	3.77		.31								.14				.04	.04	.15	.43	.66	.17	.16	.13	.85	.09		.14	.20			.26		
GLENNS FERRY	1.39										.15	T			T				.38	.16	.16		.07		.06	.18	.23					
GOODING CAA AP	.54	.09	T								.05							T	.10	.01	.03		.08	.01	T	.15	.02					
GRACE	1.39		.16	.09														.30	.04	.04			.09		.02	.46	.17	.02				
GRAND VIEW	1.34		.05								.25	.03				.04			.47	.07		.15	.07	.03	.05	.02	.11					
GRANGEVILLE	3.61	.16	.06	.04						.27	.60	.06	.14	.41	.73		.07	.07	.40			T	.48	T			.07				.03	
GRASMERE	1.07	*	.14	.04							.15				T				.60		T	T	T			.14	T					
GRAY	.28										.10								.05				.05			.04	.04					
GROUSE	.68		.23																.02							.15	.28					
HAILEY AP	1.08																		.02		.02		.11			.12	.78		.03			
HAMER 4 NW	.58	T	.17									T						.09		.02			.04	.11	T	T	T	.15				
HAZELTON	.80		.20								.04				T			.03	.05	.02	.02	.02	.10	T	.14	.11	.05	.02				
HILL CITY	1.45		.12								T								.33		.11	.04	.13	.02	.07	.03	.54	T	.06			
HOLLISTER	.92		.17								.06								.18				.10			.07	.31	.03				
HOWE	E .32		T								E.05		T						.06					.03	.03		.15					
IDAHO CITY	4.34										.15			.04	.08	.05	.07	.56	.92	.39	.12	.24	1.10	.09	.05	.14	.19	.15				
IDAHO CITY 11 SW	3.88		.12	T							.02			.08	T	.08	.12	.50	.52	.11	.50	.25	.95	.20		.16	.26	T	T	.01		
IDAHO FALLS 6 NE	.36		.05	T							.04							.02						.12				.13				
IDAHO FALLS CAA AP	.33		.05	T								T			T			.15	T	.05			.04	T	.03		.01	T	T			
IDAHO FALLS 43 NW W8 R	.39		.09								.02				T			T	T	.02	T		T	.02	.02	.18	.04	T				
IDAHO FALLS 46 W W8 R	.49		.25		T						.02	T			.01			T	T	T	.01		.01		.08	.06	.03	T	T			
IRWIN 2 S	.26			.11													T	T	.02					.02				.11				
ISLAND PARK DAM	2.03		.16									.20			.06			.22		.15	.06			.58	.21	.25	.07	.07				
JEROME	1.14		.23								.03								.30	.08	.02		.14		.09	.02	.23	T	T			
KAMIAH 1 NE	3.69		.18	T							.71	.03	.12	.54	.22	.11		.10	.27	.47		T	.41	.44	.02		.03	.01		.03		
KELLOGG	3.15	.06	.17								.36	.05	T	.28	.02	.02	.04	.22	.32	.54	.02	.01	.65	.17	.05	T	.07	.06	T	T	.04	
KOOSKIA	3.62	.11	.07	T							.73	.21		.46	.54			.05	.95				.42	.06			.02					
KUNA 2 NNE	2.76	T	.07	T							.13	.06			.23	.07	T	.17	.80	.20	.02	.30	.38	.12		.02	.13		T	.06		
LEWISTON WATER PLANT	1.09	T	T	T						T	.29			.10	.13		.01	.14	.08			T	.29	.05			T			T		
LEWISTON W8 AP //R	1.28	T	T							.23	.02	T	.13	.01	.15		.04	.18	.08			.12	.18	.06			T			T	.08	
LIFTON PUMPING STA	.74		T		T							T						.01	T	T			.09	.02	.01	.59	.02	T				
LOWMAN	-	-	-	-	-	-	-			.13	.05		.09	T	.22	.07	.61	.67	.44	.05	.12	.82	.30	.10		.28	.37	T	.08			
MACKAY RS	1.18		.32																.01	.25		T	T			.01	.59					
MALAD	1.46		.22							.08									.04	.01			.40	.02		.54	.15					
MALAD CAA AP	1.36		.03		T						.08							.03	.01	.02			.45	T	T	.48	.26					
MAY RS	.90		.06	T	.06						.06	T			T		.01		.08	.17			.01		T		.45		T			
MC CALL	4.17	.10	.18								.71	.04	.02		.44	.02	.40	.30	.16	.14		.04	.68	.02			.56	.13		.23		
MC CAMMON	1.34		T	T								T	T		T			.12	.20	.10			.38	.09	.04	.21	.20					
MERIDIAN 1 W	3.67	.02	.14								.23	.10	T		.26	.05	.09	.29	.88	.24	.04	.22	.57	.15	T	.07	.19		.02	.11		
MINIDOKA DAM	.96		.20									.01						.05	.12	.11	T		.18	T	.16		.13					
MONTPELIER RS	.60			.04							T							.02						.04	.01	.18	.21	.10				
MOSCOW U OF I	2.06	.10	.02	.01						.04	.19	.05	.06	.32	.17	.02	.05	.03	.21	.02	.01	.07	.40	.03			.19	.03	.01	.03		
MOUNTAIN HOME 1 NE	1.72		.03								.12	.01			T			T	.88	.13	.06	.14	.09	.06	.01	.06	.13					
MULLAN PASS CAA	3.41	.13	T	.05	T					.10	.12	.18	.70	.06	.11	.10	.16	.08	.65	.04	.06	.12	.31	.16	T	T	.18	.05		.04	.01	
NAMPA 2 NW	2.46										.08	T		.02	.20	.02		.09	.93	.32	.03	.03	.29	.12	.05		.21	T		.07	T	
NEW MEADOWS RS	5.12										*	*	.65		.20	.26	.26	.48	.76	.23	.20	.16	.77	.14		.55	.16			.30		
NEZPERCE 2 E	2.06	.04	.05	T						.06	.50	.03		.35	.14		.10	.04	.33		T		.30	.04	T	T	.05	T		.03		
OAKLEY	1.09		.33								.01							.02	.19	.05	.01		.06	T	.11	.04	.27					
OBSIDIAN 4 NNE	1.22	*	.38													T	.20		.22	T						.07	.35		T			
OLA 5 S	3.83		.33								.24	T			.13		.15	.50	.58	.23	.15	.13	.58	.11		.12	.33		.01	.24		
OROFINO	2.21	.01	.01	T						.06	.58	.01		.57	.11		.06	T	.25	T		.01	.30	.15			.08	T		.01		
PALISADES DAM	.92		.01	.15	T							.01			.06			.13	*	.06			.16	.10	T	.06	.03	.15	T			
PARMA EXP STA	1.77		.11								.17				.21			.18	.31	.47	.01	.06	T	.06		.08	.11					
PAUL 1 E	.51		.05									T							.05	.08	T		.06		.20	.02	.05					
PAYETTE	1.53	.10								T	.13	.04		.05	.02		T	.22	.06	.35	.06		.31		.06	.06	.07					
PIERCE RS	4.84	.20		.09						.20	.75	.21	.06	.84	.25		.08	.14	.88		.03		.63	.23	.02		.13	.10				
POCATELLO W8 AP //R	1.70		.59	T	.02						T	.02			T			.36	.05	.04	T		.30	T	.07	T	.25		T			
PORTHILL	2.22	.33	T							.24	.19	.03	.08	.16			.05	.10	.03	.22	T	.26	.26	.05	.03		.02	.17				
POTLATCH 1 SE	2.62	.18	T	T						.10	.14	.03	.32	.09	.36	T	.12	.09	.36		T	.12	.38	T		.02	.25			.06		
PRESTON SUG FACT 2 SE	1.58		.05	.15	T						.04	T						.07		.03			.03	.12	.03	.93	.13	T				
PRIEST RIVER EXP STA	4.53	.31	T	T						.11	.05	.18	.28	.32	.04	.01	.13	.44	.14	.42	.08	.69	.66	.07	T		.49	.07		T	.04	
RICHFIELD	.88		.28								T								.07		.04		.08			.07	.34					
RIGGINS RS	3.07	.11	.26		.04				*		*	.50		.15	.30		.01	.34	.36	.04			.54	.02			.25			.15		
RUPERT	.79		.12									.07						.08	.02	.14	T		.10	.02	.07	.06	.11	T				
SAINT ANTHONY	1.28		.19								.03	.04						.12	.02	.04		T	.06	.11	.05	.10	T	.50	.02			
SAINT MARIES	3.18	.02	.05							.22	T	.19	T	.26	.27	.02	.26	.13	.60	.02	.08	.04	.58	.04	.04	T	.30	.01		.05		
SALMON	.84	.03	.18								.04			T	.06			.01	.03			.04	.03			.15	.27					
SANDPOINT EXP STA	3.60	.22	T	T						.08	T	.29	.26	.09	.10	T	.09	.35	.24	.37	.01	.51	.57	.05	T		.29	.02		.01		
SHOSHONE	.87		.16								.02						T		.15	.05	.03	.02	.18	T	T	.03	.23	T				
SPENCER RS	1.49		.14	T														.06	T	.07		T	.36	T	.22	.17	.33	.14	T			
SPRINGFIELD 1 SE	1.22		.66	T								T						.08	.13	T			.25	T	.08		T					
STIBNITE	5.50		.31	.06	.06	T					.29	.10	.02	.21	.52	.13	.02	.51	.72	.62	.5	T	.48	.37	.06	.12	.32	.15	.02	.36		
STREVELL	1.16		.21		T						T	.01						.01		T			.20	T	.01	.52	.17	.03				
SUGAR	1.21		.14								T	.08						.04	T	.16				T	T	.36		.43	T			
SUN VALLEY	.72		.11														.02	T	.05	T	.07	.17	.07		T	T	.18		.05			
SWAN FALLS PH	1.49		.08		T						.18	T	.01					.01	.56	.10		.18	.12	.10		.06	.09					
TETONIA EXP STA	.54		T	T		.11					T	.03		T						T	T	.11	T				T	.29				
THREE CREEK	-	T	.38	.03							.33	T							-				.16			.05	.03					
TWIN FALLS 2 NNE	1.09		.22								.01				T			T	.20	.04	.06	.01	.12	.03	.12	.09	.18	.01				
TWIN FALLS 3 SE	1.10		.25									.01							.12	.08		.05	T	.05	.15	.02	.28	.09				
WALLACE	4.00	.22	T							.11	.43	.16	.26	.28	.07	.05	.08	.30	.56	.14	.04	.21	.46	.33	T		.13	.17		T		
WALLACE WOODLAND PARK	3.13	.03	.30								.39	.03	.07	.45	.03	.15		.14	.18	.48		.03	.47	.13	.06		.08	.08		.03		
WEISER 1 S	2.17		.13								.12				.09		.04	.22	.36	.34	.06	.04	.26	.10	T	.07	.04		T	.30		
WINCHESTER 1 SE	2.53	.05		.07							.72	.06		.30	.40				.26				.30	.27			.10					

See reference notes following Station Index.

Table 5

DAILY TEMPERATURES

IDAHO
APRIL 1955

Station		Day Of Month 1	2	3	4	5	6	7	8	9	10	11	12	13	14	15	16	17	18	19	20	21	22	23	24	25	26	27	28	29	30	31	Average
ABERDEEN EXP STA	MAX	58	56	35	38	42	50	58	62	61	62	53	55	59	55	49	66	64	50	44	56	61	57	48	49	60	52	42	57	71	84		55.1
	MIN	23	27	22	22	22	22	22	24	27	39	27	25	34	40	27	19	38	33	28	25	30	32	28	31	30	29	25	25	35	29		28.0
AMERICAN FALLS 1 NW	MAX	56	55			38	43	53	61	68	64	46	53	57	55	48	65	63	51	43	55	58	57	47	47	60	57	40	55	65	71		54.7
	MIN	27	26	22	26	24	25	25	26	33	41	26	28	42	42	28	22	39	32	30	27	32	36	29	36	37	29	26	29	38	34		30.6
ANDERSDN DAM	MAX	49	47	40	48	51	55	59	68	66	60	47	52	56	51	45	44	51	46	44	50	52	51	51	54	55	48	42	48	64	72		52.2
	MIN	31	31	24	28	28	26	28	28	34	37	27	26	38	34	27	31	36	32	30	33	38	36	32	36	36	33	29	30	30	40		31.6
ARCO	MAX	54	49	33	41	48	51	55	60	64	61	49	47	53	48	45	57	52	48	43	47	57	50	53	50	50	41	39	47	62	68		50.7
	MIN	20	28	22	25	23	18	20	22	22	35	26	25	27	29	22	26	33	20	24	25	29	30	21	22	31	31	26	22	34	32		25.7
ARROWROCK DAM	MAX	55	52	41	42	49	54	60	65	70	73	49	46	54	58	46	47	47	54	44	47	49	55	49	51	53	52	46	44	51	62		52.2
	MIN	32	32	24	26	29	28	29	30	34	39	25	28	33	32	28	29	32	34	31	33	36	40	35	35	33	36	28	31	38	40		32.0
ASHTON 1 S	MAX	42	34	36	34	39	39	41	46	48	41	40	41	46	48	45	43	48	51	46	47	54	48	46	49	47	51	42	41	48	62		44.8
	MIN	29	21	18	16	17	15	19	21	24	27	24	15	24	23	25	27	30	33	27	28	31	33	31	32	31	33	23	16	31	33		25.2
ATLANTA 1 E	MAX	50	39	34	44	47	52	55	57	60	57	57	36	42	44	49	37	45	40	35	43	48	46	44	38	45	40	35	45	54	61		45.3
	MIN	27	19	9	17	21	21	22	24	26	21	14	20	23	26	14	24	31	26	22	23	31	29	24	22	23	25	17	19	31	34		22.8
AVERY RS	MAX	49	42	45	49	60	66	69	68	60	51	50	45	42	41	41	46	55	46	51	50	59	54	50	48	56	52	44	47	55	67		51.9
	MIN	34	33	34	32	22	24	27	27	29	34	29	26	32	30	25	30	34	33	33	32	34	33	33	30	26	34	31	34	24	32		30.4
BAYVIEW MODEL BASIN	MAX	49	43	45	42	49	50	54	66	65	55	51	46	42	46	47	43	42	46	40	50	53	45	44	52	52	50	43	44	50	50		48.5
	MIN	37	28	27	27	20	24	25	38	38	40	33	26	35	28	28	31	30	37	33	33	38	38	34	28	25	35	32	21	29	29		30.9
BIG CREEK 1S	MAX	48	39	34	34	45	55	57	58	59	50	40	38	47	44	38	38	45	39	38	46	50	44	44	45	45	45	38	46	51	61		45.4
	MIN	17	20	11	18	3	6	8	11	16	28	11	6	26	23	5	13	30	30	23	24	31	26	20	17	20	26	15	15	30	25		18.5
BLACKFOOT	MAX	58	52	34	40	43	51	58	64	68	65	62	53	60	54	50	66	60	55	44	56	61	55	47	51	59	57	42	57	70	73		55.5
	MIN	27	26	22	25	20	21	25	27	33	25	22	28	39	40	28	25	38	32	26	28	35	37	30	33	37	30	27	30	37	46		50.0
BLISS	MAX	62	58	47	54	56	61	66	71	77	75	55	60	63	61	55	67	58	57	48	54	62	60	57	55	61	51	48	57	60	77		59.7
	MIN	36	29	25	30	30	25	26	28	36	40	28	21	37	27	26	25	39	31	31	35	39	41	31	36	34	37	28	33	39	39		32.1
BOISE LUCKY PEAK DAM	MAX	59			59	58	62	66	73	75			60	63	61					49	55	62	60			57	52	45	55	62	70		
	MIN	43		20		29	34	37	39			28	32	44	32				31	31	39	42	38				36	36	30	36	39	36		34.9
BOISE WB AP	MAX	61	45	45	53	54	61	65	71	74	52	49	60	60	47	46	51	58	43	47	53	60	51	55	48	56	46	44	54	59	68		54.6
	MIN	33	27	21	30	25	32	34	34	47	31	26	31	40	31	29	37	37	32	28	39	42	37	38	35	35	32	28	36	38	38		33.4
BONNERS FERRY 1 SW	MAX	43	45	46	55	59	64	66	64	58	52				49	45	48	54	45	51	55	51	50	51	47	54	50	46	55	56	67		52.8
	MIN	34	28	26	29	24	26	26	38	40	41				28	29	30	32	41	35	35	40	40	38	29	25	36	34	32	27	31		32.4
BUHL	MAX	68	62	43	50	53	58	64	67	75	62	51	61	61	59	50	65	58	55	48	55	60	59	51	51	55	54	44	59	63	72		57.8
	MIN	33	28	25	27	22	27	30	35	42	36	29	28	41	33	27	29	41	32	29	37	39	35	33	38	37	33	26	31	40	40		32.8
BURKE 2 NNE	MAX	39	32	33	38	46	50	53	51	51	38	38	38	56	34	35	39	44	39	37	40	44	41	38	36	44	44	33	41	42	52		40.8
	MIN	21	24	24	23	15	20	23	28	29	32	27	17	29	23	18	17	23	32	28	29	32	32	30	25	18	30	24	14	28	27		24.7
BURLEY	MAX	57	60	39	42	50	52	58	64	69	74	48	53	62	61	51	56	69	62	43	47	55	61	47	53	49	60	40	43	62	68		55.2
	MIN	32	27	24	27	27	24	24	32	40	41	27	28	35	43	31	23	36	33	29	29	30	41	32	36	36	31	26	29	39	37		31.6
BURLEY FACTDRY	MAX	54	60	36	40	46	48	53	58	65	70	65	50	55	59	49	50	67	58	42	46	53	60	49	54	46	59	39	43	60	65		53.3
	MIN	30	26	24	25	26	19	20	27	33	42	24	26	33	41	26	20	35	33	28	27	35	39	31	34	35	31	26	28	37	35		29.9
BURLEY CAA AP	MAX	60	42	41	44	49	55	60	65	73	51	51	57	57	51	48	68	58	43	45	53	60	51	52	46	58	48	42	62	66	74		54.3
	MIN	28	27	24	27	27	19	20	27	36	32	25	25	44	27	23	19	39	31	28	27	35	34	31	34	36	31	26	27	37	35		29.4
CALDWELL	MAX	62	48	48	55	58	65	69	73	80	68	55	63	61	60	54	52	59	50	52	58	60	55	57	56	57	54	49	57	63	68		58.9
	MIN	43	33	23	32	27	25	28	28	44	39	25	27	44	32	30	35	40	38	37	40	44	42	40	36	35	40	29	36	38	40		35.0
CAMBRIDGE	MAX	54	46	47	55	60	62	67	70	70	66	52	59	60	56	58	54	46	45	49	50	56	54	56	52	50	47	44	53	62	65		55.5
	MIN	36	22	20	32	34	23	24	25	30	37	28	26	35	33	26	29	38	35	31	34	39	42	35	30	33	33	29	32	38	40		31.6
CASCADE 1 NW	MAX	47	40	35	35	42	46	52	57	58	47	42	41	46	40	35	37	43	40	39	44	46	45	41	44	41	40	35	45	52	59		43.8
	MIN	27	22	7	22	19	17	17	19	25	30	14	18	33	28	11	24	32	32	25	28	33	30	28	26	25	27	16	23	32	30		24.0
CHALLIS	MAX	57	51	45	40	45	53	59	62	65	62	45	51	55	53	45	47	52	47	44	50	55	52	56	51	53	46	43	48	59	68		52.0
	MIN	26	25	18	25	21	20	24	26	30	32	20	19	36	30	15	27	32	32	25	22	32	35	25	28	28	31	22	25	35	37		26.8
CHILLY BARTDN FLAT	MAX	46	41	27	36	41	50	54	57	62	53	40	46	51	46	40	51	48	33	32	45	49	50	47	47	48	42	38	43	58	63		46.1
	MIN	18	20	14	21	20	13	15	16	18	50	19	16	30	28	12	21	30	22	27	13	33	33	21	25	23	28	20	20	30	27		22.1
CLARK FORK 1 ENE	MAX	47	49	57	53	55	61	66	63	58	55	46	44	47	46	45	43	56	45	48	49	50	46	54	53	57	54	47	52	56	65		52.2
	MIN	30	29	25	23	19	21	22	27	33	35	29	24	32	27	24	26	31	32	30	31	36	34	35	29	23	31	25	23	25	27		27.9
CLIFFS	MAX	50	35	31	31	42	47	54	61	63	56	41	52	53	51					37		49	44	49	45	51	48	40	47	54	60		47.6
	MIN	34	19	11	8	14	20	26	27	33	30	22	24	33	25					14		31	28	32	30	30	24	20	28	30	30		24.9
COBALT BLACKBIRD MINE	MAX	39	42	20	23	28	37	45	48	52	54	35	35	37	41	34	33	36	42	37	37	42	44	41	43	39	38	37	32	39	47		38.6
	MIN	21	17	10	14	5	7	10	16	20	26	11	9	15	26	4	12	19	27	8	13	22	30	16	17	16	21	8	12	17	28		15.9
CDEUR D ALENE RS	MAX	49	43	44	48	58	63	67	65	63	53	50	43	45	46	46	43	52	50	50	49	49	49	48	60	55	55	43	54	56	64		52.0
	MIN	35	29	28	26	23	25	26	34	36	37	33	28	36	29	29	29	32	35	34	34	38	37	37	31	26	35	30	25	29	31		31.2
CDNDA	MAX	41	50	28	25	29	33	39	45	49	50	48	56	47	51	48	45	57	49	52	37	49	55	42	41	50	54	37	36	55	67		45.5
	MIN	14	22	3	15	5	8	13	16	20	28	23	18	28	33	27	24	34	31	19	16	18	36	19	30	32	25	19	22	26	32		21.9
COTTONWOOD	MAX	50	35	37	40	45	55	61	64	64	43	41	46	40	39	41	44	41	41	46	53	58	47	48	45	47	46	42	51	54	58		47.4
	MIN	32	25	22	30	20	23	31	33	35	51	28	21	28	29	26	25	31	32	31	31	38	34	35	27	28	33	26	25	35	35		29.3
COUNCIL	MAX	52	46	45	48	57	60	63	68	64	62	48	46	57	53	48	45	45	43	46	46	54	53	51	48	48	48	45	52	60	67		52.3
	MIN	31	29	18	32	22	22	28	30	30	30	24	26	32	33	28	29	27	34	32	32	39	38	37	33	31	35	26	31	37	44		30.7
DEADWOOD DAM	MAX	44	37	34	40	49	52	52	56	59	56	39	43	42	39	39	37	43	39	37	42	47	45	44	45	39	38	37	46	53	61		44.5
	MIN	21	21	- 4	14	16	11	11	11	19	30	7	12	29	24	10	17	29	29	23	24	28	28	21	26	23	24	14	22	29	26		19.8
DEER FLAT DAM	MAX	61	49	48	54	57	63	66	72	78	54	55	65	57	52	51	53	58	50	49	54	59	54	56	49	56	50	46	55	69	67		56.9
	MIN	43	32	25	32	32	28	31	33	43	38	26	27	40	32	32	36	40	38	32	38	42	41	40	36	36	40	30	38	38	44		35.4
DEER POINT	MAX	38	33	25	32	35	43	45	49	49	46	28	35	35	34	26	30	32	31	25	30	35	34	33	32	32	33	23	30	42	49		34.8
	MIN	22	14	11	14	15	21	32	35	40	22	17	19	25	18	16	22	27	21	15	21	28	19	22	22	22	19	10	15	25	36		21.5
DIXIE	MAX	47	28	32	30	43	50	51	55	59	46	38	36	45	35	37	36	47	39	41	42	46	41	41	41	44	40	34	42	49	57		42.4
	MIN	20	20	12	19	- 5	2	8	12	18	20	2	3	26	8	7	6	26	29	24	23	29	29	23	22	12	20	11	12	28	25		16.4
DRIGGS	MAX	39	35	30	30	33	37	45	40	55	55	45	48	50	47	45	45	47	55	50	42	46	50	50	45	42	42	45	47	63	65		45.6
	MIN	15	15	18	2	5	12	15	19	20	20	23	25	30	32	25	25	32	28	25	27	26	20	30	30	34	34	25	17	20	30		22.6
DUBOIS EXP STA	MAX	39	36	28	29	34	44	46	51	50	50	42	46	52	50	45	52	51	51	43	48	55	49	47	46	49	48	37	40	63	67		46.3
	MIN	13	26	12	21	22	19	20	26	30	32	27	22	29	33	23	22	36	36	24	24	32	33	20	31	32	29	17	22	35	36		26.1
DUBDIS CAA AP	MAX	45	39	31	35	40	48	50	56	58	49	45	50	57	54	48	55	54	54	45	50	57	53	47	48	55	43	40	46	66	69		49.6
	MIN	16	25	24	24	25	22	22	26	27	31	27	21	28	28	22	20	36	28	25	25	30	30	20	30	33	27	22	23	35	35		26.2

See reference notes following Station Index.

DAILY TEMPERATURES

Station		Day Of Month 1	2	3	4	5	6	7	8	9	10	11	12	13	14	15	16	17	18	19	20	21	22	23	24	25	26	27	28	29	30	31	Average
ELK CITY	MAX	53	33	33	38	50	57	60	63	60	47	40	41	40	37	42	43	51	39	47	54	53	49	46	44	50	47	37	50	48	55		46.9
	MIN	29	25	20	20	3	6	6	5	20	30	16	13	29	29	11	12	30	32	28	28	31	32	26	28	20	29	24	17	19	25		21.4
ELK RIVER 1 S	MAX	50	37	39	46	54	57	62	60	55	45	43	44	41	41	41	43	46	43	46	46	54	54	49	48	50	49	42	50	56	64		48.5
	MIN	33	26	28	26	14	16	20	24	28	33	27	23	32	30	23	27	31	32	31	30	33	32	32	30	25	33	29	26	33	32		28.0
EMMETT 2 E	MAX	63	50	49	54	58	63	68	73	76	66	58	62	62	58	51	51	57	47	50	55	59	56	56	57	57	56	47	55	62	68		58.1
	MIN	44	32	21	31	28	29	30	32	44	39	26	32	44	33	29	34	44	37	32	39	45	41	40	35	37	35	27	37	37	37		35.0
FAIRFIELD R5	MAX	46	45	38	40	40	46	50					50	51	49	42	50	50	50	40	45	51	50	49	48	49	49	38	45	59	68		47.6
	MIN	23	28	20	24	19	15	19					20	33	27	24	23	23	29	24	29	32	33	23	32	29	31	23	24	36	37		26.2
FAIRYLAWN	MAX	58	38	35	39	46	52	57	69	63	47	45	55	55														42	50	58	60		
	MIN	37	19	19	20	20	25	24	28	32	31	21	25	34														15	21	31	30		
FENN R5	MAX	48	41	43	53	59	64	68	68	62	61	46	48	52	45	50	48	58	42	54	58	61	55	56	52	58	56	50	50	64	68		54.6
	MIN	34	34	33	33	29	26	29	30	32	38	34	31	33	36	30	29	37	34	37	36	36	39	38	34	30	30	36	32	26	37		33.1
FORT HALL IND AGENCY	MAX	57	56	35	39	40	52	57	62	68	62	50	53	57	55	49	65	63	54	43	54	61	58	47	50	60	58	42	56	68	73		54.8
	MIN	28	25	25	20	19	18	24	25	30	20	23	27	42	40	25	22	38	30	26	26	31	31	29	34	35	29	25	28	35	40		28.3
GARDEN VALLEY RS	MAX	53	43	45	52	58	62	66	70	73	67	48	56	55	53	46	44	50	49	45	51	58	54	54	53	45	46	46	53	64	71		54.3
	MIN	27	32	17	29	27	23	24	25	30	39	21	28	39	35	28	28	36	32	32	32	38	37	32	36	33	33	32	31	39	36		31.0
GLENNS FERRY	MAX	64	61	55	58	60	64	69	74	80	57	58	61	66	60			65	57	50	54	63	60	59	56	62	52	50	60	68	75		61.4
	MIN	39	33	25	32	28	25	25	24	36	40	28	24	41	36		25		34	31	37	39	41	33	39	34	38	29	35	43	41		33.4
GOODING CAA AP	MAX	62	42	42	51	52	57	62	67	74	51	51	60	60	49	49	64	58	46	46	53	59	50	53	50	58	46	42	54	65	74		54.9
	MIN	35	26	23	27	26	29	30	32	39	31	26	26	40	30	25	26	41	31	29	36	39	37	33	37	35	31	26	32	40	37		31.8
GRACE	MAX	46	36	29	30	38	43	48	49	51	50	40	43	53	55	48	58	51	54	38	50	54	49	41	51	54	53	36	51	65	69		47.8
	MIN	20	25	19	17	3	12	19	22	25	30	25	22	31	34	28	25	32	24	22	19	31	33	25	33	32	25	23	25	32	35		24.9
GRAND VIEW	MAX	66	64	50	55	59	65	69	75	81	75	58	64	67	66	55	63	65	62	54	57	61	60	56	57	62	61	52	60	67	72		62.6
	MIN	42	34	22	35	29	24	25	26	28	38	28	27	44	38	32	29	42	37	34	41	44	42	36	39	35	39	26	36	41	42		34.5
GRANGEVILLE	MAX	57	34	38	43	50	57	64	66	66	48	42	48	44	39	45	43	44	39	48	52	59	47	50	45	50	50	45	52	58	62		49.5
	MIN	29	26	25	28	23	26	31	34	38	30	26	25	29	23	19	25	30	30	31	32	35	31	32	29	27	30	26	25	35	33		28.8
GRASMERE	MAX	59	53	32	39	44	52	51	63	69	64	44	56	56	57	49	61	55	54	40	55	65	53	52	53	54	47	40	51	58	60		52.9
	MIN	30	22	17	10	22	21	25	24	33	29	21	23	23	29	16	23	32	28	21	31	34	32	31	29	32	28	19	23	33	28		25.6
GRAY	MAX	35	34	36	38	40	42	45	45	46	45	46	48	48	50	52	52	54	54	50	45	42	45	46	48	50	50	45	50	50	52		46.1
	MIN	0	-2	-1	2	14	26	32	30	28	32	28	24	29	28	25	28	30	32	30	28	24	20	20	25	27	25	17	20	18	16		21.8
GROUSE	MAX	46	40	28	37	40	46	50	54	57	48	45	44	49	46	40	50	51	42	40	40	51	45	49	45	44	40	36	40	55	62		45.3
	MIN	19	23	17	20	21	16	17	20	22	26	21	14	22	21	17	20	31	32	24	21	28	28	15	20	21	28	19	19	30	30		22.1
HAILEY AP	MAX	52	40	36	43	44	50	55	60	65	53	50	48	50	45	43	49	50	47	43	43	50	48	50	48	47	41	38	42	60	67		48.6
	MIN	22	24	17	20	19	13	20	21	28	29	21	18	27	21	12	19	30	26	21	24	29	31	18	23	26	23	11	19	33	34		22.6
HAMER 4 NW	MAX	53	51	33	37	44	52	58	61	66	64	50	52	60	55	50	59	57	55	48	54	59	55	53	51	55	52	44	50	68	70		53.9
	MIN	20	28	25	24	25	18	19	21	22	27	26	15	24	32	21	16	33	37	23	24	31	34	19	27	33	33	25	22	33	31		25.6
HAZELTON	MAX	65	60	39	46	50	57	61	66	74	71	50	58	59	56	48	67	62	57	45	54	60	60	53	52	60	51	43	59	65	75		57.4
	MIN	28	27	23	25	27	24	25	25	30	39	23	25	38	33	25	22	39	32	25	30	39	37	42	40	42	33	26	27	38	36		30.8
HILL CITY	MAX	41	37	34	40	43	44	49	54	62	88	42	48	54	51	42	48	48	45	38	45	50	50	48	47	49	48	36	42	59	62		47.1
	MIN	27	21	16	23	20	10	14	17	23	22	23	21	33	29	20	24	33	29	24	24	33	33	27	28	30	27	21	24	31	32		24.6
HOLLISTER	MAX	61	56	39	46	48	54	59	66	72	64	52	43	58	51	50	57	66	52	53	52	60	60	52	49	62	50	41	59	61	70		55.4
	MIN	34	24	26	22	25	24	27	30	39	33	26	23	29	30	23	27	29	27	29	35	34	33	30	33	35	30	22	25	34	39		29.2
IDAHO CITY	MAX	52	50	39	49	52	58	62	66	69	68	45	55	54	55	44	44	54	45	42	50	56	57	50	50	48	46	41	51	61	68		52.7
	MIN	22	27	9	23	20	17	19	20	25	35	16	19	34	31	19	28	31	30	28	30	33	33	28	30	26	30	14	28	34	32		25.7
IDAHO FALLS 6 NE	MAX	53	48	32	35	42	50	55	59	64	61	48	51	56	53	50	61	59	42	44	54	48	46	46	51	57	54	40	53	68	71		51.7
	MIN	30	28	21	24	22	20	25	26	30	38	26	27	37	39	30	27	35	31	26	27	36	36	24	33	36	29	24	27	35	38		29.6
IDAHO FALLS CAA AP	MAX	56	44	33	36	48	53	55	61	64	52	48	49	55	51	46	62	56	55	43	52	58	45	44	49	58	47	40	55	68	71		51.8
	MIN	26	25	21	25	24	23	25	27	29	34	27	28	38	32	28	29	37	30	26	29	31	30	27	33	35	29	25	27	34	38		29.1
IDAHO FALLS 43 NW W8	MAX	55	37	31	38	45	51	56	60	66	51	48	48	57	52	46	56	55	49	49	50	59	51	51	50	52	41	42	51	66	69		51.1
	MIN	18	24	23	26	25	17	15	17	21	25	26	19	27	29	19	15	37	26	24	21	32	30	20	19	27	31	24	20	31	30		23.9
IDAHO FALLS 46 W W8	MAX	55	40	33	39	43	50	54	60	66	52	49	49	56	50	45	60	52	43	44	48	58	50	52	51	54	41	42	52	65	69		50.7
	MIN	20	20	20	22	23	18	19	19	23	27	20	18	26	25	23	25	38	27	25	29	30	27	20	29	31	29	24	25	32	29		24.8
IRWIN 2 S	MAX	51	42	29	33	42	48	51	58	60	49	45	50	54	52	58	61	56	56	52	54	57	46	39	51	54	53	38	52	68	70		51.0
	MIN	20	26	21	21	23	16	20	22	25	31	26	24	22	23	22	27	33	30	21	25	33	34	22	34	35	29	25	23	38	37		26.3
ISLAND PARK DAM	MAX	43	40	27	30	42	40	44	46	52	52	36	39	44	44	39	45	45	50	38	37	47	46	35	40	48	44	34	39	57	60		42.8
	MIN	8	23	18	14	13	2	3	9	13	20	20	10	25	28	26	15	29	25	21	17	25	24	12	30	30	28	12	9	25	22		18.5
JEROME	MAX	65	64	44	57	57	58	64	68	75	73	54	59	60	58	50	67	64	50	46	53	63	62	53	51	58	55	45	58	65	76		59.1
	MIN	29	20	21	24	25	26	28	25	34	32	25	22	37	32	24	24	34	24	26	31	37	38	32	37	34	32	26	28	38	37		29.4
KELLOGG	MAX	48	51	45	42	49	60	65	70	65	57	51	47	49	46	43	45	46	41	40	51	50	58	47	48	45	55	50	42	52	55		50.4
	MIN	36	31	30	30	24	26	28	31	35	39	34	30	34	33	30	31	32	34	34	36	40	38	35	34	28	35	33	25	33	33		32.4
KOOSKIA	MAX	57	47	48	52	60	69	75	75	66	55	50	51	52	46	54	51	55	48	58	65	70	62	62	59	60	61	50	60	65	69		58.4
	MIN	37	33	30	31	24	23	27	29	34	39	32	27	34	32	28	29	38	34	36	39	37	38	38	32	31	37	36	28	40	38		33.0
KUNA 2 NNE	MAX	62	49	49	53	55	63	87	74	78	70	53	62		52	51	51	60	47	47	54	59	52	56	55	57	54	48	55	61	69		57.3
	MIN	39	31	18	30	24	27	24	27	42	39	21	24		32	28	31	40	36	36	39	42	41	37	35	33	36	27	35	36	34		32.6
LEWISTON WATER PLANT	MAX	58	50	54	52	63	69	77	75	73	67	54	53	51	51	55	55	51	53	61	60	67	59	60	55	59	58	54	61	61	67		59.4
	MIN	42	31	28	32	26	29	35	40	45	43	38	35	41	37	29	37	39	42	39	42	47	45	42	36	37	41	31	33	46	40		37.6
LEWISTON W8 AP	MAX	53	49	51	50	59	69	74	70	63	57	55	49	49	52	51	53	48	51	56	56	64	57	60	52	55	55	49	58	59	66		56.2
	MIN	39	28	25	30	24	27	35	36	39	37	36	32	36	32	25	33	35	37	36	38	43	39	37	31	33	36	27	30	42	38		33.9
LIFTON PUMPING STA	MAX	40	37	29	30	35	36	37	38	44	51	39	44	49	52	46	54	53	49	36	48	49	45	44	51	51	48	32	50	58	65		44.7
	MIN	12	19	17	18	8	10	12	12	16	20	23	18	23	30	25	22	33	28	22	22	20	32	24	32	31	24	23	20	26	34		21.9
LOWMAN	MAX							57	62	66	45	45	51	47	41	41	43	51	42	42	48	55	42	50	56	46	42	40	50	60	70		49.7
	MIN							20	25	35	18	21	21	31	21	25	31	32	30	31	34	32	30	32	29	32	18	28	32	32	32		28.4
MACKAY RS	MAX	49	47	28	35	44	52	55	60	63	58	45	47	52	48	43	54	55	45	38	49	51	49	48	48	48	41	38	42	67	64		48.8
	MIN	21	24	19	22	24	20	22	27	28	32	22	19	27	24	19	19	32	33	24	18	32	33	26	29	25	31	23	20	32	30		25.2
MALAD	MAX	54	56	44	37	49	53	58	63	65	55	50	53	60	59	57	65	54	58	47	57	59	55	49	59	58	54	44	56	64	72		55.3
	MIN	27	25	24	26	20	23	25	27	29	33	27	22	28	41	32	24	41	33	20	24	34	37	31	38	33	29	27	28	38	41		29.6
MALAD CAA AP	MAX	57	47	35	37	46	52	57	61	66	56	50	54	62	60	56	66	57	60	47	60	60	51	51	59	58	54	42	57	71	77		55.3
	MIN	23	28	25	26	20	21	21	24	25	27	29	22	23	35	31	20	36	27	17	19	29	33	30	38	34	29	27	25	33	35		27.1

See reference notes following Station Index.

DAILY TEMPERATURES

Station		Day Of Month 1	2	3	4	5	6	7	8	9	10	11	12	13	14	15	16	17	18	19	20	21	22	23	24	25	26	27	28	29	30	31	Average
MAY R5	MAX	57	40	32	39	48	54	60	67	66	60	47	51	58	54	44	53	57	54	45	50	54	50	55	52	55	49	41	48	57	71		52.3
	MIN	27	24	19	22	19	16	19	21	25	24	18	17	32	31	13	24	30	37	24	19	30	35	22	27	24	30	21	24	32	29		24.8
MC CALL	MAX	40	30	30	36	40	46	49	52	52	46	34	37	40	38	34	32	37	36	34	38	42	37	38	38	38	36	32	40	46	52		39.3
	MIN	24	20	0	20	16	14	16	16	22	28	10	16	30	24	10	14	28	18	20	26	30	30	26	22	22	26	13	18	30	28		20.6
MC CAMMON	MAX	57	48	35	41	44	52	58	60	64	57	51	58	51	50	51	59	64	54	58	51	53	58	44	56	57	54	50	55	70	69		54.3
	MIN	27	27	27	20	19	21	25	24	29	32	32	28	38	40	35	30	39	36	29	18	34	38	32	35	36	33	31	39	38	34		30.9
MERIDIAN 1 W	MAX	63	48	47	53	56	63	67	73	78	72	51	62	61	60	51	51	58	52	48	55	60	55	56	54	57	57	47	55	61	68		58.0
	MIN	44	31	20	31	22	27	29	30	44	39	23	28	43	32	28	34	40	37	31	39	36	36	38	35	33	34	27	34	37	36		33.3
MINIDOKA OAM	MAX	57	54	38	39	40	47	53	63	68	57	48	53	56	48	47	62	50	40	43	53	58	46	50	50	56	38	40	54	65	67		51.3
	MIN	30	25	21	23	22	24	30	29	38	38	26	26	38	36	31	29	40	32	31	30	38	40	33	36	35	30	27	31	38	36		31.4
MONTPELIER RS	MAX	40	40	29	26	29	35	38	43	47	52	50	38	45	55	56		58	52		39	49	56	48	43	55	49	42	34	53	66		45.3
	MIN	13	20	15	15	6	10	9	15	19	23	21	17	23	31	24		21	19		16	27	31	18	28	30	27	20	21	30	34		20.8
MOSCOW U OF I	MAX	48	41	44	45	54	60	67	68	59	51	47	46	44	43	44	46	46	43	50	50	55	50	51	49	50	50	43	53	53	61		50.4
	MIN	34	29	26	29	24	30	34	37	35	35	32	29	34	36	28	33	34	33	33	36	41	33	34	29	30	33	28	31	40	35		32.5
MOUNTAIN HOME 1 NE	MAX	62	61	45	55	62	63	67	72	77	72	52	59	67	52	51	58	56	55	50	60	58	54	57	58	58	58	48	57	65	73		59.4
	MIN	38		22	30	24	27	28	28	38	37	21	22	38	33	22	30	35	32	31	38	32	33	31	36	34	36	28	32	40	39		31.6
MULLAN PASS CAA	MAX	35	22	22	28	41	48	47	48	46	30	27	30	28	23	24	30	32	29	28	34	40	32	29	27	38	35	24	37	40	47		33.4
	MIN	21	17	17	19	23	28	31	33	29	22	19	17	20	16	16	17	22	24	21	23	29	23	21	15	19	20	14	17	24	32		21.6
NAMPA 2 NW	MAX	62	64	48	59	54	58	64	68	74	78	54	52	64	61	51	55	52	59	48	49	55	61	53	57	49	57	49	49	56	62		57.4
	MIN	35	32	21	30	28	27	27	30	43	40	23	27	38	32	30	32	41	38	31	37	41	44	39	36	37	38	29	34	38	39		33.9
NEW MEADOWS R5	MAX	47	42	40	38	34	43	50	58						52	40	43	42	39	42	43	50	50	45	50	51	41	48	46	50	57		45.6
	MIN	24	12	- 1	10	14	12	12	12						29	20	20	27	32	21	24	26	25	31	27	31	18	24	22	24	30		21.0
NEZPERCE 2 E	MAX	48	38	39	42	47	54	64	63	61	45	43	47	43	39	44	44	43	36	48	51	57	47	50	45	49	50	41	50	55	60		48.1
	MIN	32	25	24	28	24	25	30	33	37	52	29	26	27	29	23	29	32	32	32	32	37	32	33	27	29	33	27	26	37	35		29.9
OAKLEY	MAX	62	54	37	44	46	54	60	66	72	65	49	56	57	53	50	59	68	57	47	55	60	51	51	48	63	52	41	60	64	72		56.8
	MIN	33	22	23	25	26	25	28	32	33	32	20	24	37	39	27	25	34	31	27	28	33	37	27	35	35	30	26	25	34	31		29.5
OBSIDIAN 4 NNE	MAX	39	29	26	35	52	53	55	54	49	39	32	39	38	43	38	32	38	28	38	37	39	29	44	40	39	35	35	36	41	50		39.4
	MIN	19	17	5	14	7	5	10	11	15	20	4	4	14	21	4	22	22	18	18	16	19	26	24	15	13	25	12	11	11	24		14.9
OLA 5 5	MAX	53	43	45	50	57	61	66	68	70	67	47	42	55	52	46	46	50	48	45	52	57	55	53	50	50	47	50	52	59	66		53.4
	MIN	35	32	26	31	35	24	27	24	31	37	31	22	25	33	36	35	36	36	36	30	39	37	37	33	31	22	27	34	37	36		31.8
OROFINO	MAX	56	49	51	54	64	70	76	75	69	57	56	55	51	52	55	57	54	48	59	59	65	63	60	59	61	60	52	63	65	71		59.5
	MIN	38	34	29	32	26	26	29	31	36	34	34	30	38	36	31	33	37	38	37	39	42	41	39	38	32	40	34	30	42	41		34.9
PALISADES OAM	MAX	48	46	30	32	38	43	48	52	56	42	43	48	52	50	46	57	56	54	39	50	55	50	38	50	52	53	39	49	66	69		48.4
	MIN	19	30	20	21	9	14	19	20	32	26	26	26	31	36	27	25	33	34	25	24	32	36	26	34	34	29	25	23	36	35		26.9
PARMA EXP STA	MAX	62	48	49	54	59	65	69	73	76	70	55	64	64	56	53	54	59	58	50	54	61	56	58	53	56	55	47	56	63	68		58.8
	MIN	42	32	24	30	29	24	30	29	40	41	26	26	43	33	31	35	40	38	32	39	43	41	38	35	33	39	28	36	35	39		34.4
PAUL 1 E	MAX	55	60	49	42	46	49	55	60	65	72	48	52	57	58	50	50	69	58	42	46	54	61	41	53	47	59	39	44	60	67		53.6
	MIN	29	26	22	24	25	22	19	27	28	40	22	25	34	41	27	18	31	33	28	27	35	41	31	33	35	31	25	27	36	34		29.2
PAYETTE	MAX	63	50	51	55	59	64	68	73	79	58	53	63	61	53	53	53	52	49	51	55	60	56	59	55	54	54	50	54	62	70		57.9
	MIN	38	33	25	32	31	26	28	29	42	42	26	28	40	35	32	39	39	38	32	39	44	42	41	35	35	40	29	37	38	42		35.2
PIERCE R5	MAX	48			43	53		60	60	56	45	42	42	44	40	44	41	42	36	47	46	57	50	48	44	51	53	40	51				47.3
	MIN	30			24	14	13		20	25	32	25	20	31	30	16	22	30	32	30	28	29	32	31	28	23	30	27	28				26.0
POCATELLO WB AP	MAX	57	44	33	38	41	49	54	62	66	53	50	53	56	50	48	63	52	54	44	53	60	52	47	48	59	48	42	55	68	72		52.4
	MIN	30	25	21	23	20	19	25	28	33	33	26	28	43	34	29	23	38	30	27	28	33	32	30	38	37	29	25	28	37	39		29.7
PORTHILL	MAX	46	48	47	55	59	64	68	68	64	55	53	42	49	48	45	47	54	50	56	55	50	50	54	50	55	52	46	51	53	66		53.3
	MIN	34	26	25	29	24	25	26	34	42	40	33	26	33	29	31	31	33	39	35	31	40	40	36	27	26	25	35	34	26	30		31.5
POTLATCH 1 SE	MAX	49	47	44	46	52	60	67	59	59	50	45	42	43	40	41	42	48	42	49	48	55	47	50	44	50	46	44	53	57	61		49.3
	MIN	33	27	25	25	21	25	28	29	31	34	31	27	34	30	25	30	29	31	31	34	38	34	33	28	27	32	27	27	31	31		29.6
PRESTON SUG FACT 2 SE	MAX	53	53	33	34	41	50	54	57	62	63	47	53	62	62	55	64	64	63	41	57	60	58	47	61	60	55	40	59	71	73		55.1
	MIN	25	26	21	24	15	22	25	26	28	31	29	24	27	40	33	24	40	36	21	22	30	38	28	39	33	29	29	25	38	38		28.9
PRIEST RIVER EXP STA	MAX	39	44	43	51	56	61	63	57	45	50	47	44	41	44	42	43	48	43	50	46	46	45	48	48	52	51	45	52	54	62		48.7
	MIN	32	27	18	24	18	21	23	29	33	32	30	24	32	26	23	28	31	32	32	32	35	35	32	23	22	31	30	24	26	28		27.8
RICHFIELD	MAX	56	55	42	47	50	54	59	64	69	65	50	57	56	53	46	61	58	51	44	51	58	55	51	51	56	48	42	51	64	72		54.5
	MIN	30	25	19	24	25	25	26	28	31	33	20	20	30	28	24	21	33	29	24	29	34	33	25	30	32	31	22	26	36	34		27.6
RIGGINS R5	MAX	60	44		51	57	70	73					52	56	50	53	50	49	48	53	59	64	58	58	55	58	50	55	60	67	71		56.8
	MIN	41	33		34	29	32	34					31	39	34	29	36	35	37	34	40	43	38	42	40	34	38	34	34	40	41		36.1
RUPERT	MAX	56	61	36	39	45	45	56	62	67	73	48	51	56	58	50	49	69	58	42	46	56	61	42	52	50	62	39	43	60	67		53.3
	MIN	29	26	23	26	26	24	26	25	31	40	23	24	35	43	29	22	35	33	28	28	34	39	32	35	35	31	26	28	38	37		30.4
SAINT ANTHONY	MAX	50	41	30	34	41	44	47	52	60	55	44	49	56	52	48	58	55	59	41	50	58	51	44	48	55	45	39	44	66	70		49.5
	MIN	20	27	24	21	21	14	17	21	23	28	25	25	28	33	25	25	35	33	27	30	30	33	17	34	32	30	24	17	34	34		26.2
SAINT MARIES	MAX	46	45	43	49	59	65	69	69	66	58	53	45	46	45	47	45	51	42	53	51	55	48	51	53	55	49	46	54	55	63		52.5
	MIN	34	27	25	26	20	22	26	29	33	33	31	33	30	25	26	28	29	30	32	33	32	35	32	31	26	35	28	25	33	30		29.3
SALMON	MAX	63	39	37	44	51	58	65	68	73	50	52	57	62	53	46	52	59	56	50	58	60	57	62	54	57	51	46	54	63	76		55.8
	MIN	26	23	22	29	20	19	19	21	25	35	23	23	35	29	17	25	36	33	32	26	31	34	28	31	27	33	27	30	37	33		27.6
SANDPOINT EXP STA	MAX	40	42	41	48	52	54	65	61	53	51	49	41	42	40	41	42	50	48	49	46	46	44	50	45	47	50	44	48	52	62		48.1
	MIN	35	28	23	26	21	24	26	32	38	39	33	29	33	27	26	31	29	35	33	35	39	38	37	35	34	33	32	24	30	31		31.2
SHOSHONE	MAX	60	58	44	51	52	58	64	68	74	69	53	57	60	57	47	58	57	55	52	62	60	58	53	53	56	51	43	55	65	75		57.5
	MIN	32	27	21	25	27	26	28	25	35	40	23	23	33	34	26	25	40	31	29	32	37	39	32	33	32	33	25	29	39	37		30.6
SPENCER R5	MAX	46	42	25	26	31	39	42	51	54	53	37	42	51	44	40	47	47	48	44	45	51	46	42	44	45	44	40	42	57	62		44.2
	MIN	10	20	19	19	19	13	10	17	20	30	24	15	27	32	18	14	34	33	23	23	30	28	14	29	31	29	14	20	28	27		22.3
SPRINGFIELD 1 SE	MAX	57	53	34	42	42	55	57	69	74	60	54	53	57	55	53	65	60	51	45	55	60	55	58	50	60	52	44	55	70	71		55.5
	MIN	24	26	20	22	17	20	24	25	25	40	23	26	39	40	27	22	39	32	23	26	40	37	28	31	31	30	25	26	31	32		28.4
STIBNITE	MAX	45	46	25	27	28	40	51	46	55	55	37	37	39	45	35	34	46	44	36	35	39	45	38	40	42	40	38	32	41	48		40.3
	MIN	20	18	5	12	7	13	16	18	25	28	6	9	24	25	6	9	26	26	21	21	28	30	18	13	17	23	9	12	21	28		17.8
STREVELL	MAX	55	54	30	34	41	49	54	59	63	59	46	50	58	57	51	63	63	54	43	55	55	54	49	52	53	46	36	51	66	68		52.3
	MIN	32	23	19	21	17	16	24	25	29	32	22	22	34	40	17	23	38	34	17	22	31	36	32	33	33	26	19	21	33	45		27.2
SUGAR	MAX	53	49	31	36	44	48	55	58	63	59	46	49	55	55	47	59	57	60	43	50	59	54	46	49	58	54	38	50	66	70		52.0
	MIN	20	26	23	24	22	19	20	22	25	26	24	26	35	34	28	27	36	33	27	31	32	37	25	35	34	30	26	25	35	34		28.0

See reference notes following Station Index.

Table 5-Continued

DAILY TEMPERATURES

Station		Day Of Month 1	2	3	4	5	6	7	8	9	10	11	12	13	14	15	16	17	18	19	20	21	22	23	24	25	26	27	28	29	30	31	Average
5UN VALLEY	MAX	48	44	33	35	41	45	51	55	60	57	45	44	48	44	40	43	45	42	41	42	46	46	52	49	45	36	37	39	54	64		45.7
	MIN	14	28	16	21	22	10	13	15	20	25	20	14	23	21	13	19	29	30	23	25	29	31	21	24	25	26	16	19	33	29		21.8
5WAN FALLS PH	MAX	68	58	47	54	59	64	70	76	79	74	54	64	65	65			61	57	53	56	62	59	58	57	62	60	50	57	65	72		61.6
	MIN	44	34	28	34	34	33	34	35	44	39	31	32	46	35			42	37	33	42	44	41	42	39	37	40	31	39	42	46		37.8
TETONIA EXP 5TA	MAX	49	40	25	35	39	40	50	49	53	40	38	42	47	44	40	50	51	45	35	42	50	45	41	43	50	51	46	42	63	63		44.9
	MIN	19	23	17	11	12	16	16	19	30	29	21	19	30	29	24	28	33	27	20	26	30	31	23	33	30	28	21	20	33	33		24.4
THREE CREEK	MAX	51	32	32	38	45	50	58	62		50										48	59	51	50	49	57	49	39	58	60	70		
	MIN	15	21	14	18	20	20	20	22		21	17								20	28	31	32	30	30	38	25	18	20	31	26		23.5
TWIN FALL5 2 NNE	MAX	66	63	44	50	51	58	63	67	76	72	53	60	61	58	50	66	64	55	47	58	62	61	53	50	59	51	44	60	66	76		58.8
	MIN	27	28	25	27	28	23	24	26	31	38	26	26	41	34	25	24	41	32	30	32	36	35	34	37	36	32	27	28	39	36		30.9
TWIN FALL5 3 SE	MAX	58	66	41	42	49	50	55	63	68	76	49	54	60	61	50	52	67	58	44	48	54	61	51	54	47	60	43	43	60	65		55.0
	MIN	27	28	25	26	30	24	28	28	36	36	28	29	38	37	26	25	30	32	29	32	36	40	34	37	36	34	27	30	35	38		31.4
WALLACE	MAX	45	38	39	45	52	59	63	61	60	46	45	43	44	39	40	44	48	38	50	48	55	46	45	45	54	50	41	52	50	61		48.2
	MIN	33	29	28	28	21	23	25	30	31	35	31	26	33	30	25	27	29	33	33	33	36	36	33	30	25	33	30	22	30	35		29.8
WALLACE WOODLAND PARK	MAX	45	50	37	38	44	53	59	63	60	60	46	44	44	42	37	40	45	48	38	47	47	55	41	43	43	52	49	39	49	55		47.1
	MIN	33	28	27	26	18	19	22	25	30	35	32	27	33	30	26	27	28	33	33	33	35	36	34	29	24	28	30	22	24	30		28.6
WEI5ER 1 S	MAX	62	52	50	51	57	63	68	71	74	75	53	62	62	57	53	52	51	51	64	55	59	60	58	55	52	53	49	55	61	69		58.5
	MIN	40	34	23	30	26	26	26	29	38	41	25	22	39	36	32	36	40	38	32	39	44	42	41	35	34	39	23	36	38	39		34.1
WINCHESTER 1 SE	MAX	47	40	38	40	44	53	58	59	57	46	39	42	41	42	40	40	38	40	44	45	52	51	40	41	45	43	38	48	48	55		45.1
	MIN	31	23	20	18	14	17	26	30	31	29	27	23	27	26	12	20	29	29	27	28	33	30	30	26	23	30	23	23	32	28		25.5

Table 6

EVAPORATION AND WIND

Station		Day of month 1	2	3	4	5	6	7	8	9	10	11	12	13	14	15	16	17	18	19	20	21	22	23	24	25	26	27	28	29	30	31	Total or Avg.
ARROWROCK DAM	EVAP	-	-	-	-	-	-	-	-	-	-	-	-	-	-	-	-	-	-	-	-	-	-	-	.01	.10	.02	.03	.10	.07	.15		-
	WIND	-	-	-	-	-	-	-	-	-	-	-	-	-	-	-	-	12	36	41	40	23	46	59	21	51	40	76	52	63	41		-
LIFTON PUMPING 5TA	EVAP	-	-	-	-	-	-	-	-	-	-	-	-	-	-	.11	.15	.10	.07	.10	.10	.13	.05	.04	.03	.00	.09	.12	.11	.16	.23		-
	WIND	42	140	147	193	48	39	42	47	46	60	173	75	57	91	136	86	180	129	158	67	84	82	98	50	83	227	158	58	52	34		2882
MINIDOKA DAM	EVAP	-	-	-	-	-	-	-	-	-	-	-	-	-	-	-	-	-	-	-	-	-	.16	.21	.00	.06	.19	.15	.15	.17	.30		-
	WIND	130	250	190	110	130	80	70	30	70	230	190	130	150	130	110	90	70	190	280	60	100	170	220	90	75	155	320	130	100	80		4130
MOSCOW U OF I	EVAP	.05	.04	.06	.03	.08	.13	.17	.20	.02	.12	.15	.03	.05	.02	.05	.05	.02	.03	.09	.07	.05	.06	.19	.12	.09	.06	.08	.08	.13	.10		2.42
	WIND	99	104	54	50	27	36	59	34	40	171	130	75	119	98	53	51	28	95	145	60	48	128	194	110	35	135	198	41	48	26		2491

Table 7

SNOWFALL AND SNOW ON GROUND

Station		Day of month 1	2	3	4	5	6	7	8	9	10	11	12	13	14	15	16	17	18	19	20	21	22	23	24	25	26	27	28	29	30	31
ANDER5ON DAM	SNOWFALL																															
	5N ON GND	T	T	T	T																											
ARCO	5NOWFALL		1.5									1.0																		T		
	5N ON GND	-	-	-	-	-	-	-	-	-	-	-																				
ARROWROCK DAM	5NOWFALL															1.0			T													
	5N ON GND															1																
ASHTON 1 5	SNOWFALL		T									2.0						T	T							2.0						
	5N ON GND	10	9	8	8	8	7	7	6	6	5	5	4	4	3	2	1															
ATLANTA 1 E	SNOWFALL	T	4.3	T							1.4	T	T	T	T	T	T	T	12.3	T	T	T	1.2	T	T	T	T	0.5	T	T		
	5N ON GND	34	36	35	34	33	32	31	29	28	28	26	24	22	21	21	21	20	30	28	26	24	25	24	23	22	22	22	22	21	20	
BIG CREEK 1 5	SNOWFALL		4.0	1.0	T						2.0	T	1.0		12.0	T	T	3.0	8.0	2.0	1.0		3.0	T	T	2.0	2.0	T		5.0		
	5N ON GND	30	34	32	32	30	28	26	25	24	26	26	27	25	37	34	30	28	36	33	30	28	30	28	28	30	28	28	27	26	24	
BLACKFOOT	5NOWFALL		7.0									1.0															2.0					
	5N ON GND		5	5	4	2																										
BOISE WB AP	5NOWFALL	T	T	T											1.0	2.2		T	T	1.2			T				T	T				
	SN ON GND															T				1												
BONNERS FERRY 1 SW	5NOWFALL												T	T			0.5										T					
	SN ON GND	T																														
BURLEY CAA AP	SNOWFALL		1.5									T							T	0.6							T					
	5N ON GND		2	T	T															1												
CALDWELL	SNOWFALL														T					2.0			T									
	SN ON GND																															
CA5CADE 1 NW	SNOWFALL		T								T				1.0	T		T	2.0	2.0	T			T	T	T	0.5	T		T		
	5N ON GND	12	11	10	9	8	6	5	5	4	4	4	4	3	3	2	2	2	2	2	2	1	1	T	T	T	T	T				
CENTERVILLE ARBAUGH RCH	5NOWFALL	T	0.8	0.1							T	T			1.0	2.5	T	1.5	4.5	2.5	2.0		2.0	1.0	T	T	2.0	1.5	0.1	T		
	SN ON GND	31	31	31	28	27	25	23	21	17	14	13	11	10	10	10	10	9	13	12	11	9	9	8	7	6	8	8	5	3		
COBALT BLACKBIRD MINE	SNOWFALL		5.0	0.7	0.5	T					1.0		0.5	0.8	0.9	2.0	0.5	3.5	2.0	3.0			2.0	1.0	T		3.2	1.0	T	0.8		
	5N ON GND	29	30	27	27	27	27	26	21	18	16	14	12	11	9	11	9	12	10	12	11	8	9	7	7	6	9	9	9	8	1	
COEUR D'ALENE RS	5NOWFALL		T									-			-	T																
	SN ON GND																															
COTTONWOOD	5NOWFALL	0.1	0.2											0.2																		
	SN ON GND	2	2	2	1	1								T																		
DEADWOOD DAM	SNOWFALL		1.5	T							T	T		T	2.0	0.5	T	2.0	6.5	1.0	1.0	T	2.0		T	1.0	1.0	2.0	T	2.0		
	SN ON GND	44	45	45	44	43	42	40	38	36	34	34	34	33	33	32	32	33	38	37	36	34	36	34	34	35	35	35	34	32	30	
DUBOI5 CAA AP	SNOWFALL		3.0								T	T				T				T	T		T	T			1.0	T	T			
	5N ON GND	2	2	4	3	T	T	T	T	T		T	T							T								T				
FENN RS	SNOWFALL																						T									
	5N ON GND	T																														
GLENNS FERRY	5NOWFALL																			T												
	5N ON GND																															

See reference notes following Station Index.

SNOWFALL AND SNOW ON GROUND

Station		Day of month																														
		1	2	3	4	5	6	7	8	9	10	11	12	13	14	15	16	17	18	19	20	21	22	23	24	25	26	27	28	29	30	31
GOODING CAA AP	5NOWFALL		T																1.0	T							T					
	5N ON GND																		T	T												
GRANGEVILLE	SNOWFALL	-	-	-	-	-	-	-	-	-	-	-	-	-	-	-	-	-	-	-	-	-	-	-	-	-	-	-	-	-	-	
	5N ON GND	1	T	T									T	1	5	2																
GRAY	SNOWFALL																		T								0.4					
	5N ON GND	25	25	25	24	24	24	24	24	24	24	24	24	24	20	20	20	18	18	16	16	14	12	10	10	8	8	8	6	4	4	
HAMER 4 NW	SNOWFALL		2.0									T											T					T				
	5N ON GND		1																													
IDAHO CITY	SNOWFALL																		1.5													
	5N ON GND																															
IDAHO CITY 11 5W	SNOWFALL														T	1.0			2.0	2.0	2.0	T		1.0			0.5	T	T			
	SN ON GND	-	25	-	-	-	-	-	-	-	-	-	-	13	-	-	-	-	-	-	-	-	-	-	-	-	-	-	-	-	-	
IDAHO FALLS CAA AP	5NOWFALL		1.0	T								T							T	T			0.1				T	T	T			
	SN ON GND	T	T	1	T	T	T	T																T			T					
IDAHO FALLS 46 W WB	5NOWFALL	3.0		T							0.4	T			0.2				T	T			T		T		0.2	T	T			
	5N ON GND		1	3	1	T						T															T					
ISLAND PARK DAM	SNOWFALL		2.0									1.5			T					1.0				2.0	1.0	1.0	T	1.0				
	5N ON GND	-	53	-	-	-	-	-	-	-	-	42	-	-	39	-	-	38	-	37	37	-	-	35	35	35	34	34	-	-	29	
LEWISTON W8 AP	SNOWFALL		T											T	T																	
	SN ON GND																															
LOWMAN	5NOWFALL	-	-	-	-	-	-	-	-	-	-	-	-	-	-	-	-	-	-	-	-	-	-	-	-	-	-	-	-	-	-	
	5N ON GND	-	-	-	-	-	-	-	12	7	4	2			1		1	1	2				1				2	T				
MACKAY RS	5NOWFALL		1.4																	2.7												
	5N ON GND		1																	1												
MALAD CAA AP	5NOWFALL		T		T														T	T							0.5					
	5N ON GND																										1					
MAY RS	SNOWFALL		0.4	T															1.2	2.8							T					
	5N ON GND		T	T															1	T												
MC CALL	SNOWFALL		4.0								4.0	-	-		6.0		-	4.0	6.0	-			4.0	-			3.0	4.0		-		
	5N ON GND	25	26	-	-	25	-	23	-	-	17	15	-	-	17	-	-	18	20	19	-	-	17	17	-	15	17	19	18	15	14	
MULLAN PA5S CAA	5NOWFALL	1.2	T	0.5	T					1.0	1.2	1.8	7.0	0.6	1.1	1.2	1.8	1.1	6.6	0.5	0.5	0.8	3.1	1.6	T	T	1.8	0.5		0.4	0.1	
	5N ON GND	72	73	72	71	70	70	68	65	62	59	60	61	67	67	68	69	69	71	77	76	76	77	78	77	72	70	70	68	88	66	
NEZPERCE 2 E	5NOWFALL	T		T							T	T		3.0	1.5		T	T	2.0				T	T			T	T				
	5N ON GND	4	4	4	3	3	2	1	T	T	T	T	T	T	T	T	T	T	T													
OAKLEY	5NOWFALL		3.5																T	T							3.0					
	5N ON GND		T																								T					
O8SIDIAN 4 NNE	SNOWFALL	*	2.0													T	4.0		2.0	T						2.0	3.0		T			
	SN ON GND	24	25	24	24	23	22	21	20	19	19	18	18	18	18	18	22	21	23	22	21	21	19	19	19	21	24	23	22	-	-	
PIERCE RS	5NOWFALL	T		1.0							2.0	T		2.0	2.0				3.5				1.0				T	2.0				
	5N ON GND	50	50	50	47	47	45	42	40	39	38	38	36	37	39	38	37	36	39	37	37	35	36	35	34	32	32	32	29	28	25	
POCATELLO W8 AP	SNOWFALL		8.9	T	0.2							0.2							T	0.6	T		T				2.7		0.1			
	5N ON GND		T	9	7	4	2	T	T			T								T							T	T	T			
	WTR EQUIV			0.6	0.5	0.3	0.2																									
POTLATCH 1 SE	5NOWFALL	T										T			3.0				1.0								0.5					
	SN ON GND														1																	
PRIEST RIVER EXP 5TA	5NOWFALL		T									1.5	1.0	1.0	T	T	1.0	1.0	T	0.5	T						0.5					
	SN ON GND	15	13	11	9	6	3	T				T	1	T		T	T										T					
SALMON	5NOWFALL	-	-	-	-	-	-	-	-	-	-	-	-	-	-	-	-	-	-	-	-	-	-	-	-	-	-	-	-	-	-	
	SN ON GND	T																														
SANDPOINT EXP 5TA	SNOWFALL		T	T							T	0.5	T	T	0.8	T	1.2	1.8		0.6				T	T		T	T		T		
	5N ON GND	8	5	4	2	1	T	T	T	T	T	T	T	T	T	T	T															
SPENCER R5	5NOWFALL																	T	T	T		T	T	T	T	T	2.0	2.0	T			
	SN ON GND	-	-	-	-	-	-	-	-	-	-	-	-	-	-	-	-	-	-	-	-	-	-	-	-	-	-	-	-	-	-	
STI8NITE	5NOWFALL		3.5	1.0	1.0	T					3.0	1.5	0.5	3.0	8.0	2.0	0.5	6.0	9.0	9.0	1.0	T	5.0	4.0	1.0	2.0	5.0	3.0	0.5	6.0		
	SN ON GND	41	43	43	43	42	40	39	38	36	36	36	34	37	42	40	38	42	44	51	45	42	42	44	42	41	45	44	43	47	41	
SUN VALLEY	SNOWFALL		T														T	T	T	T	T	T	T		T	T	T		T			
	SN ON GND	7	7	7	6	4	2																									
SWAN FALLS POWER HOU5E	SNOWFALL				T							T																				
	5N ON GND																															
THREE CREEK	SNOWFALL		4.0	T							1.0	T							-													
	5N ON GND		2	T							1								-													
TWIN FALLS 2 NNE	SNOWFALL		0.5												T				0.1	0.4							T					
	5N ON GND																															
WALLACE	SNOWFALL	T	T								T	T	T	T	T	T	T	T	T	T		T	T	T	T		T	T				
	SN ON GND	10	9	7	5	3	5	3	2	T	T	T	T	T	T	T	T	T	T	T	T	T	T	T	T	T	T	T	T			

See reference notes following Station Index

STATION INDEX

Station	Index No.	County	Drainage‡	Latitude	Longitude	Elevation	Observation time Temp.	Observation time Precip.	Observer	Refer to tables
ABERDEEN EXP STATION	0010	BINGHAM	12	42 56	112 50	4400	5P	5P	EXPERIMENT STATION	2 3 5 6 7
ALPHA 1 NE	0196	VALLEY	8	44 24	115 59	4780	7P	7P	CLOSED	10/15/54
AMERICAN FALLS 1 NW	0227	POWER	12	42 46	112 52	4516	5P	5P	U S BUR RECLAMATION	2 3 5
ANDERSON DAM	0282	ELMORE	2	43 21	115 28	3882	6P	6P	U S BUR RECLAMATION	2 3 5 7
ARCO	0375	BUTTE	6	43 38	113 18	5320	6P	6P	HAROLD L HANSEN	2 3 5 7
ARROWROCK DAM	0448	ELMORE	2	43 38	115 55	3239	8A	8A	U S BUR RECLAMATION	2 3 5 6 7
ASBTON 1 S	0470	FREMONT	12	44 05	111 27	5100	5P	5P	GUST STEINMAN	2 3 5 7
ATLANTA 1 E	0493	ELMORE	2	43 48	115 07	6000	4P	4P	PBILLIP T PETERSON	2 3 5 7 C
ATLANTA SUMMIT	0499	ELMORE	2	43 45	115 14	7580		VAR	U S SOIL CON SER	S
AVERY RANGER STATION	0525	SHOSHONB	10	47 15	115 48	2482	5P	5P	U S FOREST SERVICE	2 3 5 7
BALD MOUNTAIN	0540	BLAINE	12	43 39	114 24	8700		MID	NELSON BENNETT	C
BANCROFT	0563	BANNOCK	12	42 43	111 54	5285		MID	CLOSED	11/23/52
BAYVIEW MODEL BASIN	0667	KOOTENAI	8	47 59	116 53	2070	8A	8A	U S NAVY	2 3 5
BENTON DAM	0789	BONNER	9	48 21	118 50	2640		MID	U S FOREST SERVICE	C
BIG CREEK 1 S	0835	VALLEY	11	45 06	115 20	5868	6P	8P	NAPIER EDWARDS	2 3 5 7 C
BLACKFOOT	0815	BINGHAM	12	43 11	112 21	4503	6P	6P	EARL RODGERS	2 3 5 7
BLACKFOOT DAM	0920	CARIBOU	12	43 00	111 43	6200	5P	5P	FORT HALL IR PROJ	2 3 5 C
BLISS	1002	GOODING	12	42 56	114 57	3269	6P	6P	NORTH SIDE CANAL CO	2 3 5
BOGUS BASIN	1014	BOISE	12	43 48	116 06	8196		VAR	U S SOIL CON SER	S
BOISE LUCKY PEAK DAM	1018	ADA	2	43 32	116 04	2833	4P	4P	CORPS OF ENGINEERS	2 3 5 C
BOISE WB AIRPORT	1022	ADA	2	43 34	118 13	2842	MID	MID	U S WEATHER BUREAU	2 3 5 7 C
BONNERS FERRY 1 SW	1079	BOUNDARY	5	48 41	116 18	1812	5P	5P	CHARLES G BOWARD JR	2 3 5 7 C
BUHL	1217	TWIN FALLS	12	42 35	114 46	3500	5P	5P	WILLIAM A LOW	2 3 5
BUNGALOW RANGER STATION	1244	CLEARWATER	3	46 38	115 30	2250	3P	3P	U S FOREST SERVICE	2 3 5
BURKE 2 NNE	1272	SHOSHONE	4	47 32	115 48	4093	4P	4P	MONTANA POWER CO	2 3 5
BURLEY	1288	CASSIA	12	42 32	113 47	4180	8A	8A	FRANE O REDFIELD	2 3 5
BURLEY FACTORY	1298	CASSIA	12	42 33	113 48	4140	8A	8A	AMALGAMATED SUGAR	2 3 5 C
BURLEY CAA AIRPORT	1305	CASSIA	12	42 32	113 46	4157	MID	MID	U S CIVIL AERO ADM	2 3 5 7
CALDWELL	1380	CANYON	2	43 39	116 41	2372	SS	SS	HAROLD M TUCKER	2 3 5 7
CAMBRIDGE	1408	WASHINGTON	12	44 34	116 41	2650	5P	5P	STUART OOPF	2 3 5
CASCADE 1 NW	1514	VALLEY	8	44 52	116 03	4768	5P	5P	U S BUR RECLAMATION	2 3 5 7 C
CENTERVILLE ARBAUGH RCB	1636	BOISE	2	43 58	115 51	4760		6P	MABEL M ARBAUGH	3 7
CHALLIS	1663	CUSTER	11	44 30	114 14	5171	5P	5P	U S FOREST SERVICE	2 3 5
CHILLY BARTON FLAT	1671	CUSTER	6	44 02	113 48	6500	5P	5P	GEORGE A MILLER	2 3 5
CLARK FORK 1 ENE	1810	BONNER	9	48 06	116 10	2125	4P	4P	MRS MARY L RALPH	2 3 5 C
CLARKIA RANGER STATION	1831	SHOSBONE	10	47 00	116 15	2800		MID	U S FOREST SERVICE	C
COBALT BLACKBIRD MINE	1938	LEMHI	11	45 07	114 21	6810	8A	8A	CALERA MINING CO	2 3 5 7
COEUR D'ALENE RS	1956	KOOTENAI	4	47 41	116 45	2160	4P	4P	U S FOREST SERVICE	2 3 5 7 C
CONDA	2071	CARIBOU	12	42 43	111 33	6200	9A	8A	ANACONDA COPPER CO	2 3 5
COTTONWOOD	2154	IDAHO	3	46 03	116 21	3411	6P	6P	LOUIS KLAPPRICH	2 3 5 7
COTTONWOOD 2 SW	2159	IDAHO	3	46 02	116 23	3600		MID	SABI FREI	C
COUNCIL	2187	ADAMS	12	44 44	116 26	2836	5P	5P	LYMAN MATHISON	2 3 5 C
CROUCB 2 NNW	2279	BOISE	8	44 09	115 58	3100		6P	HARRY GRAHAM	3
DEADWOOD DAM	2385	VALLEY	6	44 18	115 38	5375	8P	6P	U S BUR RECLAMATION	2 3 5 7 C
DEADWOOD SUMMIT	2395	VALLEY	11	44 32	115 34	7000		VAR	U S SOIL CON SER	S
DECEPTION CREEK	2422	KOOTENAI	4	47 44	116 29	3060		MID	U S FOREST SERVICE	C
DEER FLAT DAM	2444	CANYON	12	43 35	116 44	2510	7P	7P	U S BUR RECLAMATION	2 3 5
DIXIE	2575	IDAHO	11	45 33	115 28	5610	5P	5P	MRS ZILPHA L WENZEL	2 3 5
DOLLARHIDE SUMMIT	2604	CAMAS	2	43 36	114 41	8650		MID	CLOSED	8/15/54
DRIGGS	2676	TETON	12	43 43	111 07	6097	8A	9A	EDITB STEVENS	2 3 5
DUBOIS EXP STATION	2707	CLARK	6	44 14	112 14	5462	5P	5P	U S FOREST SERVICE	2 3 5
DUBOIS CAA AIRPORT	2717	CLARK	6	44 10	112 13	5122	MID	MID	U S CIVIL AERO ADM	2 3 5 7 C
ELK CITY	2875	IDAHO	3	45 49	115 26	3975	4P	4P	MRS LORA B VILAS	2 3 5
ELK RIVER 1 S	2892	CLEARWATER	3	46 47	116 10	2910	4P	4P	GLENN WALKER	2 3 5
EMMETT 2 E	2942	GEM	2	43 50	116 32	2500	6P	6P	WAYNE F HARPER	2 3 5 7
FAIRFIELD RANGER STA	3108	CAMAS	12	43 21	114 48	5065	5P	5P	U S FOREST SERVICE	2 3 5
FENN RANGER STATION	3143	IDARO	3	46 06	115 33	1600	5P	5P	U S FOREST SERVICE	2 3 5 7 C
FORT HALL INDIAN AGENCY	3297	BINGHAM	12	43 02	112 26	4500	5P	5P	FORT HALL IN PROJ	2 3 5
GARDEN VALLEY RS	3448	BOISE	8	44 04	115 55	3147	5P	5P	U S FOREST SERVICE	2 3 5 7
GILMORE SUMMIT RANCH	3578	CUSTER	11	44 19	113 31	6600		VAR	U S WEATHER BUREAU	S
GLENNS FERRY	3631	ELMORE	12	42 57	115 19	2588	7P	7P	E D STONE	2 3 5 7
GOODING	3877	GOODING	12	42 57	114 43	3569		MID	DAVID MITCHELL	C
GOODING CAA AIRPORT	3682	GOODING	12	42 55	114 48	3688	MID	MID	U S CIVIL AERO ADM	2 3 5 7
GRACE	3732	CARIBOU	12	42 35	111 44	5400	SS	SS	H A WESTENFELDER	2 3 5 C
GRAND VIEW	3760	OWYHEE	12	42 59	116 06	2600	5P	5P	W BILADEAU	2 3 5
GRANGEVILLE	3771	IDAHO	3	45 56	116 08	3406	MID	MID	MRS ALVERA FOSTER	2 3 5 7
GRASMERE	3808	OWYHEE	12	42 23	115 53	5126	5P	5P	BLANCHE PORTLOCK	2 3 5
GRAY	3825	BONNEVILLE	12	43 03	111 22	6450	6P	6P	ROSCOE T SIBBETT	2 3 5 7
GROUSE	3882	CUSTER	6	43 42	113 37	6100	6P	6P	MRS BRYAN TAYLOR	2 3 5
HAILEY AIRPORT	3942	BLAINE	12	43 31	114 18	5322	5P	5P	LAURENCE JOHNSON	2 3 5 7
HAMER 4 NW	3984	JEFFERSON	6	43 59	112 15	4796	5P	5P	U S F & W SERVICE	2 3 5 7
HAZELTON	4140	JEROME	12	42 36	114 08	4060	5P	5P	NORTH SIDE CANAL CO	2 3 5
BILL CITY	4268	CAMAS	12	43 18	115 03	5000	5P	5P	CARROLL DAMMEN	2 3 5 7
HOLLISTER	4295	TWIN FALLS	12	42 21	114 35	4550	6P	6P	SALMON R CANAL CO	2 3 5
BOWE	4384	BUTTE	6	43 47	113 00	4820		7A	CHARLES D COWGILL	3
IDAHO CITY	4442	BOISE	2	43 50	115 50	3640	5P	5P	R JOHN MELLOR	2 3 5 7
IDABO CITY 11 SW	4450	BOISE	2	43 43	116 00	5000		5P	MRS BERTHA GARDNER	3 7
IDABO FALLS 8 NE	4455	BONNEVILLE	12	43 34	111 55	4840	5P	5P	CARROLL SECRIST	2 3 5 C
IDARO FALLS CAA AIRPORT	4457	BONNEVILLE	12	43 31	112 04	4730	MID	MID	U S CIVIL AERO ADM	2 3 5 7
IDA VADA	4475	OWYHEE	2	42 01	115 19	6000		VAR	CHRIS CALLEN	S
IRWIN 2 S	4588	BONNEVILLE	12	43 24	111 18	5200	4P	4P	ANNA FLEMING	2 3 5 7
ISLAND PARK DAM	4598	FREMONT	12	44 25	111 24	6300	5P	5P	U S BUR RECLAMATION	2 3 5 7
JACKSON PBAK	4612	BOISE	8	44 03	115 27	7050		VAR	U S SOIL CON SER	S
JEROME	4670	JEROME	12	42 44	114 31	3765	5P	5P	FRED BEER	2 3 5
KAMIAR 1 NE	4793	LEWIS	3	46 14	116 01	1180		8A	MRS MARY E LUNDERS	3
KELLOGG	4631	SROSBONE	4	47 32	116 08	2305	9A	9A	IRVING B LASKEY	2 3 5
KOOSKIA	5011	IDABO	3	46 09	115 59	1261	4P	4P	E T GILROY	2 3 5
KUNA 2 NNE	5038	ADA	2	43 31	116 24	2685	8P	6P	HARRY U GIBSON	2 3 5
LANDMARK RANGER STATION	5110	VALLEY	11	44 40	115 32	6600		VAR	U S FOREST SERVICE	S
LEAOORE	5189	LEMHI	11	44 41	113 22	6100		MID	RODNEY R TOBIAS	C
LEWISTON WATER PLANT	5238	NEZ PERCE	3	48 25	117 01	743	5P	5P	LEWISTON WATER DEPT	2 3 5 7
LEWISTON WB AIRPORT	5241	NEZ PERCB	3	46 23	117 01	1413	MID	MID	U S WEATHER BUREAU	2 3 5 7 C
LIPTON PUMPING STATION	5275	BEAR LAKE	1	42 07	111 18	5926	6P	6P	UTAH P & L COMPANY	2 3 5 6
LOLO PASS	5356	IDAHO	3	46 38	114 35	5700		VAR	U S FOREST SERVICE	B
LOWMAN	5414	BOISE	8	44 05	115 38	3784	5P	5P	JAMES D CHAPMAN	2 3 5 7 S
MACKAY RANGER STATION	5482	CUSTER	6	43 55	113 37	5897	5P	5P	U S FOREST SERVICE	2 3 5 7 C
MALAD	5544	ONEIDA	1	42 11	112 18	4420	7P	7P	J L CROWTHER	2 3 5 C
MALAD CAA AIRPORT	5559	ONEIDA	1	42 10	112 19	4480	MID	MID	U S CIVIL AERO ADM	2 3 5 7
MALTA RANGER STATION	5567	CASSIA	12	42 19	113 22	4543		MID	U S FOREST BBRVICB	C
MAY RANGBR STATION	5685	LEWHI	11	44 36	113 55	5066	6P	6P	U S FOREST SERVICE	2 3 5 7
MC CALL	5708	VALLEY	8	44 54	116 07	5025	5P	5P	U S FOREST SERVICE	2 3 5 7
MC CAMMON	5716	BANNOCK	12	42 38	112 12	4774	8P	6P	R FRED LINDENSCHMITT	2 3 5
MERIDIAN 1 W	5841	ADA	2	43 37	116 25	2620	5P	5P	JAMES W DOSS	2 3 5
MESA	5859	ADAMS	12	44 37	116 28	3244	7P	7P	OON DAVIS	2 3 5 7
MINIOOKA DAM	5980	MINIOOKA	12	42 40	113 29	4280	5P	5P	U S BUR RECLAMATION	2 3 5 6
MONTPELIER RANGER STA	6053	BEAR LAKE	1	42 18	111 18	5943	8A	8A	U S FOREST SERVICE	2 3 5
MOORE CREEK SUMMIT	6077	BOISE	2	43 56	115 40	5890		VAR	U S SOIL CON SER	C S
MOOSE CREEK RANGER STA	6087	IDAHO	3	46 08	114 55	2400		MID	U S FOREST SERVICE	C
MOSCOW U OF I	6152	LATAH	7	46 44	117 00	2628	5P	5P	UNIVERSITY OF IDAHO	2 3 5 6
MOUNTAIN HOME 1 NE	6174	ELMORE	12	43 08	115 42	3180	5P	5P	R B GOWEN	2 3 5 C
# MULLAN PASS CAA	6237	SHOSBONE	4	47 27	115 41	6022	MID	MID	U S CIVIL AERO ADM	2 3 5 7
NAMPA 2 NW	6300	CANYON	2	43 37	116 35	2470	8A	6A	AMALGAMATED SUGAR	2 3 5
NEW MEADOWS RANGER STA	6388	ADAMS	11	44 58	116 17	3860	8A	8A	U S FOREST SERVICE	2 3 5
NEZPERCE 2 E	6424	LEWIS	3	46 15	118 12	3850	7P	7P	JOHN KOEPL	2 3 5 7
NEZ PERCE PASS	6430	LEMHI	11	45 43	114 30	6575		VAR	U S FOREST SERVICE	S
OAKLEY	6542	CASSIA	12	42 15	113 53	4600	6P	6P	HERBERT J HARDY	2 3 5 7
OBSIDIAN 4 NNE	6553	CUSTER	11	44 03	114 48	6900	5P	5P	MARJORIE L SHAW	2 3 5 7
OLA 5 S	6590	GEM	8	44 07	116 17	2962	5P	5P	MRS OOROTHY NALLY	2 3 5 C
OROFINO	6681	CLEARWATER	3	46 29	116 15	1027	4P	4P	U S FOREST SERVICE	2 3 5
PALISADES DAM	6764	BONNEVILLE	12	43 22	111 14	5392	4P	4P	U S BUR RECLAMATION	2 3 5 6
PARMA EXPERIMENT STA	6844	CANYON	2	43 47	116 57	2224	5P	5P	STATE EXP STATION	2 3 5
PAUL 1 E	6877	MINIOOKA	12	42 37	113 45	4200	8A	8A	AMALGAMATED SUGAR	2 3 5
PAYETTE	6891	PAYETTE	8	44 04	116 56	2159	6P	6P		2 3 5 7
PIERCE RANGER STATION	7049	CLEARWATER	3	46 30	115 48	3175	5P	5P	U S FOREST SERVICE	2 3 5 7 C
PINE 1 N	7077	ELMORE	2	43 30	115 18	4220		VAR	U S GEO SURVEY	S
PINE 2 S	7079	ELMORE	2	43 28	115 19	4225		5P	CLOSED	9/2/54
PLUMMER 3 WSW	7188	BENEWAH	4	47 19	116 57	2970		MID	U S OFF IND AFFAIRS	C
POCATELLO WB AIRPORT	7211	BANNOCK	12	42 55	112 36	4444	MID	MID	U S WEATHER BUREAU	2 3 5 7 C
PORTHILL	7264	BOUNDARY	5	49 00	116 30	1800	5P	5P	R E DENHAM	2 3 5 7
POTLATCB 1 SE	7301	LATAH	7	46 54	116 52	2586	6P	6P	HENRY J FITCH	2 3 5 7
PRAIRIE	7327	ELMORE	2	43 30	115 35	4670		MID	OBA L ENGELMAN	C
PRESTON SUG FACT 2 SE	7353	FRANKLIN	1	42 05	111 52	4718	4P	4P	C M CRABTREE	2 3 5
PRIEST RIVER EXP STA	7386	BONNER	9	48 21	116 50	2380	5P	5P	U S FOREST SERVICE	2 3 5 7
PUNGO CREEK	7433	VALLEY	11	44 45	115 04	4800		VAR	W EDWARD BUDELL	S
PUTNAM MOUNTAIN	7465	BINGHAM	12	43 02	112 03	6300		VAR	FORT HALL IR PROJ	S
(a) REACTOR TESTING STA	7536	BUTTE	6	43 33	112 57	4925	MID	MID	SEE NAME CHANGE END OF INDEX	
RICHFIELD	7673	LINCOLN	12	43 04	114 09	4306	5P	5P	LESLIE F BUSHBY	2 3 5
RIGGINS RANGER STATION	7706	IDABO	11	45 25	116 19	1840	5P	5P	U S FOREST SERVICE	2 3 5 7
ROLAND WEST PORTAL	7858	SHOSBONE	10	47 21	115 40	4150	5P	5P	CLOSED	3/31/54
RUPERT	7968	MINIOOKA	12	42 37	113 41	4204	8A	8A	MINIOOKA IR PROJ	2 3 5
SAINT ANTBONY	8022	FREMONT	12	43 56	111 40	4968	7P	7P	E M JERGENSEN	2 3 5
SAINT MARIES	8062	BENEWAH	10	47 19	116 34	2140	5P	6P	U S FOREST SERVICE	2 3 5
SALMON	8076	LEMHI	11	45 11	113 53	3949	MID	MID	U S WB OBSERVER	2 3 5 7
SANDPOINT EXP STATION	8137	BONNER	9	48 17	118 34	2100	5P	5P	STATE EXP STATION	2 3 5 7 C
SRARE CRSEK RANGER STA	8303	ELMORE	2	43 37	115 10	4730		VAR	U S FOREST SERVICE	S
SHOSHONE	8380	LINCOLN	12	42 57	114 24	3985	5P	5P	PHILL BURGESS	2 3 5
SOLDIER CREEK RS	8548	CAMAS	12	43 30	114 50	5755		VAR	U S FOREST SERVICE	S
SPENCER RANGER STATION	8604	CLARK	6	44 21	112 11	5863	5P	5P	U S FOREST SERVICE	2 3 5 7
SPRINGFIELD 1 SE	8628	BINGHAM	12	43 04	112 41	4405	SS	SS	MRS RAYMOND RUFF	2 3 5
STIBNITE	8738	VALLEY	11	44 54	115 20	6550	8A	8A	BRADLEY MINING CO	2 3 5 7
STREVELL	8786	CASSIA	12	42 01	113 13	5280	6P	8P	IDAHO STATE POLICE	2 3 5
SUGAR	8818	MADISON	12	43 53	111 45	4888	5P	5P	J KENNETH THATCHER	2 3 5
SUN VALLEY	8906	BLAINE	12	43 41	114 21	5821	5P	5P	EDWARD F SEAGLE	2 3 5 7 C
SWAN FALLS POWER HOUSE	8928	ADA	12	43 15	118 23	2323	5P	5P	IDAHO POWER COMPANY	2 3 5 7
TETONIA BXP STATION	9065	TETON	12	43 51	111 16	5804	6P	6P	EXPERIMENT STATION	2 3 5 C
THREE CREEK	9119	OWYHEE	12	42 03	115 10	5400	6P	6P	MRS L E TANNER	2 3 5 7
TRINITY LAKE GUARD STA	9202	ELMORE	2	43 38	115 26	7400		VAR	U S SOIL CON SER	S
TROUTDALE GUARD STATION	9233	ELMORE	2	43 43	115 38	3475		VAR	U S SOIL CON SER	S
TWIN FALLS 2 NNE	9294	TWIN FALLS	12	42 35	114 28	3770	5P	5P	U S BUR ENTOMOLOGY	2 3 5 7
TWIN FALLS 3 SE SUG FACT	9299	TWIN FALLS	12	42 32	114 25	3770	8A	8A	AMALGAMATED SUGAR	2 3 5
VIENNA	9422	BLAINE	11	43 49	114 51	8800		VAR	U S SOIL CON SER	S
WALLACE	9493	SHOSBONE	4	47 28	115 56	2770	6P	6P	W FEATHERSTONE JR	2 3 5 7
WALLACE WOODLAND PARK	9498	SHOSBONE	4	47 30	115 53	2950	7A	7A	PHILIP R SLOCUM	2 3 5 C
WEISER 1 S	9638	WASHINGTON	12	44 14	116 57	2120	5P	5P	MERVIN V LINO	2 3 5
WINCHESTER 1 SE	8840	LEWIS	3	46 14	116 36	3950	4P	4P	HALLACK-HOWARD LBR CO	2 3 5
YELLOW PINE	9650	VALLEY	11	44 58	115 29	4760		VAR	CLOSED	10/19/54
NEW STATIONS										
IDAHO FALLS 43 NW WB	4459	BUTTE	6	43 51	112 42	4780	MID	MID	U S WEATHER BUREAU	2 3 5 7 C
CLIFFS	1898	OWYHEE	13	42 40	117 00	5197	5P	5P	ARTHUR J WBITBY	2 3 5
DEER POINT	2451	BOISE	12	43 45	116 06	7150	5P	5P	BOISE VLY BC8TG CO	2 3 5 C
FAIRYLAWN	3113	OWYHE8	13	42 33	117 00	4900	5P	5P	TEX PAYNE	2 3 5
KETCHUM 17 WSW	4840	BLAINE	12	43 37	114 41	8421		MID	U S FOREST SBRVICE	C
CAYUSE CREEK	1577	CLEARWATER	3	46 40	115 04	3714		MID	U B WEATHER BUREAU	C
NAME CHANGE										
(a) IDARO FALLS 46 W WB	4460	BUTTE	6	43 32	112 57	4933	MID	MID	U S WEATHER BUREAU	2 3 5 7 C

‡ 1 BEAR, 2 BOISE, 3 CLEARWATER, 4 COEUR D'ALENE, 5 KOOTENAI, 6 LOST, 7 PALOUSE, 8 PAYETTE, 9 PEND OREILLE, 10 ST. JOE, 11 SALMON, 12 BNAKE, 13 OWYHEB.

REFERENCE NOTES

The four-digit identification numbers in the index number column of the Station Index are assigned on a state basis. There will be no duplication of numbers within a state.

Figures and letters following the station name, such as 12 SSW, indicate distance in miles and direction from the post office.

Observation times given in the Station Index are in local standard time.

Delayed data and corrections will be carried only in the June and December issues of this bulletin.

Monthly and seasonal snowfall and heating degree days for the preceding 12 months will be carried in the June issue of this bulletin.

Stations appearing in the Index, but for which data are not listed in the tables, are either missing or received too late to be included in this issue.

Unless otherwise indicated, dimensional units used in this bulletin are: Temperatures in °F., precipitation and evaporation in inches, and wind movement in miles. Degree days are based on a daily average of 65° F.

Evaporation is measured in the standard Weather Bureau type pan of 4-foot diameter unless otherwise shown by footnote following Table 6.

Sleet and hail were included in snowfall averages in Table 1, beginning January 1949.

Amounts in Table 3 are from non-recording gage, unless otherwise indicated.

Data in Tables 3, 5, 6 and snowfall in Table 7, when published, are for the 24 hours ending at time of observation. See the Station Index for observation time.

Snow on ground in Table 7 is at observation time for all except Weather Bureau and CAA Stations. For these stations snow on ground values are at 4:30 a.m., PST and 5:30 a.m., MST. WTR EQUIV in Table 7 means the water equivalent of snow on the ground. It is measured at selected stations when the depth of snow on the ground is two inches or more.

Water equivalent samples, as published in Table 7, are necessarily taken from different points for successive observations; consequently occasional drifting and other causes of local variability in the snowpack result in apparent inconsistencies in the record.

- No record in Tables 3, 6, 7 and the Station Index. No record in Tables 2 and 5 is indicated by no entry.

+ And also on a later date or dates.

* Amounts included in following measurement, time distribution unknown.

Thermometers are generally exposed in a shelter located a few feet above sod-covered ground; however, the reference indicates that the thermometers are exposed in a shelter located on the roof of a building.

// Gage is equipped with a windshield.

AM Data based on an observational day ending before noon.

AR This entry in time of observation column in Station Index means after rain.

B Adjusted to a full month.

C In the "Refer to Tables" column in the Station Index the letter "C" indicates recorder stations. These stations are processed for special purposes and are published later in Hourly Precipitation Data.

E Water equivalent of snowfall wholly or partly estimated, using a ratio of 1 inch water equivalent to every 10 inches of new snowfall.

M One or more days of record missing; see Table 5 for detailed daily record. Degree Day data, if carried for this station, have been adjusted to represent the value for the full month.

R Amounts from recording gage. (These amounts are essentially accurate but may vary slightly from the amounts to be published later in Hourly Precipitation Data.)

S Storage precipitation station. Precipitation measurements, made at irregular intervals, will be published in the July or August or delayed data December issue of this publication.

SS This entry in time of observation column in Station Index means sunset.

T Trace, an amount too small to measure.

V Includes total for previous month.

VAR This entry in time of observation column in Station Index means variable.

Additional information regarding the climate of Idaho may be obtained by writing to any Weather Bureau Office or to the State Climatologist at Weather Bureau Airport Station, Box 1718, Boise, Idaho.

Subscription Price: 20 cents per copy, monthly and annual; $2.50 per year. (Yearly subscription includes the Annual Summary.) Checks and money orders should be made payable to the Superintendent of Documents. Remittances and correspondence regarding subscriptions should be sent to the Superintendent of Documents, Government Printing Office, Washington 25, D.C.

NWRC, Asbeville, N.C. --- 6/3/55 --- 825

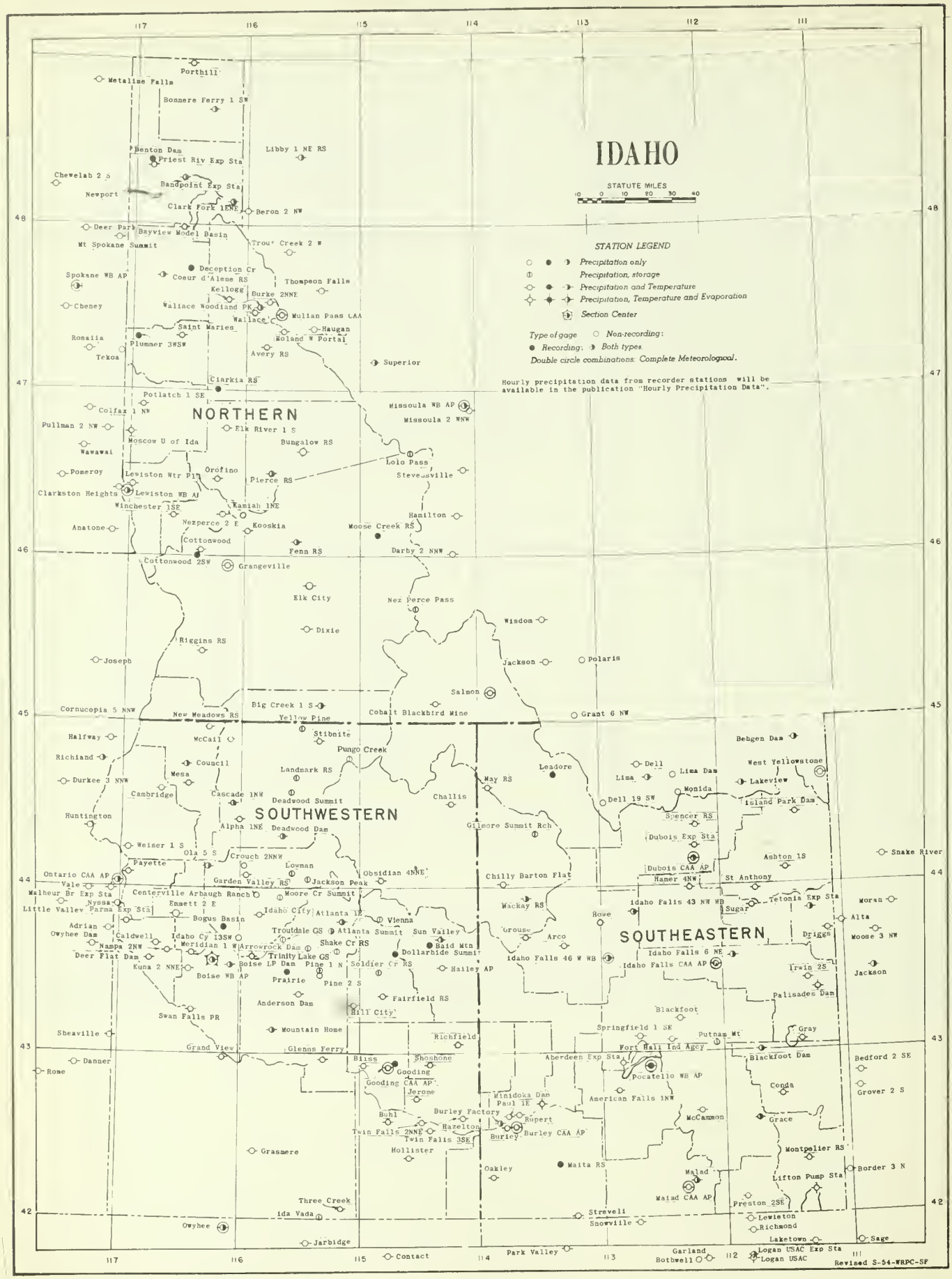
IDAHO
STATUTE MILES
10 0 10 20 30 40
STATION LEGEND
Precipitation only
Precipitation, storage
Precipitation and Temperature
Precipitation, Temperature and Evaporation
Section Center
Type of gage Non-recording:
Recording: Both types.
Double circle combinations: Complete Meteorological.
Hourly precipitation data from recorder stations will be available in the publication "Hourly Precipitation Data".
NORTHERN
SOUTHWESTERN
SOUTHEASTERN
Porthill
Metaline Falls
Bonnere Ferry 1 SW
Benton Dam
Priest Riv Exp Sta
Libby 1 NE RS
Chewelah 2 S
Newport
Bandpoint Exp Sta
Clark Fork 1ENE
Beron 2 NW
Deer Park
Bayview Model Basin
Mt Spokane Summit
Trout Creek 2 W
Spokane WB AP
Deception Cr
Coeur d'Alene RS
Thompson Falls
Kellogg
Burke 2NNE
Cheney
Wallace Woodland PK
Wallace
Mullan Pass LAA
Saint Maries
Haugan
Rosalia
Plummer 3WSW
Moland W Portal
Tekoa
Avery RS
Superior
Clarkia RS
Potlatch 1 SE
Missoula WB AP
Colfax 1 NW
Missoula 2 WNW
Pullman 2 NW
Elk River 1 S
Moscow U of Ida
Bungalow RS
Wawawai
Lolo Pass
Pomeroy
Lewiston Wtr Plt
Orofino
Pierce RS
Stevensville
Clarkston Heights
Lewiston WB AP
Winchester 1SE
Kamiah 1NE
Hamilton
Anatone
Nezperce 2 E
Kooskia
Moose Creek RS
Cottonwood
Fenn RS
Darby 2 NNW
Cottonwood 2SW
Grangeville
Elk City
Nez Perce Pass
Dixie
Wisdom
Riggins RS
Joseph
Jackson
Polaris
Salmon
Cornucopia 5 NNW
New Meadows RS
Big Creek 1 S
Yellow Pine
Cobalt Blackbird Mine
Grant 6 NW
Halfway
McCall
Stibnite
Bebgen Dam
Richland
Pungo Creek
Council
Landmark RS
Leadore
Dell
Lima Dam
West Yellowstone
Durkee 3 NNW
Mesa
Lima
Lakeview
Cambridge
Cascade 1NW
Deadwood Summit
May RS
Monida
Challis
Dell 19 SW
Island Park Dam
Huntington
Spencer RS
Alpha 1NE
Deadwood Dam
Gilmore Summit Rch
Dubois Exp Sta
Weiser 1 S
Ola 5 S
Crouch 2NNW
Snake River
Payette
Lowman
Ashton 1S
Ontario CAA AP
Obsidian 4NNE
Dubois CAA AP
Vale
Garden Valley RS
Jackson Peak
Chilly Barton Flat
Hamer 4NW
St Anthony
Walheur Br Exp Sta
Centerville Arbaugh Ranch
Moore Cr Summit
Idaho Falls 43 NW WB
Tetonia Exp Sta
Moran
Nyssa
Emmett 2 E
Mackay RS
Sugar
Little Valley Parma Exp Sta
Bogus Basin
Idaho City
Atlanta 1E
Vienna
Rowe
Alta
Adrian
Owyhee Dam
Caldwell
Idaho Cy 13SW
Troutdale GS
Atlanta Summit
Sun Valley
Grouse
Arco
Driggs
Moose 3 NW
Nampa 2NW
Meridian 1 W
Arrowrock Dam
Shake Cr RS
Baid Mtn
Deer Flat Dam
Trinity Lake GS
Dollarhide Summit
Idaho Falls 46 W WB
Idaho Falls 6 NE
Kuna 2 NNE
Boise LP Dam
Pine 1 N
Soldier Cr RS
Idaho Falls CAA AP
Irwin 2S
Jackson
Boise WB AP
Prairie
Hailey AP
Pine 2 S
Anderson Dam
Fairfield RS
Palisades Dam
Hill City
Blackfoot
Swan Falls PR
Mountain Home
Springfield 1 SE
Sheaville
Richfield
Putnam Mt
Gray
Grand View
Glenns Ferry
Fort Hall Ind Agcy
Danner
Bliss
Shoshone
Aberdeen Exp Sta
Blackfoot Dam
Bedford 2 SE
Rome
Gooding
Pocatello WB AP
Gooding CAA AP
Jerome
Conda
Grover 2 S
Minidoka Dam
Paul 1E
American Falls 1NW
Buhl
Burley Factory
Rupert
McCammon
Grace
Hazelton
Twin Falls 2NNE
Burley
Burley CAA AP
Twin Falls 3SE
Montpelier RS
Grasmere
Hollister
Oakley
Malta RS
Border 3 N
Malad
Lifton Pump Sta
Malad CAA AP
Preston 2SE
Three Creek
Strevell
Ida Vada
Snowville
Lewiston
Richmond
Owyhee
Laketown
Sage
Jarbidge
Contact
Park Valley
Garland
Bothwell
Logan USAC Exp Sta
Logan USAC
Revised S-54-WRPC-SF
117
116
115
114
113
112
111
48
47
46
45
44
43
42

U. S. DEPARTMENT OF COMMERCE
SINCLAIR WEEKS, Secretary
WEATHER BUREAU
F. W. REICHELDERFER, Chief

AGRICULTURAL [illegible] DEPARTMENT,
CLEMSON COLLEGE LIBRARY

CLIMATOLOGICAL DATA

IDAHO

MAY 1955
Volume LVIII No. 5

ASHEVILLE: 1955

WEATHER SUMMARY

Precipitation averaging close to normal over the State, unseasonably chilly weather which in some localities approached all-time record cold for May, excessive windiness, and the largest snowfall average for the State ever recorded at this time of year, were the principal features of the month's weather picture. The general retardation of from two to four weeks in the growth of vegetation and agricultural activities in general caused by the cold spring season continued in May.

In the Northern Division, precipitation averaged 85 percent of normal, the first time since January that the monthly divisional average has dropped below normal. In the Southwestern Division, a slight excess, 105 percent of normal, was registered for May, the second successive month above normal after a persistent deficiency dating back to June 1954. In the Southeastern Division, with 92 percent of average precipitation recorded, the negative anomaly was continued for the eleventh successive month. The distribution of above-normal precipitation over the State was somewhat spotty: positive anomalies were registered in the extreme northern section of the Panhandle, in the area roughly from Grangeville north to Pierce, the southeastern part of the Northern Division and adjacent portions of the other Divisions, most of the southern two-thirds of the Southwestern Division, and the northern quarter and parts of the southeastern portion of the Southeastern Division.

The first three days of the month were stormy, with some scattered showers persisting on the 4th. After the storms average temperatures rose considerably in the southeast but persisted near normal to somewhat below elsewhere. From the 5th through the 12th, precipitation was either absent or widely scattered, the frontal systems passing over the State the 5th and 8th contributing but little moisture. Some wind damage to roofs was reported at Sugar City on the 8th, and a number of other stations, mostly in the southeast, reported high winds and sometimes blowing dust on the 7th or 8th. In the northern portion, most stations registered the month's lowest temperature reading on the 9th. During the late evening of the 10th, a violent thunderstorm was recorded at Sandpoint Experiment Station, but only 0.08 inch of precipitation resulted. The 11th and 12th were generally cloudy, but there was little precipitation. The period 13th through 17th was generally stormy while a low pressure trough moved slowly across the inter-mountain region and the Rockies. Temperatures dropped to much below average daily values during the period, and in the southwestern and southeastern portions of the State, a small majority of stations recorded the month's lowest temperature. Most of the month's snowfall was recorded at higher elevations during this storm regime, and a number of stations reported high winds and blustery weather. From the 18th to the 20th, skies were mostly clear, only a few widely scattered showers or sprinkles occurring. Average 24-hour temperatures were near to somewhat above normal, but the days were warm. Most stations, especially in the north and southeast, reported the monthly maximum temperature around the 20th. Beginning in the north on the 20th and in the rest of the State on the 21st, precipitation was recorded every day through the 27th, either on a statewide basis or in large areas of the State, principally due to a low pressure trough that moved across the State early in the period and to a second Low that developed over the central Great Basin the 23d. At Lewiston a thunderstorm on the 20th caused minor lightning damage to power lines. A few stations recorded some snow around the 26th. Average temperatures were near to substantially below normal during the stormy period, and, with clearing skies on the 28th, quite a number of stations in the southern portion recorded the month's minimum. The 29th was generally mild except in the northern portion where the nonth s last storm was starting. In the southwest, a substantial number of stations recorded the month's highest temperature. Precipitation, including some snow at higher elevations, was measured on the 30th and 31st, particularly in the north and southeast portions, and the month ended with average temperatures generally 10° to 20° below normal, with some frost damage to garden vegetables and alfalfa. There were a few scattered records of hailstorms during the month, but no damage was reported. Wind movement was above average at all stations with period means, and Pocatello reported this to be the windiest May of record.

The average temperature for the State was 50.2°, 3.0° below normal. Swan Falls Power House recorded the month's highest temperature, 91°, on the 20th and 29th. Three stations recorded the lowest, 15°: Dixie on the 7th and 9th, Big Creek 1 S on the 9th, and Obsidian 4 NNE on the 23d. At Boise, the minimum of 32° recorded on the 31st was the lowest for so late in the season since 1901. At Lewiston new minimum temperature records were set for the dates of the 3d, 13th, 14th, and 25th, and the May average temperature was the lowest recorded in this century.

Precipitation for the State averaged 1.49 inches, 0.10 inch below normal. Grangeville recorded the largest monthly total, 4.60 inches, and, on the 30th, the largest single day's catch, 1.61 inches. The least was 0.23 inch at Burley. The average snowfall over the State was 2.8 inches, 0.7 inch more than the previous highest value of 2.1 inches in 1908. Deer Point recorded 22.0 inches of new snow during May, Stibnite 20.0, Sun Valley 17.0, Cobalt Blackbird Mine 15.7, Fairfield Ranger Station 15.0, and Mullan Pass CAA 12.3 inches. A number of other places reported monthly totals in excess of 6.0 inches. Little or no snow remained on the ground at the end of the month at any reporting point except for the 24 inches at Mullan Pass.

Runoff was generally below normal due, in part, to the cold weather. The U. S. Geological Survey reported that reservoirs on some tributary streams, such as the Big Lost River, Goose Creek, and Salmon Falls Creek, were short of water.

The month's weather was, for the most part, beneficial agriculturally. There were soil moisture deficiencies in some sections and high winds dried top soil to some extent. The following is compiled from reports of the Department of Agriculture and the Weather Bureau Office at Boise: Agricultural programs were about two to four weeks later than usual for the season, the retardation noted in April due to cold weather continuing generally through most of May. May temperatures averaged below normal, but there were no severely cold periods, and the frosts near the end of the month were light and did not do much damage. The cool, moist weather continued to benefit the pea crop in the southwest portion. Fruits generally bloomed late, escaping the early freezes, and heavy bloom and a heavy set of fruit were reported by most fruitgrowing localities. May rains improved the winter wheat crop. Seeding of spring grains was mostly completed by the end of the month except for some acreages in the north and at higher elevations in the southern portion. Potato and bean planting was in progress in south-central and eastern areas, and sugar beet thinning was well under way in the southwestern portion and starting in the south-central.

The improvement in range conditions during the month was the sharpest reported in the 33 years of record, bringing the reported condition up to 82 from the May 1st condition of 65, a 26 percent rise. Although there were some flesh losses in cattle and sheep due to earlier lack of grass and hay shortages, the condition of livestock was good. In some areas death losses among calves and lambs were a little greater than usual. Sheep shearing was locally delayed due to cold weather.

H. C. Steffan

SUPPLEMENTAL DATA

IDAHO
MAY 1955

Station	Wind direction		Wind speed m. p. h				Relative humidity averages percent				Number of days with precipitation								
	Prevailing	Percent of time from prevailing	Average	Fastest mile	Direction of fastest mile	Date of fastest mile	5:30A MST	11:30A MST	5:30P MST	11:30P MST	Trace	.01-.09	.10-.49	.50-.99	1.00-1.99	2.00 and over	Total	Percent of possible sunshine	Average sky cover sunrise to sunset
BOISE WB AIRPORT	WNW	25	11.5	42	SE	11	73	48	38	63	6	4	3	0	0	0	13	75	5.7
IDAHO FALLS 43 NW WB	-	-	9.2	∂42	NNW	8	-	-	-	-	1	7	3	0	0	0	11	-	-
IDAHO FALLS 46 W WB	-	-	9.7	∂29	SW	3	-	-	-	-	5	3	4	0	0	0	12	-	-
LEWISTON WB AIRPORT	-	-	-	-	-	-	72	48	38	-	4	5	4	0	0	0	13	-	6.9
POCATELLO WB AIRPORT	SW	24	13.7	41	S	1	66	40	37	55	6	7	0	1	0	0	14	64	5.8

∂ MAXIMUM HOURLY AVERAGE

COMPARATIVE DATA

Table 1

MAY

Year	Temperature			Precipitation		
	Average	Highest	Lowest	Average	Average snowfall	
1893	50.0	91	12	1.42	-	
1894	54.7	95	21	1.19	-	
1895	52.3	92	14	2.04	-	
1896	47.2	93	11	3.09	-	
1897	60.1	100	13	.95	-	
1898	52.9	96	20	2.26	-	
1899	49.0	88	6	1.59	2.0	
1900	55.6	100	18	1.78	0.2	
1901	57.4	99	19	1.32	0.0	
1902	53.4	103	16	1.69	1.6	
1903	51.6	102	18	1.46	1.8	
1904	53.5	90	12	.62	0.1	
1905	51.2	94	11	2.24	1.6	
1906	51.9	93	14	3.03	1.1	
1907	53.0	95	16	.94	0.2	
1908	48.9	92	20	2.26	2.1	
1909	50.2	96	8	1.54	1.1	
1910	55.4	107	19	1.37	0.1	
1911	51.4	92	12	2.47	0.7	
1912	53.0	90	12	2.05	0.3	
1913	55.0	99	11	1.49	T	
1914	56.3	100	16	1.20	0.2	
1915	51.2	91	18	4.02	1.9	
1916	48.3	89	3	1.55	1.6	
1917	49.6	92	12	2.23	0.8	
1918	50.6	98	12	1.19	0.3	
1919	54.6	105	12	.75	0.1	
1920	50.8	89	12	1.10	0.2	
1921	53.4	97	15	2.51	0.1	
1922	51.9	93	10	1.25	0.7	
1923	52.8	93	10	2.00	0.1	
1924	57.5	102	10	.27	0.1	
1925	56.8	95	18	1.37	0.1	
1926	54.3	95	14	1.31	0.0	
1927	49.9	102	9	2.17	1.2	
1928	58.5	104	11	.56	T	
1929	52.6	99	10	.51	0.2	
1930	52.0	97	16	2.04	0.8	
1931	55.4	100	12	.67	0.2	
1932	53.4	98	18	1.83	0.1	
1933	48.5	96	11	1.65	0.8	
1934	59.5	105	14	.55	T	
1935	51.3	92	15	1.30	0.1	
1936	67.6	105	17	.85	0.2	
1937	55.2	95	18	.73	0.2	
1938	51.7	96	6	1.54	0.7	
1939	56.2	100	12	.72	0.0	
1940	57.1	100	12	.43	0.0	
1941	54.4	97	18	2.69	0.1	
1942	49.6	95	10	2.99	1.7	
1943	50.4	94	12	1.25	0.7	
1944	54.1	95	1	1.14	0.2	
1945	53.3	91	21	2.65	0.2	
1946	52.8	91	12	1.53	0.1	
1947	57.4	99	20	1.39	T	
1948	52.9	100	9	2.14	0.9	
1949	56.5	97	17	2.02	0.1	
1950	50.0	90	8	.90	1.3	
1951	53.4	96	16	1.29	0.7	
1952	54.5	93	20	1.42	0.3	
1953	48.6	93	10	2.49	0.8	
1954	55.1	104	3	.87	0.3	
1955	50.2	91	15	1.49	2.8	
ALL YEARS	53.9			1.58		

TEMPERATURE AND PRECIPITATION AVERAGES IN THIS TABLE HAVE BEEN WEIGHTED ACCORDING TO AREA.

CLIMATOLOGICAL DATA

TABLE 2

IDAHO
MAY 1955

Station		Temperature: Average Maximum	Average Minimum	Average	Departure From Normal	Highest	Date	Lowest	Date	Degree Days	No. of Days: Max. 90° or Above	Max. 32° or Below	Min. 32° or Below	Min. 0° or Below	Precipitation: Total	Departure From Normal	Greatest Day	Date	Snow, Sleet, Hail: Total	Max. Depth on Ground	Date	No. of Days: .10 or More	.50 or More	1.00 or More
NORTHERN DIVISION																								
AVERY RS		64.3	35.9	50.1	- 4.0	81	19+	26	9	456	0	0	7	0	2.06	- .13	.46	24	.0	0		8	0	0
BAYVIEW MODEL BASIN	AM	59.6	36.5	48.1		77	20	29	6+	518	0	0	8	0	1.23		.29	14	T	0		5	0	0
BIG CREEK 1 S		58.0	26.8	42.4	- 1.8	75	20	15	9	693	0	0	29	0	2.40	.40	.42	1	8.0	22	1	9	0	0
BONNERS FERRY 1 SW		62.6	38.6	50.6	- 2.9	79	19	26	9	435	0	0	6	0	1.62	.05	.41	14	T	0		6	0	0
BURKE 2 NNE		51.6	30.7	41.2	- 3.7	67	19	23	9	732	0	0	21	0	2.00	- 1.01	.36	14	5.3	44	1	10	0	0
CLARK FORK 1 ENE		64.2	34.0	49.1	- 4.5	78	20	24	9	484	0	0	12	0	1.18	- 1.20	.35	30	.0	0		6	0	0
COBALT BLACKBIRD MINE	AM	51.8M	28.0M	39.9M		69	21	20	9	771	0	0	28	0	2.28		.56	15	15.7	7	16	7	1	0
COEUR D ALENE RS		64.1	38.0	51.1	- 3.9	79	19	27	14	425	0	0	5	0	1.33	- .46	.16	14+	.0	0		8	0	0
COTTONWOOD		57.5M	36.0M	46.8M	- 4.0	75	19	30	28	555	0	0	9	0	1.93	- .69	.33	15	.5	T	13	8	0	0
DIXIE		52.8	26.3	39.6		71	20+	15	7+	780	0	0	30	0	2.41		.65	13		30	1+		1	0
ELK CITY		58.8	30.6	44.7		80	20	20	9	620	0	0	20	0	3.38		.58	2	5.5	0		9	1	0
ELK RIVER 1 S		61.0	33.0	47.0		77	19	23	9	551	0	0	16	0	2.29		.68	21	T	0		8	1	0
FENN RS		64.8	39.2	52.0	- 5.2	80	19+	28	9	394	0	0	2	0	2.81	- .18	.67	25	.0	0		8	1	0
GRANGEVILLE		58.1M	35.2M	46.7M	- 5.2	76	19	29	14	570	0	0		0	4.60	1.45	1.61	30		0		10	1	1
KELLOGG	AM	61.7	38.8	50.3	- 3.3	80	20	29	9	448	0	0	3	0	1.56	- .93	.36	14+	T	T	14	7	0	0
KOOSKIA		69.2	40.7	55.0	- 2.6	87	25	30	9	303	0	0	2	0	3.70	.93	.53	14	.0	0		11	1	0
LEWISTON WATER PLANT		69.8	44.3	57.1	- 2.9	86	19	35	9	246	0	0	0	0	.71	- .78	.22	24	.0	0		3	0	0
LEWISTON W8 AP	//R	65.5	41.1	53.3	- 5.6	83	19	32	13+	352	0	0	2	0	.96	- .46	.33	24	T	T	29	4	0	0
MOSCOW U OF I		60.7	38.6	49.7	- 3.3	75	19	29	6	466	0	0	4	0	.91	- .96	.29	15	.0	0		4	0	0
MULLAN PASS CAA		42.7	29.3	36.0	- 7.4	61	19	22	14	891	0	4	24	0	2.04	- .24	.32	14	12.3	65	1	10	0	0
NEZPERCE 2 E		57.2	36.5	46.9		75	19	31	4+	556	0	0	8	0	2.24		.41	26	T	0		9	0	0
OROFINO		70.5	41.1	55.8	- 2.6	86	19	31	9	276	0	0	1	0	1.28	- .96	.24	30	.0	0		7	0	0
PIERCE RS		58.3M	30.4M	44.4M	- 8.7	76	19	22	9	631	0	0		0	3.57	.57	.84	30	T	20	1		0	
PORTHILL		63.5	37.8	50.7	- 2.9	78	18	27	9	437	0	0	8	0	2.51	.86	.67	14	.0	0		8	1	0
POTLATCH 1 SE		59.5	35.4	47.5	- 4.6	76	19	24	9	535	0	0	10	0	1.32	- .38	.53	24	.2	0		4	1	0
PRIEST RIVER EXP STA		60.2	34.1	47.2	- 4.2	76	19	23	9	545	0	0	10	0	1.60	- .50	.46	29	.5	T	13	7	0	0
RIGGINS RS		70.8M	42.1M	56.5M	- 4.8	85	19	32	31	263	0	0	1	0	1.35	- .60	.29	26	.0	0		6	0	0
SAINT MARIES		63.5	35.2	49.4	- 5.2	80	19	26	9	478	0	0	7	0	1.19	- .75	.25	14				7	0	0
SALMON		67.8	36.5	52.2	- 2.4	84	20+	26	9	389	0	0	7	0	1.56	.28	.61	14		0		4	2	0
SANDPOINT EXP STA		59.8	37.5	48.7	- 4.4	75	19	28	7	499	0	0	5	0	1.28	- .80	.33	21	T	0		4	0	0
WALLACE		59.5	35.8	47.7	- 5.2	78	19	28	6+	531	0	0	9	0	1.93	- .71	.32	14	T	0		8	0	0
WALLACE WOODLAND PARK	AM	55.6	35.1	45.4	- 6.2	75	20	21	9	599	0	0	8	0	1.50	- .89	.38	14	1.0			5	0	0
WINCHESTER 1 SE		55.8	32.4	44.1	- 6.0	72	19	26	9	640	0	0	16	0	2.28	- 1.03	.58	24		0		9	1	0
DIVISION				48.1	- 5.3										1.97	- .35			1.8					
SOUTHWESTERN DIVISION																								
ANDERSON DAM		68.0	40.9	54.5		85	29	34	14+	323	0	0	0	0	1.22		.50	16	T	0		5	1	0
ARROWROCK DAM	AM	65.5	40.7	53.1	- 4.0	83	21	33	15	361	0	0	0	0	1.59	.34	.45	16	.0	0		6	0	0
BLISS		69.9	38.7	54.3	- 3.2	85	20+	30	14	323	0	0	4	0	1.21	.30	.41	2	1.0	0		3	0	0
BOISE W8 AP	//R	65.6	41.6	53.6	- 4.5	86	29	32	31	353	0	0	1	0	1.48	.39	.46	16	T	0		3	0	0
BUHL		68.4	41.7	55.1	- 1.1	84	29	30	14+	305	0	0	2	0	1.16	.08	.39	2		0		4	0	0
CALDWELL		70.5	41.9	56.2	- 1.7	85	29	35	28	268	0	0	0	0	1.72	.74	.75	1	.0	0		5	1	0
CAMBRIDGE		69.7	37.8	53.8	- 2.9	85	20	24	28	341	0	0	1	0	.70	- .60	.28	16	.0	0		3	0	0
CASCADE 1 NW		59.2	32.8	46.0		75	29	27	14+	582	0	0	19	0	1.38		.34	1	1.0	0		6	0	0
CHALLIS		66.1	36.4	51.3	- 0.9	80	20	22	18	420	0	0	7	0	1.10	.08	.53	14+	.0	0		2	2	0
CLIFFS		61.0M	32.6M	46.8M		79	29	22	25	556	0	0	19	0	1.18		.51	15	T	0		5	1	0
COUNCIL		67.5	40.1	53.8	- 2.0	83	21	33	28	341	0	0	0	0	1.26	- .50	.35	26	.0	0		5	0	0
DEADWOOD DAM		59.1	25.7	42.4	- 3.1	77	20	19	7	694	0	0	29	0	1.46	- .52	.32	1	2.0	29	1	5	0	0
DEER FLAT DAM		67.0	42.8	54.9	- 3.5	84	29	35	28	307	0	0	0	0	1.18	.41	.33	26	.0	0		5	0	0
DEER POINT		49.5	33.5	41.5		64	20+	18	15	722	0	3	16	0	1.64		.41	14	22.0	72	2	5	0	0
EMMETT 2 E		70.5	40.5	55.5	- 3.6	87	20	31	31	289	0	0	1	0	1.11	.09			.0	0			0	0
FAIRFIELD RS		62.9	33.6	48.3		75	7+	25	15	511	0	0	16	0	2.44		1.14	14	15.0	2	14	4	2	1
FAIRYLAWN		62.7	33.5	48.1		80	20	24	15	515	0	0	15	0	.94		.65	16	T	0		3	1	0
GARDEN VALLEY RS		68.8	36.3	52.6	- 2.1	85	20	28	28+	381	0	0	7	0	1.59	.17	.44	26	.0	0		5	0	0
GLENNS FERRY		71.4	41.5	56.5	- 3.0	88	20+	32	28	259	0	0	1	0	.83	- .03	.42	16	.0	0		3	0	0
GOODING CAA AP		64.8	39.5	52.2	- 3.2	83	29	29	15	390	0	0	3	0	1.56	.80	.67	2	3.0	1	2	3	1	0
GRAND VIEW		74.5M	43.2M	58.9M	- 0.9	90	20	33	15	205	1	0	0	0	.64	- .27	.39	16	.0	0		1	0	0
GRASMERE		64.6	33.2	48.9		82	29	21	15	490	0	0	18	0	1.65		1.05	2	6.0			4	1	1
HAILEY AP		62.4	34.5	48.5	- 3.5	76	20	26	3+	507	0	0	11	0	2.17	.84	.73	2	10.5			4	3	0
HAZELTON		68.5	39.2	53.9	- 3.2	85	29	31	14+	337	0	0	5	0	.80	- .24	.35	2	1.5	T	14	3	0	0
HILL CITY		63.7	32.5	48.1	- 1.8	78	29	25	28	513	0	0	19	0	1.31	.22	.65	14				2	2	0
HOLLISTER		65.4M	36.4M	50.9M	- 2.8	81	29	23	15	430	0	0	7	0	1.97	.84	.81	14	2.0	0		5	2	0
IDAHO CITY		66.3	32.1	49.2	- 3.7	81	29	24	28+	480	0	0	18	0	1.24	- .32	.31	1	.0	0		5	0	0
JEROME		68.8M	38.8M	53.8M	- 3.6	85	29	30	15+	344	0	0	4	0	1.56	.76	.60	2	9.0	0		4	2	0
KUNA 2 NNE		68.8	39.3	54.1	- 2.6	88	29	30	31	334	0	0	2	0	1.43	.26	.60	16	.0	0		4	1	0
LOWMAN		63.5M	31.8M	47.7M	- 3.0	83	20+	25	8+	533	0	0		0	1.62	- .21	.42	26					0	0
MC CALL		52.1	29.0	40.6	- 6.5	66	20	22	7+	753	0	1	27	0	1.81	- .13	.42	16+	.0	12	1	6	0	0
MERIDIAN 1 W		69.6	41.3	55.5	- 2.2	85	29	33	31	288	0	0	0	0	2.01	.84	.70	16	.0	0		5	2	0
MESA		M	M	M							0	0		0										
MOUNTAIN HOME 1 NE		70.8	39.4	55.1	- 0.9	88	20	28	15	308	0	0	3	0	1.14	.24	.60	2	.0	0		2	1	0
NAMPA 2 NW	AM	68.1	41.6	54.9		84	30	35	28	314	0	0	0	0	1.31		.46	27	.0	0		4	0	0
NEW MEADOWS RS	AM	59.9M	30.7M	45.3M	- 4.0			23	9	607	0	0		0	1.28	- .44	.55	27	.0	0		4	1	0
OBSIDIAN 4 NNE		52.7	26.3	39.5	- 3.4	69	20	15	23	780	0	0	26	0	1.26	- .13	.47	14	11.0	21	2	5	0	0
OLA 5 S		68.9	35.7	52.3		83	29	26	17	386	0	0	8	0	1.34		.31	26				6	0	0
PARMA EXP STA		70.3	40.0	55.2	- 4.3	85	20	32	2	301	0	0	1	0	.59	- .10	.31	16	.0	0		2	0	0
PAYETTE		70.2	42.3	56.3	- 2.5	87	20	35	27+	268	0	0	0	0	.33	- .67	.20	16	.0	0		1	0	0
RICHFIELD		66.3	36.2	51.3	- 2.1	81	29	29	15+	418	0	0	10	0	1.40	.46	.64	14	T	0		3	1	0
SHOSHONE		69.3	38.2	53.8	- 0.8	83	29	28	27	344	0	0	4	0	1.99	1.02	.85	2	4.0	1	14	4	2	0
STIBNITE	AM	52.4	27.4	39.9		69	21	17	9	771	0	0	28	0	2.66		.58	21	20.0	40	2	8	2	0
SUN VALLEY		60.8	27.9	44.4	- 1.1	74	20+	18	28	636	0	0	27	0	2.51	1.08	.80	14	17.0	2	14+	6	2	0
SWAN FALLS PH		75.5M	46.3M	60.9M	- 1.2	91	20+	38	15	155	3	0	0	0	.42	- .53	.25	16	.0	0		1	0	0
THREE CREEK		63.1	30.5	46.8		81	29	21	15	558	0	0	24	0	1.98	- .29	.51	2	1.3	0		6	1	0
TWIN FALLS 2 NNE		69.2	39.3	54.3	- 1.5	87	29	30	14+	330	0	0	4	0	1.22	.19	.49	2	5.0	0		4	0	0
TWIN FALLS 3 SE	AM	66.4	40.4	53.4	- 3.1	86	30	30	14+	356	0	0	3	0	1.09	.15	.29	14	6.0	6	14	5	0	0
WEISER 1 S		71.7	42.5	57.1	- 3.2	89	21	34	28	250	0	0	0	0	.81	- .01	.22	1	.0	0		4	0	0
DIVISION				51.3	- 3.1										1.38	.06			3.1					
SOUTHEASTERN DIVISION																								
ABERDEEN EXP STA		M	36.0	M				27	17+		0	0	11	0	.62	- .43	.24	31	.0	0		2	0	0
AMERICAN FALLS 1 NW		66.8	38.8	52.8	- 1.2	82	20	31	4+	373	0	0	5	0	.88	- .61	.61	31	7.0	0		1	1	0
ARCO		63.2M	35.7M	49.5M	- 2.0	78	20	24	4	469	0	0	8	0	.74	- .52	.27	16	3.0	0		3	0	0

See reference notes following Station Index.

CLIMATOLOGICAL DATA

TABLE 2 - CONTINUED

MA

Station		Temperature: Average Maximum	Average Minimum	Average	Departure From Normal	Highest	Date	Lowest	Date	Degree Days	No. of Days: Max 90° or Above	Max 32° or Below	Min 32° or Below	Min 0° or Below	Precipitation: Total	Departure From Normal	Greatest Day	Date	Snow, Sleet, Hail: Total	Max. Depth on Ground	Date	No. of Days: .10 or More	.50 or More	1.00 or More
ASHTON 1 S		65.5	35.3	50.4	0.2	76	7+	28	16	440	0	0	6	0	1.29	- .42	.47	15	3.0	0		5	0	0
BLACKFOOT		69.2	40.4	54.8	1.3	84	20	31	15+	312	0	0	2	0	.71	- .61	.43	31	2.0	0		2	0	0
BURLEY	AM	68.2	40.3	54.3	- 1.8	87	21	32	4+	334	0	0	3	0	.23	- .67	.07	27	T	0		0	0	0
BURLEY CAA AP		65.6	37.5	51.6	- 2.8	83	20+	28	4	411	0	0	6	0	.78	- .26	.46	16	T	0		3	0	0
CHILLY BARTDN FLAT		61.3	30.1	45.7	- 2.7	75	20	20	1+	591	0	0	22	0	1.64	.56	.28	14				7	0	0
CDNDA	AM	64.4M	32.4M	48.4M	0.0	78	21	24	28	507	0	0	19	0	2.44	.54	.67	15	8.5	0		6	2	0
DRIGGS	AM	62.8	34.4	48.6	1.9	76	20	23	17	500	0	0	14	0	1.74	- .22	.53	31				6	2	0
DUBDIS EXP STA		63.2	37.3	50.3	- 2.5	76	20	29	15	450	0	0	8	0	1.83	.51	.66	15	6.5	3	15	6	1	0
DUBOIS CAA AP		64.0	35.8	49.9	- 1.6	78	20	26	28	460	0	0	10	0	2.62	1.36	.68	24	4.8	5	15	7	1	0
FORT HALL IND AGENCY		68.7	37.6M	53.2M	- 1.3	82	20+	29	17	367	0	0	5	0	.95	- .18	.60	31	T	0		2	1	0
GRACE		63.1	35.1	49.1	- 1.5	77	20	27	15	487	0	0	12	0	2.04	.43	.59	31	4.0	0		9	1	0
GRAY		56.0	27.3	41.7	- 6.5	68	10	20	1+	716	0	0	29	0	1.07	- .80	.50	31	.2	0		3	1	0
GRDUSE		59.3	30.7	45.0		72	20	20	17+	613	0	0	20	0	1.46	.43	.32	16	9.0	1	15+	6	0	0
HAMER 4 NW		67.6	35.3	51.5	- 1.2	80	20	25	4	411	0	0	12	0	1.32	.37	.80	15	10.0	4	15	3	1	0
IDAHO FALLS 6 NE		66.7	38.8	52.8		80	20	27	28	373	0	0	6	0	1.82		1.20	15	11.5	5	15	3	2	1
IDAHD FALLS CAA AP		65.9	37.2	51.6	- 1.6	80	20	29	15+	411	0	0	6	0	1.13	- .11	.49	31	10.4	3	15	3	0	0
IDAHO FALLS 43 NW WB R		64.7	33.9	49.3	- 2.7	81	20	20	4	480	0	0	14	0	.97	- .07	.47	15				3	0	0
IDAHD FALLS 46 W WB R		65.0	34.6	49.8	- 2.8	80	20	23	28	462	0	0	15	0	.81	- .21	.39	16	4.7	2	15	4	0	0
IRWIN 2 S		65.8	34.6	50.2	0.7	82	20	24	17	454	0	0	11	0	1.47	- .20	.49	26	1.0	0		6	0	0
ISLAND PARK DAM		58.2	29.6	43.9	- 2.5	73	21	22	16	647	0	0	21	0	2.79	.42	.75	22	6.0	28	1	7	2	0
LIFTDN PUMPING STA		62.9	36.2	49.6	- 1.8	77	20	29	15+	472	0	0	7	0	.72	- .23	.52	31	.5	0		1	1	0
MACKAY RS		62.9	34.5	48.7	- 2.5	77	20	25	4	498	0	0	13	0	.95	- .11	.29	15	T	0		4	0	0
MALAD		67.2	38.9	53.1	- 1.0	83	20	29	28	364	0	0	3	0	1.69	.39	.75	31	.0	0		4	1	0
MALAD CAA AP		68.9	36.8	52.9		83	20	26	28	368	0	0	7	0	1.78		.63	8	.5	1	16	4	1	0
MAY RS		65.3	33.6	49.5	- 2.8	80	20	24	28	474	0	0	12	0	1.30	.20	.52	14	1.1	0		3	1	0
MC CAMMON		68.2	37.1	52.7		83	20	26	28	378	0	0	6	0	.86		.42	31	.2	0		2	0	0
MINIDDKA DAM		64.1	39.5	51.8		80	20+	32	14+	403	0	0	3	0	.45		.14	2	.0	0		1	0	0
MONTPELIER RS	AM	65.3M	33.6M	49.5M	- 0.9	81	21	24	28	475	0	0		0	.94	- .33	.38	31	T	T	2+	6	0	0
DAKLEY		67.4	37.7	52.6	- 1.6	82	7+	29	15	378	0	0	5	0	1.22	- .08	.30	31	3.0	2	14	4	0	0
PALISADES DAM		65.4	36.0	50.7		81	20	27	28	435	0	0	8	0	1.68		.44	31	3.0	1	15		0	0
PAUL 1 E	AM	65.7	36.3	51.0	- 4.0	82	21+	27	4	426	0	0	7	0	.62	- .12	.32	17	.0	0		2	0	0
PDCATELLD WB AP //R		65.6	38.1	51.9	- 3.4	82	20	30	15+	403	0	0	6	0	.76	- .45	.50	31	1.0	1	31	1	1	0
PRESTON SUG FACT 2 SE		70.6	38.2	54.4	0.5	84	20+	27	28	321	0	0	3	0	1.53	.02	.72	31	1.8	0		3	1	0
RUPERT	AM	67.7M	38.6	53.2M	- 2.1	85	21	29	4	367	0	0	5	0	.32	- .69	.07	27+	.5	0		0	0	0
SAINT ANTHONY		66.8	34.8	50.8		80	20	25	17	432	0	0	14	0	1.69	.15	.63	15				4	1	0
SPENCER RS		61.0	33.4	47.2	- 1.0	74	20	26	4	546	0	0	15	0	2.44	.16	.68	22	5.0			7	2	0
SPRINGFIELD 1 SE		68.3	35.1	51.7	- 1.4	84	21	27	28	401	0	0	12	0	.59	- .51	.31	31	T	0		3	0	0
STREVELL		66.2	35.5	50.9		81	20	24	28	429	0	0	11	0	.72		.26	31	2.4	0		2	0	0
SUGAR		65.9	35.9	50.9	- 1.0	79	20	27	17+	430	0	0	13	0	2.63	1.38	1.25	15	6.5	3	15	4	3	1
TETONIA EXP STA		60.4	32.3	46.4		75	20	21	17	570	0	0	15	0	1.61		.40	26					0	0
DIVISION				50.3	- 1.3										1.30	- .12			3.1					
STATE				50.2	- 3.0										1.49	- .10			2.8					

DAILY PRECIPITATION

Table 3

Station	Total	1	2	3	4	5	6	7	8	9	10	11	12	13	14	15	16	17	18	19	20	21	22	23	24	25	26	27	28	29	30	31
		Day of month																														
ABERDEEN EXP STA	.62	.13	.04	.05												.05																
AMERICAN FALLS 1 NW	.88	T	T	.08										T		.07										.04	.02				.05	.24
ANDERSON DAM	1.22	.16	T	T										.04	.17	.02	.50	.14							.03	.01	.04	.03			.01	.61
ARCO	.74	.06	T												T	.18	.27									.19						
ARROWROCK DAM	1.59		.43	.11												.11	.45	.15							.07	.10	.06	T				
																												.34				
ASHTON 1 S	1.29	.16	T													.47																
AVERY RS	2.06		.29	.09								T		.19	.28	.23		T							T	T	.20	.12			T	.34
BAYVIEW MODEL BASIN	1.23			.19									.01		.29	.08	.11		.01					.11	.46		.07	.06		.14	.14	
BIG CREEK 1 S	2.40	.42	.05	.05	T									.30	.16	.28	.32							.04	.11		.03			.05	.22	.09
BLACKFOOT	.71															.28						.27			T		.30	.15			.10	
																											T					.43
BLISS	1.21	.05	.41						T						.35		.33	T				T			T	.05	.02			T		
BOISE WB AP //R	1.48	.08	.40	T				T					T		.05	.09	.46	.03				T					.37			T	T	
BONNERS FERRY 1 SW	1.62	T	T						T		T	T		.27	.41	.07	.10						T	T			.12				.34	.23	.08
BUHL	1.16	.05	.39												.27		.34					T					.11			T		
BURKE 2 NNE	2.00	.03	.10	.12										.21	.36	.23	.10	T				.05	T	.02	.07		.18	.11			.13	.27	.02
BURLEY	.23			.01												.05										.05		.07				
BURLEY CAA AP	.78	T	.02	T											.05	T	.46					T			.11	T	.10			T		.05
CALDWELL	1.72	.75	.08	.03												.12	.30	.10									.34					.04
CAMBRIDGE	.70	.07	.02	.04												.04	.28					.13					.12					
CASCADE 1 NW	1.38	.34	.21	.04											.05	.08	.19	.05				.14			T		.16	.12				
CENTERVILLE ARBAUGH	1.99	.38	.13	.01									T		.32	.19	.34	.01				.07				.16	.38				T	
CHALLIS	1.10		T												.53		.53					.04			T	T	T					
CHILLY BARTON FLAT	1.64		.26	.04											.28	.26	.06					.16			.24		.22	.12				
CLARK FORK 1 ENE	1.18													.10	.18		.13							.15			.27				.35	
CLIFFS	1.18	.26	.15	T												.51	T	.16							.10		T				T	
COBALT BLACKBIRD MINE	2.28		.16	.32	.09										.38	.56	.34	.08							.12	.08		.15			T	
COEUR D ALENE RS	1.33			.15	T									.10	.16	.13	.11	.12	T			.04		.04	.16	T	.15	.07		.03	.04	.03
CONDA	2.44		.33	.16	.01				.07							.67	.06						.33			.06		.25	T			.50
COTTONWOOD	1.93	.23	.14	T										.30	.19	.33	.09				.25	.08		.01		.16	.04				.11	
COUNCIL	1.26	.17	.04	.09	T									.02	.04	.12	.17	.07				.17					.35	.01			.01	
CROUCH 2 NNW	1.09	.26													.12	.05	.22	.06				.08					.28	.02				
DEADWOOD DAM	1.46	.32	.25	.02									T	T	.24	.03	.09					.13	T				.26	.08			.04	
DEER FLAT DAM	1.18	.18	.10	.05												.07	.30	.15					T				.33					
DEER POINT	1.64	.11	.37	.05									T		.41	.05	.31	.03									.31					
DIXIE	2.41	.17	.40	T										.65	.49	•	.28				T	T		T	T		.42		T			
DRIGGS	1.74		.06		.05											.05	.15															
DUBOIS EXP STA	1.83		.18	T										T	T	.86	.08						.44		.15	.15		.50	.10			.53
DUBOIS CAA AP	2.62	.13	.04											T	.41	.46	.05					.39	.18	T	.16	.10	.01	.07				.13
ELK CITY	3.38	.31	.58	.04										.29	.49	.30	.08						.19	.21	.68	T	.05	.02			T	.21
ELK RIVER 1 S	2.29	.17	.03										.30	.15	.21	.05						.68		.03	.05	T	.43	.08			.26	.07
																									.12	.23	T			.08	.24	

See Reference Notes Following Station Index

DAILY PRECIPITATION

Table 3—Continued

Station	Total	Day of month 1	2	3	4	5	6	7	8	9	10	11	12	13	14	15	16	17	18	19	20	21	22	23	24	25	26	27	28	29	30	31
EMMETT 2 E	1.11	.10	.15												.08	*	.48										.30					
FAIRFIELD RS	2.44	.02	.33						.01					.01	1.14	.02	.72					T			T	.11	.07	.01				
FAIRYLAWN	.94																.65	#19							.10							
FENN RS	2.81		.20	.04										.24	.40	.41		.06			.05	.14				.67	.25				.35	
FORT HALL 1NO AGENCY	.95			T												.29	.04										T	.02				.60
GAROEN VALLEY RS	1.59	.33	.06												.15	.11	.26	.05				.09					.44	.08				
GLENNS FERRY	.83	.16	.16	T											T		.42	.04	T								.05					
GOODING CAA AP	1.56	.06	.67					T					T		.44	T	.37	T				.02			T		T			T		
GRACE	2.04	.08	.30	.12					.12						T	.15						.15	.24		.10		.12	.03			.04	.59
GRAND VIEW	.64	.03	.08	.06													.39										.08					
GRANGEVILLE	4.60	.24	.41	.08									.19	.34	.34	.33	.09	.14	T		.32			.05	.03		.42	.01			1.61	
GRASMERE	1.65	.25	1.05	T									T		T	T	.21								.14		T				T	
GRAY	1.07		.05	.06										.02											.02			.22			.20	.50
GROUSE	1.46	.02	.13												.09	.28	.32								.16	.31	.05				.10	
HAILEY AP	2.17		.73												.04	.10	.60									.03	.07					
HAMER 4 NW	1.32		T											T		.80	.02					.02	.09		T	.05	.02	.11			T	.21
HAZELTON	.80	T	.35	T					T						.19		T	.06				T			.05	T	.15				T	
HILL CITY	1.31		T												.65	T	.62										.04	T				
HOLLISTER	1.97	.09	.56												.81		.14					T			.21		.16					
HOWE	1.16		.15												.03	.20	.18	.34					.01			.23		.02			T	
IDAHO CITY	1.24	.31	.14	.01											.23	.10	.03					.08				T	.25	.09				
IOAHO CITY 11 SW	1.46	.17	.50	.02												.08	.33					.02					.31	.03				
IDAHO FALLS 6 NE	1.82															1.20															.10	.52
IOAHO FALLS CAA AP	1.13	T	T										T		.18	.41	.02					T			.03	T	T	T			T	.49
IOAHO FALLS 43 NW W8 R	.97	.03												.05	.01	.47	.17					.01			.11	.06	.02				T	.04
IDAHO FALLS 46 W WB R	.81	.03	T										T		.01	.11	.39					.14			.10	.03	T				T	T
IRWIN 2 S	1.47	T	.14	.12												.17											.49	.14			T	.41
ISLAND PARK DAM	2.79	.16	.16	.16												.30	T					.02	.75		.05	.08		.36			.08	.67
JEROME	1.56	.03	.60											.51			.29								.02		.11					
KAMIAH 1 NE	2.34		.11	.22	.02									.04	.25	.37	.15	.02	T			.23			.12	T	.05	.44			.24	.08
KELLOGG	1.56		.01	.14	T										.36	.25	.13	T	T							.10	T	.36	T		.19	.02
KOOSKIA	3.70	.17	.44	.02										.36	.53	.33		.32			T	.41			.15		.48	.14			.35	
KUNA 2 NNE	1.43	.16	.23	T									T		T	.02	.60	.02									.40					
LEWISTON WATER PLANT	.71	.04												.02	.03	.21	.01					.16		T	.22		.02			T		
LEWISTON W8 AP //R	.96	T	T	T										.04	.20	.17	.02				.10			.04	.33	.01	T			.05		
LIFTON PUMPING STA	.72	T	.02	.03					T							.01	T						.05		T	.03	.02	.04				.52
LOWMAN	1.62	.35	.21	.03										.13	.15	*	.21				.12					T	.42			T		
MACKAY RS	.95	.01	.07	T											.15	.29	.17								.08	.11	.05				.02	
MALAD	1.69	.01	.05	.02				.03	.41							.07	.17						.11		T	.06						.76
MALAD CAA AP	1.78	T	T	T				.09	.63						T	.06	.06					.10			.01	T	.05				.38	.42
MAY RS	1.30	.07	.04	.04					T						.52	.32	T					.07			.02		.22			T		
MC CALL	1.81	.10	.14	.07	.03									.20			.42	.08				.30			.05		.42					
MC CAMMON	.86	.04	.08	.11										T		.07		T				T	.07		T	T	.07					.42
MERIDIAN 1 W	2.01	.19	.54	T									T	T	T	.02	.70	.19				.06			T		.31					
MESA	-	.12	.03	.05	.01										.08	.03	.12		-	-	-	-	-	-	-	-	-	-	-	-	-	-
MINIDOKA OAM	.45		.14	.05											.01		.03	.02							T	.03	.03	.05				.09
MONTPELIER RS	.94		.10	.12					T	.01						.10							.10		T			.13				.36
MOSCOW U OF I	.91			T										.02	.19	.29	.03				.10			.01	.20	.02	.02			.03		
MOUNTAIN HOME 1 NE	1.14	.02	.60	.01									T		.02		.43	.04				T				.02	T					
MULLAN PASS CAA	2.04	.08	.20	T							T			.17	.32	.12	.16	.01			.29			.05	.18		.15	.01		.13	.17	T
NAMPA 2 NW	1.31		.23	.03												T	.38	.12				.09						.46				
NEW MEADOWS RS	1.28	.12	.02	.04	.05								.05	.02	.05	.10	.23	.05							T			.55		T	T	
NEZPERCE 2 E	2.24	.16	.18	.11										.05	.23	.26	.06	.05			.15	.05		T	.13		.41			T	.40	
OAKLEY	1.22	.05	.08	.01	.01									T	.20	.02		.02				.08	.04		.24		.03				.14	.30
OBSIDIAN 4 NNE	1.26	.10	.30	.10											.47	.12	.04								T		.08	.05				
OLA 5 S	1.34	.22	.29	.09											.11	.06	.14					.12					.31					
OROFINO	1.28	.11	.10											.07	.19	.14						.02				.20	.20		.01		.24	T
PALISADES DAM	1.68	.05	.20	.30										T		.15	.03						.12		.15	.01	*	.19			.04	.44
PARMA EXP STA	.59															.04	.31					.06					.18					
PAUL 1 E	.62															.06		.32								.07	T		.13			.04
PAYETTE	.33		.01	.01												.01	.20					.01					.09					
PIERCE RS	3.57	.28	.40	.02										.22	*	.60	.03	.08			.17	.24		.02	.10	.02	.54	.01		T	.04	
PDCATELLD W8 AP //R	.76	.01	.05	.01										T	T	.08	T					T			.03	T	.06	T			.02	.50
PORTHILL	2.51				.05				T		.05	.13	T	.16	.67	.12	.33						.40	.02	.03	T	T	.05		.17	.33	T
POTLATCH 1 SE	1.32													.12	.18	.07	.03	.08			.15			T	.53	T	.08			.05	.03	
PRESTON SUG FACT 2 SE	1.53	.01	.36	.02					.15	T						.07	.06						.09			.05						.72
PRIEST RIVER EXP STA	1.60		T	T							.01	.16	T	.10	.21	.01	.06	T				T	T	.19	.02		.21	T		.46	.16	.01
RICHFIELD	1.40		.22												.64		.44	.06				T				T	.04					
RIGGINS RS	1.35	.13	.19	.04										.07	.25	.16	.02								.07		.29	.03			.10	
RUPERT	.32		.06	.01												.05		.05					T			.01		.07				.07
SAINT ANTHONY	1.69	.06	.02	T						T					T	.63	.08								.02	.09	.08	.11			.16	.44
SAINT MARIES	1.19	.02	T											.15	.25	.10	.16							.04	.24		.13	T		.10	T	
SALMON	1.56	.02	.13	.02										.06	.61	.53						.14					.05				T	
SANDPOINT EXP STA	1.28		T	.01							T	.08		.04	.07							.33	.02	.19	T		.26			.05	.23	
SHOSHONE	1.99	.03	.85					T	T					T	.60	T	.36	.10	T	T	T				T	T	.05	T				
SPENCER RS	2.44	T	.38	.03												.63	.15						.68		.22	.14	.03	.03			.03	.12
SPRINGFIELD 1 SE	.59	T	T											T		.10	T					T			T	.10	.03	T			.05	.31
STIBNITE	2.66	.01	.54	.07	.05									.06	.11	.16	.23	.18				.58			T	.06	T	.41			.09	.11
STREVELL	.72		.01													.03						.02	.06		.22	.05		.07				.26
SUGAR	2.63	.02	T	T					T				T			1.25	T									.23	T	.63			T	.50
SUN VALLEY	2.51	T	.60											.03	.80	.06	.48					T			T	.18	.10	.06			.15	
SWAN FALLS PH	.42	.09	.04	.02													.25														.02	
TETONIA EXP STA	1.61	*	.14	*	.05									.09		.17	.03					.10	.01		.38	T	.40	T			.24	T
THREE CREEK	1.98	.11	.51	.07											.15		.35	.40				T			.30			.09				
TWIN FALLS 2 NNE	1.22	.02	.49	.02										T	.36	T	.12	T				.02			.04		.15					
TWIN FALLS 3 SE	1.09		.15	.20	.01										.29		T	.12	.01				.03			.08		.20				
WALLACE	1.93	T	.30	T	T					T	T	T		.31	.32	.27	T	.21			.08		T	T	T		.14	T		.16	.14	T
WALLACE WOODLAND PARK	1.50		.05	.25											.38	.24	.13	.05	.01			.04			.01	.03	.01	.05			.24	.01
WEISER 1 S	.61	.22	.07												.05	.02	.16					.10			.03		.16					
WINCHESTER 1 SE	2.28	.18												.15	.25	.20	.10	.06			.20				.58		.45				.11	

See reference notes following Station Index.

Table 5

DAILY TEMPERATURES

IDAHO
MAY 1955

Day Of Month

Station		1	2	3	4	5	6	7	8	9	10	11	12	13	14	15	16	17	18	19	20	21	22	23	24	25	26	27	28	29	30	31	Average
ABERDEEN EXP STA	MAX																									62	64	60	69	80	73	53	
	MIN	42	35	36	29	34	42	33	47	28	33	30	36	45	30	30	33	27	30	37	39	44	41	42	45	38	32	34	27	31	53	32	36.0
AMERICAN FALLS 1 NW	MAX	70	53	54	64	74	73	71	74	63	70	73	74	71	59	48	57	60	68	72	82	80	62	73	68	59	63	57	68	79	79	52	66.8
	MIN	44	37	39	31	35	43	37	48	35	37	47	39	47	35	31	35	31	37	39	40	52	44	40	42	37	33	35	31	40	51	32	38.8
ANDERSDN DAM	MAX	64	48	57	72	75	73	82	75	67	74	77	73	67	52	44	48	81	69	79	84	78	73	70	64	65	61	59	74	85	78	60	68.0
	MIN	40	38	37	36	40	40	38	46	37	39	42	49	43	34	35	34	39	39	40	42	54	45	43	45	44	41	37	36	43	54	39	40.9
ARCD	MAX	63	50	55	65	72	70	76	73	65	69	71	70	65	57	38	43	59	68	77	78	75	64	67	58	56	59	57			58	55	63.2
	MIN	37	36	29	24	34	42	30	46	38	31	35	36	35	36	31	31	30	37	40	37	43	38	38	39	39	41	33	29			39	35.7
ARRDWRDCK DAM	MAX	71	52	49	59	73	78	69	73	65	68	76	79	76	57	44	46	48	61	70	76	83	68	65	67	58	68	57	60	75	82	59	65.5
	MIN	42	39	38	39	42	40	39	44	36	39	45	50	41	39	33	36	37	38	43	45	50	39	42	45	39	43	35	36	43	51	34	40.7
ASHTDN 1 S	MAX	66	60	57	61	71	74	76	73	69	70	72	68	67	59	52	53	65	71	76	72	73	69	68	70	67	56	50	60	73	60	54	65.5
	MIN	33	31	30	29	34	37	35	38	34	39	41	38	38	34	33	28	30	36	34	39	40	37	39	40	36	34	30	37	42	36	33	35.3
AVERY RS	MAX	62	52	51	63	64	66	78	78	64	66	67	67	58	42	49	61	61	70	81	81	73	64	58	55	72	72	52	74	73	65	53	64.3
	MIN	38	38	36	33	34	28	32	37	26	31	36	39	34	33	37	37	40	37	37	40	42	32	37	36	40	42	36	30	43	40	32	35.9
BAYVIEW MDDEL BASIN	MAX	64	55	58	52	57	65	60	65	60	57	56	67	58	49	50	51	55	57	62	77	74	67	57	49	63	68	65	57	64	58	52	59.6
	MIN	38	33	36	36	30	29	30	40	31	38	39	44	31	32	35	40	41	41	34	45	44	39	33	33	32	44	34	29	43	43	34	36.5
BIG CREEK 1S	MAX	55	47	48	57	62	56	68	60	56	61	62	62	59	53	40	47	57	66	73	75	63	57	57	52	57	52	50	63	72	62	49	58.0
	MIN	31	31	30	24	22	21	16	24	15	24	23	25	32	25	29	31	29	22	25	27	39	30	29	32	32	29	27	20	25	34	29	26.8
BLACKFOOT	MAX	68	56	56	71	78	75	80	77	66	73	77	77	73	63	43	55	65	72	79	84	80	67	75	68	60	65	62	70	80	75	55	69.2
	MIN	45	38	37	35	40	46	36	52	34	41	38	41	49	38	31	35	31	36	38	41	51	45	49	48	40	45	37	34	38	53	33	40.4
BLISS	MAX	71	52	60	70	79	73	80	76	68	78	80	78	68	54	50	52	61	71	79	85	80	66	76	63	67	65	61	75	85	80	64	69.9
	MIN	41	35	34	37	37	46	37	31	37	35	41	49	40	30	31	37	40	36	40	42	50	36	42	47	38	37	36	31	43	47	36	38.7
BOISE WR AP	MAX	55	51	58	73	76	66	73	65	64	76	77	76	55	44	49	54	62	69	77	83	69	64	71	62	67	55	59	74	88	62	61	65.6
	MIN	43	38	40	42	44	41	38	42	34	43	50	50	40	34	35	39	43	40	47	50	49	38	42	45	37	41	35	40	54	43	32	41.6
BONNERS FERRY 1 SW	MAX	65	61	58	65	66	64	71	60	59	55	64	59	58	51	54	63	61	69	79	76	67	58	59	68	70	61	60	71	64	51	55	62.6
	MIN	40	44	43	40	32	29	28	47	26	40	42	46	28	33	41	42	42	47	38	46	40	38	32	37	39	45	42	33	41	40	37	38.6
BUHL	MAX	67	53	57	72	76	76	77	77	63	75	75	77	68	51	50	51	60	68	76	81	80	65	72	70	65	65	59	71	84	80	59	68.4
	MIN	43	33	38	35	44	45	41	49	38	41	47	52	42	30	30	38	38	40	43	49	54	42	47	41	40	44	36	37	46	53	36	41.7
BURKE 2 NNE	MAX	50	45	40	52	53	52	60	55	49	53	54	54	46	38	42	48	49	55	67	65	56	54	45	46	58	55	42	61	59	54	42	51.6
	MIN	35	33	32	29	30	25	26	33	23	29	32	32	30	29	32	33	32	33	32	34	33	28	28	29	28	36	32	27	34	33	29	30.7
BURLEY	MAX	75	62	47	57	75	79	73	82	70	66	75	77	79	67	39	48	56	62	70	81	87	71	66	78	48	65	68	68	74	85	67	68.2
	MIN	45	39	37	32	39	45	39	47	39	38	41	41	47	32	32	37	34	36	39	42	55	44	43	47	41	41	36	33	42	51	36	40.3
BURLEY CAA AP	MAX	60	43	57	72	77	71	81	69	64	73	75	77	62	44	48	54	58	67	78	83	68	64	74	54	63	63	58	70	83	66	57	65.6
	MIN	38	36	35	28	33	42	35	47	38	36	38	40	44	31	32	36	31	32	36	39	50	43	40	40	40	39	36	29	38	47	33	37.5
CALDWELL	MAX	61	58	62	73	78	75	75	69	67	78	78	78	79	57	53	56	66	73	79	83	81	70	72	66	70	65	65	74	85	78	62	70.5
	MIN	45	41	40	39	41	43	37	49	38	37	43	49	43	40	38	41	43	39	41	45	51	42	39	46	40	46	37	35	46	48	36	41.9
CAMBRIDGE	MAX	55	60	59	80	78	72	75	76	69	77	79	75	71	55	49	58	68	76	80	85	74	69	63	69	72	67	65	75	78	69	63	69.7
	MIN	38	41	34	33	33	34	35	34	39	35	39	41	40	39	36	39	35	34	36	39	50	42	38	42	44	45	33	24	35	48	36	37.8
CASCADE 1 NW	MAX	56	46	47	57	63	64	66	66	56	65	67	67	62	39	38	49	54	62	69	74	73	61	60	55	59	58	51	65	75	62	50	59.2
	MIN	33	32	32	29	30	30	28	32	30	29	33	42	37	27	29	32	32	29	32	38	45	31	33	36	36	38	32	27	33	39	30	32.8
CHALLIS	MAX	63	56	56	66	72	71	74	75	65	71	72	68	66	61	48	50	58	67	75	80	79	70	67	62	60	58	56	68	77	72	65	66.1
	MIN	44	35	34	30	37	39	34	52	30	35	36	41	38	35	33	32	29	22	35	40	49	39	38	36	40	39	29	28	36	46	36	36.4
CHILLY BARTDN FLAT	MAX	58	47	57	61	70	66	71	67	59	68	68	68	61	55	45	43	54	64	74	75	68	65	85	55	59	53	51	63	71	66	53	61.3
	MIN	20	30	28	30	29	32	23	42	29	26	24	30	28	36	29	29	20	23	23	31	37	36	32	37	37	34	29	22	27	45	34	30.1
CLARK FDRK 1 ENE	MAX	65	58	52	64	67	64	70	70	60	62	69	68	67	52	57	64	58	66	77	78	70	67	58	67	69	66	56	70	70	60	50	64.2
	MIN	35	38	37	32	29	27	30	47	24	33	38	34	30	33	37	37	34	40	32	39	35	36	32	28	28	41	35	27	38	36	52	34.0
CLIFFS	MAX	51	44	50		70	65	72	62	59	70	72	66	61	44	44	43	52	62	74	78	68	60	63	52	59	59	55	70	79	70	56	61.0
	MIN	36	30	32		31	32	29	37	25	32	34	39	30	29	23	31	33	28	32	37	47	32	34	33	22	36	23	28	46	44	32	32.6
COBALT BLACKBIRD MINE	MAX	56	48	46	43	53	59	52	64	54	51	58	58	56	51	34	33	41	44	55	66	69	55		52	43	48	54	40	57	62	52	51.8
	MIN	32	29	26	22	27	27	24	31	20	27	31	32	32	25	24	25	22	25	29	33	36	30		27	31	31	25	23	31	37	25	28.0
COEUR D ALENE RS	MAX	62	56	56	65	63	64	72	71	66	65	67	65	58	46	52	60	61	67	79	77	69	67	60	62	69	67	56	72	71	69	52	64.1
	MIN	36	39	36	38	35	29	29	47	32	41	44	44	34	27	39	38	44	38	38	47	44	40	38	37	35	43	38	32	38	41	38	38.0
CONDA	MAX	66	64	51	47	65	73	72	74	65	61	66	69	73	72		39	51	60	66	75	78	75	62	70	53	56	57	59	65	74	73	64.4
	MIN	37	28	30	29	33	36	32	34	28	27	30	34	43	32		28	26	28	28	34	46	31	29	42	36	34	30	24	28	43	32	32.4
COTTONWODD	MAX	50	43	50	63	68	57	70	62	60	70	69	61	45	37	43	53	57	64	75	68	58	53	50	46	60	52		68	65	59	48	57.5
	MIN		36	34	31	35	33	31	41	37	35	39	39	32	31	32	37	40	37	39	48	40	33	36	35	39	32		30	44	36	31	36.0
COUNCIL	MAX	60	55	55	56	67	74	73	71	69	67	73	73	70	60	51	55	66	74	78	82	83	78	65	65	69	68	61	70	75	69	60	67.5
	MIN	41	40	39	45	46	44	42	41	40	34	36	40	40	35	40	41	34	39	41	49	48	42	34	45	42	43	35	33	35	44	34	40.1
DEADWDDD DAM	MAX	46	48	45	59	64	60	67	66	56	64	66	62	58	46	41	46	57	65	72	77	75	60	62	55	58	51	49	64	71	67	56	59.1
	MIN	29	28	27	24	23	22	19	25	20	22	23	30	28	26	26	26	25	22	23	26	41	24	24	31	28	27	25	22	24	36	21	25.7
DEER FLAT DAM	MAX	59	57	60	71	75	67	77	67	65	75	77	77	59	48	53	53	63	71	79	82	72	65	71	63	69	58	64	74	84	62	61	67.0
	MIN	43	40	41	39	44	44	44	50	40	39	46	48	43	39	39	41	43	41	44	49	51	42	40	46	42	48	38	35	52	39	37	42.8
DEER POINT	MAX	45	32	36	51	56	53	62	62	46	53	55	56	45	34	29	32	44	52	62	64	64	50	50	46	48	48	40	55	61	59	43	49.5
	MIN	31	28	27	32	44	37	41	39	27	38	49	42	29	22	18	26	28	35	44	48	40	27	39	26	34	29	23	33	46	32	24	33.5
DIXIE	MAX	41	40	44	54	59	55	65	48	52	59	60	59	46	39	43	46	48	62	68	71	58	54	50	43	58	43	45	61	71	51	45	52.8
	MIN	32	30	31	22	21	22	15	23	15	23	23	24	31	24	28	31	30	21	24	28	36	30	28	32	32	31	26	20	27	32	22	26.3
DRIGGS	MAX	63	65	59	50	63	69	69	69	68	58	62	69	67	65	60	55	55	56	65	76	72	72	62	60	49	55	55	56	69	70	63	62.8
	MIN	34	40	40	37	40	40	29	30	29	27	32	40	40	35	30	30	23	26	30	32	41	40	41	40	38	39	24	30	30	45	33	34.4
DUBOIS EXP STA	MAX	64	51	51	63	73	71	72	73	71	67	70	70	68	58	44	44	56	66	72	76	67	61	65	61	69	58	51	61	72	73	57	63.2
	MIN	42	30	31	30	39	39	39	47	34	35	36	38	45	38	29	30	31	35	40	42	44	42	39	38	40	40	30	30	37	51	55	37.3
DUBOIS CAA AP	MAX	58	49	57	65	75	73	75	75	64	69	72	73	68	58	36	47	59	68	74	78	68	64	67	54	61	59	57	63	75	71	51	64.0
	MIN	35	31	34	29	39	38	40	45	32	34	33	35	42	31	29	30	30	31	38	38	44	43	40	38	43	39	33	26	34	44	32	35.8
ELK CITY	MAX	51	41	46	60	64	70	74	61	59	67	67	65	53	39	46	52	59	65	76	80	65	58	54	48	56	53	52	67	72	56	46	58.8
	MIN	34	32	33	31	28	22	25	25	20	27	27	27	33	29	31	29	34	29	29	32	44	34	31	35	36	37	33	24	39	29	31	30.6
ELK RIVER 1 S	MAX	55	53	49	63	64	61	72	71	58	64	68	67	54	40	48	56	57	67	77	76	74	61	55	54	65	61	51	68	68	64	49	61.0
	MIN	31	37	31	29	30	26	26	28	23	30	35	39	32	31	36	36	35	33	34	40	38	34	32	37	32	42	31	29	41	35	51	33.0
EMMETT 2 E	MAX	63	54	61	73	78	77	74	67	66	79	80	80	70	50	51	58	66	74	83	87	75	69	73	68	73	71	64	79	78	78	66	70.5
	MIN	43	40	41	42	41	41	35	43	35	39	42	43	41	39	34	41	42	38	43	45	48	38	36	46	39	45	33	35	45	50	31	40.5

See reference notes following Station Index.

DAILY TEMPERATURES

Station		Day Of Month 1	2	3	4	5	6	7	8	9	10	11	12	13	14	15	16	17	18	19	20	21	22	23	24	25	26	27	28	29	30	31	Average
FAIRFIELD RS	MAX	64	48	52	64	71	68	75	68	65	68	70	69	60	52	38	42	58	65	73	75	73	70	65	60	58	55	55	66	75	71	57	62.9
	MIN	35	32	38	28	34	36	30	39	31	32	31	44	34	31	25	26	29	31	32	34	46	41	38	36	42	31	31	27	33	33	32	33.6
FAIRYLAWN	MAX	52	50	54	68	73	68	75	62	62	72	75	67	55	46	47	48	56	65	76	80	69	62	67	60	61	54	58	72	78	58	53	62.7
	MIN	32	31	34	34	34	33	32	39	26	34	38	42	33	29	24	32	32	30	36	40	46	30	32	33	25	39	27	29	45	38	31	33.5
FENN RS	MAX	65	55	55	69	72	65	77	63	63	72	74	67	58	44	50	66	66	73	80	80	68	61	60	55	72	56	59	74	71	62	57	64.8
	MIN	43	40	40	39	37	34	32	36	28	35	38	39	41	37	38	42	42	41	41	43	47	40	38	42	43	45	41	35	39	41	37	39.2
FORT MALL INO AGENCY	MAX	72	56	54	71	71	75	79	76	66	72	78	76	74	51	43	57	62	70	78	82	82	82	74	70	61	61	58	68	78	78	54	68.7
	MIN	44	35	36	33	31	42	36	47	33	38	34	37	48	34	30	33	29	35	36	42	47		43	48	39	38	36	30	34	49	32	37.6
GARDEN VALLEY RS	MAX	64	56	58	72	76	74	78	68	68	75	77	74	68	50	45	55	66	74	81	85	82	70	68	62	70	66	61	74	84	70	63	68.8
	MIN	41	39	35	35	35	34	30	39	31	31	34	44	43	35	34	36	36	32	36	37	53	32	34	42	36	40	33	28	34	48	28	36.3
GLENNS FERRY	MAX	67	52	65	75	82	75	81	71	71	80	82	81	67	54	55	57	67	75	82	88	74	69	79	66	72	61	65	77	88	70	65	71.4
	MIN	44	36	34	36	40	43	36	48	40	37	39	53	44	39	33	39	44	39	40	40	56	45	42	49	44	38	38	32	42	57	39	41.5
GOODING CAA AP	MAX	54	45	56	71	76	70	78	66	65	74	77	75	59	45	48	50	57	69	76	80	70	63	71	55	66	58	59	70	83	64	60	64.8
	MIN	41	32	34	35	43	44	36	45	35	39	45	52	40	31	29	35	37	36	40	47	51	39	42	44	40	39	33	34	45	45	35	39.5
GRACE	MAX	66	50	49	63	72	71	74	63	59	66	72	71	71	65	39	52	58	64	73	77	75	62	69	62	55	58	51	62	69	71	47	63.1
	MIN	35	31	32	32	34	36	35	45	32	29	32	36	43	35	27	28	30	32	35	37	49	40	34	42	38	38	34	28	33	43	32	35.1
GRAND VIEW	MAX	71	53	65	77	83	80	79	80	71	83	84	85	75	58	60	58	68		85	90	87	72	79	70	74	64	68	79	89	84	64	74.5
	MIN	42	42	37	36	42	48	38	54	42	38	43	53	44	42	33	41	44		42	45	57	45	41	46	46	43	37	35	46	52	41	43.2
GRANGEVILLE	MAX	47	44	52	62	70	59	70	55			69	58	48	40	43	54	67	65	76	71	64	56	53	48	62	50	55	68	66	58	54	58.1
	MIN	37	34	35	31	36	32	30	35				35	30	29	31	36	39	34	38	45	43	36	35	35	36	36	35	31	44	34	34	35.2
GRASMERE	MAX	67	45	56	64	72	68	69	65	59	72	74	71	67	52	52	48	53	62	72	80	77	62	72	67	64	65	57	69	82	72	49	64.6
	MIN	34	31	33	31	35	34	30	39	32	31	40	48	30	28	21	32	34	31	30	35	49	30	42	30	30	25	30	26	37	38	32	33.2
GRAY	MAX	54	55	54	56	57	60	62	60	64	68	60	55	50	50	45	42	50	55	59	60	60	60	62	60	55	54	50	52	53	55	60	56.0
	MIN	20	22	23	25	25	25	27	38	28	26	25	28	28	28	20	21	28	30	29	30	32	29	34	28	29	32	25	26	28	28	29	27.3
GROUSE	MAX	56	46	51	59	68	67	70	68	61	65	68	65	61	52	44	40	55	64	71	72	65	59	60	54	51	52	53	60	70	63	47	59.3
	MIN	35	31	29	22	25	32	24	43	34	25	26	31	30	37	30	28	20	25	25	30	36	35	35	38	36	32	30	20	28	44	35	30.7
MAILEY AP	MAX	60	44	53	67	71	71	74	72	64	70	71	68	61	50	40	46	55	66	74	76	68	65	66	59	55	53	58	64	75	63	55	62.4
	MIN	34	27	26	27	37	37	35	42	31	36	37	41	37	29	28	30	30	33	36	39	48	33	36	32	37	35	26	30	36	51	34	34.5
MAMER 4 NW	MAX	64	58	59	69	77	76	76	78	72	70	75	74	70	63	46	48	58	69	74	80	78	66	70	66	64	62	56	66	76	73	64	67.6
	MIN	38	38	28	25	35	35	31	48	35	30	28	33	42	33	31	30	27	31	33	36	41	44	41	43	43	43	32	27	33	49	32	35.3
MAZELTON	MAX	74	46	58	72	76	73	81	81	64	78	76	76	70	50	49	52	59	67	76	82	79	63	75	70	63	63	57	71	85	76	60	68.5
	MIN	43	41	37	32	39	46	35	48	37	37	37	45	43	31	31	37	32	38	38	40	51	41	43	41	39	38	35	32	37	53	38	39.2
MILL CITY	MAX	67	60	52	66	71	72	75	68	65	69	70	69	61	50	38	41	59	65	75	71	68	61	68	58	62	62	62	66	78	69	57	63.7
	MIN	36	31	33	28	34	33	29	26	32	32	30	43	35	31	28	31	34	31	31	32	49	36	33	40	39	31	27	25	29	30	30	32.5
MOLLISTER	MAX	65	53	57	71	74	70	76	66	63	72	75	75	63	47	52	50	59	66	74	80	76		73	64		60	56	63	81	62	55	65.4
	MIN	32	33	36	32	40	41	32	42	34	38	41	47	41	28	23	33	34	32	36	40	40		38	38		36	32	33	45	46	34	36.4
IOAHO CITY	MAX	68	48	56	67	73	72	76	76	65	72	74	73	67	53	41	50	63	71	77	80	78	66	68	60	64	58	54	70	81	76	59	66.3
	MIN	35	35	33	29	30	29	25	38	25	27	30	41	37	32	30	31	35	27	30	33	48	27	31	38	33	34	29	24	29	47	24	32.1
IOAHO FALLS 6 NE	MAX	65	54	56	67	75	76	78	76	65	70	75	74	72	63	40	51	60	66	74	80	79	63	72	69	59	64	57	65	77	73	54	66.7
	MIN	42	36	35	30	42	45	40	54	31	35	38	40	53	37	30	31	28	33	36	38	49	47	46	46	38	38	33	27	43	49	33	38.8
IDAHO FALLS CAA AP	MAX	67	55	55	67	75	73	77	72	67	69	73	73	71	49	40	50	60	71	79	80	74	64	71	59	61	65	58	68	78	73	48	65.9
	MIN	42	35	36	34	37	43	33	45	33	36	35	37	45	32	29	29	31	33	37	40	48	43	45	40	38	38	34	32	34	46	32	37.2
IDAHO FALLS 43 NW WB	MAX	60	53	57	66	75	74	77	76	67	72	73	74	66	57	40	39	58	67	75	81	68	66	70	55	58	59	57	66	78	70	52	64.7
	MIN	30	27	23	20	32	33	36	44	36	33	27	35	36	31	30	30	29	36	32	33	40	44	39	42	42	37	32	28	30	45	38	33.9
IOAHO FALLS 46 W WB	MAX	63	52	58	67	75	73	77	74	64	70	75	73	66	48	39	43	60	69	77	80	72	66	70	56	58	62	58	67	79	72	52	65.0
	MIN	41	34	33	28	30	38	31	42	32	27	32	36	40	31	30	31	26	29	30	33	47	38	45	42	40	38	31	23	30	47	39	34.6
IRWIN 2 S	MAX	67	53	55	67	74	71	80	70	63	70	72	73	71	65	41	51	63	68	78	82	76	65	71	66	59	59	52	64	75	69	49	65.8
	MIN	35	35	32	37	37	37	32	45	27	30	34	39	41	33	30	27	24	26	32	34	43	41	36	42	38	35	32	26	34	43	36	34.6
ISLAND PARK DAM	MAX	58	47	45	47	63	63	64	61	60	59	62	62	63	59	46	45	55	65	70	72	73	55	60	57	50	55	50	57	67	67	48	58.2
	MIN	27	31	34	32	23	27	27	34	27	23	23	26	37	37	27	22	25	25	28	30	33	36	28	37	35	30	28	23	27	43	33	29.6
JEROME	MAX	74	45	57	72	77	76	80	68	67	78	78	77	67	53	49	52	61	69	76	82	80	64	75	71		60	59	72	85	80	61	68.8
	MIN	41	32	36	34	39	45	38	37	37	35	42	45	41	31	30	37	33	35	39	42	52	41	45	43		38	37	30	40	53	35	38.8
KELLOGG	MAX	66	58	52	52	65	66	63	76	58	61	68	70	58	44	46	49	63	60	70	80	77	67	56	55	60	70	54	55	73	68	54	61.7
	MIN	38	42	40	37	36	33	31	44	29	38	40	48	40	33	35	40	43	39	39	45	42	43	38	40	35	43	40	32	45	40	36	38.8
KOOSKIA	MAX	67	52	59	72	75	70	81	79	68	76	79	74	60	44	54	68	68	75	84	79	69	66	60	58	87	71	63	79	74	74	61	69.2
	MIN	46	42	37	40	37	37	31	40	30	38	40	42	42	37	37	44	47	43	41	48	52	45	42	40	42	46	40	33	42	43	37	40.7
KUNA 2 NNE	MAX	60	53	62	73	76	74	75	70	64	77	77	79	69	48	53	55	64	69	80	84	83	64	70	65	69	65	60	75	88	72	61	68.8
	MIN	42	39	38	37	38	40	32	46	35	35	43	47	41	38	34	40	40	36	41	47	46	37	34	45	39	43	33	33	40	49	30	39.3
LEWISTON WATER PLANT	MAX	66	62	62	73	73	70	79	73	70	76	79	74	60	54	52	62	69	78	86	82	69	69	62	59	73	66	68	80	81	75	63	69.8
	MIN	44	44	37	38	44	41	36	43	35	44	51	55	43	37	43	45	48	47	48	55	45	49	47	45	38	50	38	39	54	51	38	44.3
LEWISTON WB AP	MAX	55	63	60	71	75	67	77	64	67	74	76	65	50	45	49	61	65	75	83	77	70	63	60	56	70	57	64	76	73	64	59	65.5
	MIN	44	42	33	35	42	39	36	44	33	42	49	48	32	32	39	41	44	42	46	50	41	44	43	41	35	44	40	37	53	46	38	41.1
LIFTON PUMPING STA	MAX	64	49	45	61	67	70	75	63	59	70	68	67	69	63	46	50	59	65	67	77	75	64	66	65	57	57	52	62	70	69	59	62.9
	MIN	36	32	32	31	34	40	37	40	33	32	33	37	46	39	29	30	33	33	36	40	47	44	35	43	38	40	34	29	34	39	36	36.2
LOWMAN	MAX	54	51	54	67	72	71	79	67	65	71	70		55	38		52	63		80	83	70	64	65	57	57	47	57	70	83	56	60	63.5
	MIN	36	35	31	31	28	26	35	25	27	29	36		34	32		34	29		36	42	29	30	38	31	36	33	27	29	40	26	25	31.8
MACKAY RS	MAX	62	52	52	62	69	70	73	68	61	69	70	68	65	57	47	41	57	65	74	77	75	65	65	60	56	55	53	64	73	65	59	62.9
	MIN	32	32	31	25	35	39	34	38	32	30	35	36	32	39	30	30	28	33	37	40	40	39	34	40	38	37	31	30	31	45	36	34.5
MALAD	MAX	64	57	47	71	78	79	80	70	65	73	73	78	74	68	46	55	65	70	78	83	70	58	63	59	52	64	58	71	77	77	61	67.2
	MIN	44	34	37	34	38	41	46	41	39	34	39	40	48	39	32	32	33	40	45	45	49	43	35	50	42	38	35	29	34	35	34	38.9
MALAD CAA AP	MAX	63	58	55	71	79	78	80	70	64	74	76	76	75	68	48	56	64	71	80	83	82	69	76	59	62	65	58	69	78	78	50	68.9
	MIN	40	33	38	32	36	36	38	45	38	31	36	37	47	34	32	32	35	40	43	40	43	40	32	42	40	35	35	26	30	40	34	36.8
MAY RS	MAX	65	51	50	65	72	68	74	73	66	69	70	69	67	60	54	53	57	67	76	80	77	65	65	62	62	58	54	67	78	76	55	65.3
	MIN	40	34	33	27	33	35	28	47	26	32	32	35	36	33	30	30	25	27	31	35	47	37	37	36	34	34	30	24	33	49	33	33.6
MC CALL	MAX	37	40	38	52	58	54	60	56	52	58	59	58	52	32	33	44	52	60	65	66	56	52	56	48	58	52	48	60	64	48	48	52.1
	MIN	30	30	30	24	25	25	22	26	22	28	28	30	24	26	26	30	26	29	32	40	46	27	31	30	30	34	28	26	30	36	28	29.0
MC CAMMON	MAX	67	65	52	68	78	73	79	74	61	73	76	77	72	62	49	57	63	69	77	83	76	65	76	70	61	65	57	71	68	73	56	68.2
	MIN	38	36	38	34	38	39	40	36	37	30	36	37	48	37	30	37	30	35	35	47	46	41	36	50	40	39	36	26	34	32	32	37.1

See reference notes following Station Index.

DAILY TEMPERATURES

Station		Day Of Month 1	2	3	4	5	6	7	8	9	10	11	12	13	14	15	16	17	18	19	20	21	22	23	24	25	26	27	28	29	30	31	Average
MERIDIAN 1 W	MAX	63	58	60	74	77	76	75	73	64	76	77	78	72	55	51	55	64	70	79	82	81	69	70	69	68	68	61	73	85	74	61	69.6
	MIN	44	49	39	39	38	39	34	46	35	37	45	49	40	39	36	41	42	48	41	44	49	40	37	45	39	43	35	36	47	52	33	41.3
MESA	MAX	67	56	57	66	76	75	74	74	66	74	75	73	71	49	45	54	65															
	MIN	42	38	38	37	42	41	43	42	33	40	44	46	41	33	35	39	35															
MINIDOKA DAM	MAX	66	42	54	67	75	70	75	67	61	70	74	75	63	38	46	55	61	68	78	80	66	61	71	50	60	62	55	70	80	78	50	84.1
	MIN	44	36	37	34	41	43	38	48	39	38	42	43	45	32	32	37	32	37	36	41	50	43	43	41	39	37	37	35	40	49	34	39.5
MONTPELIER RS	MAX	69	65	51	50	65	72	72	77	65	59	67	75	77		48	42	55	60	66	76	81	78		70			61	49	64	73	75	65.3
	MIN	39	31	31	30	31	34	34	46	30	29	31	34	45		27	25	28	35	32	37	45	43		31			29	24	31	40	34	33.6
MOSCOW U OF I	MAX	60	57	55	65	64	60	71	60	60	66	67	65	54	45	47	54	59	68	75	74	58	61	54	53	65	62	57	70	68	55	54	60.7
	MIN	43	36	30	38	39	29	33	41	30	43	45	46	33	30	36	38	38	37	45	42	39	45	40	39	33	43	35	38	52	46	36	38.6
MOUNTAIN HOME 1 NE	MAX	65	48	60	69	78	77	80	75	66	78	78	80	74	50	53	55	62	71	83	88	84	71	74	72	68	66	62	77	87	83	61	70.8
	MIN	42	37	36	37	41	42	34	47	36	35	41	43	39	32	28	37	42	39	39	42	51	39	40	46	40	40	34	30	43	54	34	39.4
MULLAN PASS CAA	MAX	36	34	32	45	46	44	57	40	42	48	47	42	32	32	31	44	39	51	61	60	46	39	36	41	51	37	34	55	49	38	34	42.7
	MIN	30	30	26	28	31	26	32	25	24	33	35	31	23	22	25	27	32	33	40	40	33	25	29	28	32	28	24	29	58	25	24	29.3
NAMPA 2 NW	MAX	67	58	55	61	74	78	69	75	67	67	78	79	78	57	47	52	58	64	73	80	83	72	67	72	64	71	58	63	74	84	65	68.1
	MIN	45	40	39	40	40	43	36	47	37	36	44	49	45	40	37	41	42	38	42	44	51	41	37	46	41	45	36	35	45	51	36	41.6
NEW MEADOWS RS	MAX	65	54	49	50	63	70	71	72	65	68	70	69	64	43	37	44	45	61	70	77					52	63	45	57	68	70	54	59.9
	MIN	36	34	32	28	28	29	24	30	23	31	30	31	28	31	31	36	33	27	30	35					38	41	31	24	28	32	28	50.7
NEZPERCE 2 E	MAX	50	43	47	60	65	57	70	58	59	65	70	58	47	37	45	55	58	65	75	72	60	53	51	48	63	51	52	67	65	58	50	57.2
	MIN	40	38	32	31	37	32	34	40	31	37	41	42	32	32	34	39	41	40	40	40	41	37	38	34	35	39	32	33	45	33	31	36.5
OAKLEY	MAX	69	51	55	73	75	70	82	70	62	72	75	75	65	52	51	55	58	65	75	82	77	66	77	75	60	65	56	70	82	75	55	87.4
	MIN	41	32	37	33	40	41	35	45	38	35	41	45	46	32	29	35	35	33	35	38	48	37	37	37	38	40	37	30	40	48	32	57.7
OBSIDIAN 4 NNE	MAX	50	50	50	48	55	54	62	57	52	57	58	56	46	46	36	43	50	59	67	69	61	55	45	45	51	46	43	47	66	61	50	52.7
	MIN	29	25	21	25	23	26	19	32	20	39	26	36	33	27	25	25	25	22	22	24	34	25	15	32	31	27	20	18	25	39	25	26.3
OLA 5 S	MAX	61	54	56	70	75	73	75	73	70	73	76	74	70	61	51	49	70	73	78	82	77	69	69	67	69	62	60	77	83	79	61	68.9
	MIN	39	36	37	36	37	36	35	37	30	30	39	39	44	39	38	40	26.	35	36	36	50	34	34	35	28	42	32	30	34	30	32	55.7
OROFINO	MAX	69	54	62	75	74	72	82	77	69	78	79	76	62	51	54	67	68	78	86	80	76	70	61	66	75	70	65	82	80	66	60	70.5
	MIN	47	44	38	35	39	37	34	42	31	39	42	49	39	40	41	40	46	42	42	49	50	42	42	43	38	49	36	55	46	43	57	41.1
PALISADES DAM	MAX	67	50	51	65	72	72	77	75	68	68	71	72	71	64	43	48	61	70	76	81	76	63	69	69	58	60	50	62	74	70	55	65.4
	MIN	36	36	33	33	36	39	36	46	28	32	35	39	45	36	30	28	28	28	37	39	45	42	37	42	39	39	32	27	54	44	36	36.0
PARMA EXP STA	MAX	62	48	49	71	80	78	75	76	76	79	80	76	72	56	54	57	67	73	81	85	83	70	69	66	72	69	66	75	80	72	62	70.3
	MIN	39	32	34	37	42	44	37	41	38	35	44	45	41	39	35	41	43	42	43	46	49	42	39	39	38	46	35	34	44	40	35	40.0
PAUL 1 E	MAX	74	62	45	58	73	77	70	80	70	63	71	75	76	61	40	47	55	60	67	78	82	68	63	73	48	62	65	57	71	82	63	65.7
	MIN	38	33	36	27	34	41	32	44	35	35	35	40	45	32	31	33	30	34	37	42	47	42	40	46	40	35	33	29	30	35	35	56.5
PAYETTE	MAX	60	62	63	72	81	77	72	74	70	78	79	80	64	58	52	56	72	76	82	87	74	68	72	65	74	57	65	76	80	65	64	70.2
	MIN	42	41	43	40	42	46	38	38	38	38	45	46	43	41	49	41	42	38	42	46	52	44	36	46	45	49	35	35	39	51	39	42.3
PIERCE RS	MAX	47	38	47	60	60	65	69	52	56	64	67	56	47		45	58	57	65	76	74	61	54	56	52	63	61	53	69	65	64	48	58.3
	MIN	33	33	28	27	29	25	24	28	22	27	30	32	33		31	32	34	29	29	31	36	32	29	32	36	37	35	26	32	33	30	30.4
POCATELLO WB AP	MAX	66	52	54	68	76	73	77	71	62	71	75	76	65	43	45	56	61	69	77	82	72	65	75	59	60	62	57	68	79	70	47	65.6
	MIN	45	36	38	34	38	48	36	45	34	37	39	39	42	32	30	32	30	35	37	40	52	44	43	39	38	38	35	32	35	45	32	58.1
PORTHILL	MAX	66	63	60	63	66	65	72	69	61	58	60	60	58	47	52	63	63	78	74	72	68	63	58	68	71	66	60	71	62	55	56	65.5
	MIN	36	38	43	42	32	28	30	42	27	37	39	42	31	32	40	41	42	38	34	48	38	41	32	40	34	43	43	32	49	40	38	37.8
POTLATCH 1 SE	MAX	53	54	52	66	63	60	71	54	55	65	67	61	43	45	50	56	58	69	76	71	65	55	52	54	64	54	57	70	68	62	55	59.5
	MIN	41	37	28	32	34	25	28	27	24	35	38	43	32	28	38	36	43	34	38	45	44	38	36	36	32	41	34	30	47	39	36	35.4
PRESTON SUG FACT 2 SE	MAX	72	55	54	69	78	78	79	78	62	72	76	77	77	77	46	56	64	71	77	84	84	70	75	74	60	65	60	67	78	81	75	70.6
	MIN	42	33	37	33	37	39	39	50	35	33	36	37	48	39	31	33	36	38	37	41	45	47	33	50	41	40	36	27	31	43	36	38.2
PRIEST RIVER EXP STA	MAX	59	59	51	61	63	62	69	69	56	54	62	55	54	51	56	56	56	64	76	72	67	57	53	66	67	63	56	68	62	51	52	60.2
	MIN	33	33	35	35	28	25	26	43	23	35	37	37	27	32	39	39	35	42	33	42	36	35	33	32	30	43	33	28	41	37	30	34.1
RICHFIELD	MAX	68	52	56	70	74	73	78	76	65	72	75	73	66	49	43	48	57	67	76	80	78	61	68	65	62	60	57	69	81	77	58	66.3
	MIN	39	33	32	30	37	38	34	45	30	31	39	41	33	30	29	33	32	32	37	39	46	36	40	40	38	36	32	29	42	53	36	36.2
RIGGINS RS	MAX	67	51	55	74	79	75			69	83	82	71	71	67	52	61	69	75	85	84	77	71	67	59	71	71	65	82	80	80	60	70.8
	MIN	47	41	40	36	42	41			33	43	43	46	41	36	38	41	40	40	46	52	54	44	42	43	45	46	41	38	48	43	32	42.1
RUPERT	MAX	75	69	46	58	72	81	73	82	71	66	76	81	81	65	41	49	57	61	71		85	68	65	81	49	65	65	58	72	83	66	67.7
	MIN	43	34	37	29	36	46	38	48	37	35	37	41	45	32	31	36	30	36	36	42	51	43	42	47	39	35	35	32	37	55	33	58.6
SAINT ANTHONY	MAX	70	69	54	65	75	74	77	72	64	69	73	72	72	56	37	52	62	69	77	80	77	65	72	62	60	62	54	63	76	73	68	66.8
	MIN	30	35	33	30	36	35	28	50	27	29	30	33	46	33	31	30	25	26	34	36	39	44	41	45	40	42	32	27	32	50	30	34.8
SAINT MARIES	MAX	60	57	51	66	65	62	72	68	60	69	69	65	61	51	47	60	60	70	80	79	67	83	60	59	67	58	57	74	69	65	58	65.5
	MIN	37	34	31	32	35	27	33	35	26	37	37	45	33	30	33	38	43	38	38	44	35	36	35	35	35	42	32	29	37	34	35	35.2
SALMON	MAX	67	57	59	67	78	70	78	73	67	76	78	75	65	52	44	54	61	72	80	84	70	71	70	63	66	66	59	71	84	65	60	67.8
	MIN	43	38	39	28	35	44	27	40	26	35	31	34	37	37	33	36	30	30	36	40	50	39	44	42	42	40	36	27	33	44	37	36.5
SANDPOINT EXP STA	MAX	59	57	50	57	64	62	67	64	57	55	66	61	53	50	55	60	57	61	75	74	66	56	51	63	64	64	51	65	61	59	50	59.8
	MIN	39	39	40	31	35	30	28	45	30	38	40	46	32	34	44	40	40	45	37	45	39	39	33	33	33	44	38	33	43	37	34	37.5
SHOSHONE	MAX	73	54	57	71	75	74	80	79	74	75	76	74	69	52	46	51	61	70	76	82	79	62	72	70	65	68	62	71	83	78	68	69.3
	MIN	41	33	34	35	41	42	37	34	42	35	42	46	40	31	30	35	35	35	39	40	49	40	43	44	48	34	28	29	43	45	36	38.2
SPENCER RS	MAX	55	46	50	60	70	68	71	71	61	65	68	66	63	61	40	45	56	65	71	74	70	60	64	56	57	55	51	60	70	65	57	61.0
	MIN	34	32	31	26	32	32	35	41	31	32	29	33	43	30	29	29	27	35	36	34	35	39	36	39	37	35	27	27	28	47	33	33.4
SPRINGFIELD 1 SE	MAX	67	51	53	70	78	75	77	80	67	72	80	76	72	61	46	57	66	70	71	79	84	65	75	69	62	65	60	67	78	74	50	68.3
	MIN	43	36	36	29	34	40	30	41	32	31	30	31	44	36	30	30	28	29	36	40	43	42	42	40	39	34	34	27	30	39	33	55.1
STIBNITE	MAX	56	45	47	42	54	58	52	66	54	52	57	57	56	50	36	35	44	51	57	67	69	56	52	55	39	51	43	50	64	67	44	52.4
	MIN	30	29	28	22	28	25	24	27	17	26	28	33	29	23	25	28	25	24	29	31	35	26	29	31	30	29	26	21	50	34	26	27.4
STREVELL	MAX	68	55	53	66	77	74	76	68	65	73	73	75	70	53	43	53	57	65	76	81	78	66	74	71	55	59	55	66	76	76	54	66.2
	MIN	38	30	36	27	36	41	35	44	38	29	35	36	50	29	27	30	35	30	33	40	49	39	32	38	36	30	33	24	47	45	31	35.5
SUGAR	MAX	67	52	56	66	74	74	76	76	67	68	71	72	72	63	40	51	61	69	75	79	77	66	70	63	58	60	53	63	75	74	54	65.9
	MIN	37	38	37	30	35	41	32	49	30	30	30	33	45	34	31	30	27	27	31	34	41	44	46	45	39	42	31	31	31	50	33	35.9
SUN VALLEY	MAX	60	43	50	60	68	70	71	67	63	67	68	67	62	56	35	41	53	65	72	74	74	64	63	59	54	52	55	62	71	70	55	60.8
	MIN	30	30	25	24	26	26	21	33	25	24	23	31	30	31	29	29	24	23	24	26	36	27	26	31	34	29	27	18	25	46	31	27.9
SWAN FALLS PM	MAX	66			76	81	82	81	78	68	83	84	82	78	57	57	57	66	75	86	91	89	72	74	72	72	72	66	80	91	90	65	75.5
	MIN	46			42	49	49	46	54	44	43	49	56	45	41	38	41	45	44	46	51	56	46	45	49	47	49	41	41	48	50	41	46.3

See reference notes following Station Index.

Table 5-Continued

DAILY TEMPERATURES

Station		Day Of Month 1	2	3	4	5	6	7	8	9	10	11	12	13	14	15	16	17	18	19	20	21	22	23	24	25	26	27	28	29	30	31	Average
TETONIA EXP STA	MAX	60	45	48	60	69	65	72	65	57	64	67	67	62	64	58	45	56	63	71	75	71	60	67	54	53	55	43	56	70	66	45	60.4
	MIN	34	31	29	32	34	39	26	43	27	29	34	35	37	35	25	22	21	26	29	33	40	40	38	38	36	35	27	25	30	41	30	32.3
THREE CREEK	MAX	60	42	50	70	75	68	75	65	60	72	74	74	60	41	48	44	54	62	73	80	76	65	70	58	55	54	55	69	81	76	50	63.1
	MIN	31	30	26	26	31	31	27	36	26	28	34	38	30	26	21	28	32	31	29	31	41	29	33	32	28	28	30	25	34	44	29	30.5
TWIN FALLS 2 NNE	MAX	71	52	57	73	77	76	81	79	65	75	77	78	67	50	50	52	60	68	77	82	81	65	74	70	64	64	58	72	87	83	59	69.2
	MIN	46	34	35	32	39	45	38	49	36	37	38	47	42	30	30	37	35	38	38	39	52	42	43	42	38	39	37	32	36	53	38	39.3
TWIN FALLS 3 5E	MAX	76	55	47	51	73	77	72	81	69	66	75	78	76	60	45	50	52	60	69	76	83	67	66	75	47	65	64	61	72	86	64	66.4
	MIN	45	34	35	32	43	45	39	39	37	39	40	50	43	30	30	33	35	40	41	46	53	41	43	44	39	42	37	43	52	44	37	40.4
WALLACE	MAX	53	50	50	63	63	67	71	56	63	65	65	62	52	42	47	59	53	65	78	75	65	62	54	53	68	51	50	71	64	56	50	59.5
	MIN	39	39	37	32	32	28	39	38	28	37	34	39	33	32	37	37	41	39	35	40	46	33	32	36	30	43	36	29	41	36	32	35.8
WALLACE WOODLAND PARK	MAX	61	54	49	47	60	61	58	69	53	58	62	63	55	40	45	45	57	53	65	75	51	53	52	51	53	64	48	50	68	53	50	55.6
	MIN	40	39	39	32	34	28	28	40	21	29	39	41	36	33	36	37	37	40	36	40	36	37	32	37	30	34	37	29	41	38	33	35.1
WEISER 1 S	MAX	66	60	60	70	78	77	75	72	68	76	77	76	78	54	50	57	69	75	81	85	89	87	73	68	74	69	67	75	82	74	62	71.7
	MIN	43	43	41	42	42	44	35	47	41	36	42	43	44	40	38	42	42	39	44	59	53	43	39	45	36	49	38	34	41	52	40	42.5
WINCHESTER 1 5E	MAX	45	46	48	61	62	60	66	62	57	63	65	64	45	35	40	50	55	61	72	70	59	52	47	45	58	50	53	66	64	60	49	55.8
	MIN	29	34	28	29	32	27	27	35	26	35	36	38	28	28	28	33	35	34	36	43	34	33	32	31	31	34	32	30	44	34	28	32.4

Table 6

EVAPORATION AND WIND

Station		Day of month 1	2	3	4	5	6	7	8	9	10	11	12	13	14	15	16	17	18	19	20	21	22	23	24	25	26	27	28	29	30	31	Total or Avg
ABERDEEN EXP STA	EVAP	-	.20	.16	.15	.37	.44	.29	.44	.27	.32	.42	.37	.25	*	*	.29	.16	.21	.23	.32	.35	.41	.36	.28	.08	.19	.12	.29	.31	.37	.05	B 7.96
	WIND	129	139	232	81	84	203	91	149	194	137	131	123	112	205	184	88	64	61	58	38	105	286	160	145	117	126	260	91	87	155	140	4175
ARROWROCK DAM	EVAP	.16	.08	.03	.08	.14	.22	.19	.19	.28	.20	.20	.17	.22	*	*	.14	.03	.12	.17	.19	.24	.22	.20	.21	.15	.18	.04	.14	.20	.28	.19	4.86
	WIND	58	32	24	45	7	50	45	40	102	76	30	28	35	90	68	13	44	40	36	33	52	64	25	74	71	32	36	52	34	51	21	1408
LIFTON PUMPING STA	EVAP	.15	.16	.07	.12	.29	.27	.26	.15	.27	.26	.30	.29	.35	.27	.04	.17	.18	.28	.25	.25	.34	.26	.33	.17	.12	.32	.18	.20	.25	.31	.11	6.97
	WIND	100	83	83	41	61	61	42	89	98	52	44	61	95	109	125	64	55	95	57	33	65	77	68	80	83	73	139	41	42	67	87	2270
MINIDOKA DAM	EVAP	.20	.12	.12	.17	.30	.38	.25	.45	.37	.33	.32	.32	.27	.10	.08	.12	.17	.25	.23	.30	.39	.37	.35	.29	.11	.22	.25	.46	.15	.24	.12	7.80
	WIND	140	160	200	110	90	140	70	120	330	105	75	70	100	240	220	90	110	90	60	40	140	260	120	180	190	120	290	110	110	150	165	4395
MOSCOW U OF I	EVAP	.14	.10	.09	.09	.23	.18	.23	.32	.14	.15	.20	.22	.05	.03	.02	.06	.08	.16	.22	.21	.20	.27	.08	.02	.12	.15	.15	.21	.19	.29	.14	4.74
	WIND	56	68	53	32	83	45	38	102	108	42	80	70	120	40	35	30	30	25	40	30	90	98	40	22	30	112	111	46	50	205	71	2002
PALISADES DAM	EVAP	.15	*	.25	.26	*	.51	.25	.24	.24	.20	.26	.23	.17	.19	.06	.04	.17	*	.49	.31	.26	.15	.14	.14	.10	*	.18	*	.53	.16	.07	5.75
	WIND	116	*	84	67	*	189	81	96	65	86	103	88	86	100	142	53	79	*	153	93	89	69	86	57	120	48	100	*	170	82	90	2592

Table 7

SNOWFALL AND SNOW ON GROUND

Station		Day of month 1	2	3	4	5	6	7	8	9	10	11	12	13	14	15	16	17	18	19	20	21	22	23	24	25	26	27	28	29	30	31
ARCO	SNOWFALL																															
	SN ON GND															3.0										T						
ASHTON 1 S	SNOWFALL																															
	SN ON GND															3.0																
BIG CREEK 1 S	SNOWFALL	T		1.0											T	2.0	3.0	2.0								T		T				
	SN ON GND	22	20	19	18	-	14	12	10	8	6	4														T						
BLACKFOOT	SNOWFALL																															
	SN ON GND																2.0															T
BOISE WB AP	SNOWFALL		T																													
	SN ON GND														T																	
BONNERS FERRY 1 SW	SNOWFALL																															
	SN ON GND													T	T																	
BURLEY CAA AP	SNOWFALL																															
	SN ON GND														T			T														T
CASCADE 1 NW	SNOWFALL		0.5	T																												
	SN ON GND														0.5	T	T									T						
CENTERVILLE ARBAUGH RCH	SNOWFALL																															
	SN ON GND														3.2	T	1.0										T					
COBALT BLACKBIRD MINE	SNOWFALL		0.7	3.0	0.5										2.5	3.0	3.0	T								2.0			1.0			
	SN ON GND	2	1	3	1										3	5	7	4														
COTTONWOOD	SNOWFALL													0.5	T																T	
	SN ON GND													T																		
DEADWOOD DAM	SNOWFALL	T	T	T									T		2.0		T												T			
	SN ON GND	29	28	27	25	22	19	16	14	10	8	4	2		2																	
DUBOIS CAA AP	SNOWFALL		T												3.6	0.6	0.3															0.3
	SN ON GND															5	2	T														
GOODING CAA AP	SNOWFALL		1.0												2.0																	
	SN ON GND		1												T																	

See reference notes following Station Index.

SNOWFALL AND SNOW ON GROUND

Station		Day of month																													
		1	2	3	4	5	6	7	8	9	10	11	12	13	14	15	16	17	18	19	20	21	22	23	24	25	26	27	28	29	30	31
GRAY	SNOWFALL													0.2																		
	SN ON GND																															
HAILEY AP	SNOWFALL														4.5		6.0															
	SN ON GND	-	-	-	-	-	-	-	-	-	-	-	-	-	-	-	-	-	-	-	-	-	-	-	-	-	-	-	-	-	-	-
HAMER 4 NW	SNOWFALL															10.0																
	SN ON GND															4																
IDAHO CITY 11 SW	SNOWFALL																0.5															
	SN ON GND																															
IDAHO FALLS CAA AP	SNOWFALL		T												2.4	8.0	T					T										T
	SN ON GND															3	2															
IDAHO FALLS 46 W WB	SNOWFALL														0.2	1.8	2.7															
	SN ON GND															1	T															
IRWIN 2 S	SNOWFALL															1.0																
	SN ON GND																															
ISLAND PARK DAM	SNOWFALL		1.0	T												3.0												2.0				
	SN ON GND	28	26	26	-	-	-	-	-	-	-	-	-	-	-	3	-	-	-	-	-	-	-	-	-	-	-					
LEWISTON WB AP	SNOWFALL																													T		
	SN ON GND																															
MACKAY RS	SNOWFALL																T															
	SN ON GND																															
MALAD CAA AP	SNOWFALL								T						T	T	0.5															
	SN ON GND															T	1															
MC CALL	SNOWFALL																															
	SN ON GND	12	10	6	5	4	1																									
MULLAN PASS CAA	SNOWFALL	0.2	2.0	T							T			1.8	3.2	1.3	1.8	T						T	1.9		T	0.1			T	T
	SN ON GND	65	64	63	62	61	60	58	56	54	52	50	48	40	43	45	46	43	40	38	38	38	36	34	32	30	30	30	28	26	25	24
NEZPERCE 2 E	SNOWFALL																								T						T	
	SN ON GND																															
OAKLEY	SNOWFALL														2.0																	1.0
	SN ON GND														2	T																
OBSIDIAN 4 NNE	SNOWFALL		5.0	1.0											5.0	T	T															
	SN ON GND	16	21	17	15	12	10	8	5	3	T	T	T		5	3	T															
PIERCE RS	SNOWFALL													T																	T	
	SN ON GND	20	18	16	12	8	3																									
POCATELLO WB AP	SNOWFALL			T											T	0.2												T				0.8
	SN ON GND															T																
POTLATCH 1 SE	SNOWFALL													0.2	T										T						T	
	SN ON GND																															
PRIEST RIVER EXP STA	SNOWFALL													0.5																T	T	
	SN ON GND													T																		
SANDPOINT EXP STA	SNOWFALL													T																	T	
	SN ON GND																															
SPENCER RS	SNOWFALL	T	T	T												4.0	1.0															T
	SN ON GND	-	-	-	-	-	-	-	-	-	-	-	-	-	-	-	-	-	-	-	-	-	-	-	-	-	-	-	-	-	-	-
STIBNITE	SNOWFALL		5.0	1.0	1.0									T	2.0	2.0	3.0	2.0										4.0				
	SN ON GND	38	40	38	37	35	32	30	27	25	23	20	18	15	15	16	18	16	14	10	7	4	2					2				
SUN VALLEY	SNOWFALL	T	4.0												4.0	3.0	6.0															
	SN ON GND	T	1												2	2	2	1														
THREE CREEK	SNOWFALL		0.3												1.0																	
	SN ON GND																															
TWIN FALLS 2 NNE	SNOWFALL														5.0																	
	SN ON GND																															
WALLACE	SNOWFALL													T	T								T	T							T	
	SN ON GND																															

See reference notes following Station Index.

STATION INDEX

Station	Index No.	County	Drainage‡	Latitude	Longitude	Elevation	Observation time Temp.	Observation time Precip.	Observer	Refer to tables
ABERDEEN EXP STATION	0010	BINGHAM	12	42 56	112 50	4400	5P	5P	EXPERIMENT STATION	2 3 5 6 7
ALPHA 1 NE	0199	VALLEY	8	42 45	115 59	4780	7P	7P	U S SOIL CON SER CLOSED	10/15/54
AMERICAN FALLS 1 NW	0227	POWER	12	42 46	112 52	4316	5P	5P	U S BUR RECLAMATION	2 3 5
ANDERSON DAM	0282	ELMORE	2	43 21	115 28	3882	6P	6P	U S BUR RECLAMATION	2 3 5 7
ARCO	0375	BUTTE	6	43 38	113 18	5320	6P	6P	HAROLD L HANSEN	2 3 5 7
ARROWROCK DAM	0448	ELMORE	2	43 36	115 55	3239	8A	8A	U S BUR RECLAMATION	2 3 5 6 7
ASHTON 1 S	0470	FREMONT	12	44 05	111 27	5100	5P	5P	GUST STEINWANN	2 3 5 7
ATLANTA 1 E	0493	ELMORE	2	43 48	115 07	6000	4P	4P	PBILLIP T PETERSON	2 3 5 7 C
ATLANTA SUMMIT	0499	ELMORE	2	43 45	115 14	7590		VAR	U S SOIL CON SER	S
AVERY RANGER STATION	0525	SHOSHONE	10	47 15	115 48	2492	5P	5P	U S FOREST SERVICE	2 3 5 7
BALD MOUNTAIN	0540	BLAINE	12	43 39	114 24	8700		MID	NELSON BENNETT	C
BANCROFT	0563	BANNOCK	12	42 43	111 54	5285		MID	CLOSED	11/23/52
BAYVIEW MODEL BASIN	0667	KOOTENAI	9	47 59	116 33	2070	8A	HA	U S NAVY	2 3 5
BENTON DAM	0789	BONNER	9	48 21	116 50	2640		MID	U S FOREST SERVICE	C
BIG CREEK 1 S	0835	VALLEY	11	45 06	115 20	5686	6P	6P	NAPIER EDWARDS	2 3 5 7 C
BLACKFOOT	0915	BINGHAM	12	43 11	112 21	4503	6P	6P	EARL RODGERS	2 3 5 7
BLACKFOOT DAM	0920	CARIBOU	12	43 00	111 43	6200	5P	5P	FORT HALL IR PROJ	2 3 5 C
BLISS	1002	GOODING	12	42 56	114 57	3269	6P	6P	NORTH SIDE CANAL CO	2 3 5
BOGUS BASIN	1014	BOISE	12	43 46	116 06	6196		VAR	U S SOIL CON SER	B
BOISE LUCKY PEAK DAM	101R	ADA	2	43 32	116 04	2833	4P	4P	CORPS OF ENGINEERS	2 3 5 C
BOISE WB AIRPORT	1022	ADA	2	43 34	116 13	2842	MID	MID	U S WEATHER BUREAU	2 3 5 7 C
BONNERS FERRY 1 SW	1079	BOUNDARY	5	48 41	116 19	1812	5P	5P	CHARLES G BOWARD JR	2 3 5 7 C
BUHL	1217	TWIN FALLS	12	42 35	114 46	3500	5P	5P	WILLIAM A LOW	2 3 5
BUNGALOW RANGER STATION	1244	CLEARWATER	3	46 38	115 30	2250	3P	3P	U S FOREST SERVICE	2 3 5
BURKE 2 NNE	1272	SHOSHONE	4	47 32	115 48	4093	4P	4P	MONTANA POWER CO	2 3 5
BURLEY	1288	CASSIA	12	42 32	113 47	4180	8A	8A	FRANK D REDFIELD	2 3 5
BURLEY FACTORY	1298	CASSIA	12	42 33	113 48	4140	8A	8A	AMALGAMATED SUGAR	2 3 5 C
BURLEY CAA AIRPORT	1303	CASSIA	12	42 32	113 46	4157	MID	MID	U S CIVIL AERO ADM	2 3 5 7
CALDWELL	1380	CANYON	2	43 39	116 41	2372	SS	SS	HAROLD M TUCKER	2 3 5 7
CAMBRIDGE	1408	WASHINGTON	12	44 34	116 41	2650	6P	6P	STUART OOPF	2 3 5
CASCADE 1 NW	1514	VALLEY	8	44 52	116 03	4768	5P	5P	U S BUR RECLAMATION	2 3 5 7 C
CENTERVILLE ARBAUGH RCH	1636	BOISE	2	43 58	115 51	4780		6P	MABEL W ARBAUGH	3 7
CHALLIS	1663	CUSTER	11	44 30	114 14	5171	5P	5P	U S FOREST SERVICE	2 3 5
CHILLY BARTON FLAT	1671	CUSTER	6	44 02	113 48	6500	5P	5P	GEORGE A MILLER	2 3 5
CLARK FORK 1 ENE	1810	BONNER	9	48 09	116 10	2125	5P	5P	MRS MARY L RALPH	2 3 5 C
CLARKIA RANGER STATION	1831	SHOSHONE	10	47 00	116 15	2800		MID	U S FOREST SERVICE	C
COBALT BLACKBIRD MINE	1938	LEMHI	11	45 07	114 21	6810	8A	8A	CALERA MINING CO	2 3 5 7
COEUR D'ALENE RS	1956	KOOTENAI	4	47 41	116 45	2160	4P	4P	U S FOREST SERVICE	2 3 5 7 C
CONDA	2071	CARIBOU	12	42 43	111 33	6200	9A	9A	ANACONDA COPPER CO	2 3 5
COTTONWOOD	2154	IDAHO	3	46 03	116 21	3411	6P	6P	LOUIS KLAPPRICH	2 3 5 7
COTTONWOOD 2 SW	2159	IDAHO	3	46 02	116 23	3600		MID	SABI FREI	C
COUNCIL	2187	ADAMS	12	44 44	116 26	2936	5P	5P	LYMAN MATHISON	2 3 5 C
CROUCH 2 NNW	2279	BOISE	8	44 09	115 58	3100		6P	HARRY GRAHAM	3
DEADWOOD DAM	2385	VALLEY	8	44 19	115 38	5375	5P	5P	U S BUR RECLAMATION	2 3 5 7 C
DEADWOOD SUMMIT	2395	VALLEY	11	44 32	115 34	7000		VAR	U S SOIL CON SER	S
DECEPTION CREEK	2422	KOOTENAI	4	47 44	116 29	3060		MID	U S FOREST SERVICE	C
DEER FLAT DAM	2444	CANYON	12	43 35	116 44	2510	7P	7P	U S BUR RECLAMATION	2 3 5
DIXIE	2575	IDAHO	11	45 33	115 28	5610	5P	5P	MRS ZILPHA L WENZEL	2 3 5
DOLLARHIDE SUMMIT	2604	CAMAS	2	43 36	114 41	8650		MID	CLOSED	8/15/54
DRIGGS	2676	TETON	12	43 43	111 07	6097	9A	9A	EDITH STEVENS	2 3 5
DUBOIS EXP STATION	2707	CLARK	6	44 14	112 14	5462	5P	5P	U S FOREST SERVICE	2 3 5
DUBOIS CAA AIRPORT	2717	CLARK	6	44 10	112 13	5122	MID	MID	U S CIVIL AERO ADM	2 3 5 7 C
ELK CITY	2875	IDAHO	3	45 49	115 26	3975	4P	4P	MRS LORA B VILAS	2 3 5
ELK RIVER 1 S	2892	CLEARWATER	3	46 47	116 10	2910	4P	4P	GLENN WALKER	2 3 5
EMMETT 2 E	2942	GEM	2	43 50	116 32	2500	6P	6P	WAYNE F HARPER	2 3 5 7
FAIRFIELD RANGER STA	3108	CAMAS	12	43 21	114 48	5065	5P	5P	U S FOREST SERVICE	2 3 5
FENN RANGER STATION	3143	IDAHO	3	46 06	115 33	1600	5P	5P	U S FOREST SERVICE	2 3 5 7 C
FORT HALL INDIAN AGENCY	3297	BINGHAM	12	43 02	112 26	4500	5P	5P	FORT HALL IR PROJ	2 3 5
GARDEN VALLEY RS	3448	BOISE	8	44 04	115 55	3147	5P	5P	U S FOREST SERVICE	2 3 5 7
GILMORE SUMMIT RANCH	3576	CUSTER	11	44 19	113 31	6600		VAR	U S WEATHER BUREAU	S
GLENNS FERRY	3631	ELMORE	12	42 57	115 19	2569	7P	7P	S D STONE	2 3 5 7
GOODING	3677	GOODING	12	42 57	114 43	3569		MID	DAVID MITCHELL	C
GOODING CAA AIRPORT	3682	GOODING	12	42 55	114 46	3696	MID	MID	U S CIVIL AERO ADM	2 3 5 7
GRACE	3732	CARIBOU	12	42 35	111 44	5400	SS	SS	H A WESTENFELDER	2 3 5 C
GRAND VIEW	3760	OWYHEE	12	42 59	116 06	2600	5P	5P	W BILADEAU	2 3 5
GRANGEVILLE	3771	IDAHO	3	45 56	116 08	3409	MID	MID	MRS ALVERA FOSTER	2 3 5 7
GRASMERE	3809	OWYHEE	12	42 23	115 53	5126	5P	5P	BLANCHE PORTLOCK	2 3 5
GRAY	3825	BONNEVILLE	12	43 03	111 22	6450	6P	6P	ROSCOE T SIBBETT	2 3 5 7
GROUSE	3882	CUSTER	6	43 42	113 37	6100	6P	6P	MRS BRYAN TAYLOR	2 3 5
HAILEY AIRPORT	3942	BLAINE	12	43 31	114 18	5322	5P	5P	LAURENCE JOHNSON	2 3 5 7
HAMER 4 NW	3964	JEFFERSON	6	43 59	112 15	4796	5P	5P	U S F & W SERVICE	2 3 5 7
HAZELTON	4140	JEROME	12	42 36	114 08	4060	5P	5P	NORTH SIDE CANAL CO	2 3 5
HILL CITY	4268	CAMAS	12	43 18	115 03	5000	5P	5P	CARROLL DAMMEN	2 3 5 7
HOLLISTER	4295	TWIN FALLS	12	42 21	114 35	4550	5P	5P	SALMON R CANAL CO	2 3 5
HOWE	4384	BUTTE	6	43 47	113 00	4820		7A	CHARLES D COWGILL	3
IDABO CITY	4442	BOISE	2	43 50	115 50	3940	5P	5P	R JOHN WELLOR	2 3 5 7
IDABO CITY 11 SW	4450	BOISE	2	43 43	116 00	5000		5P	MRS BERTHA GARDNER	3 7
IDABO FALLS 6 NE	4455	BONNEVILLE	12	43 34	111 55	4840	5P	5P	CARROLL SECRIST	2 3 5 C
IDABO FALLS CAA AIRPORT	4457	BONNEVILLE	12	43 31	112 04	4733	MID	MID	U S CIVIL AERO ADM	2 3 5 7
IDA VADA	4475	OWYHEE	2	42 01	115 19	6000		VAR	CBRIS CALLEN	S
IRWIN 2 S	4588	BONNEVILLE	12	43 24	111 18	5200	5P	5P	ANNA FLEMING	2 3 5 7
ISLAND PARK DAM	4598	FREMONT	12	44 25	111 24	6300	5P	5P	U S BUR RECLAMATION	2 3 5 7
JACKSON PEAK	4612	BOISE	8	44 03	115 27	7050		VAR	U S SOIL CON SER	S
JEROME	4670	JEROME	12	42 44	114 31	3785	5P	5P	FRED BEER	2 3 5
KAMIAH 1 NE	4793	LEWIS	3	46 14	116 01	1190		8A	MRS MARY E LUNDERS	3
KELLOGG	4831	SHOSHONE	4	47 32	116 08	2305	9A	9A	IRVING R LASKEY	2 3 5
KOOSKIA	5011	IDAHO	3	46 09	115 59	1261	4P	4P	E T GILROY	2 3 5
KUNA 2 NNE	5038	ADA	2	43 31	116 24	2685	6P	6P	HARRY U GIBSON	2 3 5
LANDMARK RANGER STATION	5110	VALLEY	11	44 40	115 32	6600		VAR	U S FOREST SERVICE	S
LEADORE	5169	LEMHI	11	44 41	113 22	6100		MID	RODNEY B TOBIAS	C
LEWISTON WATER PLANT	5236	NEZ PERCE	3	46 25	117 01	743	5P	5P	LEWISTON WATER DEPT	2 3 5 7
LEWISTON WB AIRPORT	5241	NEZ PERCE	3	46 23	117 01	1413	MID	MID	U S WEATHER BUREAU	2 3 5 7 C
LIFTON PUMPING STATION	5275	BEAR LAKE	1	42 07	111 18	5926	6P	6P	UTAH P & L COMPANY	2 3 5 6
LOLO PASS	5356	IDABO	3	46 38	114 33	5700		VAR	U S FOREST SERVICE	S
LOWMAN	5414	BOISE	8	44 05	115 38	3794	5P	5P	JAMES D CHAPMAN	2 3 5 7 S
MACKAY RANGER STATION	5462	CUSTER	6	43 55	113 37	5897	5P	5P	U S FOREST SERVICE	2 3 5 7 C
MALAD	5544	ONEIDA	1	42 11	112 16	4420	7P	7P	J L CROWTHER	2 3 5 C
MALAD CAA AIRPORT	5559	ONEIDA	1	42 10	112 19	4480	MID	MID	U S CIVIL AERO ADM	2 3 5 7
MALTA RANGER STATION	5567	CASSIA	12	42 19	113 22	4543		MID	U S FOREST SERVICE	C
MAY RANGER STATION	5685	LEMHI	11	44 36	113 55	5066	6P	6P	U S FOREST SERVICE	2 3 5 7
MC CALL	5708	VALLEY	8	44 54	116 07	5025	5P	5P	U S FOREST SERVICE	2 3 5 7
MC CAMMON	5716	BANNOCK	12	42 39	112 12	4774	6P	6P	R FRED LINDENSCHMITT	2 3 5
MERIDIAN 1 W	5841	ADA	2	43 37	116 25	2620	5P	5P	JAMES W OOSS	2 3 5
MESA	5859	ADAMS	12	44 37	116 26	3244	7P	7P	OON DAVIS	2 3 5 7
MINIDOKA DAM	5980	MINIDOKA	12	42 40	113 29	4280	5P	5P	U S BUR RECLAMATION	2 3 5 6
MONTPELIER RANGER STA	6053	BEAR LAKE	1	42 19	111 18	5943	8A	8A	U S FOREST SERVICE	2 3 5
MOORE CREEK SUMMIT	8077	BOISE	2	43 56	115 40	5990		VAR	U S SOIL CON SER	C S
MOOSE CREEK RANGER STA	6087	IDAHO	3	46 08	114 55	2400		MID	U S FOREST SERVICE	C
MOSCOW U OF I	6152	LATAH	7	46 44	117 00	2628	5P	5P	UNIVERSITY OF IDAHO	2 3 5 6
MOUNTAIN BOME 1 NE	6174	ELMORE	12	43 08	115 42	3180	5P	5P	R B GOWEN	2 3 5 C
MULLAN PASS CAA	6237	SHOSBONE	4	47 27	115 41	6022	MID	MID	U S CIVIL AERO ADM	2 3 5 7
NAMPA 2 NW	6300	CANYON	2	43 37	116 35	2470	8A	8A	AMALGAMATED SUGAR	2 3 5
NEW MEADOWS RANGER STA	6388	ADAMS	11	44 58	116 17	3860	8A	8A	U S FOREST SERVICE	2 3 5
NEZPERCE 2 E	6424	LEWIS	3	46 15	118 12	3850	7P	7P	JOHN KOEPL	2 3 5 7
NEZ PERCE PASS	6430	LEMBI	11	45 43	114 30	6575		VAR	U S FOREST SERVICE	S
OAKLEY	6542	CASSIA	12	42 15	113 53	4600	6P	6P	HERBERT J HARDY	2 3 5 7
OBSIDIAN 4 NNE	8553	CUSTER	11	44 03	114 48	6900	5P	5P	MARJORIE L SHAW	2 3 5 7
OLA 5 8	6590	GEM	8	44 07	116 17	2962	5P	5P	MRS DOROTHY NALLY	2 3 5 C
OROFINO	8681	CLEARWATER	3	46 29	116 15	1027	4P	4P	U S FOREST SERVICE	2 3 5
PALISADES DAM	6764	BONNEVILLE	12	43 22	111 14	5392	4P	4P	U S BUR RECLAMATION	2 3 5 6
PARMA EXPERIMENT STA	6844	CANYON	2	43 47	116 57	2224	5P	5P	STATE EXP STATION	2 3 5
PAUL 1 E	6877	MINIDOKA	12	42 37	113 45	4200	8A	8A	AMALGAMATED SUGAR	2 3 5
PAYETTE	6891	PAYETTE	8	44 04	116 56	2159	6P	6P		2 3 5 7
PIERCE RANGER STATION	7049	CLEARWATER	3	46 30	115 48	3175	5P	5P	U S FOREST SERVICE	2 3 5 7 C
PINE 1 N	7077	ELMORE	2	43 30	115 18	4220		VAR	U S GEO SURVEY	S
PINE 2 S	7079	ELMORE	2	43 28	115 19	4225		5P	CLOSED	9/2/54
PLUMMER 3 WSW	7188	BENEWAH	4	47 19	116 57	2970		MID	U S OFF IND AFFAIRS	C
POCATELLO WB AIRPORT	7211	BANNOCK	12	42 55	112 36	4444	MID	MID	U S WEATHER BUREAU	2 3 5 7 C
PORTHILL	7264	BOUNDARY	5	49 00	116 30	1800	5P	5P	R E DENHAM	2 3 5 7
POTLATCH 1 SE	7301	LATAH	7	46 54	116 52	2586	6P	6P	HENRY J FITCH	2 3 5 7
PRAIRIE	7327	ELMORE	2	43 30	115 35	4670		MID	OHA L ENGELMAN	C
PRESTON 5UG FACT 2 SE	7353	FRANKLIN	1	42 05	111 52	4718	4P	4P	C M CRABTREE	2 3 5
PRIEST RIVER EXP STA	7386	BONNER	9	48 21	116 50	2380	5P	5P	U S FOREST SERVICE	2 3 5 7
PUNGO CREEK	7433	VALLEY	11	44 45	115 04	4800		VAR	W EDWARD BUDELL	S
PUTNAM MOUNTAIN	7465	BINGHAM	12	43 02	112 03	6300		VAR	FORT HALL IR PROJ	S
REACTOR TESTING STA	7536	BUTTE	6	43 33	112 57	4925	MID	MID	SEE NAME CHANGE END OF INDEX	
RICHFIELD	7673	LINCOLN	12	43 04	114 09	4306	5P	5P	LESLIE F BUSHBY	2 3 5
RIGGINS RANGER STATION	7706	IDAHO	11	45 25	116 19	1840	5P	5P	U S FOREST SERVICE	2 3 5 7
ROLAND WEST PORTAL	7858	SHOSBONE	10	47 21	115 49	4150	5P	5P	CLOSED	3/31/54
RUPERT	7968	MINIDOKA	12	42 37	113 41	4204	8A	8A	MINIDOKA IR PROJ	2 3 5
SAINT ANTBONY	8022	FREMONT	12	43 58	111 40	4968	7P	7P	E M JERGENSEN	2 3 5
SAINT MARIES	8062	BENEWAB	10	47 19	116 34	2140	5P	6P	U S FOREST SERVICE	2 3 5
SALMON	8076	LEMHI	11	45 11	113 53	3949	MID	MID	U S WB OBSERVER	2 3 5 7
SANDPOINT EXP STATION	8137	BONNER	9	48 17	116 34	2100	5P	5P	STATE EXP STATION	2 3 5 7 C
SHAKE CREEK RANGER STA	8303	ELMORE	2	43 37	115 10	4730		VAR	U S FOREST SERVICE	S
SBOSBONE	8380	LINCOLN	12	42 57	114 24	3965	5P	5P	PHIL BURGESS	2 3 5
SOLDIER CREEK RS	8548	CAMAS	12	43 30	114 50	5755		VAR	U S FOREST SERVICE	S
SPENCER RANGER STATION	8604	CLARK	6	44 21	112 11	5883	5P	5P	U S FOREST SERVICE	2 3 5 7
SPRINGFIELD 1 SE	8626	BINGHAM	12	43 04	112 41	4405	6P	6P	MRS RAYMOND RUFF	2 3 5
STIBNITE	8738	VALLEY	11	44 54	115 20	6550	8A	8A	BRADLEY MINING CO	2 3 5 7
STREVELL	8786	CASSIA	12	42 01	113 13	5280	6P	6P	IDABO STATE POLICE	2 3 5
SUGAR	8818	MADISON	12	43 53	111 45	4886	5P	5P	J KENNETH THATCHER	2 3 5
SUN VALLEY	8906	BLAINE	12	43 41	114 21	5821	5P	5P	EDWARD F SEAGLE	2 3 5 7 C
SWAN FALLS POWER HOUSE	8928	ADA	12	43 15	116 23	2323	5P	5P	IDABO POWER COMPANY	2 3 5 7
TETONIA EXP STATION	9065	TETON	12	43 51	111 16	5904	6P	6P	EXPERIMENT STATION	2 3 5 C
TREE CREEK	9119	OWYHEE	12	42 03	115 10	5400	6P	6P	MRS L E TANNER	2 3 5 7
TRINITY LAKE GUARD STA	9202	ELMORE	2	43 38	115 26	7400		VAR	U S SOIL CON SER	S
TROUTDALE GUARD STATION	9233	ELMORE	2	43 43	115 38	3475		VAR	U S SOIL CON SER	S
TWIN FALLS 2 NNE	9294	TWIN FALLS	12	42 35	114 28	3770	5P	5P	U S BUR ENTOMOLOGY	2 3 5 7
TWIN FALLS 3 SE SUG FACT	9299	TWIN FALLS	12	42 32	114 25	3770	8A	8A	AMALGAMATED SUGAR	2 3 5
VIENNA	9422	BLAINE	11	43 49	114 51	8800		VAR	U S SOIL CON SER	S
WALLACE	9493	SHOSHONE	4	47 28	115 56	2770	5P	6P	W FEATHERSTONE JR	2 3 5 7
WALLACE WOODLAND PARK	9498	SBOSHONE	4	47 30	115 53	2950	7A	7A	PHILIP R SLOCUM	2 3 5 C
WEISER 1 S	9638	WASHINGTON	12	44 14	116 57	2120	5P	5P	MERVIN V LING	2 3 5
WINCHESTER 1 SE	9840	LEWIS	3	46 14	116 36	3950	4P	4P	HALLACK-HOWARD LER C	2 3 5
YELLOW PINE	9950	VALLEY	11	44 58	115 29	4760		VAR	CLOSED	10/19/54
NEW STATIONS										
IDAHO FALLS 43 NW WB	4459	BUTTE	6	43 51	112 42	4780	MID	MID	U S WEATHER BUREAU	2 3 5 7 C
CLIFFS	1898	OWYHEE	13	42 40	117 00	5197	5P	5P	ARTHUR J WHITBY	2 3 5
DEBR POINT	2451	BOISE	12	43 45	116 06	7150	5P	5P	BOISE VLY BCSTG CO	2 3 5 C
FAIRYLAWN	3113	OWYHEE	13	42 33	117 00	4900	5P	5P	TEX PAYNE	2 3 5
KETCHUM 17 WSW	4840	BLAINE	12	43 37	114 41	8421		MID	U S FOREST SERVICE	C
CAYUSE CREEK	1577	CLEARWATER	3	46 40	115 04	3714		MID	U S WEATHER BUREAU	C
NAME CHANGE										
IDABO FALLS 46 W WB	4460	BUTTE	6	43 32	112 57	4933	MID	MID	U S WEATHER BUREAU	2 3 5 7 C

‡ 1 BEAR, 2 BOISE, 3 CLEARWATER, 4 COEUR D'ALENE, 5 KOOTENAI, 6 LOST, 7 PALOUSE, 8 PAYETTE, 9 PEND OREILLE, 10 ST. JOE, 11 SALMON, 12 SNAKE, 13 OWYHEE.

REFERENCE NOTES

The four-digit identification numbers in the index number column of the Station Index are assigned on a state basis. There will be no duplication of numbers within a state.

Figures and letters following the station name, such as 12 SSW, indicate distance in miles and direction from the post office.

Observation times given in the Station Index are in local standard time.

Delayed data and corrections will be carried only in the June and December issues of this bulletin.

Monthly and seasonal snowfall and heating degree days for the preceding 12 months will be carried in the June issue of this bulletin.

Stations appearing in the Index, but for which data are not listed in the tables, are either missing or received too late to be included in this issue.

Unless otherwise indicated, dimensional units used in this bulletin are: Temperatures in °F., precipitation and evaporation in inches, and wind movement in miles. Degree days are based on a daily average of 65° F.

Evaporation is measured in the standard Weather Bureau type pan of 4-foot diameter unless otherwise shown by footnote following Table 6.

Sleet and hail were included in snowfall averages in Table 1, beginning January 1949.

Amounts in Table 3 are from non-recording gage, unless otherwise indicated.

Data in Tables 3, 5, 6 and snowfall in Table 7, when published, are for the 24 hours ending at time of observation. See the Station Index for observation time.

Snow on ground in Table 7 is at observation time for all except Weather Bureau and CAA Stations. For these stations snow on ground values are at 4:30 a.m., PST and 5:30 a.m., MST. WTR EQUIV in Table 7 means the water equivalent of snow on the ground. It is measured at selected stations when the depth of snow on the ground is two inches or more.

Water equivalent samples, as published in Table 7, are necessarily taken from different points for successive observations; consequently occasional drifting and other causes of local variability in the snowpack result in apparent inconsistencies in the record.

- No record in Tables 3, 6, 7 and the Station Index. No record in Tables 2 and 5 is indicated by no entry.

+ And also on a later date or dates.

* Amounts included in following measurement, time distribution unknown.

\# Thermometers are generally exposed in a shelter located a few feet above sod-covered ground; however, the reference indicates that the thermometers are exposed in a shelter located on the roof of a building.

// Gage is equipped with a windshield.

AM Data based on an observational day ending before noon.

AR This entry in time of observation column in Station Index means after rain.

B Adjusted to a full month.

C In the "Refer to Tables" column in the Station Index the letter "C" indicates recorder stations. These stations are processed for special purposes and are published later in Hourly Precipitation Data.

E Water equivalent of snowfall wholly or partly estimated, using a ratio of 1 inch water equivalent to every 10 inches of new snowfall.

M One or more days of record missing; see Table 5 for detailed daily record. Degree Day data, if carried for this station, have been adjusted to represent the value for the full month.

R Amounts from recording gage. (These amounts are essentially accurate but may vary slightly from the amounts to be published later in Hourly Precipitation Data.)

S Storage precipitation station. Precipitation measurements, made at irregular intervals, will be publisbed in the July or August or delayed data December issue of this publication.

SS This entry in time of observation column in Station Index means sunset.

T Trace, an amount too small to measure.

V Includes total for previous month.

VAR This entry in time of observation column in Station Index means variable.

Additional information regarding the climate of Idaho may be obtained by writing to any Weather Bureau Office or to the State Climatologist at Weather Bureau Airport Station, Box 1718, Boise, Idaho.

Subscription Price: 20 cents per copy, monthly and annual; $2.50 per year. (Yearly subscription includes the Annual Summary.) Checks and money orders should be made payable to the Superintendent of Documents. Remittances and correspondence regarding subscriptions should be sent to the Superintendent of Documents, Government Printing Office, Washington 25, D.C.

NWRC, Asheville, N.C. --- 7/6/55 --- 825

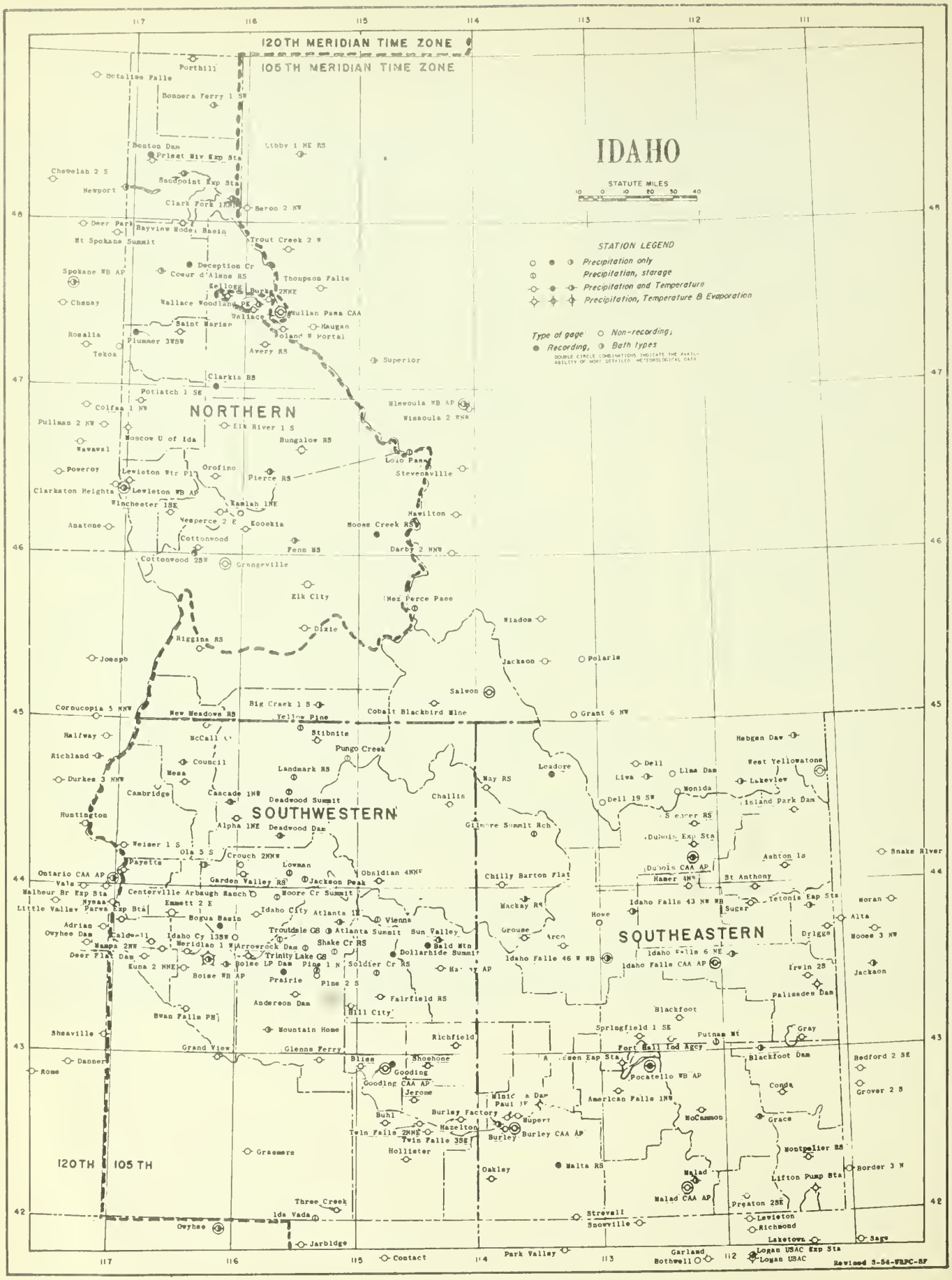
IDAHO
120TH MERIDIAN TIME ZONE
105TH MERIDIAN TIME ZONE
STATUTE MILES
STATION LEGEND
Precipitation only
Precipitation, storage
Precipitation and Temperature
Precipitation, Temperature & Evaporation
Type of gage: Non-recording; Recording; Both types
DOUBLE CIRCLE COMBINATIONS INDICATE THE AVAILABILITY OF MORE DETAILED METEOROLOGICAL DATA
NORTHERN
SOUTHWESTERN
SOUTHEASTERN
Porthill
Metalline Falls
Bonners Ferry 1 SW
Libby 1 NE RS
Benton Dam
Priest Riv Exp Sta
Chewelah 2 S
Sandpoint Exp Sta
Newport
Clark Fork 1NW
Heron 2 NW
Deer Park
Bayview Model Basin
Mt Spokane Summit
Trout Creek 2 W
Spokane WB AP
Deception Cr
Coeur d'Alene RS
Thompson Falls
Kellogg
Burke 2NNE
Chenay
Wallace Woodland PH
Wallace
Mullan Pass CAA
Saint Marie
Haugan
Rosalia
Plummer 3WSW
Poland W Portal
Tekoa
Avery RS
Superior
Clarkia RS
Potlatch 1 SE
Colfax 1 NW
Missoula WB AP
Missoula 2 WNW
Pullman 2 NW
Elk River 1 S
Moscow U of Ida
Bungalow RS
Wawawai
Lolo Pass
Poverty
Lewiston Wtr Plt
Orofino
Stevensville
Pierce RS
Clarkston Heights
Lewiston WB AP
Winchester 1SE
Kamiah 1NE
Hamilton
Anatone
Nezperce 2 E
Kooskia
Moose Creek RS
Cottonwood
Fenn WS
Darby 2 NNW
Cottonwood 2SW
Grangeville
Elk City
Nez Perce Pass
Wisdom
Dixie
Riggins RS
Joseph
Jackson
Polaris
Salmon
Cornucopia 5 NNW
New Meadows RS
Big Creek 1 S
Cobalt Blackbird Mine
Grant 6 NW
Yellow Pine
Stibnite
Halfway
McCall
Hebgen Dam
Richland
Council
Pungo Creek
Landmark RS
Leadore
Dell
West Yellowstone
Durkee 3 NNW
Mesa
Way RS
Lima
Lima Dam
Lakeview
Cambridge
Cascade 1NW
Deadwood Summit
Challis
Monida
Dell 19 SW
Island Park Dam
Huntington
Alpha 1NE
Deadwood Dam
Gilmore Summit Rch
Spencer RS
Dubois Exp Sta
Weiser 1 S
Ola 3 S
Crouch 2NNW
Lowman
Dubois CAA AP
Ashton 1s
Snake River
Payette
Ontario CAA AP
Garden Valley RS
Jackson Peak
Obsidian 4NNE
Chilly Barton Flat
Hamer 4NW
St Anthony
Vale
Walbur Br Exp Sta
Centerville Arbaugh Ranch
Moore Cr Summit
Idaho Falls 43 NW WB
Sugar
Tetonia Exp Sta
Moran
Nyssa
Little Valley Parva Exp Sta
Emmett 2 E
Mackay RS
Howe
Alta
Adrian
Bogus Basin
Idaho City
Atlanta 1E
Vienna
Grouse
Arco
Driggs
Owyhee Dam
Caldwell
Idaho Cy 13SW
Troutdale GS
Atlanta Summit
Sun Valley
Mooes 3 NW
Nampa 2NW
Meridian 1 W
Arrowrock Dam
Shake Cr RS
Bald Mtn
Idaho Falls 6 NE
Deer Flat Dam
Trinity Lake GS
Dollarhide Summit
Idaho Falls 46 W WB
Idaho Falls CAA AP
Kuna 2 NNE
Boise LP Dam
Pine 1 N
Soldier Cr RS
Irwin 2S
Boise WB AP
Prairie
Pine 2 S
Jackson
Palisades Dam
Anderson Dam
Falfrield RS
Hill City
Blackfoot
Swan Falls PH
Mountain Home
Springfield 1 SE
Gray
Shoshone
Richfield
Putnam Mt
Grand View
Glenns Ferry
Fort Hall Tod Agcy
Blackfoot Dam
Bedford 2 SE
Danner
Bliss
Shoshone
Gooding
Jackson Exp Sta
Rome
Gooding CAA AP
Pocatello WB AP
Grover 2 S
Jerome
Conda
Minidoka Dam
Paul 1E
American Falls 1NW
Buhl
Burley Factory
McCammon
Grace
Hazelton
Twin Falls 2NNE
Twin Falls 3SE
Burley
Burley CAA AP
Hollister
Graesmere
Montpelier RS
Malta RS
Oakley
Malad
Border 3 N
Lifton Pump Sta
Malad CAA AP
Three Creek
Preston 2SE
Ida Vada
Strevell
Snowville
Lewiston
Richmond
Owyhee
Jarbidge
Laketown
Sage
Contact
Park Valley
Garland
Bothwell
Logan USAC Exp Sta
Logan USAC
Revised 3-54-WRPC-SF

AGRICULTURAL ECONOMICS DEPARTMENT
CLEMSON COLLEGE LIBRARY

U. S. DEPARTMENT OF COMMERCE
SINCLAIR WEEKS, Secretary
WEATHER BUREAU
F. W. REICHELDERFER, Chief

CLIMATOLOGICAL DATA

IDAHO

JUNE 1955
Volume LVIII No. 6

ASHEVILLE: 1955

WEATHER SUMMARY

Although June opened and closed with unseasonably chilly snaps reminiscent of the cold spring, temperatures over the State averaged practically normal and crops made good growth. The precipitation average was nearly three-quarters of an inch below that of June 1954, but it was, nevertheless, above normal, although its distribution was somewhat spotty. Less than normal amounts of rainfall were reported in extensive areas, and there were a few critically dry localities. Hay and grains, sugar beets, dry peas, early potatoes, and fruits, delayed earlier from two to four weeks because of cold weather and late field work, made good showings during June, particularly during the warmer portions of the month, partially overcoming the effects of the previous retardation. Lack of soil moisture in some areas, and the combined effects of hot weatber and drying easterly winds the second week, resulted in some damage to hay, grains, peas, and beans in some northern localities. Frost damage during tbe month was negligible generally, although there was some damage to vegetables and alfalfa from low temperatures June 1st, and some slight additional damage occurred at the end of the montb. Average windiness was above normal at all points for which period means have been determined, and there were scattered reports of duststorms during the month. There was some flood damage along the Kootenai River between Bonners Ferry and the Canadian border.

The month opened cool with shower activity general in the southeast and scattered elsewhere. Most stations recorded tbe monthly minimum on the 1st or 2d. From the 5th to 12th, precipitation was practically absent, and the weather was hot, especially in the north and west. During the second week the combined effect of a well developed thermal Low over the interior of the Pacific coastal area and an extensive high pressure system over the northern plains states produced drying easterly winds which, together with the hot weather, burned peas, beans, grains, and hay in some northern portions. Where later rains did not occur to offset the damage, crop losses were considerable. Pocatello reported a fastest mile of wind movement, 50 m.p.h., on the 12th, which was a June record. From the 11th or 12th generally through the 16th, though persisting a few days longer in scattered areas, shower and thunderstorm activity was quite pronounced. Nearly all areas benefited from the rains, but they were most extensive in the southeast. Some hail damage of undetermined amount to crops was reported from Fremont and Minidoka County points the 12th to 14th. Temperatures generally fell to below normal values during and following the period of most active showers, and a few places reported the montb's minimum from the 15th to 17th. Warm weather set in again the 19th or 20th, with most stations reporting the month's highest temperature the 21st or 22d. A slow-moving storm system began to cross the State the 22d - 23d. In the north and west there was some intense local thunderstorm activity. At Sandpoint Experiment Station on the 23d a severe thunder and electric storm was accompanied by high winds. Hailstones up to an inch in diameter fell, and there was some lightning damage to a residence in the vicinity. Rainfall was widespread in the north and west, measurements in the northern portion on the 24th frequently running over an inch, with some near two inches. At Porthill tbe cloudburst on the 24th caused some flooding and some bridges in the vicinity were washed out. Heavy showers during this period added to the high water in the Kootenai River. (See end of Summary.) There were some interruptions to power transmission due to lightning in places. Showers continued to be quite general in the nortb through the remainder of the month. In other areas they were quite scattered or absent until the 28th or 29th, though thunderstorm activity shifted more to the southeast portion around the 26tb. Temperatures, which had dropped markedly the 24th, rose to near normal around the 27tb. The last important weather front of the month crossed tbe State tbe 28th - 29th and brought precipitation to all areas, although in the north it was more of a reintensification of activity which had persisted after the previous storm. Strong winds occurred in many places during tbe storm. Idaho Falls 43 NW recorded a peak gust of 67 m.p.h. from the south at 4:22 p.m. of tbe 28th. At 1:42 p.m. on the 29th, a funnel cloud which did not touch the ground was sighted about 4 miles west of Idaho Falls 46 W. Average temperatures dropped from 10° to 20° below normal the 28th or 29th, and a small number of stations, mostly in tbe southeast, recorded the month's minimum temperature on the 30tb. There was some frost damage of undetermined amount in a few sheltered spots.

The average temperature for the State was 60.2°, 0.1° below normal. Grand View recorded the month's maximum, 107°, on the 21st. The month's minimum of 19° was recorded by Big Creek 1 S on the 1st.

The average State precipitation was 1.49 inches, 0.17 inch above normal. The Northern and Southwestern Divisions averaged practically normal. The Southeastern Division had an average of 0.53 inch more than the normal amount, breaking the below-normal precipitation regime for the first time in a year in that Division. The somewhat spotted characteristics of the distribution of rainfall amounts can be gained from the following general statements: Around Burley and Jerome, in the Springfield-Fort Hall area, and at Grace well over 200 percent of normal precipitation occurred with most of the connecting area running over 100 percent. However, Shoshone, close to the first mentioned area, had the least precipitation in the State, 0.13 inch, 20 percent of normal. A large area north and east of Boise, running from Parma Experiment Station to Lowman and southward to Mountain Home ran generally over 100 percent of normal. At Boise itself, and generally to the southwest of the city, amounts were one-fourth to three-fourths of the normal. The northern portion of the Southeastern Division and adjacent areas of the other divisions were mostly above normal, as were the Panhandle and the central part of the Northern Division down to around Kooskia. The important agricultural area around Lewiston and Moscow, on the other hand, ran only one-third to one-half normal rainfall amounts, and it was in this area that lack of moisture was perhaps most marked as far as crops were concerned during the month. The largest monthly total was 3.37 inches recorded at Elk City, and Conda reported the greatest 24-hour total, 2.07 inches, on the 2d.

The U. S. Geological Survey reported runoff to be above average in northern and central Idaho due to retarded snowmelt. The water levels in the key wells near Poplar and Horseshoe Bend were record-low for June.

The following brief outline of the effects of June weather on agriculture is based on reports from the Boise Weather Bureau and the Agricultural Marketing Service: Most field crops and fruits were not as far advanced at the end of the month as usual as a result of the earlier retardation, but they did make good gains. Hot weather and drying easterly winds the second week were particularly damaging in the northern part of the State. Peas and spring wheat were severely damaged at lower levels in the Lewiston area and some burning was also reported around Moscow. Winter wheat and barley around Lewiston were affected, too, with prospects for about half a crop. Dryland crops in upland areas, however, continued to look good. Seeding was practically completed in all areas, and plowing for summer fallow was underway in the north. Rains toward the end of the month were particularly beneficial in the north and probably saved crops in some areas. Around Lewiston and Moscow it continued quite dry with a short hay crop. Peas and beans at lower levels where moisture was inadequate were being cut for feed, but were doing well at higher elevations. In the southeast, grains were doing well. Beet thinning was completed or underway during the month in the growing areas.

The Agricultural Marketing Service reported that range and pasture feed improved sharply again in June. The average condition of range grasses at 88 July 1 was 6 points above last month and just 2 points below the 1944 - 53 average. Both cattle and sheep improved over last month. Lamb and calf crops had a slow start because of the cold, dry, and late spring, but gains by the end of June were good.

KOOTENAI RIVER FLOODING

(Data supplied by the Spokane River District Office)

The only place that flooding occurred on the Kootenai this year was the stretch of the river that lies between Bonners Ferry and the Canadian border. The crest at Bonners Ferry was reached on June 16th when a stage of 31.8 feet was observed. A second rise occasioned to a great degree by heavy showers and thunderstorms brought the river back to a stage of 31.1 feet on the 26th. The period of high water extended from about the 10th to the end of June. There was overflow and seepage during that time. Losses this year were modest. About 1,700 acres were inundated, either by seepage or direct overflow, compared with nearly 8,000 last year and 30,000 in 1948. Five dwellings sustained minor damage.

H. C. Steffan

SUPPLEMENTAL DATA

IDAHO
JUNE 1955

Station	Wind direction		Wind speed m.p.h				Relative humidity averages percent				Number of days with precipitation							Percent of possible sunshine	Average sky cover sunrise to sunset
	Prevailing	Percent of time from prevailing	Average	Fastest mile	Direction of fastest mile	Date of fastest mile	5:30A MST	11:30A MST	5:30P MST	11:30P MST	Trace	.01-.09	.10-.49	.50-.99	1.00-1.99	2.00 and over	Total		
BOISE WB AIRPORT	NW	27	11.9	45	NW	23	59	38	28	47	1	4	2	0	0	0	7	84	4.1
IDAHO FALLS 46 W WB	-	-	9.2	✓28	SW	29	-	-	-	-	3	4	4	0	0	0	11	-	-
IDAHO FALLS 43 NW WB	-	-	9.7	✓34	S	29	-	-	-	-	2	6	1	1	0	0	10	-	-
LEWISTON WB AIRPORT	-	-	-	-	-	-	62	37	31	-	3	4	1	0	0	0	8	-	5.7
POCATELLO WB AIRPORT	SW	17	11.8	50	W	12	72	41	32	53	5	4	3	0	0	0	12	70	5.6

✓ MAXIMUM HOURLY AVERAGE

COMPARATIVE DATA

Table 1

JUNE

Year	Temperature			Precipitation		
	Average	Highest	Lowest	Average	Average snowfall	
1893	57.4	97	20	.34	-	
1894	58.8	96	26	1.19	-	
1895	58.3	103	19	.57	-	
1896	62.9	103	25	1.16	-	
1897	59.9	100	17	1.29	-	
1898	61.4	102	18	.98	-	
1899	58.6	103	17	.69	0.6	
1900	65.8	109	24	.51	0.0	
1901	56.7	101	17	.89	T	
1902	60.3	106	21	.66	0.3	
1903	63.7	99	28	1.31	0.0	
1904	59.5	102	15	.94	T	
1905	59.0	96	25	1.77	0.0	
1906	56.8	96	16	1.62	T	
1907	57.0	98	24	2.35	0.4	
1908	56.0	101	23	2.60	1.2	
1909	61.8	106	26	.72	0.0	
1910	62.4	107	20	.25	0.0	
1911	61.5	101	24	2.54	0.0	
1912	62.3	103	25	1.43	T	
1913	61.1	99	24	2.90	0.0	
1914	58.8	106	14	2.24	0.5	
1915	56.8	100	21	.96	0.1	
1916	57.3	106	19	1.40	0.4	
1917	56.9	105	20	.66	0.8	
1918	67.0	110	14	.90	0.0	
1919	62.5	109	15	.06	0.0	
1920	59.1	102	15	.98	0.0	
1921	64.0	106	25	.89	0.0	
1922	64.5	107	26	.88	0.0	
1923	57.9	104	12	2.66	0.0	
1924	60.9	110	16	.57	0.2	
1925	60.9	113	21	1.76	0.0	
1926	64.2	113	18	.77	0.0	
1927	61.9	104	25	1.06	0.0	
1928	58.2	103	20	1.17	0.1	
1929	59.5	102	18	1.59	0.1	
1930	59.7	101	20	.85	T	
1931	63.8	103	23	.58	T	
1932	61.7	105	24	1.43	0.1	
1933	63.7	107	26	.89	0.0	
1934	60.7	102	21	1.45	T	
1935	61.1	100	21	.40	0.0	
1936	63.4	110	22	1.99	T	
1937	59.5	106	17	1.46	T	
1938	62.2	100	17	1.35	0.0	
1939	57.9	110	16	1.12	T	
1940	64.8	110	19	.66	T	
1941	59.8	103	16	2.32	0.0	
1942	57.0	100	18	1.32	T	
1943	56.8	101	21	1.96	T	
1944	57.3	104	18	2.14	T	
1945	56.7	105	19	2.24	0.0	
1946	60.1	99	21	.98	T	
1947	57.1	97	21	2.48	T	
1948	62.6	103	27	2.17	0.0	
1949	60.3	103	15	.65	T	
1950	58.8	108	20	1.72	0.1	
1951	57.1	97	17	.92	T	
1952	60.2	101	18	2.04	T	
1953	57.1	96	24	1.67	T	
1954	57.3	105	18	2.19	0.2	
1955	60.2	107	19	1.49	0.1	
ALL YEARS	60.1			1.33		

TEMPERATURE AND PRECIPITATION AVERAGES IN THIS TABLE HAVE BEEN WEIGHTED ACCORDING TO AREA.

See reference notes following Station Index.

CLIMATOLOGICAL DATA

TABLE 2

IDAHO
JUNE 1955

Station		Temperature: Average Maximum	Average Minimum	Average	Departure From Normal	Highest	Date	Lowest	Date	Degree Days	No. of Days: Max 90° or Above	Max 32° or Below	Min. 32° or Below	Min. 0° or Below	Precipitation: Total	Departure From Normal	Greatest Day	Date	Snow, Sleet, Hail: Total	Max. Depth on Ground	Date	No. of Days: .10 or More	.50 or More	1.00 or More
NORTHERN DIVISION																								
AVERY RS		78.1	43.8	61.0	0.6	100	22	36	2	155	5	0	0	0	2.40	.26	1.61	24	.0	0		4	1	1
BAYVIEW MODEL BASIN	AM	71.3	45.1	58.2		87	23	33	4	213	0	0	0	0	2.24		.73	25	.0	0		6	2	0
BIG CREEK 1 S		69.3	31.7	50.5	0.1	92	22	19	1	428	1	0	17	0	1.74	- .84	.51	24+	.0	0		4	2	0
BONNERS FERRY 1 SW		76.9M	45.4M	61.2M	1.6	96	22	37	2	134		0	0	0	1.85	.25	1.35	24	T	0		3	1	1
BUNGALOW RS		76.8M	44.1M	60.5M	- 1.9	99	21	38	15	177	4	0	0	0	2.21	- .50	1.42	24	.0	0		2	2	1
BURKE 2 NNE		66.7	38.5	52.6	1.0	88	21	29	16	371	0	0	2	0	2.53	- .24	1.76	24	.0	0		4	1	1
CLARK FORK 1 ENE		76.4	42.6	59.5	1.1	91	21	31	1	175	1	0	2	0	2.63	.14	2.04	24	.0	0		3	1	1
COBALT BLACKBIRD MINE	AM	62.4M	35.2M	48.8M		83	23	21	1	470	0	0		0	2.45		.62	16	.0	0			1	0
COEUR D ALENE RS		77.3	46.5	61.9	0.7	96	21	39	1+	123	4	0	0	0	1.82	.26	.86	24	T	0		5	1	0
COTTONWOOD		70.8	44.7	57.8	0.3	94	21	34	25	233	1	0	0	0	1.20	- 1.38	.53	24	.0	0		3	1	0
DIXIE		66.4	32.2	49.3		88	22	20	1	465	0	0	18	0	2.31		1.09	24	.0	0		4	2	1
ELK CITY		70.9	35.9	53.4		91	22	24	1	344	2	0	8	0	3.37		1.50	24	T	0		5	2	1
ELK RIVER 1 S		74.8	42.3	58.6		96	21	33	2	223	4	0	0	0	2.18		1.36	24	.0	0		4	1	1
FENN RS		79.3	45.8	62.6	- 1.0	95	20+	37	1	112	6	0	0	0	.88	- 1.58	.57	16	.0	0		3	1	0
GRANGEVILLE		71.0	45.0	58.0	0.0	93	21	34	1	226	1	0	0	0	2.71	- .33	1.29	29		0		4	2	1
KELLOGG	AM	75.5	48.2	61.9	1.6	101	22	37	2	152	4	0	0	0	2.51	.45	.67	24	.0	0		5	3	0
KOOSKIA		81.8	46.8	64.3	- 0.2	103	21	42	25	86	8	0	0	0	2.91	.71	1.74	24	.0	0		3	2	1
LEWISTON WATER PLANT		83.5	54.4	69.0	1.7	99	21	44	2+	25	9	0	0	0	.78	- .68	.32	28	.0	0		3	0	0
LEWISTON W8 AP	//R	80.4	52.9	66.7	0.4	99	21	42	2+	59	7	0	0	0	.52	- 1.23	.37	28	.0	0		1	0	0
MOSCOW U OF I		75.6	47.1	61.4	2.1	94	21	38	2	143	2	0	0	0	.78	- .69	.29	29	.0	0		3	0	0
MULLAN PASS CAA		57.8	41.1	49.5	0.9	84	21+	30	1+	469	0	0	4	0	2.53	- .36	1.72	24	1.5	23	1	5	1	1
NEZPERCE 2 E		71.5	46.5	59.0		93	21	33	1	213	1	0	0	0	2.42		1.42	24	.0	0		4	1	1
OROFINO		83.8	48.1	66.0	0.8	105	21	42	2	58	9	0	0	0	1.62	- .39	.90	24	.0	0		4	1	0
PIERCE RS		74.4	40.3	57.4	- 0.3	96	21	32	2	241	4	0	1	0	2.28	- .22	1.40	24	.0	0		5	1	1
PORTHILL		76.4	45.5	61.0	1.5	92	22	35	2	138	2	0	0	0	2.31	.72	1.36	24	.0	0		5	1	1
POTLATCH 1 SE		73.6	43.6	58.6	0.2	95	21	33	2	204	2	0	0	0	1.41	- .34	.39	24	T	0		5	0	0
PRIEST RIVER EXP STA		74.9	42.9	58.9	0.9	93	21	33	16	191	1	0	0	0	2.93	.95	1.48	24	T	0		7	1	1
RIGGINS RS		83.2	51.2	67.2	1.6	105	21+	33	1	70	7	0	0	0	1.16	- .56	.61	24	.0	0		3	1	0
SAINT MARIES		78.1	43.2	60.7	- 0.3	98	21	35	2+	164	6	0	0	0	1.92	.32	.99	24	.0	0		4	1	0
SALMON		77.0	42.1	59.6	- 1.3	97	22	28	.1	179	3	0	2	0	1.33	.18	.35	29		0		6	0	0
SANDPOINT EXP STA		73.8	47.9	60.9	1.6	88	21+	37	15+	163	0	0	0	0	2.72	.85	1.74	24	T	T	14+	6	1	1
WALLACE		72.7	43.9	58.3	- 1.0	95	21	34	2	222	3	0	0	0	2.56	.20	1.58	24	T	0		5	1	1
WALLACE WOODLAND PARK	AM	71.1	43.7	57.4	- 0.4	95	22	36	16	246	3	0	0	0	2.21	- .20	1.05	25	.0	0		3	2	1
WINCHESTER 1 SE		69.8	42.0	55.9	- 0.2	90	21	34	2	276	1	0	0	0	1.42	- 1.45	.62	27+	.0	0		4	1	0
DIVISION				59.0	- 0.7										2.02	- .01			T					
SOUTHWESTERN DIVISION																								
ANDERSON DAM		80.8	48.9	64.9		101	21	38	2	85	7	0	0	0	1.36		.56	24	.0	0		5	1	0
ARROWROCK DAM	AM	80.3	49.8	65.1	0.5	100	22	40	1	86	6	0	0	0	1.06	.10	.40	24	.0	0		3	0	0
BLISS		83.0	49.4	66.2	1.0	98	21	33	2	66	8	0	0	0	.78	.32	.30	15	.0	0		3	0	0
BOISE W8 AP	//R	81.0	52.3	66.7	1.6	102	21	36	1	69	7	0	0	0	.63	- .21	.27	29	.0	0		2	0	0
BUHL		79.7	51.1	65.4	1.5	94	23	41	1+	72	6	0	0	0	.95	.01	.57	15	.0	0		2	1	0
CALDWELL		82.0M	50.8M	66.4M	1.2	95	20	39	1	40		0	0	0	.82	.05	.41	29	.0	0		3	0	0
CAMBRIDGE		82.8	45.6	64.2	- 0.5	98	21	35	2	93	8	0	0	0	.80	- .32	.62	28	.0	0		2	1	0
CASCADE 1 NW	AM	71.0	39.7	55.4		93	21	32	1+	293	2	0	3	0	1.98		.91	28	T	0		4	2	0
CHALLIS		75.5	43.5	59.5	0.1	92	22	33	1	179	2	0	0	0	1.66	.61	.52	29	T	0		5	1	0
CLIFFS		72.9M	40.7M	56.8M		89	22	27	1	260	0	0	3	0	1.67		.82	29	.0	0		5	1	0
COUNCIL		82.0	47.4	64.7	1.5	98	20+	37	1	82	8	0	0	0	1.16	- .44	.47	24	.0	0		3	0	0
DEADWOOD DAM		72.7	32.3	52.5	0.4	91	21	22	1	366	1	0	17	0	.89	- .95	.67	29	T	0		2	1	0
DEER FLAT DAM		79.4	52.6	66.0	1.1	95	21	41	1	63	6	0	0	0	.65	- .03	.32	28	.0	0		2	0	0
DEER POINT		63.5	44.0	53.8		78	21	21	1	343	0	0	4	0	1.19		.76	29	10.0	4	29	4	1	0
EMMETT 2 E		85.0M	49.3M	67.2M	0.6	99	20	34	1	43	10	0	0	0	.97	.03	.75	29	.0	0		2	1	0
FAIRFIELD RS		74.6M	41.4	58.0M				34	30	214	2	0	0	0	.85		.50	12	T	0		3	1	0
GARDEN VALLEY RS		81.6	42.4	62.0	0.6	101	20	30	1	127	6	0	1	0	2.00	.94	1.13	24	.0	0		4	2	1
GLENNS FERRY		84.3	51.4	67.9	- 0.1	103	21	39	17	39	9	0	0	0	.47	- .14	.26	29	.0	0		2	0	0
GOODING CAA AP		79.8	49.8	64.8	1.4	100	21	38	2	92	4	0	0	0	.92	.31	.40	29	.0	0		3	0	0
GRAND VIEW		88.9M	52.0M	70.5M	3.0	107	21	41	17	19	12	0	0	0	.41	- .29	.25	28	.0	0		2	0	0
GRASMERE		76.9	43.7	60.3		92	21	33	17	166	3	0	0	0	.90		.55	15	.0	0		2	1	0
HAILEY AP		74.4	41.9	58.2	- 0.8	90	21+	32	2	211	2	0	1	0	.28	.76	.28	29	.0	0		1	0	0
HAZELTON		79.4	47.6	63.5	- 2.1	96	21	35	25	101	4	0	0	0	1.22	.46	.46	15+	.0	0		3	0	0
HILL CITY		75.6	39.8	57.7	1.9	92	21	28	2	219	3	0	2	0	.47	- .31	.18	13+	.0	0		3	0	0
HOLLISTER		77.6	41.6	59.6	- 2.2	94	21+	29	4	189	4	0	4	0	1.74	.83	.62	29	.0	0		5	2	0
IDAHO CITY		78.1	37.9	58.0	- 1.2	95	21	27	1	208	3	0	5	0	1.85	.85	.75	24	.0	0		5	2	0
JEROME		82.6M	48.5M	65.6M	0.8	100	21	38	4	73	6	0	0	0	1.23	.70	.69	29	.0	0		3	1	0
KUNA 2 NNE		80.1M	47.0M	63.6M	- 0.8	95	21	37	1	94	4	0	0	0	.54	- .26	.35	29	.0	0		2	0	0
LOWMAN		79.0M	37.3M	58.2M	- 0.1	97	21			202	6	0		0	1.71	.31	.82	24	T	0		4	2	0
MC CALL		69.2	38.9	54.1	0.0	89	21	31	1+	324	0	0	4	0	1.26	- .56	.60	29	.0	0		3	1	0
MERIDIAN 1 W		81.9	49.5	65.7	0.7	97	20	36	1	61	7	0	0	0	.65	- .22	.36	28	.0	0		2	0	0
MESA		80.2	51.4	65.8		99	21	38	1	84	6	0	0	0	1.23		.43	29	.0	0		3	0	0
MOUNTAIN HOME 1 NE		83.4	49.2	66.3	3.0	103	21	37	1	67	9	0	0	0	.71	.01	.45	29	.0	0		2	0	0
NAMPA 2 NW	AM	81.8	50.7	66.3		99	22	39	1	61	7	0	0	0	.55		.41	29	.0	0		1	0	0
NEW MEADOWS RS	AM	72.8	39.2	56.0	0.5	91	22	30	4	279	1	0	6	0	1.41	- .27	.78	29	T	0		3	1	0
OBSIDIAN 4 NNE		66.8	29.8	48.3	- 1.1	80	23	22	1	492	0	0	22	0	.14	- 1.22	.12	14	.0	0		1	0	0
OLA 5 S		81.3	44.8	63.1		97	21	35	1+	105	7	0	0	0	1.88		.78	29	.0	0		6	1	0
PARMA EXP STA		83.9	51.8	67.9	2.1	98	21	42	1	33	10	0	0	0	.98	.19	.62	29	.0	0		2	1	0
PAYETTE		84.0	51.5	67.8	2.1	99	21	41	1	35	8	0	0	0	.58	- .20	.49	28	.0	0		1	0	0
RICHFIELD		77.9	46.6	62.3	1.7	95	21	32	2	132	4	0	1	0	.84	.08	.37	29	.0	0		2	0	0
SHOSHONE		81.8	47.6	64.7	2.1	100	22	34	2	95	7	0	0	0	.13	- .53	.06	29	.0	0		0	0	0
STIRNITE	AM	65.5	34.8	50.2		86	22+	21	1	440	0	0	8	0	1.33		.41	24	.0	0		4	0	0
SUN VALLEY		71.9	33.5	52.7	2.1	85	21+	28	1+	361	0	0	15	0	1.22	- .48	.49	13	.0	0		3	0	0
SWAN FALLS PH		87.1M	56.6M	71.9M	3.2	104	21	45	1	17	11	0	0	0	.36	- .93	.15	29	.0	0		2	0	0
THREE CREEK		76.7	38.1	57.4		92	21	29	17	232	3	0	5	0	1.35	- .46	.70	14	.0	0			1	0
TWIN FALLS 2 NNE		81.7	47.4	64.6	1.5	100	21	40	17	78	7	0	0	0	1.17	.36	.57	29	.0	0		3	1	0
TWIN FALLS 3 SE	AM	79.8	48.5	64.2	0.6	99	22	39	1	87	5	0	0	0	1.02	.23	.55	29	.0	0		3	1	0
WEISER 1 S		84.8	51.4	68.1	0.2	98	21	36	1	28	10	0	0	0	.47	- .43	.24	28	.0	0		2	0	0
DIVISION				62.1	0.5										1.01	- .01			.2					
SOUTHEASTERN DIVISION																								
ABERDEEN EXP STA		78.5	44.0	61.3	0.1	96	21+	35	30	139	3	0	0	0	1.29	.51	.44	29	.0	0		4	0	0
AMERICAN FALLS 1 NW		76.2	46.9	61.6	0.1	94	22	37	17	136	4	0	0	0	1.39	.37	.45	29	.0	0		4	0	0

See Reference Notes Following Station Index

CLIMATOLOGICAL DATA

TABLE 2 - CONTINUED

Station		Temperature													Precipitation									
											No. of Days								Snow, Sleet, Hail			No. of Days		
											Max		Min.											
		Average Maximum	Average Minimum	Average	Departure From Normal	Highest	Date	Lowest	Date	Degree Days	90° or Above	32° or Below	32° or Below	0° or Below	Total	Departure From Normal	Greatest Day	Date	Total	Max. Depth on Ground	Date	.10 or More	.50 or More	1.00 or More
ARCO		74.9	41.9	58.4	0.3	92	22	31	30	197	2	0	1	0	1.18	.07	.55	16	.0	0		4	1	0
ASHTON 1 S		72.4	41.6	57.0	- 0.4	87	21+	30	4	236	0	0	4	0	1.22	- .44	.36	29	.0	0		5	0	0
BLACKFOOT		78.3	48.7	63.5	2.0	95	21+	36	1	109	3	0	0	0	2.44	1.51	.62	2	T	0		8	2	0
BURLEY	AM	78.9	49.0	64.0	0.0	97	22	35	2	100	4	0	0	0	2.23	1.44	.90	14	T	0		4	2	0
BURLEY CAA AP		77.9	46.4	62.2	0.9	96	21	33	1	129	3	0	0	0	2.23	1.29	.83	13	T	0		4	3	0
CHILLY BARTON FLAT		69.9	36.3	53.1	- 1.3	85	21	30	30	349	0	0	7	0	1.63	.53	.73	29	.0	0		5	1	0
CONDA	AM	71.8	38.6	55.2	1.5	89	22	29	30	288	0	0	5	0	3.18	.80	2.07	2				6	1	1
DRIGGS	AM	69.0	39.8	54.4	0.1	87	22+	32	1+	316	0	0	2	0	1.17	- .86	.60	2				4	1	0
DUBOIS EXP STA		71.6	43.5	57.6	- 2.3	88	22	33	1	232	0	0	0	0	1.86	.25	.64	16	.0	0		5	1	0
DUBOIS CAA AP		72.7	42.9	57.8	- 0.6	90	22	30	4	224	1	0	2	0	1.63	- .38	.58	16	.0	0		7	1	0
FORT HALL IND AGENCY		77.6	45.1	61.4	- 0.5	95	21+	34	1	138	3	0	0	0	2.29	1.37	.50	2	T	0		7	1	0
GRACE		69.2	41.4	55.3	- 3.5	85	22	31	2	285	0	0	2	0	3.09	1.80	.98	2	.0	0		7	2	0
GRAY		70.2	36.7	53.5	- 1.1	78	27+	27	30	337	0	0	8	0	.20	- 1.46	.20	28	.0	0		1	0	0
GROUSE		68.3	36.4	52.4		84	22	26	30	371	0	0	6	0	.80	- .58	.44	16	.0	0		2	0	0
HAMER 4 NW		74.6	41.5	58.1	- 1.7	89	22	33	4+	207	0	0	0	0	1.61	.58	.58	16	.0	0		5	1	0
IDAHO FALLS 6 NE		74.2	44.6	59.4		92	21+	31	1	202	2	0	2	0	2.20		.59	2	T	T	3	6	1	0
IDAHO FALLS CAA AP		74.2	44.2	59.2	- 1.3	93	22	32	1	193	3	0	1	0	1.85	.64	.49	1	.0	0		6	0	0
IDAHO FALLS 43 NW WB	R	75.3	42.2	58.8	- 0.8	93	21	32	30	192	2	0	1	0	.91	- .17	.52	16				2	1	0
IDAHO FALLS 46 W WB	R	75.7	42.2	59.0	- 0.6	95	22	29	30	201	3	0	3	0	1.03	.22	.29	29	.0	0		4	0	0
IRWIN 2 S		73.0	41.5	57.3	0.4	89	22	33	4+	235	0	0	0	0	2.02	.49	.36	1	.0	0		9	0	0
ISLAND PARK DAM		67.4	37.7	52.6	0.0	83	21	27	4	367	0	0	5	0	2.16	- 1.40	.52	13	.0	0		7	1	0
LIFTON PUMPING STA		71.3	43.8	57.6	- 1.7	85	21	34	30	218	0	0	0	0	1.02	.21	.55	2	.0	0		3	1	0
MACKAY RS		73.1	40.6	56.9	- 1.8	90	22	33	29	245	1	0	0	0	1.44	.29	.81	29	.0	0		4	1	0
MALAD		80.3M	47.2M	63.8M	1.9	92	21			77	3	0	0	0					.0	0				
MALAD CAA AP		76.8	42.1	59.5		93	22	32	30	174	4	0	1	0	1.70		.92	1	.0	0		3	1	0
MAY RS		73.6	39.4	56.5	- 1.0	90	21+	26	1	257	2	0	4	0	2.47	1.20	.75	29	.0	0		7	1	0
MC CAMMON		76.3	43.9	60.1		92	21+	32	30	168	3	0	1	0	1.94		.55	29	T	0		6	2	0
MINIDOKA DAM		75.4	48.8	62.1		95	21+	33	1	131	3	0	0	0	1.19		.40	29	.0	0		4	0	0
MONTPELIER RS	AM	71.2M	39.7M	55.5M	- 3.0	89	23	28	30	283	0	0	4	0	1.98	.74	1.37	2	.0	0		4	1	1
OAKLEY		81.3	45.9	63.6	1.3	104	21	35	1	118	10	0	0	0	1.94	.84	.67	29	.0	0		4	2	0
PALISADES DAM		72.8	42.2	57.5		88	21+	33	1	222	0	0	0	0	1.98		.43	2	T	0		8	0	0
PAUL 1 E	AM	76.3	46.2	61.3	- 0.3	96	22	34	2	145	3	0	0	0	2.65	1.74	1.02	14	T	0		4	3	1
POCATELLO WB AP	//R	75.6	46.1	60.9	- 2.1	95	22	36	1	157	2	0	0	0	1.30	.28	.47	15	T	T	1+	3	0	0
PRESTON SUG FACT 2 SE		77.9	44.6	61.3	0.0	93	21	34	30	137	5	0	0	0	2.30	1.02	1.23	2	.0	0		5	1	1
RUPERT	AM	79.2M	47.8	63.5M	0.4	97	22	33	2	110	3	0	0	0	1.32	.48	.51	29	.0	0		5	1	0
SAINT ANTHONY		74.6	40.8	57.7		92	22	29	1	226	3	0	3	0	1.64	- .38	.60	3	T	0		5	1	0
SPENCER RS		69.2	38.4	53.8	- 1.4	85	21+	31	30	327	0	0	2	0	2.83	.90	.81	29	.0	0		6	2	0
SPRINGFIELD 1 SE		76.1	43.7	59.9	- 1.2	94	21	34	30	166	3	0	0	0	1.76	.95	.55	29	.0	0		6	1	0
STREVELL		75.4	44.5	60.0		90	21	32	1	173	1	0	1	0	1.19		.45	1	.0	T	1	3	0	0
SUGAR		74.2	41.9	58.1	- 1.4	90	21+	30	1	213	2	0	2	0	1.80	.54	.40	29	.0	0		6	0	0
TETONIA EXP STA		67.5	37.6	52.6		84	22	28	9	367	0	0	5	0	1.73		.55	1				6	1	0
DIVISION				58.5	- 0.5										1.76	.53			T					
STATE				60.2	- 0.1										1.49	.17			.1					

DAILY PRECIPITATION

Table 3

Station		Total	Day of month																													
			1	2	3	4	5	6	7	8	9	10	11	12	13	14	15	16	17	18	19	20	21	22	23	24	25	26	27	28	29	30	31
ABERDEEN EXP STA		1.29	.08	.02	.07	.04								.22			.11	.31													.44		
AMERICAN FALLS 1 SW		1.39	.16	.02										.01	.05		.41	.29													.45		
ANDERSON DAM		1.36												.10	.12		.10									.56		T		.05	.43	T	
ARCO		1.18												.12	.04	.08	.22	.55													.17		
ARROWROCK DAM		1.06													.25		.05	.05								.40		.01			.30		
ASHTON 1 S		1.22	.20	.24	.27									.15							T										.36	T	
AVERY RS		2.40	T													.05										1.61	.02	.06	.07	.13	.30	.16	
BAYVIEW MODEL BASIN		2.24		.05																			.02		.12	.51	.73	.01	.15	.04	.31	.30	
BIG CREEK 1 S		1.74			.06									T		-	T	.35	T			T				.51		.07	.18	.03	.51	.03	
BLACKFOOT		2.44	.11	.62	.18									.24			.40	.24													.54	.11	
BLISS		.78												T	.04	.15	.30											T			.29		
BOISE WB AP	//R	.63		.01										.02			.07									.06		T		.20	.27		
BONNERS FERRY 1 SW		1.85														T					T			T	.18	1.35	.01	[illegible]	[illegible]	.05	[illegible]	.06	
BUHL		.95													-	T	.57											T		T	.38		
BUNGALOW RS		2.21	T		.02											T		.09	T	.08					T	1.42	.06	T		.04	.50	T	
BURKE 2 NNE		2.53														.08			.03							1.76	T	.02	.02	.10	.41	.11	
BURLEY		2.23		.11												.90	.08	.67													.47		
BURLEY CAA AP		2.23	.19		T									T	.83	.05	.56	.05													.55		
CALDWELL		.82															.11													.30	.41		
CAMBRIDGE		.80																								.18				.62			
CASCADE 1 NW		1.98		.03													.13	.02							.01	.67				.91	.21		
CENTERVILLE ARBAUGH		1.40			.06									T	T	.02	.07									.72		.02	[illegible]	.09	.42		
CHALLIS		1.66													.23	.13	.31	[illegible]	.05	[illegible]						[illegible]			T		.52		
CHILLY BARTON FLAT		1.63													.36	.12	.24	.12	.04												.73	[illegible]	
CLARK FORK 1 ENE		2.63														.09			.05							[illegible]					.23	[illegible]	
CLIFF [illegible]		1.57												T	.20	.15	[illegible]											[illegible]		[illegible]	.62		
COBALT BLACKBIRD MINE		2.45			T											.10	[illegible]	[illegible]	.18	[illegible]						[illegible]	.24		[illegible]		[illegible]	[illegible]	
COEUR D ALENE RS		1.82														.04	T									[illegible]	.12	[illegible]	.04	.14	.21	.06	
CONDA		3.18	.13	2.07	.13	.37											.01	[illegible]					[illegible]					.03		.01	.01	[illegible]	
COTTONWOOD		[illegible]		[illegible]	[illegible]											.02										.53			[illegible]	.35	.23	[illegible]	
COUNCIL		1.16																								[illegible]				[illegible]	[illegible]		
[illegible]		[illegible]															.12									1.12				.12	.53		
[illegible]		[illegible]			[illegible]										.01	T	[illegible]	T	.01				[illegible]			.10	-	-	.02	.01	.67	-	
DEER FLAT DAM		.55														[illegible]		T										[illegible]		[illegible]	[illegible]		
DEER POINT		[illegible]			T												[illegible]									.21			.01	.11	.76		
DIXIE		[illegible]		.22	T												[illegible]	[illegible]		[illegible]						[illegible]		-			[illegible]		
DRIGGS		1.17	[illegible]	.60									[illegible]	.11	.05				.15											[illegible]	[illegible]	.05	
DUBOIS EXP STA		1.86	T	.13	[illegible]	T								T	.24	.05	.07	.64	T	T								.01	T	T	[illegible]	.04	
DUBOIS CAA AP		1.63	.13	.26	.11									.01	[illegible]	.04	[illegible]	.58									T	T		T	.18	T	
ELK CITY		3.37			[illegible]	T										T	T	.44	.08	.04		[illegible]				1.50		.04	.12	.06	[illegible]	.13	

See Reference Notes Following Station Index

DAILY PRECIPITATION

Table 3—Continued

Station	Total	1	2	3	4	5	6	7	8	9	10	11	12	13	14	15	16	17	18	19	20	21	22	23	24	25	26	27	28	29	30	31
		Day of month																														
ELK RIVER 1 S	2.18			.02											.04									T	1.36	.07	.13	T	.18	.29	.09	
EMMETT 2 E	.97																												.22	.75		
FAIRFIELD RS	.85												.50	T	T	.21									.02					.12		
FENN RS	.88														T	T	.57	T	T						.13			.04	.14		T	
FORT HALL IND AGENCY	2.29	.35	.5[illegible]	.07									.15			.46	.20	.10												.46		
GARDEN VALLEY RS	2.00			.12												.10									1.13					.65		
GLENNS FERRY	.47												T		T	.18									.03				T	.26		
GOODING CAA AP	.92												.08		.13	.28											T		.03	.40		
GRACE	3.09	.76	.98	.38	.22										.10		.07		.05								.09	.12		.32		
GRAND VIEW	.41														T	.16													.25			
GRANGEVILLE	2.71		T		T										T				T						.82	T	.04	T	.40	1.29	.16	
GRASMERE	.90													.05		.55													.30			
GRAY	.20																												.20			
GROUSE	.80															.28	.44	.01												.07		
HAILEY AP	.28																													.28		
HAMER 4 NW	1.61	.03	.27	.22	.02										.08	.27	.58										.02			.12	T	
HAZELTON	1.22	T											T			.46	.30													.46	T	
HILL CITY	.47													.18	T	.18														.11		
HOLLISTER	1.74												.01	.10	.19	.58	.24													.82		
HOWE	.64			T	.09									.04	.06	.07	.30		.09												.06	
IDAHO CITY	1.85			T	.02							.10		T	.19	.10	.03								.75		.02			.64		
IDAHO CITY 11 SW	.77	T														.06									.48		T		T	.23		
IDAHO FALLS 6 NE	2.20	.27	.59	.49									.36	T	.14															.35		
IDAHO FALLS CAA AP	1.85	.49	.28	.07									.31			.20	.21									T				.29		
IDAHO FALLS 43 NW W8 R	.91	.02	.04	T										T	.04	.14	.52										.04		.04	.07		
IDAHO FALLS 46 W W8 R	1.03	.01	.02	T									.21	.02	T	.22	.23										T		.03	.29		
IRWIN 2 S	2.02	.36	.25	.33	.14	T							.16	.21		.17	.08				.15									.17		
ISLAND PARK DAM	2.16		.30	.45										.52	.22	.10	.17													.38	.02	
JEROME	1.23			T									.10	.01		.43														.69		
KAMIAH 1 NE	2.40			T											T	T	T	T							.53	.99		.[illegible]	T	.81	.04	
KELLOGG	2.51	T														.18									.67	.58		.50	.09	.47	.02	
KOOSKIA	2.91			T											T		T								1.74			.06	.15	.92	.04	
KUNA 2 NNE	.54			T									T	T		.07	T								T		T		.12	.35		
LEWISTON WATER PLANT	.78														.17										T	T	T	.27	.32	.01	.01	
LEWISTON W8 AP	.52														.06	T		T							T	.04	.04		.37		.01	
LIFTON PUMPING STA	1.02	.27	.55	.05	.02								T		.11		.01		.01						.82		.03		.10	.52		
LOWMAN	1.71			.05									.13	.02		.04					T									.81		
MACKAY RS	1.44			.02									.09	.15	.01	.23	.11	T	.02											.64		
MALAD	-	-	-	-												.16	.13													.27		
MALAD CAA AP	1.70	.92	.34	.05											.09	.02		.01									T					
MAY RS	2.47		T	.10									.20	.13	.39	.32	.04	.46	T		T				T		.06	T	.02	.75	T	
MC CALL	1.26															.04	.02								.35	T			.25	.60		
MC CAMMON	1.94	.47	.54	.15	.12								T		T	T			.11											.55	T	
MERIDIAN 1 W	.65												T	.03	*	.08								.02		T	.01	.15	.36		
MESA	1.23															.05	.02								.35				.38	.43		
MINIDOKA DAM	1.19	.12												T	.07	.33	.27													.40		
MONTPELIER RS	1.98	.07	1.37	.18	.24								T	T		.10	T	T												T	.02	
MOSCOW U OF I	.78														T			T							.03	.01	.22		.22	.29	.01	
MOUNTAIN HOME 1 NE	.71													T	T	.05									.21					.45		
MULLAN PASS CAA	2.53		T			T									.05			T						.06	1.72		.11	.02	.25	.21	.11	
NAMPA 2 NW	.55													T		.06									.07		.01	T		.41	T	
NEW MEADOWS RS	1.41													.01			.25								.06	.25			.05	.78	.01	
NEZPERCE 2 E	2.42	T	T												T			T	T						1.42			T	.45	.42	.13	
OAKLEY	1.94	.04											.06	.07	.20	.52	.36													.67		
OBSIDIAN 4 NNE	.14														.12										.02							
OLA 5 S	1.88			.02												.12	T								.30		.14	.16	.36	.78		
OROFINO	1.62														.01										.90				.33	.24	.14	
PALISADES DAM	1.98	.08	.43	.15	.30	T							.20	.23	.01		.22		.02			.12					T			.18	.04	
PARMA EXP STA	.98															.04													.32	.62		
PAUL 1 E	2.65		.15												1.02	.09	.58													.31		
PAYETTE	.58																												.49	.09		
PIERCE RS	2.28		T	.03											T		.10		.12						1.40	.08			.10	.45	T	
POCATELLO W8 AP //R	1.30	.24	.02	.08									.01	T		.47	.02		T		T						T		T	.46		
PORTHILL	2.31																		T	.34				.19	1.36	.20	.03	.04	.15	T		
POTLATCH 1 SE	1.41		T	T											T	T		T							.39	.29	.25		.30	.12	.06	
PRESTON SUG FACT 2 SE	2.30	.26	1.23	.14	.02										.18	.01	.06	.03	.01											.34	.02	
PRIEST RIVER EXP STA	2.93	.17													.02			T						.21	1.48		.02	.24	.13	.67	.19	
RICHFIELD	.84												.04	.04		.30	.09													.37		
RIGGINS RS	1.16																.04	T							.61	T	T		.19	.32		
RUPERT	1.32		.10												.15	.12	.44													.51	T	
SAINT ANTHONY	1.64	T	.22	.60									.26			.06	.15										.04	.02		.27		
SAINT MARIES	1.92														.06										.99	.08	T	.05	.29	.22	.23	
SALMON	1.33		T	T										.18		.20	.25	T							.13		.09	.02	.10	.35	.01	
SANDPOINT EXP STA	2.72	T	T	.01											T	T								.20	1.74	.04	.07	.10	.14	.22	.20	
SHOSHONE	.13												T	.02	T	.05	T												T	.06		
SPENCER RS	2.83		.32	.15									.08	.40	.06	.07	.63		.03								.24		.02	.81	.02	
SPRINGFIELD 1 SE	1.76	.07	.13	.05	.16								.36	T		.10	.34													.55		
STIBNITE	1.33			.05												.04	.09	.07	.01			T			.41	.14		.18		.29	.05	
STREVELL	1.19	.45	.05	.09											T	.04	.23													.33		
SUGAR	1.80	.02	.37	.20									.29			.20	.32	T										T		.40	T	
SUN VALLEY	1.22												T	.49	.03	.40	T	T												.30		
SWAN FALLS PH	.36														T		.07								.10				.04	.15		
TETONIA EXP STA	1.73	.55	.16	.42		.02							.19	T			.17				T						.05			.17		
THREE CREEK	1.35											.06			.70	*	.27	.04												.28		
TWIN FALLS 2 NNE	1.17														.08	.42	.10													.57	T	
TWIN FALLS 3 SE	1.02															.21	.25													.55	.01	
WALLACE	2.56	T	T		T										.18			.05						T	1.58		T	T	.18	.21	.36	
WALLACE WOODLAND PARK	2.21															.08			.01						.55	1.05		.01	.02	.48	.01	
WEISER 1 S	.47																												.24	.23		
WINCHESTER 1 SE	1.42														.09	.06									.24	.06	.03	.62		.14	.18	

See reference notes following Station index

MONTHLY AND SEASONAL SNOWFALL

Season of 1954 - 1955

Station	July	August	September	October	November	December	January	February	March	April	May	June	Total
ABERDEEN EXP STA	-	-	-	-		5.5	-	-	-	-			-
AMERICAN FALLS 1 NW				4.5		4.9	7.9	13.2	2.7	11.5	7.0		51.7
ANDERSON DAM	T					12.9	21.6	13.9	4.1		T		52.5
ARCO			T	T		5.5	10.6	3.6	3.3	2.5	3.0		28.5
ARROWROCK DAM						12.0	20.1	7.3	7.0	1.0			47.4
ASHTON 1 S						15.0	17.0	33.0	9.0	4.0	3.0		81.0
ATLANTA 1 E			T	T	3.5	39.0	27.0	39.3	-	19.7	-	-	-
AVERY RS						-	-	-	-				-
BAYVIEW MODEL BASIN	T					6.5	-	-	7.0	0.3	T		-
BIG CREEK 1 S			T	T	2.0	27.5	17.0	30.0	39.4	46.0	8.0		169.9
BLACKFOOT				1.0		1.5	6.0	11.0	5.0	10.0	2.0	T	36.5
BLACKFOOT DAM	-	-		-	-	-	-	-	-	-	-	-	-
BLISS	T					7.5	7.0	5.0	0.5	2.5	1.0		23.5
BOISE LUCKY PEAK DAM	-	-	-	-	-	-	-	-		-	-	-	-
BOISE WB AP						3.1	14.6	4.1	0.1	4.4	T		26.3
BONNERS FERRY 1 SW						15.6	16.7	29.5	7.4	0.5	T	T	69.7
BUHL				0.8		3.0	-	4.0	1.5	-	-		-
BUNGALOW RS				-	-	-	-	-	-	-	-		-
BURKE 2 NNE			T	T	-	49.7	38.6	62.0	84.9	20.7	5.3		-
BURLEY				1.0		2.7	4.3	11.5	4.0	4.0	T	T	27.5
BURLEY FACTORY	-	-	-	2.0		-	-	-	3.0	-	-	-	-
BURLEY CAA AP				1.0	T	3.2	5.7	5.0	5.4	2.1	T	T	22.4
CALDWELL						5.0	14.5	6.0	T	2.0			27.5
CAMBRIDGE						23.0	-	11.0	3.0	T			-
CASCADE 1 NW					T	21.5	13.5	34.0	12.5	5.5	1.0	T	88.0
CENTERVILLE ARBAUGH		T	T	T	3.0	27.3	28.7	28.9	21.1	21.5	4.2	T	134.7
CHALLIS	T			-		2.8	5.0	3.0	T	-		T	-
CHILLY BARTON FLAT			1.0	T		3.0	-	6.0	-	-	-		-
CLARK FORK 1 ENE	-	-	-			7.5	-	-	-	1.0			-
CLIFFS	-	-	-	-	-	-	21.0	6.0	-	10.0	T		-
COBALT BLACKBIRD MINE			2.6	5.8	8.4	13.7	18.5	31.2	40.5	28.4	15.7		164.8
COEUR D ALENE RS					T	-	13.0	39.5	3.5	-		T	-
CONDA				8.0	T	16.0	22.5	22.5	23.5	15.5	8.5	-	-
COTTONWOOD		T	T			-	11.9	13.3	17.3	0.5	0.5		-
COUNCIL						21.2	-	16.5	0.5	2.0			-
CROUCH 2 NNW		-				26.0	27.0	23.0	6.0	4.0			-
DEADWOOD DAM			T		1.0	35.5	25.0	35.0	35.5	22.5	2.0	T	156.5
DEER FLAT DAM	-	-	-	-	-	-	-	-					-
DEER POINT	-	-	-	-	-	28.0	19.5	16.2	17.8	26.5	22.0	10.0	-
DIXIE		T	T		13.0	-	-	-	-	-	-		-
DRIGGS	-	-	-	-	-	-	-	-	-	-	-	-	-
DUBOIS EXP STA				0.5		-	13.0	10.0	2.5	4.3	6.5		-
DUBOIS CAA AP			T	T	0.2	9.2	15.3	8.2	2.0	4.0	4.8		43.7
ELK CITY	T	T	T	T	-	-	32.2	-	-	15.1	5.5	T	-
ELK RIVER 1 S	T	T		T	-	26.6	25.4	37.5	49.3	1.0	T		-
EMMETT 2 E	-	-	-	-	-	-	-	1.0					-
FAIRFIELD RS			T	T	T	15.1	12.6	12.9	3.4	3.6	15.0	T	62.6
FAIRYLAWN	-	-	-	-	-	-	15.5	9.0	6.0	-	T	-	-
FENN RS						17.7	24.4	25.2	13.0	T			80.3
FORT HALL IND AGENCY				T		-	-	-	0.5	-	T	T	-
GARDEN VALLEY RS						13.0	13.5	14.0	4.0	-			-
GLENNS FERRY						1.2	-	2.0	1.5	T			-
GOODING CAA AP				T		6.0	5.1	4.1	1.0	1.0	3.0		20.2
GRACE					T	3.5	12.0	14.5	12.0	11.0	4.0		57.0
GRAND VIEW						0.9	9.4	T		T			10.3
GRANGEVILLE	-	-	-	-	-	3.5	-	-	-	-	-	-	-
GRASMERE						-	-	-	4.5	8.5	6.0		-
GRAY			-	10.0		20.0	-	13.0	10.0	0.4	0.2		-
GROUSE						5.0	13.0	4.0	1.0	2.0	9.0		32.0
HAILEY AP						17.5	25.0	-	1.0	-	10.5		-
HAMER 4 NW				0.5	T	4.5	9.9	6.3	0.5	2.0	10.0		33.7
HAZELTON				2.0		4.5	7.3	6.8	1.3	2.0	1.5		25.4
HILL CITY						-	-	-	-	-	-		-
HOLLISTER				1.0		T	-	-	-	-	2.0		-
HOWE	-	-	-	-		0.5	9.5	2.0	T	0.5	2.5		-
IDAHO CITY					1.0	20.4	17.5	21.0	10.0	1.5			71.4
IDAHO CITY 11 SW					2.1	27.0	35.5	19.2	19.8	8.5	0.5	T	112.6
IDAHO FALLS 6 NE		T		-		7.5	8.5	15.1	3.5	1.5	11.5	T	-
IDAHO FALLS CAA AP	T	T	T	2.2	T	8.4	6.5	13.0	2.9	1.1	10.4		44.5
IDAHO FALLS 43 NW WB				T		2.5	-	-	-	-	-	-	-
IDAHO FALLS 46 W WB			T	T		2.7	8.1	3.6	1.3	3.8	4.7		24.2
IRWIN 2 S				7.0		13.0	42.0	-	-	-	1.0		-
ISLAND PARK DAM			T	2.5	6.0	55.0	49.0	60.0	22.0	9.5	6.0		210.0
JEROME				-		-	11.9	6.7	5.0	4.5	9.0		-
KAMIAH 1 NE						-	-	-	2.9				-
KELLOGG					T	6.5	17.5	20.5	20.5	0.5	T		65.5
KOOSKIA						0.5	13.0	4.0	3.0	T			20.5
KUNA 2 NNE						1.0	13.5	2.5	T	4.0			21.0
LEWISTON WATER PLANT		T				1.5	1.5	1.5	2.0				6.5
LEWISTON WB AP		T				1.0	3.6	7.1	9.7	T	T		21.4
LIFTON PUMPING STA				1.5	T	9.0	6.5	14.5	4.0	2.5	0.5		38.5
LOWMAN	-	-	-	-	-	-	-	-	-	-	-	T	-
MACKAY RS			1.7	0.2	T	5.6	7.3	7.5	0.5	4.1	T		26.9
MALAD				T	3.0	5.4	-	15.5	4.5				-
MALAD CAA AP				T	T	5.0	9.5	13.7	2.1	0.5	0.5		31.3
MAY RS			T	T	T	3.5	10.0	5.6	3.3	4.4	1.1		27.9
MC CALL	T				-	-	43.0	31.0	27.0	-			-
MC CAMMON	T			1.0		10.9	-	-	0.5	1.0	0.2	T	-
MERIDIAN 1 W	-	T				T	-	-	-	-			-
MESA						-	-	-	1.0	8.5	-		-
MINIDOKA DAM				-		3.0	7.0	8.5	1.5	3.0			-
MONTPELIER RS				4.0	0.5	13.0	11.5	24.5	12.0	2.0	T		67.5
MOSCOW U OF I						12.5	6.5	11.5	17.4	1.5			49.4
MOUNTAIN HOME 1 NE						-	-	-	-	T			-
MULLAN PASS CAA	T	T	7.9	8.0	22.1	46.9	25.8	50.2	45.7	34.4	12.3	1.5	254.8
NAMPA 2 NW						2.3	-	-	T	1.0			-
NEW MEADOWS RS					0.4	21.9	30.6	-	-	8.5		T	-
NEZPERCE 2 E			T		T	2.0	18.0	12.5	19.0	6.5	T		58.0

See reference notes following Station Index

MONTHLY AND SEASONAL SNOWFALL

Season of 1954 - 1955

Station	July	August	September	October	November	December	January	February	March	April	May	June	Total
OAKLEY				1.0		2.0	5.0	6.5	4.0	6.5	3.0		28.0
DBSIDIAN 4 NNE				T	T	18.0	1.0	4.0	22.0	13.0	11.0		69.0
OLA 3 S	-	-	-	-	-	-	-	-	-	-	-		-
OROFINO						1.5	16.1	5.3	5.0	T			27.9
PALISADES DAM	T	1.0	T	6.2	0.3	14.6	30.2	31.3	16.9	5.7	3.0	T	109.2
PARMA EXP STA						5.4	15.7	3.5					24.6
PAUL 1 E				1.0		3.2	7.0	8.3	1.0	2.0		T	22.5
PAYETTE						-	-	-					-
PIERCE RS					-	27.8	32.6	38.8	70.0	13.5	T		-
POCATELLO WB AP		T	T	4.1		5.8	9.6	16.3	2.3	12.7	1.0	T	51.8
PORTHILL						7.0	12.0	16.0	2.0				37.0
POTLATCH 1 SE	0.3				T	8.7	9.5	-	17.2	4.5	0.2	T	-
PRESTON SUG FACT 2 SE				T	T	11.7	34.1	31.4	6.8	8.4	1.8		94.2
PRIEST RIVER EXP STA				T	T	17.9	27.4	31.1	11.3	6.5	0.5	T	94.7
REACTOR TESTING STA	-	-	-	-	-	-	-	-	-	-	-	-	-
RICHFIELD						7.5	6.0	7.8	1.7		T		23.0
RIGGINS RS	-	-	-	-	-	-	-	-	-	T			-
RUPERT				2.0		1.0	4.0	-	1.5	1.5	0.5		-
SAINT ANTHONY						-	-	33.7	2.5	3.0	-	T	-
SAINT MARIES					T	-	-	-	-	-	-		-
SALMON	-	-	-	-	-	-	-	-	-	-	-	-	-
SANDPOINT EXP STA			T		T	14.9	25.8	29.5	17.5	4.9	T	T	92.6
SHOSHONE						8.5	8.4	6.0	3.8	0.6	4.0		31.3
SPENCER RS			T	T	T	21.5	32.0	30.0	7.0	4.0	5.0		99.5
SPRINGFIELD 1 SE				1.0		7.0	9.0	14.0	-	6.0	T		-
STIBNITE			T	7.0	7.5	30.2	23.8	38.5	70.0	75.5	20.0		272.5
STREVELL				2.0		-	10.3	10.1	1.0	9.7	2.4		-
SUGAR			T	3.5		10.9	10.8	17.3	2.5	8.0	6.5		59.5
SUN VALLEY		T	3.5	T	2.0	18.5	21.0	13.5	11.0	T	17.0		86.5
SWAN FALLS PH	-					T	6.5		T	T			-
TETONIA EXP STA	-	-	-	-	-	-	-	-	-	-	-	-	-
THREE CREEK				3.0		13.2	18.5	18.5	8.0	-	1.3		-
TWIN FALLS 2 NNE				1.5		3.4	7.8	5.1	2.1	1.0	5.0		25.9
TWIN FALLS 3 SE				2.0		4.5	7.5	7.0	3.0	1.0	6.0		31.0
WALLACE			T		T	12.5	14.0	33.4	31.0	T	T	T	90.9
WALLACE WOODLAND PARK			T		-	-	14.8	21.5	-	-	1.0		-
WEISER 1 S						8.0	-	-					-
WINCHESTER 1 SE						5.5	16.0	28.5	40.0	11.5	-		-

See reference notes following Station Index

Table 5

DAILY TEMPERATURES

Day Of Month

Station		1	2	3	4	5	6	7	8	9	10	11	12	13	14	15	16	17	18	19	20	21	22	23	24	25	26	27	28	29	30	31	Ave.
ABERDEEN EXP STA	MAX	53	59	64	78	82	79	88	85	74	79	81	80	77	73	70	70	72	78	85	91	96	96	88	84	78	79	82	84	80	[illegible]		78.5
	MIN	38	4[illegible]	42	43	40	40	49	44	46	44	44	47	45	45	43	48	37	40	43	47	49	58	51	48	36	48	44	43	42	35		44.0
AMERICAN FALLS 1 NW	MAX	49	59	62	67	74	76	84	84	73	78	78	83	73	73	68	68	72	77	85	90	92	94	90	83	71	75	79	83	77	70		76.2
	MIN	38	42	49	43	47	42	4[illegible]	44	46	51	52	51	45	50	45	48	37	44	50	52	53	54	61	48	40	48	47	48	40	43		46.9
ANDERSON DAM	MAX	66	69	66	73	76	81	88	92	87	86	92	89	77	79	69	69	77	84	91	98	101	99	91	74	78	79	83	76	59	74		80.8
	MIN	42	38	53	42	46	48	48	51	50	48	55	56	55	52	52	46	43	48	49	54	55	56	58	41	45	49	48	52	44	43		48.9
ARCO	MAX	61	60	64	72	75	76	87	80	78	74	80	75	77	72	00	64	67	73	80	87	90	92	85	76	74	76	75	80	71	67		74.9
	MIN	41	42	41	35	38	46	47	45	43	39	45	50	44	44	42	46	41	38	38	40	40	44	43	48	40	46	39	40	41	31		41.9
ARROWROCK DAM	MAX	60	68	70	66	75	77	83	89	91	89	87	93	89	81	78	69	71	77	83	91	97	100	97	83	68	78	79	84	72	64		80.3
	MIN	40	47	53	42	47	49	50	53	48	50	54	56	57	54	50	48	45	48	50	54	56	57	58	45	43	50	49	52	45	45		49.8
ASHTON 1 S	MAX	56	54	56	59	65	68	74	76	78	81	77	69	73	76	78	77	80	78	69	75	87	87	81	79	77	73	71	74	65	60		72.4
	MIN	31	32	31	30	36	38	38	41	46	44	48	45	39	43	48	49	46	44	47	47	45	46	45	43	45	46	40	43	39	34		41.6
AVERY RS	MAX	62	69	70	68	72	81	79	80	84	88	92	90	84	80	70	71	72	72	81	97	99	100	87	69	76	76	76	77	63	59		78.1
	MIN	39	36	46	43	44	42	40	40	40	41	47	48	48	42	39	42	38	43	40	43	49	53	56	46	39	47	47	45	47	44		43.8
BAYVIEW MODEL BASIN	MAX	52	55	58	71	75	75	77	69	74	86	80	82	86	77	71	69	73	70	71	65	81	84	87	69	55	64	67	71	63	62		71.3
	MIN	35	38	36	33	55	40	45	43	48	50	50	49	49	44	37	38	38	50	40	44	51	52	53	50	43	48	48	49	49	49		45.1
BIG CREEK 1S	MAX	49	55	55	62	61	71	76	77	78	80	82	78	76	78	62	52	61	71	72	84	88	92	78	57	62	71	71	63	58	60		69.3
	MIN	19	35	38	26	35	33	30	28	28	27	30	33	34	35	29	35	27	29	29	29	34	32	38	38	29	30	40	31	38	31		31.7
BLACKFOOT	MAX	54	56	58	68	74	78	88	85	78	79	84	82	82	77	73	69	73	79	86	91	95	95	87	77	78	82	82	88	80	71		78.3
	MIN	36	40	46	39	50	43	55	54	48	53	56	54	49	50	51	50	40	46	50	54	52	57	61	50	43	50	53	54	41	37		48.7
BLISS	MAX	70	73	70	77	80	84	91	94	92	87	90	88	83	83	68	72	79	85	88	95	98	97	96	75	79	84	84	83	67	78		83.0
	MIN	42	33	52	40	51	52	47	50	53	52	53	55	57	48	53	47	40	52	47	56	57	61	60	49	42	46	43	56	44	44		49.4
BOISE WB AP	MAX	68	72	69	74	79	83	89	91	89	90	91	90	84	78	70	72	78	83	89	92	102	98	79	68	79	79	83	75	63	72		81.0
	MIN	36	43	51	44	47	49	55	54	56	61	62	61	60	56	52	45	48	54	51	60	62	63	53	48	48	56	48	48	46	51		52.3
BONNERS FERRY 1 SW	MAX	69	69	72	73	75	77	77	80	85	90	92	92	79	76	72	76			76	83	90	96		61	72	74	71	66	68	65		76.9
	MIN	42	37	44	53	43	38	49	39	40	43	46	47	54	44	39	38			42	54	44	42		50	48	49	53	46	52	50		45.4
BUHL	MAX	64	70	69	73	77	82	88	90	90	83	87	85	76	78	70	68	73	78	84	90	93	93	94	79	75	77	80	78	75	71		79.7
	MIN	41	41	51	46	51	52	55	58	54	52	51	60	55	53	51	47	44	49	52	59	60	61	56	48	47	49	50	56	42	41		51.1
BUNGALOW RS	MAX	59	66	68			79								83	68	69	70	78	84	97	99	96	93	68	74	75	80	80	63	64		76.8
	MIN	39	39	46			39								42	38	47	40	46	42	42	49	50	58	46	40	44	49	40	48	43		44.1
BURKE 2 NNE	MAX	51	56	57	58	61	66	68	68	72	76	79	79	77	70	61	62	59	60	68	83	88	87	80	59	63	60	63	65	55	50		66.7
	MIN	33	31	36	35	35	36	34	35	39	39	42	41	40	38	35	29	33	39	36	40	46	53	49	41	36	41	41	40	42	39		38.5
BURLEY	MAX	57	52	67	67	73	77	82	89	86	78	82	90	88	84	78	68	69	74	81	88	95	97	96	82	70	80	81	83	85	69		78.9
	MIN	38	35	47	44	51	47	55	52	51	52	48	56	50	51	52	47	42	46	48	55	58	55	60	49	45	52	48	51	43	41		49.0
BURLEY CAA AP	MAX	51	67	67	72	76	80	88	86	79	83	88	87	82	79	62	68	72	80	86	93	96	94	81	67	78	79	80	83	58	75		77.9
	MIN	33	41	51	41	46	42	52	48	50	52	42	54	46	48	48	46	40	44	45	53	57	54	56	46	39	48	43	47	43	37		46.4
CALDWELL	MAX	68	75	75	77	82	85	88	92	88	89	90	89	83	80	73	80	82	87	93	95	91		80	76	78	80	82	76	68	77		82.0
	MIN	39	41	52	49	51	50	49	55	61	54	53	55	56	58	52	44	48	52	51	56	50		55	53	45	45	49	54	47	50		50.8
CAMBRIDGE	MAX	65	76	75	74	79	84	89	91	89	91	94	94	87	83	79	75	78	83	88	96	98	97	92	70	76	80	82	80	65	73		82.8
	MIN	37	35	40	36	38	50	43	48	44	43	45	51	55	64	48	45	41	43	49	45	48	49	57	47	36	51	44	48	45	44		45.6
CASCADE 1 NW	MAX	55	63	59	65	67	72	78	79	80	82	81	81	78	71	59	62	67	74	78	87	93	90	74	51	65	68	71	62	54	63		71.0
	MIN	32	36	32	33	32	39	42	43	42	44	45	48	46	39	38	34	36	39	41	45	46	49	44	35	36	39	42	39	37	37		39.7
CHALLIS	MAX	61	59	66	68	72	80	83	83	76	82	83	82	79	70	65	63	66	72	81	81	89	92	90	85	69	69	77	78	75	68		75.5
	MIN	33	37	43	35	42	40	45	45	50	41	47	52	49	45	46	44	37	41	41	46	48	49	53	49	36	44	42	44	45	36		43.5
CHILLY BARTON FLAT	MAX	60	58	57	65	67	73	79	76	76	72	76	74	66	66	53	59	64	69	76	82	85	84	83	69	65	69	71	75	69	60		69.9
	MIN	33	37	37	33	38	37	40	42	35	31	36	40	43	37	40	42	32	35	32	32	37	38	38	48	31	32	34	34	34	30		36.3
CLARK FORK 1 ENE	MAX	66	70	70	72	76	77	78	80	85	88	89	88	86	76	69	69	77	72	76	83	91	89	80	75	72	71	71	71	65	61		76.4
	MIN	31	32	40	43	43	38	38	34	37	52	42	41	46	40	37	36	55	37	43	41	46	50	48	50	46	48	47	41	49	46		42.6
CLIFFS	MAX	56	65	57	67	72	79	85	88	81	81	83	81	74		61	60	72			82	82	89	74	64	72	69	76	68	59	70		72.9
	MIN	27	30	28	46	35	37	41	40	56	57	60	48	47		41	34	37	37			42	41	36	37	44	41	37	44	34	42		40.7
COBALT BLACKBIRD MINE	MAX	39	46	46			55	68	71	66	65	72	74	74	69	66	51	47	53	62	70	73	79	83	77	50	57	61	65	66	41		62.4
	MIN	21	26	34	27			39	37	33	33	40	42	40	39	39	34	28	32	35	38	43	46	46	34	28	32	36	38	35	30		35.2
COEUR D ALENE RS	MAX	64	70	70	76	76	75	77	83	66	90	91	87	84	75	68	70	70	72	77	84	96	95	83	68	74	74	73	75	73	62		77.3
	MIN	39	39	47	51	51	47	43	40	45	45	48	49	54	47	40	42	43	50	44	44	50	54	53	47	43	49	47	47	48	48		46.5
CONDA	MAX	48	60	61	51	58	69	71	82	72	72	75	75	72	79	62	73	62	69	71	78	86	89	88	87	69	80	80	78	83	53		71.8
	MIN	31	32	33	30	35	37	42	39	37	44	45	46	39	46	37	45	32	34	36	39	43	43	44	44	33	49	40	37	38	29		38.6
COTTONWOOD	MAX	53	61	62	68	65	77	76	76	80	83	85	80	75	63	60	60	69	69	68	89	94	86	77	55	64	70	73	62	62	62		70.8
	MIN	37	36	37	40	50	57	46	43	45	47	47	53	47	46	47	44	36	41	42	46	51	54	49	41	34	42	45	48	49	40		44.7
COUNCIL	MAX	64	74	74	74	78	81	88	91	89	90	94	94	85	84	73	73	77	82	87	98	98	98	92	71	77	79	82	81	63	69		82.0
	MIN	37	41	52	41	42	49	43	56	45	46	46	57	52	51	46	42	45	47	53	51	47	47	58	47	41	52	49	50	46	42		47.4
DEADWOOD DAM	MAX	60	62	61	64	67	75	81	83	82	83	84	80	78	76	61	61	62	72	78	86	91	88	86	65	64	71	73	69	55	63		72.7
	MIN	22	23	36	24	36	28	31	31	32	30	33	38	38	37	41	30	25	43	29	33	32	35	38	34	30	30	32	32	35	31		32.3
DEER FLAT DAM	MAX	66	75	71	75	80	83	87	90	88	90	90	84	72	74	72	71	77	81	86	93	95	90	75	67	76	82	82	67	67	75		79.4
	MIN	41	45	49	50	52	53	52	59	55	55	63	59	53	48	52	48	48	53	55	58	58	66	56	53	46	52	50	54	47	48		52.6
DEER POINT	MAX	49	55	53	57	61	65	71	75	73	70	73	69	72	60	54	53	59	64	69	77	78	77	72	60	62	60	64	62	40	52		63.5
	MIN	21	28	34	39	44	44	54	58	54	54	55	55	33	47	39	33	44	47	53	60	63	57	46	29	38	39	44	39	30	38		44.0
DIXIE	MAX	45	56	55	57	54	70	73	74	75	78	81	77	75	65	55	52	55	67	73	82	86	88	79	46	60	65	68	67	60	55		66.4
	MIN	20	28	35	25	32	36	35	29	32	27	32	35	36	35	29	32	26	30	31	33	38	36	45	32	30	30	40	35	30	32		32.2
DRIGGS	MAX	52	52	50	50	59	63	69	72	74	75	75	75	70	68	67	64	67	67	70	78	82	87	86	87	67	74	74	73	66	57		69.0
	MIN	32	40	40	34	37	47	45	40	34	40	40	43	45	40	34	35	34	36	42	45	45	49	45	42	32	42	40	41	40	35		39.8
DUBOIS EXP STA	MAX	51	51	59	62	62	70	81	80	70	74	76	76	72	67	67	62	64	69	76	84	86	88	86	81	72	73	77	81	71	61		71.6
	MIN	33	37	38	35	44	38	46	49	41	45	48	50	46	45	46	44	39	39	42	48	51	54	52	47	40	47	43	44	39	36		43.5
DUBOIS CAA AP	MAX	55	53	61	64	67	71	82	70	72	76	78	77	75	72	69	66	67	71	80	87	89	90	85	69	74	75	78	83	59	66		72.7
	MIN	34	37	32	30	42	41	41	47	44	49	48	48	46	45	45	46	37	39	44	45	52	53	49	44	40	50	41	44	37	37		42.9
ELK CITY	MAX	53	58	60	64	61	75	76	76	80	82	83	81	78	75	61	58	66	71	76	88	90	91	85	56	67	68	73	71	50	54		70.9
	MIN	24	31	43	28	39	38	34	31	31	29	29	39	40	37	33	33	34	38	34	35	40	38	50	34	30	40	47	38	42	37		35.9
ELK RIVER 1 S	MAX	58	65	64	67	69	75	77	77	81	86	89	89	83	76	67	65	69	70	77	90	96	95	91	65	71	71	72	73	57	60		74.8
	MIN	38	33	43	36	44	42	37	36	48	61	58	46	44	42	39	40	37	38	35	40	48	44	49	43	36	39	45	44	44	40		42.3

See reference notes following Station Index.

DAILY TEMPERATURES

Station		Day Of Month 1	2	3	4	5	6	7	8	9	10	11	12	13	14	15	16	17	18	19	20	21	22	23	24	25	26	27	28	29	30	31	Average
EMMETT 2 E	MAX	71	78	74	79	84	86	94	97	93	91	94	93	88	80	75	75	81	84	95	99	97	93	70		80	85	85	83	84	76		85.0
	MIN	34	44	49	41	45	45	50	47	62	50	51	57	54	58	51	45	49	48	51	57	60	53	50		45	51	46	44	45	47		49.3
FAIRFIELD RS	MAX	62	65	63	71	74	76	84	86	77	78	82	79	72	74	67	63	69	74	80	87	90		89	71	70	76	75	76	65	69		74.6
	MIN	37	36	41	35	41	39	43	43	39	42	45	44	46	43	48	41	36	36	38	45	48	51	47	41	37	39	36	42	50	34		41.4
FENN RS	MAX	62	69	70	68	68	82	84	84	87	92	93	89	88	85	73	69	77	78	84	95	95	95	91	67	76	79	80	80	57	62		79.3
	MIN	37	40	50	41	49	46	46	42	42	43	46	49	49	44	43	45	40	47	46	45	50	50	59	46	41	48	46	48	51	45		45.8
FORT HALL IND AGENCY	MAX	51	56	58	68	75	77	85	82	77	78	84	82	80	74	72	67	70	77	84	90	95	95	87	83	79	78	79	87	85	72		77.6
	MIN	34	39	42	38	49	41	49	46	46	47	50	51	47	48	42	49	39	41	46	48	48	49	60	48	39	48	52	42	40	35		45.1
GARDEN VALLEY RS	MAX	70	72	71	75	79	82	89	92	88	89	91	89	85	78	70	70	75	80	86	101	98	99	94	78	74	79	82	80	59	72		81.6
	MIN	30	35	49	35	39	40	42	41	42	42	44	49	50	49	44	42	37	42	40	42	46	46	50	40	40	45	43	45	44	40		42.4
GLENNS FERRY	MAX	71	75	76	78	82	86	92	96	88	90	93	91	83	85	65	75	83	87	91	98	103	98	87	75	82	84	87	81	66	80		84.3
	MIN	44	40	56	48	52	51	46	50	54	61	54	56	61	50	56	50	39	51	46	52	56	54	61	51	45	59	49	56	47	46		51.4
GOODING CAA AP	MAX	64	69	65	73	76	82	89	92	83	86	89	87	81	81	62	70	77	82	87	94	100	98	81	68	78	81	82	80	61	76		79.8
	MIN	40	38	50	41	50	52	55	53	55	44	55	58	53	54	51	46	40	49	50	61	62	61	57	48	45	48	49	47	42	41		49.8
GRACE	MAX	52	45	48	59	68	68	78	74	70	69	74	73	73	61	69	60	65	68	77	81	83	85	82	68	75	68	72	78	70	63		69.2
	MIN	32	31	38	33	42	42	47	43	38	41	42	48	41	48	42	46	36	38	40	43	45	45	47	46	37	51	45	41	41	33		41.4
GRAND VIEW	MAX	72	78	77	82	86	92	97	98	97	91	98	92	88	87	81	80	85	90	97	102	107	100							73	83		88.9
	MIN	45	50	56	53	49	52	49	53	60	62	50	56	57	56	53	48	41	47	54	54	55	54							47	48		52.0
GRANGEVILLE	MAX	54	63	62	70	65	76	76	79	82	85	84	82	78	59	62	63	69	72	77	87	93	87	62	54	65	72	75	57	58	61		71.0
	MIN	34	38	44	43	50	50	48	44	44	46	50	55	51	45	43	42	38	44	44	45	54	55	50	38	36	43	45	46	44	41		45.0
GRASMERE	MAX	58	65	65	70	75	82	85	87	85	83	83	84	75	74	67	65	73	80	85	90	92	91	89	66	73	73	80	78	60	74		76.9
	MIN	36	34	46	43	41	44	48	48	50	41	45	54	55	47	47	38	33	44	42	50	51	53	44	39	39	41	39	46	35	39		43.7
GRAY	MAX	55	62	65	60	61	65	67	65	70	71	68	69	70	72	65	70	72	68	74	75	75	76	75	76	77	75	78	75	78	78		70.2
	MIN	30	28	32	28	30	32	35	34	39	38	32	35	34	39	38	38	38	39	40	42	42	40	40	45	45	42	35	38	46	27		36.7
GROUSE	MAX	57	56	60	64	67	70	80	72	69	69	74	74	71	69	55	61	61	67	73	80	82	84	75	61	67	70	69	73	58	60		68.3
	MIN	33	40	37	34	42	38	37	37	32	31	35	49	42	38	41	41	30	33	32	36	37	37	38	47	29	35	33	34	39	26		36.4
HAILEY AP	MAX	62	63	65	69	75	78	84	84	76	78	81	80	74	73	59	65	68	74	79	87	90	90	79	69	72	75	75	71	69	67		74.4
	MIN	36	32	38	35	41	37	43	44	49	41	45	52	44	45	45	43	37	39	42	46	49	49	47	41	36	48	40	43	37	34		41.9
HAMER 4 NW	MAX	56	55	61	64	68	71	85	78	78	76	79	80	77	72	72	68	66	74	80	85	88	89	85	82	75	75	78	82	76	64		74.6
	MIN	35	39	40	33	42	40	41	42	40	42	44	49	47	43	44	42	38	40	41	44	49	46	45	45	35	44	40	41	41	33		41.5
HAZELTON	MAX	58	67	66	71	75	79	85	89	84	83	89	88	79	79	66	67	72	80	86	93	96	95	94	76	79	78	80	79	75	74		79.4
	MIN	41	41	50	41	49	48	49	52	51	51	48	49	49	52	51	46	40	44	48	54	54	54	55	46	35	48	47	50	43	42		47.6
HILL CITY	MAX	63	65	60	70	72	76	83	86	82	77	83	82	78	75	66	63	71	75	80	90	92	91	87	72	69	75	76	74	65	69		75.6
	MIN	38	28	45	37	49	42	42	44	39	41	40	43	43	40	47	43	32	33	35	42	40	46	49	36	34	38	39	37	39	33		39.8
HOLLISTER	MAX	69	64	63	69	74	78	85	86	83	82	86	82	77	75	62	65	70	78	81	91	94	94	93	75	74	75	77	78	73	74		77.6
	MIN	31	31	42	29	38	38	43	46	51	50	43	49	38	42	41	35	32	33	37	55	45	56	42	36	45	43	41	55	40	40		41.6
IDAHO CITY	MAX	67	67	68	71	74	79	86	88	88	85	88	86	83	75	67	67	73	77	85	92	95	91	89	75	73	75	76	75	60	68		78.1
	MIN	27	29	43	30	35	36	37	38	38	36	40	44	47	44	41	39	31	39	36	40	41	41	41	38	32	42	37	39	41	35		37.9
IDAHO FALLS 6 NE	MAX	52	52	56	64	69	70	85	83	73	69	80	79	77	71	69	65	67	74	81	89	92	92	85	83	73	80	75	82	73	66		74.2
	MIN	31	37	42	32	46	39	49	41	41	39	49	52	47	45	40	48	40	39	49	58	60	61	53	47	37	44	45	50	43	34		44.6
IDAHO FALLS CAA AP	MAX	51	52	57	64	72	72	86	72	74	78	84	80	78	73	74	65	66	73	83	92	92	93	84	66	76	81	77	83	60	67		74.2
	MIN	32	39	41	35	44	41	51	46	43	41	50	51	48	46	47	46	41	43	39	49	48	49	53	48	41	47	46	47	39	36		44.2
IDAHO FALLS 43 NW W8	MAX	60	57	64	68	69	79	89	75	74	75	82	76	80	76	69	66	68	76	83	89	93	92	86	68	74	77	80	84	63	67		75.3
	MIN	37	41	41	36	44	42	42	44	40	38	44	51	47	39	40	46	40	38	39	46	47	47	44	49	43	45	45	43	37	32		42.2
IDAHO FALLS 46 W W8	MAX	60	59	62	68	73	78	89	76	75	79	82	81	79	74	67	67	70	76	83	90	92	95	86	67	76	80	78	83	58	69		75.7
	MIN	39	41	41	30	45	39	47	41	45	49	44	54	45	42	39	46	35	36	39	48	48	49	48	47	31	48	40	42	38	29		42.2
IRWIN 2 S	MAX	55	48	50	60	63	72	83	75	76	79	80	76	75	64	72	63	67	70	82	81	88	89	87	79	76	81	77	82	73	68		73.0
	MIN	34	35	39	33	39	36	42	38	33	39	49	47	44	45	43	44	33	36	42	44	48	49	48	47	35	52	47	45	41	37		41.5
ISLAND PARK DAM	MAX	48	47	51	55	56	65	74	72	67	71	72	70	69	64	65	64	65	73	80	81	83	80	75	75	67	69	69	74	67	54		67.4
	MIN	28	34	37	27	33	28	34	39	37	44	42	44	40	38	45	42	30	35	37	48	44	42	46	43	29	44	37	35	34	34		37.7
JEROME	MAX	65	71	68	75	76	82	88	91	92	85	89	88	80	81		70	76	83	87	94	100	98	97	81	80	82	83	83	75	76		82.6
	MIN	41	40	51	38	49	44	42	47	50	56	51	58	52		51	47	40	47	50	57	59	60	58	47	42	46	46	51	43	43		48.5
KELLOGG	MAX	54	66	69	71	74	74	78	78	81	85	90	94	89	81	61	70	78	68	72	80	94	101	89	70	55	73	73	74	64	58		75.5
	MIN	41	37	47	46	54	47	44	43	56	54	58	51	53	50	42	40	42	48	44	46	52	59	55	50	45	51	47	47	49	47		48.2
KOOSKIA	MAX	65	73	72	76	76	83	86	89	93	96	98	90	89	81	73	67	80	81	85	99	103	97	91	68	73	79	81	79	61	69		81.8
	MIN	42	39	51	41	49	49	47	44	44	44	48	51	51	46	44	46	41	45	44	46	51	52	60	47	42	45	49	50	51	45		46.8
KUNA 2 NNE	MAX	67	73		73	78	80	85	89	89	90	86	88	82	80	73	70	78	82	85	92	95	91	78	68	77	81	81	74	65	74		80.1
	MIN	37	40		44	45	44	45	48	58	50	52	52	56	54	50	44	40	45	45			49	52	50	42	43	44	48	43	49		47.0
LEWISTON WATER PLANT	MAX	70	74	74	78	79	86	85	91	95	97	98	94	87	80	74	78	80	79	87	96	99	97	91	70	78	76	84	82	73	72		83.5
	MIN	49	44	52	53	60	52	52	50	57	61	57	58	57	56	53	50	54	55	51	54	61	62	62	55	44	54	55	57	54	52		54.4
LEWISTON WB AP	MAX	68	74	75	81	76	85	84	88	94	95	97	91	82	71	71	75	80	79	85	95	99	93	71	65	78	77	82	64	68	69		80.4
	MIN	46	42	52	51	57	50	56	50	59	59	59	63	58	53	51	48	52	54	48	54	60	62	54	45	42	53	54	53	52	50		52.9
LIFTON PUMPING STA	MAX	51	48	48	58	65	69	78	76	69	69	75	75	77	72	70	72	68	72	78	80	85	84	80	80	72	78	75	77	72	65		71.3
	MIN	36	38	39	36	38	44	46	48	44	47	49	52	45	50	42	48	39	39	42	45	47	49	47	49	39	47	44	44	47	34		43.8
LOWMAN	MAX				70	75	80	87	92	89	90	91	86	78	74	65	69	72	78	85	89	97	95	90	70	62	74	77	75	55	69		79.0
	MIN			34	35	36	35	38	35	36	36	38	44	45	44	39	37	30	39	36	35	38	40	41	34	32	39	37	37	38	36		37.3
MACKAY RS	MAX	59	59	61	67	72	75	82	81	77	76	78	75	70	70	56	64	65	68	80	85	89	90	83	70	72	75	76	79	74	65		73.1
	MIN	34	39	38	35	41	41	47	47	37	38	40	41	40	41	42	42	38	37	40	47	46	45	44	45	40	43	43	39	33	35		40.6
MALAD	MAX						78	86	83	76	77	83	82	81	75	77	65	69	75	85	89	92	91	90	75	80	83	83	85	75	72		80.3
	MIN						46	48	48	50	50	47	57	43	53	45	49	37	41	43	47	50	48	53	50	45	50	57	45	43	34		47.2
MALAD CAA AP	MAX	50	52	56	67	74	77	85	84	75	77	82	84	82	65	79	65	73	78	87	90	92	93	92	75	82	85	82	87	61	74		76.8
	MIN	39	39	42	42	38	44	44	43	42	39	41	49	41	47	42	44	35	36	40	43	47	42	45	51	40	46	50	42	39	32		42.1
MAY RS	MAX	61	59	62	67	69	74	80	78	76	82	84	80	73	70	65	61	66	72	82	81	90	90	86	80	70	69	72	72	69	67		73.6
	MIN	26	35	38	31	39	41	41	40	39	35	41	48	45	37	44	44	32	36	38	43	43	45	50	48	34	39	37	38	43	32		39.4
MC CALL	MAX	50	60	58	61	62	68	76	76	78	80	82	76	74	75	58	61	62	68	75	84	89	87	83	64	63	65	71	58	53	59		69.2
	MIN	31	32	40	32	38	35	38	38	40	40	40	45	46	46	40	37	38	37	39	41	35	44	48	42	31	40	39	41	38	36		38.9
MC CAMMON	MAX	52	54	55	65	74	77	85	84	74	74	82	79	83	69	66	66	73	79	83	90	92	92	87	89	81	83	83	83	75	61		76.3
	MIN	33	37	43	46	44	41	45	47	47	51	54	57	48	51	44	36	33	37	38	40	41	45	52	50	39	51	52	43	41	32		43.9

See reference notes following Station Index.

DAILY TEMPERATURES

Station		Day Of Month 1	2	3	4	5	6	7	8	9	10	11	12	13	14	15	16	17	18	19	20	21	22	23	24	25	26	27	28	29	30	31	Average
MERIDIAN 1 W	MAX	66	72	73	75	79	80	87	91	90	86	90	89	87	77	72	77	84	87	92	97	96	90	75	79	80	82	80	76	74	73		81.9
	MIN	36	42	50	46	50	48	49	48	54	53	55	54	57	57	50	41	47	48	54	58	54	53	49	45	46	46	54	47	49	44		49.5
MESA	MAX	64	75	71	75	76	82	87	89	87	91	93	91	85	83	73	71	76	81	87	95	99	96	87	64	74	79	81	65	61	69		80.2
	MIN	38	40	56	45	45	47	52	59	55	53	55	60	58	57	50	46	50	51	54	62	61	59	56	45	43	56	48	52	44	45		51.4
MINIDOKA DAM	MAX	51	58	63	68	74	75	84	84	72	77	80	84	79	73	69	65	68	78	85	92	95	95	82	65	79	78	80	83	55	71		75.4
	MIN	33	42	48	45	45	44	50	50	52	50	50	51	51	54	52	50	42	49	53	56	57	58	58	49	44	46	44	54	44	44		48.8
MONTPELIER RS	MAX	47	55	46	56	59		70	80	76	69	74	76	75	78	64	74	67	67	72	80	82	87	89	87	72	73	78	77	79	56		71.2
	MIN	34	32	36	31	37	39		42	38	40	40	49	42	50	38	45	32	36	37	41	42	46	43	47	36	48	41	40.	41	28		39.7
MOSCOW U OF I	MAX	61	69	67	72	72	76	77	81	84	88	89	87	75	72	68	68	73	70	77	89	94	93	85	63	72	71	75	74	63	63		75.6
	MIN	42	38	47	46	51	45	43	40	46	58	57	52	47	51	47	40	48	50	40	44	52	53	50	46	41	50	51	49	45	44		47.1
MOUNTAIN HOME 1 NE	MAX	69	72	71	74	78	85	90	95	90	88	94	91	83	78	76	73	82	87	92	101	103	100	87	65	80	75	85	83	70	85		83.4
	MIN	37	41	42	46	48	49	51	53	55	48	50	56	52	68	54	44	39	50	47	52	58	57	56	47	48	53	45	45	40	45		49.2
MULLAN PASS CAA	MAX	42	47	46	51	50	57	58	63	67	72	76	72	64	54	53	52	54	54	64	75	84	84	50	40	59	53	58	50	39	46		57.8
	MIN	30	35	34	38	39	43	45	43	43	45	51	53	46	38	37	36	39	41	41	52	61	48	40	32	31	46	44	37	35	30		41.1
NAMPA 2 NW	MAX	63	69	75	72	78	82	84	89	94	89	90	93	92	85	80	73	75	79	83	88	95	99	93	80	70	79	81	83	74	67		81.8
	MIN	39	46	51	48	48	49	48	53	61	51	53	55	56	56	51	46	42	48	51	53	57	56	56	50	45	54	47	55	47	48		50.7
NEW MEADOWS RS	MAX	54	56	68	63	67	69	78	82	80	89	81	86	80	78	69	64	65	70	74	78	88	91	86	69	53	73	73	74	68	58		72.8
	MIN	32	36	39	30	38	33	40	41	48	44	44	45	46	48	32	32	34	34	36	48	49	47	53	31	34	33	34	41	42	31		39.2
NEZPERCE 2 E	MAX	55	64	65	65	65	75	75	80	84	86	87	81	75	61	64	61	70	71	76	88	93	87	72	55	67	70	72	64	59	58		71.5
	MIN	33	39	45	41	47	48	48	47	51	52	57	55	51	47	43	44	41	45	41	50	56	59	50	41	35	44	47	48	44	45		46.5
OAKLEY	MAX	53	60	63	69	75	90	92	94	87	87	88	93	90	81	71	75	72	91	90	93	104	98	88	77	76	76	78	84	70	75		81.3
	MIN	35	37	38	42	44	43	55	50	44	41	48	55	45	51	51	44	41	48	50	57	53	58	49	44	39	47	43	43	41	40		45.9
OBSIDIAN 4 NNE	MAX	54	54	51	59	63	67	71	74	75	75	75	70	65	60	65	65	65	66	70	68	73	79	80	71	60	66	65	65	65	67		66.8
	MIN	22	23	36	24	28	28	32	30	35	27	32	35	33	35	32	33	25	25	25	32	31	32	35	37	24	28	30	30	30	26		29.8
OLA 5 S	MAX	67	73	69	74	80	84	88	89	92	89	92	91	87	85	79	72	78	86	87	94	97	92	93	68	77	78	80	77	54	68		81.3
	MIN	35	40	42	35	40	41	40	44	45	50	48	45	45	47	46	46	54	61	49	43	47	48	46	47	37	42	45	48	45	43		44.8
OROFINO	MAX	69	74	75	78	76	85	86	91	97	101	98	92	86	84	74	74	82	80	79	99	105	103	97	70	81	81	85	75	68	70		83.8
	MIN	45	42	52	44	47	49	47	43	45	48	51	53	53	50	46	50	45	48	44	47	54	55	43	50	43	43	54	52	51	50		48.1
PALISADES DAM	MAX	53	51	48	60	64	68	82	81	81	76	76	77	76	72	72	61	67	68	81	83	88	88	86	80	76	78	77	82	69	64		72.8
	MIN	33	36	41	35	41	36	43	36	34	45	49	48	45	47	45	45	36	39	41	46	46	48	47	43	38	53	49	43	42	36		42.2
PARMA EXP STA	MAX	66	76	76	77	82	86	88	90	89	90	94	94	95	81	77	75	81	83	95	97	98	96	93	76	74	76	85	83	68	77		83.9
	MIN	42	44	55	48	51	52	48	57	58	56	53	58	55	57	51	47	48	51	54	51	54	58	52	53	54	52	45	52	48	50		51.8
PAUL 1 E	MAX	58	50	66	64	70	73	77	83	84	77	82	87	86	81	77	65	65	70	80	86	93	96	95	80	67	78	78	80	82	58		76.3
	MIN	38	34	47	42	45	42	50	47	49	49	49	54	45	47	50	46	41	46	45	45	55	51	56	48	42	46	45	47	44	40		46.2
PAYETTE	MAX	69	78	73	80	82	86	90	94	88	90	95	94	88	84	76	76	81	85	89	95	99	95	89	71	79	83	85	81	68	77		84.0
	MIN	41	44	51	45	55	47	48	51	60	50	51	59	56	58	55	48	50	50	50	52	55	59	57	55	45	53	48	55	48	50		51.5
PIERCE RS	MAX	54	63	63	64	66	74	75	79	84	87	88	87	84	79	64	65	69	72	78	91	96	95	90	61	70	73	73	74	56	58		74.4
	MIN	35	32	40	34	37	39	37	35	40	38	44	45	44	39	40	45	46	41	35	39	44	47	51	43	33	40	44	41	42	40		40.3
POCATELLO WB AP	MAX	49	56	59	66	76	77	87	77	76	78	83	81	79	73	74	68	72	76	85	88	93	95	85	68	78	78	80	87	55	70		75.6
	MIN	36	40	48	40	48	43	51	45	44	44	48	54	46	49	46	48	39	43	47	49	48	51	57	48	40	49	53	50	40	38		46.1
PORTHILL	MAX	67	68	72	74	76	79	78	80	85	88	86	90	87	82	79	75	73	70	71	77	85	92	88	56	71	69	72	69	70	63		76.4
	MIN	41	35	39	50	41	39	49	39	42	44	46	48	54	47	42	40	42	47	40	42	47	52	50	52	47	51	51	47	52	48		45.5
POTLATCH 1 SE	MAX	62	65	64	72	70	76	76	79	84	88	89	83	78	63	65	70	70	70	78	90	95	89	71	56	72	72	73	63	62	62		73.6
	MIN	41	33	46	40	49	47	43	39	41	46	47	47	47	46	40	34	41	46	35	42	49	54	45	43	37	46	48	48	43	45		43.6
PRESTON SUG FACT 2 SE	MAX	53	49	52	63	68	74	83	83	80	78	83	83	82	79	77	76	69	77	86	90	93	92	90	90	80	84	82	86	85	70		77.9
	MIN	39	40	42	40	46	46	47	44	43	48	54	50	43	53	45	49	39	37	41	42	47	45	49	51	41	51	46	42	43	34		44.6
PRIEST RIVER EXP STA	MAX	62	71	74	75	74	76	76	77	83	87	88	86	77	74	66	75	69	68	74	85	93	88	83	65	70	69	70	69	63	59		74.9
	MIN	38	39	45	46	45	37	40	36	38	40	45	46	51	42	37	33	34	45	37	41	45	52	54	47	39	48	49	48	49	41		42.9
RICHFIELD	MAX	60	65	66	70	75	77	85	87	87	80	85	84	77	77	66	65	71	77	84	90	95	94	93	75	76	77	78	78	72	71		77.9
	MIN	39	32	45	40	45	46	47	51	53	54	53	53	52	51	49	44	40	39	40	51	60	57	52	46	41	49	42	47	41	39		46.6
RIGGINS RS	MAX	63	73	71	78	76	88	88	86	89	93	94	94	89	88	70	71	80	86	86	95	105	105	99	68	74	79	86	86	65	72		83.2
	MIN	33	42	52	44	51	54	51	50	51	55	56	58	57	54	50	49	50	51	50	54	60	64	59	49	44	49	52	55	47	46		51.2
RUPERT	MAX	57	51	65	66		82	83	87	84	81	83	89	87	81	81	68	74	79	82	89	95	97	96	82	69	82	82	83	83	59		79.2
	MIN	38	33	46	43	46	45	49	49	50	50	53	57	49	52	51	46	40	47	46	58	55	54	58	48	43	49	46	51	43	40		47.8
SAINT ANTHONY	MAX	54	48	57	61	65	71	84	70	73	79	81	79	87	70	73	67	67	74	82	90	90	92	86	80	79	76	79	84	74	65		74.6
	MIN	29	32	37	31	39	36	35	43	43	42	46	45	47	43	44	48	34	38	41	44	48	47	46	48	35	45	42	41	40	35		40.8
SAINT MARIES	MAX	67	69	71	77	72	80	78	83	86	92	93	90	89	76	70	71	72	76	78	90	98	96	85	69	73	69	73	75	63	62		78.1
	MIN	36	35	44	40	42	42	40	38	42	49	47	50	46	46	41	35	41	40	39	42	47	51	52	47	39	44	48	41	46	46		43.2
SALMON	MAX	65	66	66	72	66	84	85	85	80	86	89	86	79	77	62	63	69	79	85	85	93	97	93	64	76	75	78	83	52	71		77.0
	MIN	28	34	43	31	45	47	40	40	42	43	49	49	46	45	48	44	35	40	40	45	46	45	49	45	35	41	47	42	42	37		42.1
SANDPOINT EXP STA	MAX	62	67	69	73	75	75	74	76	80	83	87	84	80	72	69	71	70	70	82	85	88	88	83	63	67	68	66	64	64	58		73.8
	MIN	37	35	44	48	48	39	49	50	54	57	57	51	56	42	37	37	38	48	45	48	51	67	55	50	46	48	53	46	52	48		47.9
SHOSHONE	MAX	62	71	69	73	76	80	89	92	91	82	91	88	82	81	70	68	76	82	87	97	99	100	97	75	78	84	82	82	74	76		81.8
	MIN	41	34	41	43	41	44	39	41	54	57	55	55	53	59	52	45	39	48	48	49	62	60	55	45	42	47	45	51	41	41		47.6
SPENCER RS	MAX	49	51	58	58	64	68	77	75	70	76	75	70	70	67	65	62	62	68	74	81	85	85	83	80	70	72	72	76	52	61		69.2
	MIN	32	34	39	34	36	33	38	42	38	42	40	43	42	39	40	43	38	34	36	48	44	43	40	41	33	40	38	35	37	31		38.4
SPRINGFIELD 1 SE	MAX	54	56	61	65	77	74	88	81	76	78	84	80	78	72	76	68	68	75	82	91	94	92	85	73	77	76	78	82	75	68		76.1
	MIN	37	41	44	38	42	41	45	44	47	42	44	47	45	48	46	48	39	40	44	47	50	49	50	47	36	48	44	43	40	34		43.7
STIBNITE	MAX	45	46	53	52	58	60	70	73	74	74	76	77	76	72	67	54	52	56	65	72	80	86	86	74	63	63	65	66	64	45		65.5
	MIN	21	31	35	28	34	34	35	35	36	34	37	39	38	39	33	38	30	33	34	39	43	45	43	39	30	31	35	30	34	32		34.8
STREVELL	MAX	40	50	57	65	74	78	86	85	78	75	79	81	78	71	74	64	68	77	83	87	90	89	89	78	76	79	76	84	80	70		75.4
	MIN	32	35	42	37	39	46	48	45	43	45	48	54	44	52	50	44	33	42	44	52	53	55	51	47	39	42	44	45	40	44		44.5
SUGAR	MAX	55	51	59	64	66	70	83	83	73	78	79	78	77	70	72	65	67	73	81	87	90	90	84	81	75	77	75	82	76	65		74.2
	MIN	30	38	38	32	40	37	42	46	41	37	48	51	47	41	44	48	37	38	40	43	50	58	45	48	35	45	42	41	40	36		41.9
SUN VALLEY	MAX	60	60	63	66	71	73	80	80	80	74	78	75	69	69	62	63	65	68	74	82	85	85	84	74	67	71	72	74	71	62		71.9
	MIN	28	33	40	30	32	33	32	33	31	28	31	46	36	36	41	40	28	32	30	34	35	33	36	42	28	31	29	29	39	30		33.5
SWAN FALLS PH	MAX	68	76	76	78	83	89	93	96	93	91	96	95	88	84		77	85	89	95	100	104	100	98	79	85	82	89	88	69	79		87.1
	MIN	45	50	55	55	57	56	57	63	63	57	60	65	63	61		53	50	54	60	58	62	65	59	51	52	62	54	55	48	52		56.6

See reference notes following Station Index.

Table 5-Continued

DAILY TEMPERATURES

Station		Day Of Month 1	2	3	4	5	6	7	8	9	10	11	12	13	14	15	16	17	18	19	20	21	22	23	24	25	26	27	28	29	30	31	Average
TETONIA EXP STA	MAX	53	49	49	55	56	65	77	67	68	71	73	74	68	62	63	60	62	72	76	79	83	84	80	64	71	71	73	79	62	60		67.5
	MIN	30	35	37	29	38	34	41	41	28	33	45	43	44	39	40	39	32	34	36	40	43	45	45	39	29	40	38	40	36	34		37.6
THREE CREEK	MAX	57	64	57	62	75	80	86	87	82	80	81	87	81	76	74	65	70	78	85	90	92	91	87	65	73	75	77	80	70	74		76.7
	MIN	32	30	44	39	35	35	40	40	34	38	38	46	50	42	41	40	29	40	35	50	45	34	36	35	31	38	45	34	35	31		38.1
TWIN FALLS 2 NNE	MAX	64	67	66	72	76	80	86	89	90	85	94	90	80	82	68	68	77	82	88	93	100	98	97	82	81	81	83	82	75	75		81.7
	MIN	41	41	42	41	52	49	48	48	51	49	46	52	49	50	51	47	40	45	46	52	52	52	58	47	43	50	45	50	43	42		47.4
TWIN FALLS 3 SE	MAX	52	64	70	70	75	78	83	89	90	80	85	90	86	80	81	63	70	77	82	86	96	99	98	87	70	81	81	81	80	60		79.8
	MIN	39	41	51	44	48	52	52	54	52	49	45	55	51	52	50	46	44	53	50	50	49	51	58	47	44	43	51	47	43	43		48.5
WALLACE	MAX	58	65	69	70	76	75	74	77	81	87	90	85	77	59	66	68	68	70	71	91	95	86	78	58	72	67	71	60	58	58		72.7
	MIN	36	34	42	50	45	43	40	38	43	45	52	45	47	43	35	38	38	43	41	42	57	57	52	46	45	46	45	43	45	42		43.9
WALLACE WOODLAND PARK	MAX	48	59	62	65	69	64	74	74	75	79	83	87	86	78	58	68	68	66	71	77	90	95	90	66	60	69	69	69	60	53		71.1
	MIN	38	39	46	44	47	46	40	38	45	45	49	44	48	43	38	36	38	44	41	42	44	51	54	48	40	45	45	43	47	44		43.7
WEISER 1 S	MAX	70	79	80	81	84	82	94	95	92	90	96	95	89	81	80	78	82	83	83	95	98	95	90	75	81	85	84	80	70	77		84.8
	MIN	36	45	55	45	54	49	49	50	54	48	51	60	53	57	55	44	53	49	54	54	54	55	58	55	49	54	48	56	49	49		51.4
WINCHESTER 1 SE	MAX	55	60	60	66	62	72	72	75	79	81	84	83	72	69	57	63	66	67	73	85	90	88	81	55	60	67	71	66	57	58		69.8
	MIN	37	34	44	40	43	45	43	39	41	43	45	49	46	40	40	41	40	40	36	44	48	51	45	40	35	40	46	44	41	40		42.0

Table 6

EVAPORATION AND WIND

Station		Day of month 1	2	3	4	5	6	7	8	9	10	11	12	13	14	15	16	17	18	19	20	21	22	23	24	25	26	27	28	29	30	31	Total or Avg.
ABERDEEN EXP STA	EVAP	.02	.11	.09	.36	.28	.35	.50	.43	.45	.32	.20	.35	.19	.15	.22	.21	.34	.27	.26	.35	.32	.52	.22	.54	.23	.28	.35	.60	.20	.21		8.92
	WIND	78	136	86	97	94	122	165	115	193	91	37	64	53	38	71	107	101	69	33	32	59	42	125	215	88	46	120	188	166	106		2937
ARROWROCK DAM	EVAP	.22	.29	.27	.16	.20	.29	.24	.33	.37	.25	.28	.30	.23	.22	.19	.10	.27	.21	.25	.23	.31	.36	.43	.36	.12	.17	.24	.26	.06	.12		7.33
	WIND	194	103	86	78	48	65	35	-	28	23	27	28	11	23	48	10	54	19	25	27	39	19	47	96	25	32	32	28	45	52		B 1393
LIFTON PUMPING STA	EVAP	.06	.05	.06	.11	.26	.26	.36	.37	.35	.40	.33	.28	.28	.14	.16	.20	.31	.12	.35	.27	.27	.32	.29	.32	.25	.32	.32	.31	.24	.19		7.55
	WIND	68	105	52	64	84	60	65	68	124	94	165	59	56	58	26	75	52	39	79	32	29	24	36	69	51	42	34	53	104	24		1891
MINIDOKA DAM	EVAP	.15	.12	.31	.30	.48	.34	.44	.38	.50	.40	.33	.48	.18	.25	.11	.20	.34	.28	.34	.38	.41	.56	.58	.52	.27	.34	.35	.35	.38	.20		10.27
	WIND	155	150	210	100	220	130	140	110	205	140	80	105	80	120	80	150	120	140	70	90	130	130	180	250	140	70	110	130	250	190		4175
MOSCOW U OF I	EVAP	.13	.20	.22	.22	.27	.24	.29	.26	.30	.27	.30	.35	.22	.15	.16	.15	.14	.32	.18	.26	.19	.38	.20	.06	.10	.16	.19	.06	.32	.27		6.56
	WIND	45	62	126	87	103	48	32	27	46	44	13	24	5	2	33	16	17	56	23	15	10	24	80	28	50	22	22	17	110	76		1263
PALISADES DAM	EVAP	.01	.02	*	.12	.13	.22	.34	*	.60	.30	.29	*	.32	.13	.13	*	.28	.18	.25	.23	.27	.35	.37	.28	.22	.38	.14	.36	.10	.13		6.15
	WIND	34	69	*	88	61	60	103	*	128	62	68	*	140	60	51	*	130	82	88	77	70	89	92	78	79	87	48	90	64	68		2066

Table 7

SNOWFALL AND SNOW ON GROUND

Station		Day of month 1	2	3	4	5	6	7	8	9	10	11	12	13	14	15	16	17	18	19	20	21	22	23	24	25	26	27	28	29	30	31
[illegible]ONNERS FERRY 1 SW	SNOWFALL	[illegible]													T																	
	SN ON GND	[illegible]																														
[illegible]Y [illegible] P	SNOWFALL	T																														
	SN ON GND																															
[illegible]	SNOWFALL																									1.5					T	
	SN ON GND	23	1	20	20	19	18	17	12	8	6	2																				
[illegible] WB AP	SNOWFALL	T														T																
	SN ON GND																															
[illegible]POINT EXP STA	SNOWFALL														T	T								T								
	SN ON GND														T	T																

See reference notes following Station Index.

MONTHLY AND SEASONAL HEATING DEGREE DAYS

Season of 1954 1955

Station	July	August	September	October	November	December	January	February	March	April	May	June	Total	Normal July-June
ABERDEEN EXP STA	13	57	209	579	743	1351	1513	1255	1074	696		139		
AMERICAN FALLS 1 NW	17	79	178	554	726	1291	1450	1172	1015	656	373	136	7647	
ANDERSON DAM	3	25	99	401	603	1079	1290	1101	1048	686	323	85	6743	
ARCO	24	135	314	723	837	1387	1709	1345	1244	798	469	197	9182	
ARROWROCK DAM							1380	1149	1026	682	361	86		
ASHTON 1 S	58	156	358	729	891	1461	1623	1412	1393	893	440	236	9650	
ATLANTA 1 E				576	728		1340	1166		920				
AVERY RS	28	81	175	558	677	1075	1074	988	1017	707	456	155	6991	
BAYVIEW MODEL BASIN	73	133	301	713			1099	1089	1065	750	518	213		
BIG CREEK 1 S	182	331	472	799	866	1475	1493	1337	1356	982	693	428	10414	
BLACKFOOT	6	28	139	479	709	1336	1475	1194	1057	660	312	109	7504	
BLACKFOOT DAM			382		926									
BLISS	7	40	171	449	666	1095	1264	1048	897	566	323	66	6592	
BOISE LUCKY PEAK DAM								967						
BOISE WB AP	13	39	145	431	636	1062	1279	1052	887	621	353	69	6587	
BONNERS FERRY 1 SW	51	65	270	683	721	1071	1117	1063	1071	667	435	134	7348	
BUHL	6	32	100	411	590	1086	1210	977	865	585	305	72	6239	
BUNGALOW RS	8	56	180									177		
BURKE 2 NNE	167	263	439	767	825	1216	1258	1155	1282	958	732	371	9433	
BURLEY							1263	1055	961	638	334	100		
BURLEY FACTORY							1332	1121	1014	696				
BURLEY CAA AP	15	53	195	540	697	1186	1352	1100	994	686	411	129	7358	
CALDWELL	5	39	161	481	689	1080	1219	973	794	534	268	40	6283	
CAMBRIDGE	15	52	177	549	739	1361	1445	1263	1070	635	341	93	7740	
CASCADE 1 NW	51	164	335	675	825	1394	1492	1315	1287	925	582	293	9338	
CHALLIS	14	93	219		800	1430	1569	1251	1111	759	420	179		
CHILLY BARTON FLAT	117	254	437	828	956	1588	1701	1451	1306	919	591	349	10497	
CLARK FORK 1 ENE	108	150	284	651	661	1059	1118	1018	1060	741	484	175	7509	
CLIFFS							1440	1143	1149	857	556	260		
COBALT BLACKBIRD MINE							1587	1458	1512	1126	771	470		
COEUR D ALENE RS	28	66	197		660	1036	1097	992	1042	692	425	123		
CONDA							1535	1361	1324	930	507	288		
COTTONWOOD	95	198	331	645	760	1144	1241	1112	1182	791	555	233	8287	
COUNCIL	8	39	136	499	705	1304	1372	1183	1103	698	341	82	7470	
DEADWOOD DAM	132	276	409	727	879	1468	1540	1358	1352	978	694	366	10179	
DEER FLAT DAM	5		137	462	655	1049	1207	980	815	556	307	63		
DEER POINT						1244	1426	1278	1362	1099	722	343		
DIXIE	227	392	533	808	936	1453	1487	1400	1450	1061	780	465	10992	
DRIGGS							1613	1411	1391	920	500	316		
DUBOIS EXP STA	16	56	197	621	804	1352	1628	1368	1384	857	450	232	8965	
DUBOIS CAA AP	28	65	231	657	838	1459	1706	1385	1346	806	460	224	9205	
ELK CITY	134	250	335	701	820		1350		1247	914	620	344		
ELK RIVER 1 S	85	156	273	630	739	1130	1142	1090	1185	795	551	223	7999	
EMMETT 2 E	2	34	139	461	646	1064	1248	1019	837	547	289	43	6329	
FAIRFIELD RS	33	127	306	631	815	1388	1645	1363	1301	835	511	214	9169	
FAIRYLAWN								1101	1059		515			
FENN RS	3	37	133	508	678	1045	1058	919	953	629	394	112	6469	
FORT HALL IND AGENCY	11	40	156	561	732	1367	1482	1221	1059	694	367	138	7828	
GARDEN VALLEY RS	12	57	146	516	785	1242	1333	1102	995	662	381	127	7358	
GLENNS FERRY	0		125	442	701	1040	1191	957	843	519	259	39		
GOODING CAA AP	9	25	140	464	648	1150	1354	1116	977	641	390	92	7006	
GRACE	32	105	249	624	780	1347	1578	1381	1282	852	487	285	9002	
GRAND VIEW	0	0	60	406	639	1048	1199	929	778	488	205	19	5771	
GRANGEVILLE	69	144	283	617	717	1087	1153	1063	1092	769	570	226	7790	
GRASMERE	23	95	218	554	697	1198	1344	1154	1017	763	490	166	7719	
GRAY	68	160		799	934	1359	1534	1373	1455	925	716	337		
GROUSE	128	275	440	856	950	1513	1749	1440	1384	930	613	371	10649	
HAILEY AP	45	130	318	684	806	1374	1669		1323	872	507	211		
HAMER 4 NW	23	75	246	698	871	1533	1746	1400	1289	750	411	207	9249	
HAZELTON	10	42	138	511	690	1193	1332	1074	961	616	337	101	7005	
HILL CITY	43	115	296	675	799	1372	1627	1389	1363	865	513	219	9276	
HOLLISTER	13	44	141	544	664	1098	1261	1121	980	672	430	189	7157	
IDAHO CITY	39	149	278	585	748	1232	1413	1201	1153	768	480	208	8254	
IDAHO FALLS 6 NE	21	75	231	616	780	1393	1548	1313	1209	725	373	202	8486	
IDAHO FALLS CAA AP	15	67	212	621	775	1430	1622	1365	1213	728	411	193	8652	
IDAHO FALLS 43 NW WB	23	61	264	726	894	1536	1869	1436	1260	815	480	192	9556	8925
IDAHO FALLS 46 W WB	20	96	311	730	890	1492	1748	1464	1272	809	462	201	9495	8556
IRWIN 2 S	27	87	222	602	761	1344	1509		1246	784	454	235		
ISLAND PARK DAM	95	210	397	832	968	1583	1703	1512	1591	1024	647	367	10929	
JEROME	9	37	138	497	665	1160	1300	1074	966	616	344	73	6879	
KELLOGG							1110	980	1055	700	448	152		
KOOSKIA	6	33	115	501	669	1025	1018	874	895	575	303	86	6100	
KUNA 2 NNE	29	65	206	507	672	1091	1289	1039	848	593	334	94	6767	
LEWISTON WATER PLANT	0	12	62	414	576	942	928	773	803	490	246	25	5271	
LEWISTON WB AP	7	38	131	492	630	984	1031	870	912	593	352	59	6099	
LIFTON PUMPING STA	20	108	264	655	847	1406	1589	1467	1393	947	472	218	9386	
LOWMAN										774	533	202		
MACKAY RS	34	121	286	668	833	1428	1609	1341	1255	832	498	245	9150	
MALAD	4	29	121	482	678	1184	1456	1244	1069	665	364	77	7373	
MALAD CAA AP	11	38	179	564	761	1216	1601	1355	1129	702	368	174	8098	
MAY RS	37	147	304	677	851	1504	1648	1342	1190	789	474	257	9220	
MC CALL	104	250	390	695	857	1364	1472	1340	1401	1049	753	324	9999	
MC CAMMON	14	59	196	604	732	1287	1483	1267	1076	663	378	168	7927	
MERIDIAN 1 W	9	52	175	505	696	1109	1300	1056	858	575	288	61	6684	
MESA	7	40	116	448	627		1370	1130	1084	672		84		
MINIDOKA DAM	12	35	155	521	698	1237	1436	1196	1058	701	403	131	7583	
MONTPELIER RS							1582	1470	1413	950	475	283		
MOSCOW U OF I	61	104	201	538	641	988	1076	967	1050	701	466	143	6936	
MOUNTAIN HOME 1 NE	2	14	92	366	604	1075	1247	1018	919	578	308	67	6290	
MULLAN PASS CAA	225	345	541	868	941	1289	1428	1346	1489	1117	891	469	10949	
NAMPA 2 NW							1271	1042	850	571	314	61		
NEW MEADOWS RS	91	208	404	727	827	1400	1477	1434	1343	942	607	279	9739	
NEZPERCE 2 E	79	143	280	626	712	1097	1195	1082	1152	773	556	213	7908	
OAKLEY	5	47	164	476	611	1079	1268	1013	944	665	378	118	6768	
OBSIDIAN 4 NNE	237	380	526	855	993	1516	1600	1429	1439	1130	780	492	11377	
OLA 5 S	16	52	206	530	792	1184	1304	1231	1047	665	386	105	7518	
OROFINO	4	23	83	479	606	981	947	833	870	527	276	58	5687	
PALISADES DAM	25	82	212	606	781	1409	1549	1312	1223	815	435	222	8471	

See reference notes following Station Index.

MONTHLY AND SEASONAL HEATING DEGREE DAYS

CONTINUED

Season of 1954 - 1955

IDAHO

Station	July	August	September	October	November	December	January	February	March	April	May	June	Total	Normal July-June
PARMA EXP STA	5	34	124	485	676	1089	1245	1012	823	545	301	33	6372	
PAUL 1 E							1340	1106	1003	701	426	145		
PAYETTE	3	28	162	506	690	1103	1280	1115	845	546	268	35	6581	
PIERCE RS	75	177	298	686	787	1259	1216	1126	1263	843	631	241	8602	
POCATELLO WB AP	8	45	181	568	739	1360	1483	1225	1076	710	403	157	7955	6976
PORTHILL	42	79	262	673	709	1059	1126	1108	1096	671	437	138	7400	
POTLATCH 1 SE	83	147	280	582	664	1042	1125	1041	1120	759	535	204	7582	
PRESTON SUG FACT 2 SE	10	37	156	509	731	1180	1518	1275	1119	685	321	137	7678	
PRIEST RIVER EXP STA	108	149	306	696	770	1118	1186	1109	1180	797	545	191	8155	
RICHFIELD	13	64	205	573	741	1248	1523	1252	1109	713	418	132	7991	
RIGGINS RS	0	19	71	325			991	850	755	548	263	70		
RUPERT							1353	1134	1013	685	367	110		
SAINT ANTHONY	28	89	270	656	813	1397	1605	1368	1311	807	432	226	9002	
SAINT MARIES	53	101	225	575	684	1084	1118	985	1056	715	478	164	7238	
SALMON	19	90	239	631	797	1393	1476	1285	1090	690	389	179	8278	7922
SANDPOINT EXP STA	100	137	302	667	720	1072	1115	1069	1109	752	499	163	7705	
SHOSHONE	0	35	149	496	675	1170	1374	1146	981	621	344	95	7086	
SPENCER RS	50	158	344	781	904	1464	1690	1409	1471	945	546	327	10089	
SPRINGFIELD 1 SE	15	68	195	585	734	1329	1496	1259		682	401	166		
STIBNITE							1443	1389	1432	1070	771	440		
STREVELL	18	66	212	589	760	1227	1480	1272	1061	751	429	173	8038	
SUGAR	29	90	258	680	823	1425	1621	1325	1296	741	430	213	8931	
SUN VALLEY	146	246	438	798	906	1453	1639	1354	1362	930	636	361	10269	
SWAN FALLS PH	0	8	48	301	543	969	1127	895	724	452	155	17	5239	
TETONIA EXP STA	56	167	323	755	885	1454	1673	1413	1373	905	570	367	9941	
THREE CREEK	47	189		736	706	1217	1386	1128	1066		558	232		
TWIN FALLS 2 NNE	7	28	136	476	663	1128	1252	1004	906	594	330	78	6602	
TWIN FALLS 3 SE							1238	1012	939	647	356	87		
WALLACE	92	159	338	662	699	1078	1164	1038	1107	770	531	222	7860	
WALLACE WOODLAND PARK							1197	1075	1181	807	599	246		
WEISER 1 S	4	23	138	501	693	1120	.350	1144	882	555	250	28	6688	
WINCHESTER 1 SE	116	223	326	655	715	1096	1190	1094	1199	883	640	276	8413	

See reference notes following Station Index.

CLIMATOLOGICAL DATA

TABLE 2

IDAHO
DELAYED DATA

Station	Temperature: Average Maximum	Average Minimum	Average	Departure From Normal	Highest	Date	Lowest	Date	Degree Days	No. of Days: Max. 90° or Above	Max. 32° or Below	Min. 32° or Below	Min. 0° or Below	Precipitation: Total	Departure From Normal	Greatest Day	Date	Snow, Sleet, Hail: Total	Max. Depth on Ground	Date	No. of Days: .10 or More	.50 or More	1.00 or More
DECEMBER 1954																							
BUHL	38.7	20.6	29.7	0.1	58	6	3	28	1086	0	4	28	0	1.12	.31	.49	31	3.0	2	10	4	0	0
JANUARY 1955																							
MESA	30.5M	10.7M	20.6M						1370	0													
FEBRUARY 1955																							
DEADWOOD DAM	32.8	- 0.4	16.2	- 5.1	47	14	-25	10	1358	0	17	28	14	2.31	- 2.15	.42	27	35.0	50	27	7	0	0
MESA	34.1M	14.5M	24.3M		47	9			1130	0		28											
APRIL 1955																							
MESA	52.5	32.2	42.4		69	9	20	3	672	0	0	15	0	5.11		.60	18+	8.5	2	14+	15	4	0
MAY 1955																							
ATLANTA 1 E	M	M	M							0	0		0										
BUNGALOW RS	M	M	M		83	19	28	9		0	0		0										

DAILY PRECIPITATION

Table 3

Station	Total	1	2	3	4	5	6	7	8	9	10	11	12	13	14	15	16	17	18	19	20	21	22	23	24	25	26	27	28	29	30	31
		Day of month																														
DECEMBER 1954																																
BUHL	1 12			.31				.12			.20					T														T		.49
JANUARY 1955																																
MESA	-	-	-			-	-				E.10			E.20		E.35	•	E.25	E.30		E.10										E.05	
FEBRUARY 1955																																
DEADWOOD DAM	2 31	.19				.05	.03	.13	.31	.06			.08				.05	.21					.07	T	.32	.07	.27	.42	.05			
MESA	-	-	-		-	-	-										E.20	E.10					E.05		E.10	E.30	E.30					
APRIL 1955																																
MESA	5.11	.10	.11								.16	.24			.25	.26	.34	.50	.60	.42	.60	.54	.05			.05	.16	.36		.37		
MAY 1955																																
ATLANTA 1 E	-	.12	.34	.39											.58	.20	.12	T	-	-	-	-	-	-	-	-	-	-	-	-	-	-
BUNGALOW RS	-	-	-	-										.24	•	•	.48	.04			•	.10		.20	T		.24	.16		•	•	.49

DAILY TEMPERATURES

Table 5

Station		1	2	3	4	5	6	7	8	9	10	11	12	13	14	15	16	17	18	19	20	21	22	23	24	25	26	27	28	29	30	31	Average
		Day Of Month																															
DECEMBER 1954																																	
BUHL	MAX	43	40	48	44	54	58	52	38	38	35	36	35	40	40	40	35	33	33	35	37	39	36	41	39	35	30	27	25	29	39	47	38.7
	MIN	20	26	35	34	35	30	25	20	18	26	18	18	27	25	23	18	13	10	10	13	14	14	19	23	24	19	11	3	13	24	32	20.6
JANUARY 1955																																	
MESA	MAX										29	30	31	28	31	28	30	33	30	31	30	29	32	30	37	35	30	29	29	28	30	32	30.5
	MIN										2	3	4	16	14	11	13	17	16	15	17	15	16	14	15	8	5	7	5	4	8	10	10.7
FEBRUARY 1955																																	
DEADWOOD DAM	MAX	32	29	33	27	29	29	32	36	35	27	33	32	44	47	46	40	31	24	27	39	30	33	32	27	35	27	32	30				32.8
	MIN	19	-18	- 5	-24	12	-16	12	23	6	-25	-19	1	15	- 1	22	- 3	14	-17	-23	-24	-16	16	- 9	15	6	8	20	- 1				-0.4
MESA	MAX	31						36	41	47	34	30	25	33	34	41	32	35	26	30	29	28	36		35	34	39	39	36				34.1
	MIN	9						26	29	20	10	5		8	10	20	15	14	10	9	8	6	15		20	16	20	21	29				14.5
APRIL 1955																																	
MESA	MAX	47	43	41	46	56	60	63	68	69	48	43	46	58	56	45	46	46	45	51	56	53	57	64	62	47	45	44	46	57	68		52.5
	MIN	31	29	20	30	33	35	34	35	34	32	30	29	30	31	29	32	30	31	33	35	33	34	34	32	33	33	32	35	36	42		32.2
MAY 1955																																	
ATLANTA 1 E	MAX	59	44	45	61	64	68	70	64	62	70	74	69	63	60	57	49	55															
	MIN	35	30	31	31	34	35	34	33	34	35	27	37	34	31	26	27	31															
BUNGALOW RS	MAX					68	67	66			70	72	73	61			65	62	70	83	82			68	60	71	69	57					
	MIN					34	31			28	32	39	41	39			34	41	35	37	36			37	39	43	44	39					

SNOWFALL AND SNOW ON GROUND

Table 7

Station		1	2	3	4	5	6	7	8	9	10	11	12	13	14	15	16	17	18	19	20	21	22	23	24	25	26	27	28	29	30	31
		Day of month																														
FEBRUARY 1955																																
DEADWOOD DAM	SNOWFALL	4.0				0.5	0.5	1.0	1.0	T			1.0				1.0	3.0					1.0	T	6.0	1.0	6.5	7.0	1.5			
	SN ON GND	32	32	31	30	30	30	31	32	32	32	32	32	31	31	30	31	34	33	32	32	32	33	33	39	40	46	50	49			
APRIL 1955																																
MESA	SNOWFALL	T	2.0												3.0		T		2.0	1.5		T										
	SN ON GND														2				2	2												
MAY 1955																																
ATLANTA 1 E	SNOWFALL		1.5	T											6.5	2.1	T	T	-	-	-	-	-	-	-	-	-	-	-	-	-	-
	SN ON GND	19	18	17	16	14	10	8	6	4	T				7	6	5	2	-	-	-	-	-	-	-	-	-	-	-	-	-	-

See Reference Notes Following Station Index

STATION INDEX

Station	Index No.	County	Drainage‡	Latitude	Longitude	Elevation	Observation time Temp.	Observation time Precip.	Observer	Refer to tables
ABERDEEN EXP STATION	0010	DINGHAM	12	42 56	112 50	4409	5P	5P	EXPERIMENT STATION	2 3 5 6 7
ALPHA 1 NE	0199	VALLY	8	44 24	115 59	4780	7P	7P	CLOSED	10/15/54
AMERICAN FALLS 1 NW	0237	POWER	12	42 46	112 52	4316	5P	5P	U S BUR RECLAMATION	2 3 5
ANDERSON DAW	0282	ELMORE	2	43 21	115 28	3882	6P	6P	U S BUR RECLAMATION	2 3 5 7
ARCO	0375	BUTTE	6	43 38	113 18	5320	6P	6P	HARDLD L HANSEN	2 3 5 7
ARROWROCK DAW	0448	ELMORE	2	43 36	115 55	3239	8A	8A	U S BUR RECLAMATION	2 3 5 6 7
ASHTON 1 S	0470	FREMONT	12	44 05	111 27	5100	5P	5P	GUST STEINMANN	2 3 5 7
ATLANTA 1 E	0493	ELMORE	2	43 48	115 07	6000	4P	4P	PRILLIP T PETERSON	2 3 5 7 C
ATLANTA SUMMIT	0499	ELMORE	2	43 45	115 14	7530		VAR	U S SOIL CON SER	S
AVERY RANGER STATION	0525	SHOSHONE	10	47 15	115 48	2492	3P	3P	U S FORLST SERVICE	2 3 5 7
BALD MOUNTAIN	0540	BLAINE	12	43 39	114 24	8700		MID	NELSON BENNETT	C
BANCROFT	0563	BANNOCK	12	42 43	111 54	5285		MID	CLOSED	11/23/52
BAYVIEW MODEL BASIN	0667	KOOTENAI	9	47 59	116 33	2070	8A	8A	U S NAVY	2 3 5
BENTON DAW	0789	BONNER	9	48 21	116 50	2640		MID	U S FOREST SERVICE	C
BIG CREEK 1 S	0835	VALLEY	11	45 06	115 20	5686	6P	6P	NAPIER EDWARDS	2 3 5 7 C
BLACKFOOT	0915	BINGHAM	12	43 11	112 21	4503	6P	6P	EARL RODGERS	2 3 5 7
BLACKFOOT DAM	0920	CARIBOU	12	43 00	111 43	6200	5P	5P	FORT RALL 1R PRDJ	2 3 5 C
BLISS	1002	GOODING	12	42 56	114 57	3269	6P	6P	NORTH SIDE CANAL CO	2 3 5
BOGUS BASIN	1014	BOISE	12	43 46	116 06	6196		VAR	U S SOIL CON SER	S
BOISE LUCKY PEAK DAW	1018	ADA	2	43 32	116 04	2833	4P	4P	CORPS OF ENGINEERS	2 3 5 C
BOISE WB AIRPORT	1022	ADA	2	43 34	116 13	2842	MID	MID	U S WEATHER BUREAU	2 3 5 7 C
BONNERS FERRY 1 SW	1079	BOUNDARY	3	48 41	116 19	1812	5P	5P	CHARLES G HOWARD JR	2 3 5 7 C
BUHL	1217	TWIN FALLS	12	42 35	114 46	3500	5P	5P	WILLIAM A LOW	2 3 5
BUNGALOW RANGER STATION	1244	CLEARWATER	3	46 38	115 30	2250	3P	3P	U S FOREST SERVICE	2 3 5
BURKE 2 NNE	1272	SHOSHONE	4	47 32	115 48	4093	4P	4P	MONTANA POWER CO	2 3 5
BURLEY	1288	CASSIA	12	42 32	113 47	4180	8A	8A	FRANK O REDFIELD	2 3 5
BURLEY FACTORY	1298	CASSIA	12	42 33	113 48	4140		MID	AMALGAMATED SUGAR	C
BURLEY CAA AIRPORT	1303	CASSIA	12	42 32	113 46	4157	MID	MID	U S CIVIL AERO ADM	2 3 5 7
CALDWELL	1380	CANYON	12	43 39	116 41	2372	SS	SS	HAROLD M TUCKER	2 3 5 7
CAMBRIDGE	1408	WASHINGTON	12	44 34	116 41	2650	6P	6P	STUART DOPF	2 3 5
CASCADE 1 NW	1514	VALLEY	8	44 32	116 03	4768	6A	6A	U S BUR RECLAMATION	2 3 5 7 C
CENTERVILLE ARBAUGH RCH	1636	BOISE	2	43 58	115 51	4780		6P	WASEL M ARBAUGH	3 7
CHALLIS	1663	CUSTER	11	44 30	114 14	5171	4P	4P	U S FOREST SERVICE	2 3 5
CHILLY BARTON FLAT	1671	CUSTER	6	44 02	113 48	6500	5P	5P	GEORGE A MILLER	2 3 5
CLARK FORK 1 ENE	1810	BONNER	9	48 09	116 10	2125	5P	5P	MRS MARY L RALPH	2 3 5 C
CLARKIA RANGER STATION	1831	SHOSRONE	10	47 00	116 15	2800		MID	U S FOREST SERVICE	C
COBALT BLACKBIRD MINE	1938	LEWHI	11	45 07	114 21	6810	8A	8A	CALERA MINING CO	2 3 5 7
COEUR D'ALENE RS	1956	KOOTENAI	4	47 41	116 45	2160	4P	4P	U S FOREST SERVICE	2 3 5 7 C
CONDA	2071	CARIBOU	12	42 43	111 33	6200	9A	9A	ANACONDA COPPER CO	2 3 5
COTTONWOOD	2154	IDAHO	3	46 03	116 21	3411	6P	6P	LOUIS KLAPPRICH	2 3 5 7
COTTONWOOD 2 SW	2159	IDARO	3	46 02	116 23	3600		MID	SABI FREI	C
COUNCIL	2187	ADAMS	12	44 44	116 26	2936	5P	5P	LYMAN WATBISON	2 3 5 C
CROUCH 2 NNW	2279	BOISE	8	44 09	115 58	3100		6P	RARRY GRAHAM	3
DEADWOOD DAM	2385	VALLEY	8	44 19	115 38	5375	5P	5P	U S BUR RECLAMATION	2 3 5 7 C
DEADWOOD SUMMIT	2395	VALLEY	11	44 32	115 34	7000		VAR	U S SOIL CON SER	S
DECEPTION CREEK	2422	KOOTENAI	4	47 44	116 29	3060		MID	U S FOREST SERVICE	C
DEER FLAT DAW	2444	CANYON	12	43 35	116 44	2510	7P	7P	U S BUR RECLAMATION	2 3 5
DIXIE	2575	IDAHO	11	45 33	115 28	5610	5P	5P	MRS ZILPHA L WENZEL	2 3 5
DOLLARHIDE SUMMIT	2604	CAMAS	2	43 36	114 41	8650		MID	CLOSED	8/15/54
DRIGGS	2676	TETON	12	43 43	111 07	6097	9A	9A	EDITR STEVENS	2 3 5
DUBOIS EXP STATION	2707	CLARK	6	44 14	112 14	5462	5P	5P	U S FORFST SERVICE	2 3 5
DUBOIS CAA AIRPORT	2717	CLARK	6	44 10	112 13	5122	MID	MID	U S CIVIL AERO ADM	2 3 5 7 C
ELK CITY	2875	IDAHO	3	45 49	115 26	3975	4P	4P	MRS LORA B VILAS	2 3 5
ELK RIVER 1 S	2892	CLEARWATER	3	46 47	116 10	2910	4P	4P	GLENN WALKER	2 3 5
EMMETT 2 E	2942	GEW	2	43 50	116 32	2500	6P	6P	WAYNE F HARPER	2 3 5 7
FAIRFIELD RANGER STA	3108	CAMAS	12	43 21	114 48	5065	5P	5P	U S FOREST SERVICE	2 3 5
FENN RANGER STATION	3143	IDAHO	3	46 06	115 33	1600	3P	3P	U S FOREST SERVICE	2 3 5 7 C
FORT HALL INDIAN AGENCY	3297	BINGRAM	12	43 02	112 26	4500	5P	5P	FORT HALL 1R PROJ	2 3 5
GARDEN VALLEY RS	3448	BOISE	8	44 04	115 55	3147	5P	5P	U S FOREST SERVICE	2 3 5 7
GILMORE SUMMIT RANCH	3576	CUSTER	11	44 19	113 31	6600		VAR	U S WEATHER BUREAU	S
GLENNS FERRY	3631	ELMORE	12	42 57	115 19	2569	7P	7P	E D STONE	2 3 5 7
GOODING	3677	GOODING	12	42 57	114 43	3569		MID	DAVID MITCHELL	C
GOODING CAA AIRPORT	3682	GOODING	12	42 55	114 46	3696	MID	MID	U S CIVIL AERO ADM	2 3 5 7
GRACE	3732	CARIBOU	12	42 35	111 44	5400	SS	SS	H A WESTENFELDER	2 3 5 C
GRAND VIEW	3760	OWYHEE	12	42 59	116 06	2600	5P	5P	W BILADEAU	2 3 5
GRANGEVILLE	3771	IDAHO	3	45 56	116 08	3409	MID	MID	MRS ALVERA FOSTER	2 3 5 7
GRASMERE	3809	OWYHEE	12	42 23	115 53	5126	5P	5P	BLANCHE PORTLOCK	2 3 5
GRAY	3825	BONNEVILLE	12	43 03	111 22	6450	6P	6P	ROSCOE T SIBBETT	2 3 5 7
GROUSE	3882	CUSTER	6	43 42	113 37	6100	6P	6P	MRS BRYAN TAYLOR	2 3 5
HAILEY AIRPORT	3942	BLAINE	12	43 31	114 18	5322	5P	5P	LAURENCE JOHNSON	2 3 5 7
HAMER 4 NW	3964	JEFFERSON	6	43 59	112 15	4796	5P	5P	U S F & W SERVICE	2 3 5 7
HAZELTON	4140	JEROME	12	42 36	114 08	4060	5P	5P	NORTH SIDE CANAL CO	2 3 5
HILL CITY	4268	CAMAS	12	43 18	115 03	5000	5P	5P	CARROLL DAMMEN	2 3 5 7
HOLLISTER	4295	TWIN FALLS	12	42 21	114 35	4550	5P	5P	SALMON R CANAL CO	2 3 5
HOWE	4384	BUTTE	6	43 47	113 00	4820		7A	CHARLES D COWGILL	3
IDAHO CITY	4442	BOISE	2	43 50	115 50	3940	5P	5P	R JOHN MELLOR	2 3 5 7
IDAHO CITY 11 SW	4450	BOISE	2	43 43	116 00	5000		5P	MRS BERTRA GARDNER	3 7
IDARO FALLS 6 NE	4455	BONNEVILLE	12	43 34	111 55	4840	5P	5P	CARROLL SECRIST	2 3 5 C
IDAHO FALLS CAA AIRPORT	4457	BONNEVILLE	12	43 31	112 04	4730	MID	MID	U S CIVIL AERO ADM	2 3 5 7
IDA VADA	4475	OWYHEE	2	42 01	115 19	6000		VAR	CHRIS CALLEN	S
IRWIN 2 S	4588	BONNEVILLE	12	43 24	111 18	5200	5P	5P	ANNA FLEMING	2 3 5 7
ISLAND PARK DAM	4598	FREMONT	12	44 25	111 24	5300	5P	5P	U S BUR RECLAMATION	2 3 5 7
JACKSON PEAK	4612	BOISE	8	44 03	115 27	7050		VAR	U S SOIL CON SER	S
JEROME	4670	JEROME	12	42 44	114 31	3785	5P	5P	FRED BEER	2 3 5
KAMIAH 1 NE	4793	LEWIS	3	46 14	116 01	1190		8A	MRS MARY E LUNDERS	3
KELLOGG	4831	SHOSBONE	4	47 32	116 08	2305	9A	9A	IRVING H LASKEY	2 3 5
KOOSKIA	5011	IDABO	3	46 09	115 59	1261	4P	4P	E T GILROY	2 3 5
KUNA 2 NNE	5038	ADA	2	43 31	116 24	2685	6P	6P	HARRY U GIBSON	2 3 5
LANDMARK RANGER STATION	5110	VALLEY	11	44 40	115 32	6600		VAR	U S FOREST SERVICE	S
LEAOORE	5169	LEWHI	11	44 41	113 22	6100		MID	RODNEY H TOBIAS	C
LEWISTON WATER PLANT	5236	NEZ PERCE	3	46 25	117 01	743	5P	5P	LEWISTON WATER DEPT	2 3 5 7
LEWISTON WB AIRPORT	5241	NEZ PERCE	3	46 23	117 01	1413	MID	MID	U S WEATHER BUREAU	2 3 5 7 C
LIFTON PUMPING STATION	5275	BEAR LAKE	1	42 07	111 18	5926	6P	6P	UTAH P & L COMPANY	2 3 5 6
LOLO PASS	5356	IDAHO	3	46 38	114 33	5700		VAR	U S FORFST SERVICE	S
LOWMAN	5414	BOISE	8	44 05	115 38	3794	5P	5P	JAMES D CHAPMAN	2 3 5 7 S
MACKAY RANGER STATION	5462	COSTER	6	43 55	113 37	5897	5P	5P	U S FOREST SERVICE	2 3 5 7 C
MALAD	5544	ONEIDA	1	42 11	112 16	4420	7P	7P	J L CROWTHER	2 3 5 C
MALAD CAA AIRPORT	5559	ONEIDA	1	42 10	112 19	4480	MID	MID	U S CIVIL AERO ADM	2 3 5 7
MALTA RANGER STATION	5567	CASSIA	12	42 19	113 22	4540		MID	U S FORFST SERVICE	C
MAY RANGER STATION	5685	LEWHI	11	44 36	113 55	5066	6P	6P	U S FOREST SERVICE	2 3 5 7
MC CALL	5708	VALLEY	8	44 54	116 07	5025	5P	5P	U S FOREST SERVICE	2 3 5 7
MC CAMMON	5716	BANNOCK	12	42 39	112 12	4774	6P	6P	R FRED LINDENSCHMITT	2 3 5
MERIDIAN 1 W	5841	ADA	2	43 37	116 25	2620	5P	5P	JAMES W OOSS	2 3 5
MESA	5859	ADAMS	12	44 37	116 26	3244	7P	7P	OON DAVIS	2 3 5 7
MINIOOKA DAM	5980	MINIOOKA	12	42 40	113 29	4280	5P	5P	U S BUR RECLAMATION	2 3 5 6
MONTPELIER RANGER STA	6053	BEAR LAKE	1	42 19	111 18	5843	8A	8A	U S FOREST SERVICE	2 3 5
MOORE CREEK SUMMIT	6077	BOISE	2	43 56	115 40	5990		VAR	U S SOIL CON SER	C S
MOOSE CREEK RANGER STA	6087	IDABO	3	46 08	114 55	2400		MID	U S FOREST SERVICE	C
MOSCOW U OF I	6152	LATAH	7	46 44	117 00	2628	5P	5P	UNIVERSITY OF IDAHO	2 3 5 6
MOUNTAIN HOME 1 NE	6174	ELMORE	12	43 08	115 42	3180	5P	5P	R B GOWEN	2 3 5 C
# MULLAN PASS CAA	6237	SHOSBONE	4	47 27	115 41	6022	MID	MID	U S CIVIL AERO ADM	2 3 5 7
NAMPA 2 NW	6300	CANYON	2	43 37	116 35	2470	8A	8A	AMALGAMATED SUGAR	2 0 5
NEW MEADOWS RANGER STA	6388	ADAMS	11	44 58	116 17	3860	8A	8A	U S FOREST SERVICE	2 3 5
NEZPERCE 2 E	6424	LEWIS	3	46 15	116 12	3850	7P	7P	JOHN KOEPL	2 3 5 7
NEZ PERCE PASS	6430	LEMHI	11	45 43	114 30	6575		VAR	U S FOREST SERVICE	S
OAKLEY	6542	CASSIA	12	42 15	113 53	4600	6P	6P	HERBERT J HARDY	2 3 5 7
OBSIDIAN 4 NNE	6553	CUSTER	11	44 03	114 48	6900	5P	5P	MARJORIE L SHAW	2 3 5 7
OLA 5 S	6590	GEM	8	44 07	116 17	2962	5P	5P	MRS OOROTHY NALLY	2 3 5 C
OROFINO	6681	CLEARWATER	3	46 29	116 15	1027	4P	4P	U S FOREST SERVICE	2 3 5
PALISADES DAM	6764	BONNEVILLE	12	43 22	111 14	5392	4P	4P	U S BUR RECLAMATION	2 3 5 6
PARMA EXPERIMENT STA	6844	CANYON	2	43 47	116 57	2224	5P	5P	STATE EXP STATION	2 3 5
PAUL 1 E	6877	MINIDOKA	12	42 37	113 45	4200	8A	8A	AMALGAMATED SUGAR	2 3 5
PAYETTE	6891	PAYETTE	8	44 04	116 56	2159	6P	6P		2 3 5 7
PIERCE RANGER STATION	7049	CLEARWATER	3	46 30	115 48	3175	3P	3P	U S FOREST SERVICE	2 3 5 7 C
PINE 1 N	7077	ELMORE	2	43 30	115 18	4220		VAR	U S GEO SURVEY	S
PINE 2 S	7079	ELMORE	2	43 28	115 19	4225		5P	CLOSED	9/2/54
PLUMMER 3 WSW	7188	BENEWAH	4	47 19	116 57	2970		MID	U S OFF IND AFFAIRS	C
POCATELLO WB AIRPORT	7211	BANNOCK	12	42 55	112 38	4444	MID	MID	U S WEATRER BUREAU	2 3 5 7 C
PORTHILL	7264	BOUNDARY	5	49 00	116 30	1800	5P	5P	R E DENHAM	2 3 5 7
POTLATCH 1 SE	7301	LATAH	7	46 54	116 52	2586	6P	6P	HENRY J FITCH	2 3 5 7
PRAIRIE	7327	ELMORE	2	43 30	115 35	4670		MID	ORA L ENGELMAN	C
PRESTON SUG FACT 2 SE	7353	FRANKLIN	1	42 05	111 52	4718	4P	4P	C W CRABTREE	2 3 5
PRIEST RIVER EXP STA	7386	BONNER	9	48 21	116 50	2380	5P	5P	U S FOREST SERVICE	2 3 5 7
PUNGO CREEK	7433	VALLEY	11	44 45	115 04	4800		VAR	W EDWARD BUDELL	S
PUTNAM MOUNTAIN	7465	BINGHAM	12	43 02	112 03	6300		VAR	FORT HALL IR PROJ	S
(b) REACTOR TESTING STA	7536	BUTTE	6	43 33	112 57	4925	MID	MID	SEE NAME CHANGE END OF INDEX	
RICHFIELD	7673	LINCOLN	12	43 04	114 09	4306	5P	5P	LESLIE F BUSEBY	2 3 5
RIGGINS RANGER STATION	7706	IDAHO	11	45 25	116 19	1840	4P	4P	U S FOREST SERVICE	2 3 5 7
ROLAND WEST PORTAL	7858	SHOSHONE	10	47 21	115 40	4150	5P	5P	CLOSED	3/31/54
RUPERT	7968	MINIOOKA IR PROJ	12	42 37	113 41	4204	8A	8A	MINIOOKA IR PROJ	2 3 5
SAINT ANTHONY	8022	FREMONT	12	43 58	111 40	4968	7P	7P	E W JERGENSEN	2 3 5
SAINT MARIES	8062	BENEWAH	10	47 19	116 34	2140	5P	6P	U S FOREST SERVICE	2 3 5
SALMON	8076	LEWHI	11	45 11	113 53	3949	MID	MID	U S WB OBSERVER	2 3 5 7
SANDPOINT EXP STATION	8137	BONNER	9	48 17	116 34	2100	5P	5P	STATE EXP STATION	2 3 5 7 C
SNAKE CREEK RANGER STA	8303	ELMORE	2	43 37	115 10	4730		VAR	U S FOREST SERVICE	S
SROSHONE	8380	LINCOLN	12	42 57	114 24	3965	5P	5P	PHIL BURGESS	2 3 5
SOLDIER CREEK RS	8548	CAMAS	12	43 30	114 50	5755		VAR	U S FOREST SERVICE	S
SPENCER RANGER STATION	8604	CLARK	6	44 21	112 11	5883	5P	5P	U S FOREST SERVICE	2 3 5 7
SPRINGFIELD 1 SE	8626	BINGHAM	12	43 04	112 41	4405	6P	6P	MRS RAYMOND RUFF	2 3 5
STIBNITE	8738	VALLEY	11	44 54	115 20	6550	8A	8A	BRADLEY MINING CO	2 3 5 7
STREVELL	8786	CASSIA	12	42 01	113 13	5280	6P	6P	IDABO STATE POLICE	2 3 5
SUGAR	8818	MADISON	12	43 53	111 45	4886	6P	6P	J KENNETB THATCHER	2 3 5
SUN VALLEY	8906	BLAINE	12	43 41	114 21	5821	5P	5P	EDWARD F SEAGLE	2 3 5 7 C
SWAN FALLS POWER HOUSE	8928	ADA	12	43 15	116 23	2323	5P	5P	IDAHO POWER COMPANY	2 3 5 7
TETONIA EXP STATION	9065	TETON	12	43 51	111 16	5904	6P	6P	EXPERIMENT STATION	2 3 5 C
THREE CREEK	9119	OWYHEE	12	42 03	115 10	5400	6P	6P	WRS L E TANNER	2 3 5 7
TRINITY LAKE GUARD STA	9202	ELMORE	2	43 38	115 26	7400		VAR	U S SOIL CON SER	S
TROUTDALE GUARD STATION	9233	ELMORE	2	43 43	115 38	3475		VAR	U S SOIL CON SER	S
TWIN FALLS 2 NNE	9294	TWIN FALLS	12	42 35	114 28	3770	5P	5P	U S BUR ENTOMOLOGY	2 3 5 7
TWIN FALLS 3 SE SUG FACT	9299	TWIN FALLS	12	42 32	114 25	3770	8A	8A	AMALGAMATED SDGAR	2 3 5
VIENNA	9422	BLAINE	11	43 49	114 51	8800		VAR	U S SOIL CON SER	S
WALLACE	9493	SHOSBONE	4	47 28	115 56	2770	6P	6P	W FEATHERSTONE JR	2 3 5 7
WALLACE WOODLAND PARK	9498	SHOSBONE	4	47 30	115 53	2950	7A	7A	PHILIP R SLOCUM	2 3 5 C
WEISER 1 S	9638	WASHINGTON	12	44 14	116 57	2120	5P	5P	MERVIN V LING	2 3 5
WINCHESTER 1 SE	9840	LEWIS	3	46 14	116 36	3950	4P	4P	HALLACK-HOWARD LBR CO	2 3 5
YELLOW PINE	9950	VALLEY	11	44 58	115 29	4760		VAR	CLOSED	10/19/54
NEW STATIONS										
IDAHO FALLS 43 NW WB	4459	BUTTE	6	43 51	112 42	4780	MID	MID	U S WEATHER BURFAU	2 3 5 7 C
CLIFFS	1898	OWYHEE	13	42 40	117 00	5197	5P	5P	ARTHUR J WRITBY	2 3 5
DEER POINT	2451	BOISE	12	43 45	116 06	7150	5P	5P	BOISE VLY BCSTG CO	2 3 5 C
FAIRYLAWN	3113	OWYHEE	13	42 33	117 00	4900	5P	5P	TEX PAYNE	2 3 5
KETCHUM 17 WSW	4840	BLAINE	12	43 37	114 41	8421		MID	U S FOREST SERVICE	C
CAYUSE CREEK	1577	CLEARWATER	3	46 40	115 04	3714		MID	U S WEATHER BUREAU	C
NAME CHANGE										
(a) IDARO FALLS 46 W WB	4460	BUTTE	6	43 32	112 57	4933	MID	MID	U S WEATHER BUREAU	2 3 5 7 C

‡ 1 BEAR, 2 BOISE, 3 CLEARWATER, 4 COEUR D'ALENE, 5 KOOTENAI, 6 LOST, 7 PALOUSE, 8 PAYETTE, 9 PEND OREILLE, 10 ST. JOE, 11 SALMON, 12 SNAKE, 13 OWYHEE.

CORRECTED DATA

JULY 1954	PINE 1 N	PRECIPITATION MEASURED IN STORAGE GAGES TABLE, Page 89: Precipitation measurement on December 1, 1953, should be no record and June 10, 1954, 1.13.
	SOLDIER CREEK RS	PRECIPITATION MEASURED IN STORAGE GAGES TABLE, Page 89: Precipitation measurement on June 18, 1954, should be 1.80 and seasonal total 21.30.
DECEMBER 1954	ATLANTA SUMMIT	PRECIPITATION MEASURED IN STORAGE GAGES TABLE, Page 157: Precipitation measurement on September 1, 1954, should be 46.15 and seasonal total 46.15.
JANUARY 1955	WEISER 1 S	TABLE 3: Precipitation on 18th and 31st should be accumulated (*) amount and zero precipitation on 30th. Monthly total should be accumulated (*) amount.
APRIL 1955	COBALT BLACKBIRD MINE	TABLE 7: Snow on ground on 30th should be 5.
	ELK CITY	TABLES 2 and 5: Max temperature on 30th should be 60° and min 27°. Mean max should be 47.1, mean min 21.5, mean 34.3 and total degree days 914.
	PAYETTE	TABLES 2 and 3: Precipitation on 18th should be .36, monthly total 1.83, departure 1.03, greatest day .36 on 18th and days with .10 or more 6.

The four-digit identification numbers in the index number column of the Station Index are assigned on a state basis. There will be no duplication of numbers within a state.

Figures and letters following the station name, such as 12 SSW, indicate distance in miles and direction from the post office.

Observation times given in the Station Index are in local standard time.

Delayed data and corrections will be carried only in the June and December issues of this bulletin.

Monthly and seasonal snowfall and heating degree days for the preceding 12 months will be carried in the June issue of this bulletin.

Stations appearing in the Index, but for which data are not listed in the tables, are either missing or received too late to be included in this issue.

Unless otherwise indicated, dimensional units used in this bulletin are: Temperatures in °F., precipitation and evaporation in inches, and wind movement in miles. Degree days are based on a daily average of 65° F.

Evaporation is measured in the standard Weather Bureau type pan of 4-foot diameter unless otherwise shown by footnote following Table 6.

Sleet and hail were included in snowfall averages in Table 1, beginning January 1949.

Amounts in Table 3 are from non-recording gage, unless otherwise indicated.

Data in Tables 3, 5, 6 and snowfall in Table 7, when published, are for the 24 hours ending at time of observation. See the Station Index for observation time.

Snow on ground in Table 7 is at observation time for all except Weather Bureau and CAA Stations. For these stations snow on ground values are at 4:30 a.m., PST and 5:30 a.m., MST. WTR EQUIV in Table 7 means the water equivalent of snow on the ground. It is measured at selected stations when the depth of snow on the ground is two inches or more.

Water equivalent samples, as published in Table 7, are necessarily taken from different points for successive observations; consequently occasional drifting and other causes of local variability in the snowpack result in apparent inconsistencies in the record.

- No record in Tables 3, 6, 7 and the Station Index. No record in Tables 2 and 5 is indicated by no entry.

+ And also on a later date or dates.

* Amounts included in following measurement, time distribution unknown.

\# Thermometers are generally exposed in a shelter located a few feet above sod-covered ground; however, the reference indicates that the thermometers are exposed in a shelter located on the roof of a building.

// Gage is equipped with a windshield.

AM Data based on an observational day ending before noon.

AR This entry in time of observation column in Station Index means after rain.

B Adjusted to a full month.

C In the "Refer to Tables" column in the Station Index the letter "C" indicates recorder stations. These stations are processed for special purposes and are published later in Hourly Precipitation Data.

E Water equivalent of snowfall wholly or partly estimated, using a ratio of 1 inch water equivalent to every 10 inches of new snowfall.

M One or more days of record missing; see Table 5 for detailed daily record. Degree Day data, if carried for this station, have been adjusted to represent the value for the full month.

R Amounts from recording gage. (These amounts are essentially accurate but may vary slightly from the amounts to be published later in Hourly Precipitation Data.)

S Storage precipitation station. Precipitation measurements, made at irregular intervals, will be published in the July or August or delayed data December issue of this publication.

SS This entry in time of observation column in Station Index means sunset.

T Trace, an amount too small to measure.

V Includes total for previous month.

VAR This entry in time of observation column in Station Index means variable.

Additional information regarding the climate of Idaho may be obtained by writing to any Weather Bureau Office or to the State Climatologist at Weather Bureau Airport Station, Box 1718, Boise, Idaho.

Subscription Price: 20 cents per copy, monthly and annual; $2.50 per year. (Yearly subscription includes the Annual Summary.) Checks and money orders should be made payable to the Superintendent of Documents. Remittances and correspondence regarding subscriptions should be sent to the Superintendent of Documents, Government Printing Office, Washington 25, D.C.

NWRC, Asheville, N.C. --- 8/3/55 --- 825

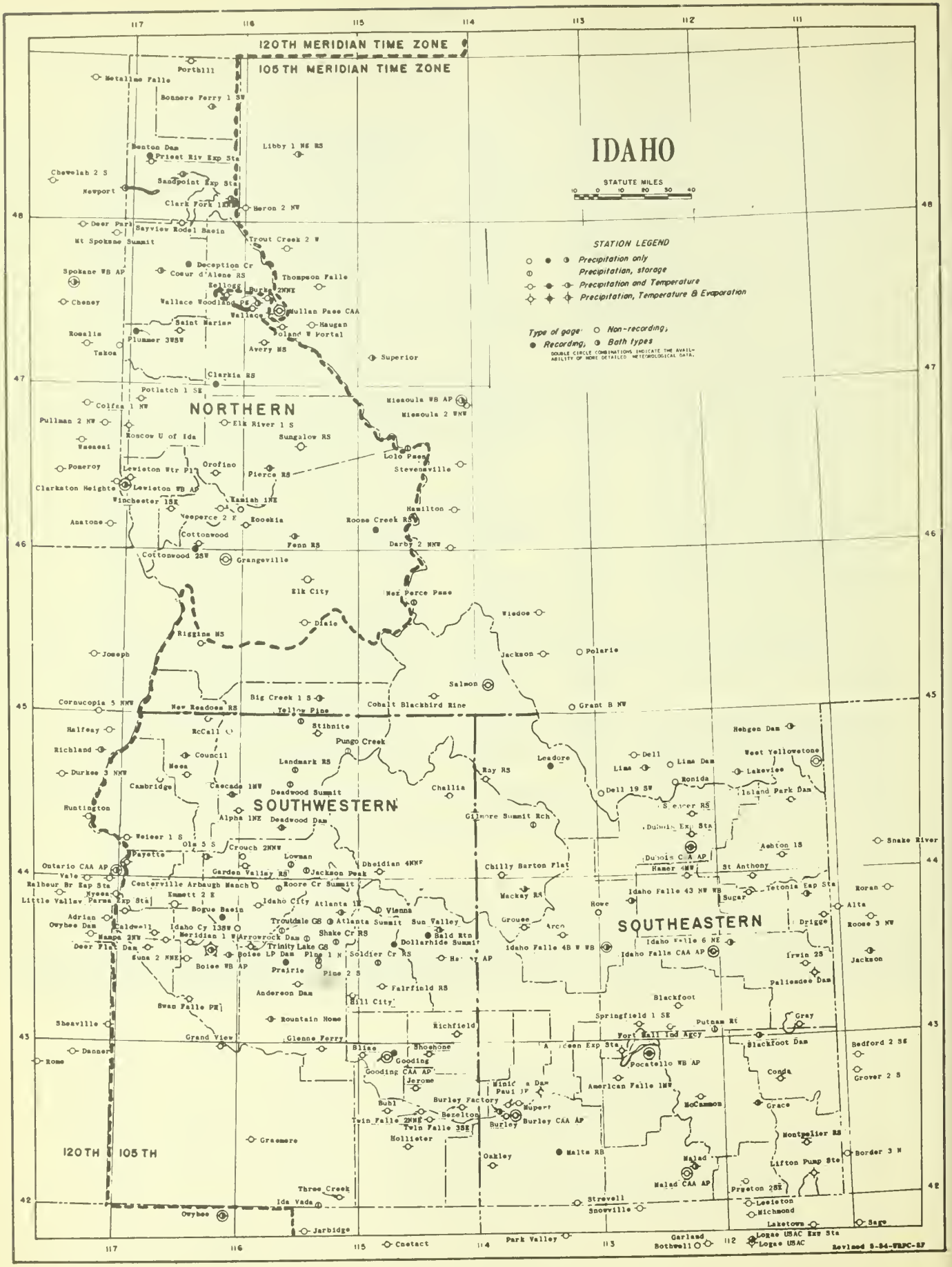
IDAHO
STATUTE MILES
120TH MERIDIAN TIME ZONE
105TH MERIDIAN TIME ZONE
STATION LEGEND
Precipitation only
Precipitation, storage
Precipitation and Temperature
Precipitation, Temperature & Evaporation
Type of gage: Non-recording, Recording, Both types
DOUBLE CIRCLE COMBINATIONS INDICATE THE AVAILABILITY OF MORE DETAILED METEOROLOGICAL DATA.
NORTHERN
SOUTHWESTERN
SOUTHEASTERN
Porthill
Metaline Falls
Bonners Ferry 1 SW
Libby 1 NE RS
Benton Dam
Priest Riv Exp Sta
Chewelah 2 S
Sandpoint Exp Sta
Newport
Clark Fork 1NW
Heron 2 NW
Deer Park
Bayview Model Basin
Mt Spokane Summit
Trout Creek 2 W
Deception Cr
Spokane WB AP
Coeur d'Alene RS
Thompson Falls
Kellogg
Burke 2NNE
Cheney
Wallace Woodland PS
Wallace
Mullan Pass CAA
Saint Marie
Haugan
Rosalia
Plummer 3WSW
Poland W Portal
Tekoa
Avery MS
Superior
Clarkia RS
Potlatch 1 SE
Colfax 1 NW
Missoula WB AP
Missoula 2 WNW
Pullman 2 NW
Elk River 1 S
Roscow U of Ida
Sungalow RS
Wawawai
Lolo Pass
Pomeroy
Lewiston Wtr Pl
Orofino
Pierce RS
Stevensville
Clarkston Heights
Lewiston WB AP
Winchester 1SE
Kamiah 1NE
Hamilton
Anatone
Weeperce 2 E
Kooskia
Roose Creek RS
Cottonwood
Fenn RS
Darby 2 NNW
Cottonwood 2SW
Grangeville
Elk City
Nez Perce Pass
Wiedoe
Diaie
Riggins MS
Joseph
Jackson
Polarie
Salmon
Big Creek 1 S
Cornucopia 5 NNW
New Meadows RS
Yellow Pine
Cobalt Blackbird Mine
Grant B NW
Halfway
Stibnite
Hebgen Dam
Richland
McCall
Pungo Creek
Council
Leadore
Dell
West Yellowstone
Meea
Landmark RS
Lima
Lima Dam
Durkee 3 NNW
Ray RS
Lakeview
Cambridge
Cascade 1NW
Deadwood Summit
Challis
Ronida
Dell 19 SW
Island Park Dam
Huntington
Alpha 1NE
Deadwood Dam
Gilmore Summit Rch
Dubois Exp Sta
Weiser 1 S
Ola 5 S
Crouch 2NNW
Lowman
Ashton 1S
Snake River
Ontario CAA AP
Payette
Garden Valley RS
Jackson Peak
Dubois CAA AP
Hamer 4NW
St Anthony
Vale
Dheidian 4NNE
Chilly Barton Flat
Nyssa
Centerville Arbaugh Ranch
Roore Cr Summit
Idaho City
Atlanta 1E
Mackay RS
Idaho Falls 43 NW WB
Sugar
Tetonia Exp Sta
Roran
Little Valley Farms Exp Sta
Emmett 2 E
Bogus Basin
Howe
Alta
Adrian
Owyhee Dam
Caldwell
Idaho Cy 13SW
Troutdale GS
Atlanta Summit
Sun Valley
Grouse
Arco
Driggs
Roose 3 NW
Nampa 2NW
Meridian 1 W
Arrowrock Dam
Shake Cr RS
Bald Rtn
Dollarhide Summit
Deer Flat Dam
Trinity Lake GS
Idaho Falls 6 NE
Idaho Falls 4B W WB
Idaho Falls CAA AP
Irwin 2S
Jackson
Boise LP Dam
Pine 1 N
Soldier Cr RS
Hailey AP
Suna 2 NNE
Boise WB AP
Prairie
Pine 2 S
Paliseade Dam
Anderson Dam
Falfrield RS
Hill City
Blackfoot
Swan Falls PH
Springfield 1 SE
Gray
Sheaville
Mountain Home
Richfield
Putnam Rt
Grand View
Glenns Ferry
Fort Hall Ind Agcy
Blackfoot Dam
Bedford 2 SE
Danner
Blise
Shoshone
Aberdeen Exp Sta
Rome
Gooding
Pocatello WB AP
Grover 2 S
Gooding CAA AP
Jerome
Minidoka Dam
Paul 1P
American Falls 1NW
Conda
Burley Factory
Mupert
McCammon
Grace
Bubl
Bezelton
Twin Falls 2NNE
Twin Falls 3SE
Burley
Burley CAA AP
Graemere
Hollister
Montpelier RS
Malta RS
Oakley
Malad
Lifton Pump Sta
Border 3 N
Malad CAA AP
Three Creek
Preston 2SE
Ida Vada
Strevell
Snowville
Leesleton
Richmond
Owyhee
Lakeview
Sage
Jarbidge
Cnetact
Park Valley
Garland
Bothwell
Logan USAC Exp Sta
Logan USAC
Revised 8-54-WRPC-RF
117
116
115
114
113
112
111
48
47
46
45
44
43
42

U. S. DEPARTMENT OF COMMERCE
SINCLAIR WEEKS, Secretary
WEATHER BUREAU
F. W. REICHELDERFER, Chief

CLIMATOLOGICAL DATA

IDAHO

JULY 1955
Volume LVIII No. 7

ASHEVILLE: 1955

Generous rainfall over all of northern Idaho averaged more than two and one-half times the normal amount, and in the Lewiston-Moscow area, previously plagued by droughty conditions, monthly totals ran three to four times normal values. In the southern part of the State, although precipitation averaged near normal, there were large areas with deficient rainfall. Stations in the extreme southeastern portion, excepting Conda, reported from about 20 to 80 percent of normal totals. The lack of sufficient precipitation was serious for some dryland farmers in that area. The southern half of the Southwestern Division had mostly below-normal rainfall, although about half the stations in the Boise and Burley areas reported larger than normal monthly totals. There was some frost damage during the unseasonably chilly weather of the forepart of the month, and there were the usual reports of hail, lightning, and wind damage to be expected during a month with a relatively large incidence of thunderstorm activity. Wind movement, on the basis of reports from stations with wind-registering equipment, was above normal in the southeastern part of the State, and at Pocatello a gust on the 26th reached 83 m.p.h. for a new record. The average temperature over the State continued the below-normal regime, June having been the only month in the last eight for which the average temperature rose to near normal.

Average daily temperatures were 10° - 15° below normal as the month opened, rain was general in the north, and there was some snowfall at higher elevations. Around 30 stations reported minimum temperatures at or below 32° the 1st or 2d, and there was appreciable frost damage to susceptible crops on the 2d. Temperatures remained well below normal for the first third of the month, and shower activity was almost continuous in the more northerly part of the State. In the southwest it was of more a sporadic nature, and in the southeast only a relatively few showers occurred. From the 12th through the 15th, shower activity everywhere was of a minor nature, and temperatures rose to above normal. There was a general renewal of shower and thunderstorm activity in the north on the 16th, with scattered occurrences over the rest of the State. Most stations recorded the highest daytime temperature of the month during the sultry period 14th - 17th. From the 18th to the 21st, showers were nearly absent in the north and widely scattered elsewhere. Average temperatures were slightly on the cool side in the north, and from near to somewhat above normal elsewhere. On the 21st, there was a general renewal of thunderstorm and shower activity, with average temperatures everywhere normal or above. Cloudbursts with some flash flooding were reported in the Sawtooth Mountains the 21st, and on the 24th, flash floods washed out a section of highway near McCammon and did considerable damage to fences and basements at Strevell. There were scattered reports of communications and power transmission being interrupted by lightning, or of fires being started. On the evening of the 21st, lightning went through a residence near the Centerville Arbaugh Ranch, breaking out a window, frame and all, on one side of the house and a window pane on the other. After the 25th, rainfall fell off to negligible proportions except in the north where the 27th was quite showery, and temperatures fell to below normal average daily values. By the end of the month, temperatures were up to about normal and rainfall was absent except at a few northerly points. There was considerable high wind on both the 16th and 26th, with blowing dust and some minor damage. Trees were broken and some secondary power lines torn out near Wallace the 16th. Part of the barn roof was blown off by high winds on the 26th at the home of the observer at Springfield 1 SE. Hailstorms were rather infrequently reported; some hail damage occurred in Bonneville and Bannock Counties on the 11th. At McCammon, in Bannock County, the hailstones were reported to be the size of marbles, and crop losses in the vicinity were high.

The average temperature for the State was 66.6°, 1.8° below normal. Mountain Home and Swan Falls Power House recorded the highest, 110°, on the 15th. The lowest temperature of the month, 22°, was recorded by both Big Creek 1 S and Deadwood Dam on the 2d.

The average precipitation was 0.97 inch, 0.36 inch above normal. The fairly even distribution of precipitation over northern Idaho was indicated by the fact that the Sate's largest total, 3.96 inches at Avery Ranger Station, was not out of proportion to the Northern Division's average of 2.22 inches. The month's lowest rainfall total was 0.02 inch at Shoshone. On the 24th, Bayview Model Basin measured 2.02 inches for the largest 24-hour catch.

Salient points of the July weather and crop situation as reported by the Boise Weather Bureau and Department of Agriculture sources follow: Some damage was reported, particularly to corn and peas, due to near-freezing temperatures July 2. Hailstorm damage occurred on the 11th in Bonneville and Bannock Counties, 1,000 acres of grain being destroyed in the latter. Rains did considerable damage to cherries in the Lewiston area, and caused delays in haying and harvesting in several localities. Grains harvested at lower levels near Lewiston were of poor yield and quality, due to the effects of the June hot spell and the previous prolonged moisture deficiency. Ranges and pastures were quite dry in parts of the southwest and southeast, and rains were insufficient in some southeastern areas to relieve near-drought conditions on dryland farms. To offset this somewhat depressing picture, crops over most of the State were doing well, and upland pastures and ranges were in good to excellent condition. Upland grains were generally looking well, and wheat and barley harvesting was beginning in the southwest and lower elevations of the north. Potatoes, sugar beets, and beans made good progress, with some potato harvesting beginning in the southwest. The range feed condition at 87 was down just one point from the previous month, cattle were the same as a month ago at 87, and sheep at 89 showed one point improvement. These figures compare with the 10-year averages (1944-53) of 86, 89, and 90 respectively.

H. C. Steffan

SUPPLEMENTAL DATA

IDAHO
JULY 1955

Station	Wind direction: Prevailing	Wind direction: Percent of time from prevailing	Wind speed m.p.h: Average	Wind speed m.p.h: Fastest mile	Wind speed m.p.h: Direction of fastest mile	Wind speed m.p.h: Date of fastest mile	Relative humidity averages percent: 5:30A MST	Relative humidity averages percent: 11:30A MST	Relative humidity averages percent: 5:30P MST	Relative humidity averages percent: 11:30P MST	Number of days with precipitation: Trace	01-09	10-49	50-99	1.00-1.99	2.00 and over	Total	Percent of possible sunshine	Average sky cover sunrise to sunset
BOISE WB AIRPORT	NW	21	9.0	37	SE	16	63	41	30	48	6	5	1	0	0	0	12	83	3.8
IDAHO FALLS 46 W WB	-	-	9.1	35ø	WSW	1	-	-	-	-	3	4	2	0	0	0	9	-	-
IDAHO FALLS 43 NW WB	-	-	8.6	35ø	NNW	4	-	-	-	-	0	6	3	0	0	0	9	-	-
LEWISTON WB AIRPORT	-	-	-	-	-	-	73	45	34	-	4	9	2	1	0	0	16	-	5.1
POCATELLO WB AIRPORT	SW	16	11.2	41	S	26	67	35	26	49	6	7	0	0	0	0	13	82	3.8

ø MAXIMUM HOURLY AVERAGE

COMPARATIVE DATA

Table 1

JULY

Year	Temperature: Average	Temperature: Highest	Temperature: Lowest	Precipitation: Average	Precipitation: Average snowfall
1893	66.8	106	22	.39	-
1894	69.3	107	31	.25	-
1895	66.4	105	23	.57	-
1896	71.6	107	31	.76	-
1897	65.3	108	27	.72	-
1898	67.4	105	28	.78	-
1899	68.6	111	26	.30	0.0
1900	67.3	115	24	.19	0.0
1901	70.0	113	18	.23	0.0
1902	63.4	105	26	1.33	T
1903	63.5	105	27	.72	0.0
1904	66.6	109	26	.88	0.0
1905	69.0	113	30	.30	0.0
1906	70.6	108	34	.20	0.0
1907	66.7	105	28	.77	T
1908	69.2	110	27	.50	0.0
1909	66.7	110	28	1.26	0.0
1910	70.7	110	25	.36	0.0
1911	67.4	106	24	.20	0.0
1912	64.7	106	22	1.28	T
1913	65.5	105	22	2.01	0.0
1914	69.5	111	25	.87	0.0
1915	65.0	110	23	1.31	0.0
1916	66.3	107	19	1.11	0.0
1917	69.2	111	20	.30	0.0
1918	68.3	111	15	1.02	0.0
1919	70.1	111	23	.23	0.0
1920	69.9	111	26	.33	0.0
1921	68.4	109	22	.38	0.1
1922	68.7	113	25	.53	0.0
1923	70.3	110	26	.95	0.0
1924	67.8	115	17	.52	0.0
1925	71.1	115	30	.77	0.0
1926	70.2	109	27	.61	0.0
1927	68.3	107	26	.24	0.0
1928	69.1	114	25	.46	0.0
1929	69.5	112	24	.16	0.0
1930	70.0	110	28	.40	0.0
1931	71.3	116	25	.34	0.0
1932	67.1	107	25	.98	0.0
1933	70.1	115	24	.17	0.0
1934	70.1	118	24	.31	0.0
1935	69.1	116	22	.25	0.0
1936	71.5	112	29	.72	0.0
1937	69.8	111	28	.93	0.0
1938	68.1	113	28	1.18	0.0
1939	69.1	117	21	.69	0.0
1940	69.3	111	24	.64	0.0
1941	69.4	112	24	.72	0.0
1942	69.6	110	25	.42	0.0
1943	67.9	112	21	.47	0.0
1944	66.5	107	19	.38	0.0
1945	68.4	106	21	.30	0.0
1946	69.0	110	27	.62	0.0
1947	69.2	107	24	.16	0.0
1948	65.8	106	22	.87	T
1949	67.8	110	24	.30	T
1950	66.8	105	25	.64	T
1951	69.0	110	26	.62	T
1952	66.7	106	26	.55	T
1953	69.2	111	27	.12	T
1954	69.3	107	22	.58	T
1955	66.6	110	22	.97	T
ALL YEARS	68.3			.61	

TEMPERATURE AND PRECIPITATION AVERAGES IN THIS TABLE HAVE BEEN WEIGHTED ACCORDING TO AREA.

See reference notes following Station Index.

CLIMATOLOGICAL DATA

Station	Temperature: Average Maximum	Average Minimum	Average	Departure From Normal	Highest	Date	Lowest	Date	Degree Days	No. of Days: Max. 90° or Above	Max. 32° or Below	Min. 32° or Below	Min. 0° or Below	Precipitation: Total	Departure From Normal	Greatest Day	Date	Snow, Sleet, Hail: Total	Max. Depth on Ground	Date	No. of Days: .10 or More	.50 or More	1.00 or More
NORTHERN DIVISION																							
AVERY RS	82.6	50.3	66.5	- 1.0	103	16	37	3	87	9	0	0	0	3.96	3.06	1.27	7	T	0		7	4	1
BAYVIEW MODEL BASIN AM	74.5	48.7	61.6		87	15+	37	3+	138	0	0	0	0	3.21		2.02	24	.0	0		5	1	1
BIG CREEK 1 S	76.7	38.0	57.4	- 1.2	92	17+	22	2	245	7	0	7	0	2.07	1.09	.40	23	1.0	0		9	0	0
BONNERS FERRY 1 SW	79.2M	51.2M	65.2M	- 1.2	96	14	40	3	94	7	0	0	0	1.97	1.11	.39	10	T	0		6	0	0
BUNGALOW RS	83.9	51.3	67.6	- 3.1	99	13+	37	2	73	13	0	0	0	3.01	2.25	.95	1	T	0		6	3	0
BURKE 2 NNE	73.6	45.6	59.6	- 0.2	90	15	33	6	194	1	0	0	0	3.01	1.38	.95	5	.0	0		6	2	0
CLARK FORK 1 ENE	77.7	48.3	63.0	- 1.0	93	23	33	3	120	4	0	0	0	2.73	1.70	.80	24	T	0		9	1	0
COEUR D ALENE RS	81.4	51.1	66.3	- 2.1	97	14	39	3	79	9	0	0	0	1.86	1.26	.78	10	.0	0		5	1	0
COTTONWOOD	75.3	47.8	61.6	- 5.1	92	15+	35	2	154	4	0	0	0	2.27	1.32	.40	7	.0	0		8	0	0
DIXIE	73.8	38.4	56.1		88	15+	25	2	281	0	0	6	0	1.68		.47	6	T	0		8	0	0
ELK CITY	78.1M	43.7M	60.9M		95	16	31	5	164	6	0	3	0	2.13		.44	25	T	0			0	0
ELK RIVER 1 S	79.5	48.4	64.0		97	16+	29	2	126	8	0	1	0	2.36		.63	7	T	0		8	2	0
FENN RS	83.5	53.3	68.4	- 3.2	98	22	42	2	56	8	0	0	0	1.55	.84	.46	10	.0	0		3	0	0
GRANGEVILLE	75.6	49.8	62.7	- 5.0	95	16	33	2	140	3	0	0	0	2.85	2.06	1.28	6	T	0		5	1	1
KELLOGG AM	79.6	51.7	65.7	- 1.7	103	17	38	3	108	7	0	0	0	1.73	.91	.38	7	.0	0		7	0	0
KOOSKIA	86.8	53.2	70.0	- 2.3	105	16	38	2	40	15	0	0	0	1.74	.94	.41	7	.0	0		5	0	0
LEWISTON WATER PLANT	87.8	59.5	73.7	- 2.4	106	14	44	2	17	12	0	0	0	1.44	.96	.53	6	.0	0		5	1	0
LEWISTON WB AP //R	85.0	55.9	70.5	- 4.7	106	16	41	2	41	11	0	0	0	1.72	1.30	.87	6	T	T	1	3	1	0
MOSCOW U OF I	79.4	50.8	65.1	- 2.1	97	16	34	2	111	8	0	0	0	1.80	1.24	.49	6	.0	0		6	0	0
MULLAN PASS CAA	64.5	46.2	55.4	- 4.3	86	16	28	1+	325	0	0	2	0	2.30	1.24	.42	6	1.2	1	1	9	0	0
NEZPERCE 2 E	75.4	49.7	62.6		96	16	33	2	146	5	0	0	0	1.96		.38	25	T	0		6	0	0
OROFINO	88.1	54.5	71.3	- 2.0	109	16	38	2	29	15	0	0	0	.96	.31	.47	7	.0	0		3	0	0
PIERCE RS	80.4	45.2	62.8	- 2.7	100	16	30	2	140	10	0	1	0	2.58	1.73	.83	7	.0	0		6	2	0
PORTHILL	78.5	51.6	65.1	- 1.1	93	13	38	3+	94	6	0	0	0	2.46	1.57	.40	2	.0	0		10	0	0
POTLATCH 1 SE	79.3	47.1	63.2	- 2.0	96	16	32	2	134	9	0	1	0	1.66	1.24	.43	6	T	0		6	0	0
PRIEST RIVER EXP STA	77.5	48.1	62.8	- 1.6	95	16	37	6	127	5	0	0	0	2.72	1.88	.62	1	.0	0		9	1	0
RIGGINS RS	87.2	55.8	71.5	- 5.1	105	16	43	2	35	14	0	0	0	2.04	1.50	.64	10	.0	0		7	1	0
SAINT MARIES	81.7	48.2	65.0	- 2.3	102	16	34	4	109	9	0	0	0	1.43	.70	.43	10	.0	0		5	0	0
SALMON	84.0	48.2	66.1	- 2.1	99	16	26	2	90	13	0	1	0	1.62	.79	.43	6		0		8	0	0
SANDPOINT EXP STA	75.5	50.4	63.0	- 2.5	90	16	40	3+	128	1	0	0	0	1.81	1.15	.37	1	.0	0		7	0	0
WALLACE	77.4	48.5	63.0	- 3.6	98	16	36	8	148	8	0	0	0	3.43	2.54	1.23	6	.0	0			2	1
WALLACE WOODLAND PARK AM	77.1M	47.6M	62.4M	- 2.7	97	17	35	3	149	6	0	0	0	3.32	2.60	1.50	7	.0	0		8	1	1
WINCHESTER 1 SE	74.6	46.3	60.5	- 3.0	91	16	33	2	193	1	0	0	0	1.92	1.09	.66	6	.0	0		6	1	0
DIVISION			64.3	- 2.7										2.22	1.37			.1					
SOUTHWESTERN DIVISION																							
ANDERSON DAM	88.1	56.1	72.1		102	16+	41	2	37	16	0	0	0	.12		.06	11	.0	0		0	0	0
ARROWROCK DAM AM	86.1	54.9	70.5	- 4.0	103	15	39	2	52	15	0	0	0	.18	- .22	.11	4	.0	0		1	0	0
BLISS	88.9	55.6	72.3	- 1.1	103	15+	37	2	25	16	0	0	0	.15	- .06	.11	6	.0	0		1	0	0
BOISE WB AP //R	86.1	56.4	71.3	- 3.5	104	16+	41	2+	44	15	0	0	0	.39	.21	.17	22	.0	0		1	0	0
BUHL	83.5	57.5	70.5	- 2.4	98	15	41	2	39	10	0	0	0	.18	- .18	.18	11	.0	0		1	0	0
CALDWELL	85.1	53.9	69.5	- 4.0	100	16	39	2	43	12	0	0	0	.44	.11	.26	4	.0	0		2	0	0
CAMBRIDGE	87.0	52.0	69.5	- 4.5	100	14+	32	2	52	16	0	1	0	.77	.40	.22	6	.0	0		3	0	0
CASCADE 1 NW AM	77.4	44.2	60.8		94	16	28	1	187	6	0	2	0	.60		.18	21	T	0		3	0	0
CHALLIS	81.4	50.0	65.7	- 1.5	96	15	31	2	102	8	0	1	0	1.17	.58	.69	6	.0	0		3	1	0
CLIFFS	85.2M	48.2M	66.7M						96		0		0	.63		.36	15	.0	0		2	0	0
COUNCIL	86.8	53.6	70.2	- 2.2	100	15+	41	1+	53	14	0	0	0	.95	.45	.43	22	.0	0		3	0	0
DEADWOOD DAM	78.5	39.5	59.0	- 1.8	93	15+	22	2	214	7	0	6	0	.99	.18	.42	4	.0	0		3	0	0
DEER FLAT DAM	83.9	55.7	69.8	- 4.0	98	16	42	7	46	10	0	0	0	.32	.13	.13	4	.0	0		2	0	0
DEER POINT	68.3	51.1	59.7		82	14	28	1	217	0	0	2	0	.46		.30	22	.0	0		1	0	0
EMMETT 2 E	87.5	53.0	70.3	- 4.7	102	14+	35	2	27	15	0	0	0	.09	- .19	.09	4	.0	0		0	0	0
FAIRFIELD RS	81.6	47.0	64.3		95	15	31	2	115	7	0	2	0	.14		.12	6	.0	0		1	0	0
FAIRYLAWN	M	M	M		94	14					0		0	.45		.45	15	.0	0		1	0	0
GARDEN VALLEY RS	87.9	48.9	68.4	- 1.8	104	16	31	2	61	16	0	1	0	.85	.57	.54	22	.0	0		2	1	0
GLENNS FERRY	89.5M	55.9M	72.7M	- 4.8	102	14+	40	2	23		0	0	0	.17	- .14	.06	22	.0	0		0	0	0
GOODING CAA AP	87.1	56.9	72.0	- 0.2	105	15	39	2	42	15	0	0	0	.10	- .20	.08	11	.0	0		0	0	0
GRAND VIEW	94.0	55.9	75.0	- 0.3	109	14	42	7	10	21	0	0	0	.37	.12	.27	24	T	0		1	0	0
GRASMERE	82.9	49.6	66.3		96	16+	29	2	113	14	0	3	0	2.51		.81	21	.0	0		5	3	0
HAILEY AP	80.8	47.7	64.3	- 3.6	95	15	30	2	122	8	0	2	0	.07	- .46	.07	24	.0	0		0	0	0
HAZELTON	85.9	53.9	69.9	- 5.3	101	15	40	2	34	13	0	0	0	.26	.04	.12	22	.0	0		1	0	0
HILL CITY	83.4	45.5	64.5	- 1.3	99	15+	29	8	132	14	0	3	0	.37	.08	.21	32	.0	0		2	0	0
HOLLISTER	83.5	53.0	68.3	- 3.0	101	15	33	2	76	11	0	0	0	.52	.15	.18	23	.0	0		3	0	0
IDAHO CITY	82.5	43.9	63.2	- 4.1	95	14+	26	2	130	11	0	4	0	.83	.39	.22	4	.0	0		5	0	0
JEROME	87.0	54.7	70.9	- 3.5	104	15	38	2	41	15	0	0	0	.22	.02	.10	21	.0	0		1	0	0
KUNA 2 NNE	83.9	51.1M	67.5M	- 5.7	103	16	38	2+	62	9	0	0	0	.15	- .18	.12	3	.0	0		1	0	0
LOWMAN	82.3M	43.4M	62.9M	- 3.2	100	16	27	2	145		0	1	0	.75	.21	.31	4	.0	0		3	0	0
MC CALL	74.5	45.7	60.1	- 2.7	90	16	26	2	198	1	0	1	0	1.18	.64	.23	23	.0	0		6	0	0
MERIDIAN 1 W	86.3	52.9	69.6	- 3.5	100	16	38	2	48	17	0	0	0	.16	- .11	.06	3+	.0	0		0	0	0
MESA	86.2	55.6	70.9		101	15	37	2	54	13	0	0	0	.52		.34	22	.0	0		2	0	0
MOUNTAIN HOME 1 NE	91.0	55.4	73.2	1.0	110	15	37	2+	43	20	0	0	0	.07	- .30	.07	11	.0	0		0	0	0
NAMPA 2 NW AM	85.3	53.6	69.5		102	17	38	2	47	13	0	0	0	.14		.09	4	.0	0		0	0	0
NEW MEADOWS RS AM	78.8	43.6	61.2	- 1.4	94	16	26	2	175	10	0	1	0	1.32	.72	.32	24	.0	0		6	0	0
OLA 5 S	86.8	49.7	68.3		99	15+	33	2	61	14	0	0	0	.37		.20	5	.0	0		1	0	0
PARMA EXP STA	88.8	51.9	70.4	- 3.7	102	21	37	2	47	16	0	0	0	.27	.14	.08	4+	.0	0		0	0	0
PAYETTE	88.8	55.5	72.2	- 1.9	105	16	38	2	24	15	0	0	0	.15	- .15	.10	3	.0	0		1	0	0
RICHFIELD	83.4	52.7	68.1	- 1.4	98	15	34	2	72	11	0	0	0	.26	- .04	.22	22	.0	0		1	0	0
SHOSHONE	88.3	53.3	70.8	- 1.2	103	18	40	2	38	16	0	0	0	.02	- .21	.02	22	.0	0		0	0	0
STIBNITE AM	71.9	41.3	56.6		89	20	24	2	285	0	0	4	0	2.17		.90	24	.0	0		6	1	0
SUN VALLEY	78.9	39.9	59.4	0.4	92	15	23	2	194	4	0	5	0	.51	- .20	.15	6+	.0	0		4	0	0
SWAN FALLS PH	93.1	61.4	77.3	- 2.8	110	15	47	5+	5	20	0	0	0	.21	- .03	.08	4	.0	0		0	0	0
THREE CREEK	84.9	45.2	65.1		103	17	24	2	123	13	0	3	0	.77	.48	.31	21	.0	0			0	0
TWIN FALLS 2 NNE	87.0	54.2	70.6	- 0.8	103	15	40	2	32	16	0	0	0	.27	- .08	.21	22	.0	0		1	0	0
TWIN FALLS 3 SE AM	85.4	53.8	69.6	- 3.3	103	16	40	2	49	13	0	0	0	.14	- .16	.06	24	.0	0		0	0	0
WEISER 1 S	89.6	55.6	72.6	- 4.1	103	15+	38	1	33	17	0	0	0	.38	.21	.14	3	.0	0		2	0	0
DIVISION			67.9	- 2.2										.50	.10			T					
SOUTHEASTERN DIVISION																							
ABERDEEN EXP STA	86.7	50.4	68.6	- 1.4	100	15	38	8	36	11	0	0	0	.33	- .17	.18	24	.0	0		2	0	0
AMERICAN FALLS 1 NW	84.3	54.4	69.4	- 0.9	96	14	40	8	35	10	0	0	0	.47	- .16	.26	24	.0	0		2	0	0
ARCO	82.3	49.9	66.1	- 0.7	97	15	34	2	72	7	0	0	0	.39	- .16	.24	16	.0	0		2	0	0

See Reference Notes Following Station Index

CLIMATOLOGICAL DATA

TABLE 2 - CONTINUED

IDAHO
JULY 1955

Station		Temperature: Average Maximum	Average Minimum	Average	Departure From Normal	Highest	Date	Lowest	Date	Degree Days	No. of Days: Max 90° or Above	Max 32° or Below	Min 32° or Below	Min 0° or Below	Precipitation: Total	Departure From Normal	Greatest Day	Date	Snow, Sleet, Hail: Total	Max. Depth on Ground	Date	No. of Days: 1.0 or More	.50 or More	1.00 or More
ASHTON 1 S		79.3	46.5	62.9	- 1.9	90	16	32	2	113	1	0	1	0	.85	- .09	.70	24	.0	0		2	1	0
BLACKFOOT		80.[illegible]	55.4	71.[illegible]	[illegible].1	99	15+	41	8	28	11	0	0	0	.40	- .26	.17	24	T	0		2	0	0
BURLEY	AM	86.6	56.5	71.[illegible]	- 1.7	101	16	42	2	33	13	0	0	0	.38	.05	.20	24	.0	0		2	0	0
BURLEY CAA AP		85.4	54.[illegible]	69.[illegible]	- 1.2	10[illegible]	15	39	2	45	14	0	0	0	.45	.23	.19	23	.0	0		2	0	0
CHILLY BARTON FLAT		76.4	41.9	59.[illegible]	- .3	89	16+	[illegible]8	2	192	[illegible]	0	[illegible]	[illegible]	2.22	1.62	.86	10	.[illegible]	0		6	2	0
CONDA	AM	8[illegible].8	44.9	63.7	0.4	92	15+	31	8	111	8	0	[illegible]	[illegible]	1.46	.81	.85	24	T	0		3	1	0
DRIGGS	AM	81.[illegible]	46.8	64.[illegible]	1.7	94	18+	33	8	89	5	0	0	[illegible]	.69	- .52	.37	26	.[illegible]	0		3	0	0
DUBOIS EXP STA		83.1	51.5	67.[illegible]	- 2.6	96	15+	34	7	69	8	0	0	[illegible]	.60	- .13	.33	24	.0	0		1	0	0
DUBOIS CAA AP		84.5	51.9	68.[illegible]	- 2.1	9[illegible]	18	34	7	56	4	0	0	0	.59	- .06	.17	22	T	0		2	0	0
FORT HALL IND AGENCY		87.1	52.[illegible]	69.3M	- 0.7	100	15	38	8	32	12	0	0	[illegible]	.30	- .29	.08	24+	.0	0		0	0	0
GRACE		80.9	48.1	64.5	- 3.[illegible]	91	15	35	2	80	2	0	0	[illegible]	.43	- .55	.16	24	.[illegible]	0		2	0	0
GROUSE		75.3	41.9	58.9		89	15	27	2+	2[illegible]		0	4	[illegible]	.23	- .54	.08	20	.0	0		0	0	0
HAMER 4 NW		85.0	48.[illegible]	66.8	- 1.1	96	15+	31	2	61	10	0	1	[illegible]	.78	.31	.21	20	T	0		4	0	0
IDAHO FALLS CAA AP		84.7	51.7	68.2	- 0.[illegible]	99	15	39	8	46	1[illegible]	0	[illegible]		.40	- .[illegible]7	.23	22	.[illegible]	0		1	0	0
IDAHO FALLS 43 NW WB	R	85.9	49.5	67.7	- 0.4	99	15+	32	2	57	12	0	1	[illegible]	.67	.16	.23	20		0		3	0	0
IDAHO FALLS 46 W WB	R	85.7	50.9	68.3	- 0.9	99	15	34	8	50	12	0	0	0	.65	.21	.25	24	.0	0		2	0	0
IRWIN 2 S		83.7	47.9	65.8	1.1	96	31	34	1	71	9	0	0	0	.88	- .09	.48	26	T	0		2	0	0
ISLAND PARK DAM		76.1	43.4	59.5	- 1.4	90	19+	27	2	194	2	0	3	[illegible]	2.04	1.27	.61	25	.[illegible]	0		4	2	0
LIFTON PUMPING STA		82.[illegible]	48.6	65.[illegible]	- 2.1	94	16+	38	2	57	5	0	0	0	.37	- .36	.12	24	.0	0		1	0	0
MACKAY RS		80.[illegible]	49.[illegible]	64.5	- 3.0	93	15+	36	2	91	7	0	0	[illegible]	2.42	1.57	.76	24	.0	0		6	2	0
MALAD		88.2	52.1	70.2	- 0.1	9[illegible]	14+	40	2	25	12	0	0	0	.81	- .18	.40	24	.0	0		3	0	0
MALAD CAA AP		89.3	49.9	69.6		100	15+	38	1+	31	13	0	0	0	.52		.30	24	.[illegible]	0		2	0	0
MAY RS		80.[illegible]	44.5	62.4	- 3.8	94	16+	26	5	144	7	0	2	0	.77	- .01	.35	6	.0	0		2	0	0
MC CAMMON		86.8	48.8	67.8		99	17+	35	3	57	13	0	0	0	.55		.17	24+	T	0		3	0	0
MINIDOKA DAM		84.4	57.[illegible]	70.[illegible]		99	31	43	2	36	13	0	0	0	.48		.11	21+	.0	0		4	0	0
MONTPELIER RS	AM	82.8M	45.0M	63.9M	- 3.0	93	18+	32	2	98	9	0	1	0	.56	- .32	.17	24	.0	0		4	0	0
OAKLEY		83.5	52.6	68.1	- 2.9	98	31	35	2	75	11	0	0	0	1.43	.81	.34	22	.0	0		5	0	0
PALISADES DAM		83.6	49.2	66.4		96	17	36	2	53	8	0	0	0	.78		.52	24	.0	0		1	1	0
PAUL 1 E	AM	84.9	52.9	68.9	- 1.9	100	16	39	8	49	12	0	0	0	.15	- .34	.11	22	.0	0		1	0	0
POCATELLO WB AP	//R	85.8	54.2	70.0	- 2.7	100	15	42	2+	40	12	0	0	0	.31	- .45	.07	22	.0	0		0	0	0
PRESTON SUG FACT 2 SE		89.2	49.8	69.5	- 0.4	100	15	37	2+	31	15	0	0	0	.20	- .76	.09	24	.0	0		0	0	0
RUPERT	AM	86.5M	55.0M	70.3M	- 1.1	102	16	39	2	41	12	0	0	0	.28	- .13	.14	22	.0	0		1	0	0
SAINT ANTHONY		83.5	48.8	66.2		98	15	34	2	65	9	0	0	0	.60	.17	.30	22+	.0	0		2	0	0
SPENCER RS		78.[illegible]	45.8	62.4	- 1.4	91	15+	31	7	127	4	0	4	0	1.07	- .11	.51	24	T	0		3	1	0
SPRINGFIELD 1 SE		85.[illegible]	50.5	68.0	- 2.0	90	15+	36	8	49	10	0	0	0	.27	- .32	.15	24	.0	0		2	0	0
STREVELL		86.1	49.9	68.[illegible]		96	14+	33	2+	57	14	0	[illegible]	0	.20		.20	24	.0	0		1	0	0
SUGAR		82.4	49.3	65.9	- 0.8	95	15+	35	8	66	7	0	0	0	.45	- .18	.26	22	.0	0		2	0	0
TETONIA EXP STA		79.4	44.2	61.8		98	15	30	6+	139	4	0	2	0	1.66		1.09	17				3	1	1
DIVISION				66.6	- 0.5										.71	- .01			T					
STATE				66.6	- 1.8										.97	.36			T					

DAILY PRECIPITATION

Table 3

Station	Total	1	2	3	4	5	6	7	8	9	10	11	12	13	14	15	16	17	18	19	20	21	22	23	24	25	26	27	28	29	30	31
		Day of month																														
ABERDEEN EXP STA	.33																						.05		.18			.10				
AMERICAN FALLS 1 NW	.47																T			T	.04	.01	.01		.26		.13	.02				
ANDERSON DAM	.12				.03						T	.06								T			.03									
ARCO	.39			T			T										.24	T			.14		T	.01								
ARROWROCK DAM	.18				.11	.02																	.05					T				
ASHTON 1 S	.85						T					T									T		.15		.70							
AVERY RS	3.98	.45	T	T	.04	.55	.58	1.27	.22			.03	T					.50					T	T	.02	.25		.01		.04		
BAYVIEW MODEL BASIN	3.21	.20			.14	.08		.03			.32	.03	.05												2.02	.27		.02		.02	.03	
BIG CREEK 1 S	2.07	.19		.21	.23	.03	.30	.03			.17	.15											.05	.40	.11	.20						
BLACKFOOT	.40																.12			.35		.06			.17							
BLISS	.15				T		.11					T								.03			.01									
BOISE WB AP //R	.39			.02	.04					T	.03					T	.05	T		T		.08	.17	T					T			
BONNERS FERRY 1 SW	1.97	.02	.35		.25	.05					.39					T	.06								.34		.02	.15	.23	.08		.03
BUHL	.18										T	.18					T															
BUNGALOW RS	3.01	.95	.15	T	.02	.06	.03	.85	.01		.13	.02							.02						.16	.61	T			T		
BURKE 2 NNE	3.01	.41	T	.10	.36	.95			.08	.13						.07						T	.05		.76			.05	.05	T		
BURLEY	.38																						.10	T	.20			.08				
BURLEY CAA AP	.45			T			.01					.02				T	T			.10	T	.03	.05	.19			.03	.02				
CALDWELL	.44			.07	.26	T				T							.01						.10									
CAMBRIDGE	.77			.08	.15		.22										.06		T			.08	.05		.13							
CASCADE 1 NW	.60			.02	.14		.08				.17						.01					.18										
CENTERVILLE ARBAUGH	.94			.03	.11	.01	T				.06	.09			.07	T	.23	.02	T			.02	.25			.05						
CHALLIS	1.17			.01	.11		.69			T		.02	T	.20				.04				.07		T	.03				T			
CHILLY BARTON FLAT	2.22			.26				T			.86											.24	.14	.12	.54				.06			
CLARK FORK 1 ENE	2.73	.27	.08	.26	.22	.03	.14	.28				.12													.80			.20		.30	.03	
CLIFFS	.63				T						.27					.36								T								
COEUR D ALENE RS	1.86	.09		T	.08	.02	.02	.01	T		.78	.01					.06	.16							.11	.32	T	.13	T	.07		
CONDA	1.40							.04					.11					.09							.85	.02	.02	.33				
CONTONWOOD	2.27	.03		.03	.28	.28	.10	.40	.04		.36	.38					.15						.19		.03							
COUNCIL	.95			.01		.07	.20	T									.03						.43	.20	.01							
CROUCH 2 NNW	.39			.03							.04						.06				.06	.20										
DEADWOOD DAM	.99			.08	.42	.01	.02	.02			T	.22						T	T	T		T	.21	.01	T							
DEER FLAT DAM	.32			.07	.13												T						.12									
DEER POINT	.40			T	.06	T		T		T	.02				T		.03	.05					.30									
DIXIE	1.88	.22			T		.47	.15		.14	.10	.13													.12	.05	.30					
DRIGGS	.69												.10												.20	.02	.37					
DUBOIS EXP STA	.60			.01	.05		.02					T			.05		T				.01	T	.08	T	.33				.05			
DUBOIS CAA AP	.59			.06								T			.02		T				.04	.09	.17	.14	.07				T			
ELK CITY	2.13	.30	.03	•	•	.10	.31	.29		.15	.26	.07					T							.10	.08	.44						
ELK RIVER 1 S	2.30	.52		.02	.04	.17	.23	.63		T	.13	.27	T					.04							.18	.13						

See Reference Notes Following Station Index

DAILY PRECIPITATION

Table 3—Continued

Station	Total	1	2	3	4	5	6	7	8	9	10	11	12	13	14	15	16	17	18	19	20	21	22	23	24	25	26	27	28	29	30	31
		Day of month																														
EMMETT 2 E	.09				.09																											
FAIRFIELD RS	.14						.12													.02					T	T						
FAIRVLAWN	.45									T						.45																
FENN RS	1.55	.41	.06			.02	.02	.33		T	.46	.02	.02				.01		.04					.08		.08						
FORT HALL 1NO AGENCY	.30																.07				T	.07			.08			.08				
GARDEN VALLEY RS	.85			.02	.04	.01					.05	.10					T	.06					.54			.03						
GLENNS FERRY	.17				.05					T		.04											.06	.02								
GOODING CAA AP	.10			T	T		.02				T	.08					T	T				T	T									
GRACE	.43						T					.10						.08						.04	.16			.05				
GRAND VIEW	.37				.02						.03	T					.05								.27							
GRANGEVILLE	2.85	T		.06	.21	.01	1.28	.26		.25	.05	.09				T	.04					.03	.08	.02	.05	.42						
GRASMERE	2.51				.30						.54	.06				T						.81	.68	.12								
GROUSE	.23				.05												T				.08		.04						.06			
HAILEY AP	.07																								.07							
HAMER 4 NW	.78											T							.20		.21	.09			.16	.12						
HAZELTON	.26											.03					T	T	.03				.12	.03	.05							
HILL CITY	.37											.16	T					T					.21		T							
HOLLISTER	.52			.03			.02					.06						T		T				.18	.12	.11			T			
HOWE	1.08				.08													.03	.11		.06	.17	.04	.09	.50				T			
IDAHO CITY	.83				.22							.14				T		.16					.17			.14						
IDAHO CITY 11 SW	.76				.08		.05	T		T								.05					.48		.05	.05						
IDAHO FALLS CAA AP	.40																T				T	.08	.23	T	.09							
IDAHO FALLS 43 NW WB R	.67			.04								.13					.02	.01			.23	.01	.05	.14	.04							
IDAHO FALLS 46 W WB R	.65			T			T										.08	.17			.01	T	.09	.05	.25							
IRWIN 2 S	.88																.48								.36		.04					
ISLAND PARK DAM	2.04					T							.05										.35	.37		.61	.56	.06	.04			
JEROME	.22			T								.02						.08				.10		T		T			.02			
KAMIAH 1 NE	2.84	.35	*	.26	.06	.04		.48			.93	.07	.15					.34	.03				.02		.04	.03	.04					
KELLOGG	1.73	.31	T		.10	.27	.03	.38	T		.06						.01	.10	T				.07		.18	.15	T	.01	.04	T	.02	
KOOSKIA	1.74	.08		.08		.13	.18	.41		.02	.34	.09						.08	T				.04		.06	.23						
KUNA 2 NNE	.15			.12	.03					T		T					T	T				T							T			
LEWISTON WATER PLANT	1.44	.01	T	T	.28	.12	.53	.27		T	.10	.02					T	.05						T		.06		T				
LEWISTON WB AP //R	1.72	.07		.01	.30	.07	.87			.05	.05	.06				T	.14					T	.04	T		.05	T	.01				
LIFTON PUMPING STA	.37			.08																			.05	T	.12	.09	T	.03				
LOWMAN	.75			.05	.31						T	.22					.02	T				T	.10			.05						
MACKAY RS	2.42			.08	.06		.01					.24			.01						.30	.11	.70	.11	.76				.04			
MALAD	.81											.12										.04		.05	.40	.05		.15				
MALAD CAA AP	.52		T									T					T			.09		T	.01	T	.30	T		.12				
MAY RS	.77			T	.06		.35			.08	T	.16				T		.04				.02		.06					T			
MC CALL	1.18	.11			.11		.07	.18				.21					.06						.18	.23	.03							
MC CAMMON	.55			T			T					.11					T	.06				T	.04	T	.17	T	.17					
MERIDIAN 1 W	.16			.06	.04	.06											T	T														
MESA	.52				.12	T																	.34	.06								
MINIDOKA DAM	.48						T					.01					T			.02	.02	.11	.11			.11		.10				
MONTPELIER RS	.56			.10	T																				.17	.14	.05	.10				
MOSCOW U OF 1	1.80	.33		T		.33	.49	.10			.30	T					.05	.03							T	.10		.07				
MOUNTAIN HOME 1 NE	.07										T	.07																				
MULLAN PASS CAA	2.30	.12		.03	.41	.18	.42	.28		.1	.12	T					T					T	.08	.02	.13	.37		.02		.02	T	
NAMPA 2 NW	.14	T			.09	.05	T											T														
NEW MEADOWS RS	1.32	.05			.04	.11		.26			.06						.18						.19	.11	.32							
NEZPERCE 2 E	1.96	.29		.02	.08		.17	.33		T	.37	.13					.06						.07		.06	.38						
OAKLEY	1.43						.03					.06						.22			.21	.03	.34	.17	.27		.02	.38				
OLA 5 S	.37			T	.04	.20											.08						.35									
OROFINO	.96	.18	.02	T	T	.05	.03	.47	T	.01	.02	.11														.07						
PALISADES DAM	.78			.04			.01					T	.06					T						T	.52	.05	.03	.06		.01		
PARMA EXP STA	.27				.08						.08						T						.06	.05								
PAUL 1 E	.15																						.11					.04				
PAYETTE	.15			.10	T						T						T	.05						T								
PIERCE RS	2.58	.62	.05	.08		.14	.11	.83			.47	.05							T			.02	.01			.20						
POCATELLO WB AP //R	.31						T					T					.06	T	T	.05	T	.06	.07	.02	.03		.02	T				
PORTHILL	2.46	.15	.40	T	.10	.18	T				.19					.10	.10	.07							.35			.36	.33	.02	.08	.03
POTLATCH 1 SE	1.66	.26		T	T	.28	.43	.03	T	T	.10	T			T	T	.08	.05					.18		.07	.10		.08	T	T		
PRESTON SUG FACT 2 SE	.20												T												.09	.03		.08				
PRIEST RIVER EXP STA	2.72	.62	.10	T	.42	.02	T	.01			.26	.08				T	.12	.20							.43		.02	.20	.09	.15		
RICHFIELD	.26			T								.04											.22									
RIGGINS RS	2.04	.03	T	.05	T	.29	.22	.19			.64	.22					T		T				.01	.08	.15	.16						
RUPERT	.28																						.14		.06			.08				
SAINT ANTHONY	.60														T								.30		.30					T		
SAINT MARIES	1.43	.04	T	.06	T	.17		.10			.43	.12					.02	.04					.07		.24	.03		.07		.04	T	
SALMON	1.62	.05		.14	.02	T	.43			.16		.20					.03	.23	.12			T		.12		.12			T			
SANDPOINT EXP STA	1.81	.37	.02	.03		.02		.18		.18		.03				T	.01	.02							.31	.04		.20	.11	.29		
SHOSHONE	.02			T																			.02									
SPENCER RS	1.07			.08			.1								T					T	.08	.05	.06	.12	.51				.02	.01		
SPRINGFIELD 1 SE	.27																					T	.12	T	.15		T					
STIBNITE	2.17	.10	T	.09	.06	.30	.17	.23	.01	.07	.08	.13	T				T					T	.02		.90	.01						
STREVELL	.20						T															T	T		.20		T					
SUGAR	.45						T					T										.05	.26		.14							
SUN VALLEY	.51			.11			.15					T											.15	T	.10							
SWAN FALLS PH	.21				.08					.07	.01							.05														
TETONIA EXP STA	1.66											.29						1.09								.08	.20					
THREE CREEK	.77										.30	*	.10							T	.03	.31					T			.03		
TWIN FALLS 2 NNE	.27			T			T					.02					T					T	.21	T	.02			T	.02			
TWIN FALLS 3 SE	.14				.01			T				T	T										.05	.02	.06							
WALLACE	3.43	.17		.20	.06	.26	1.23	.50		.05	T	.11					*	.18					.18	.02	T	.26		.19		.32	T	
WALLACE WOODLAND PARK	3.32	.35	.02		.35	.35	.04	1.50	T		.15	.01	.01				T	.08					.03		.03	.13	.11		.15		.01	
WEISER 1 S	.38			.14	.02		.09				.13																					
WINCHESTER 1 SE	1.92	.28			.25	.05	.66			.15	.18	.07					.16						.07			.05						

See reference notes following Station Index.

PRECIPITATION MEASURED IN STORAGE GAGES

Station	Observation date	Amount since last obs.	Snow on ground
ATLANTA SUMMIT //	1954		
	SEP. 1		
	1955		
	JULY 28	35.51	
TOTAL		35.51	
JACKSON PEAK //	1954		
	AUG. 31		
	1955		
	JULY 26	36.49	
TOTAL		36.49	
LOWMAN	1954		
	JUN. 1		
	1955		
	APR. 7	-	
	MAY 1	4.17	
	JUN. 1	1.58	
	JUL. 1	1.69	
TOTAL		-	
PUNGO CREEK	1954		
	MAY 30		
	JUL. 11	2.76	
	OCT. 10	2.24	
	24	.31	
	NOV. 14	.03	
	28	.66	
	DEC. 3	.16	3
	7	.54	5
	13	.40	8
	23	.14	7
	31	.54	10
PUNGO CREEK (CONTD)	1955		
	JAN. 12	.22	10
	16	.17	12
	29	.05	11
	FEB. 5	.24	13
	7	.20	15
	9	.39	14
	18	.21	14
	25	.31	18
	27	.36	22
	MAR. 4	.31	16
	MAY 14	5.32	
	29	1.09	
	JUN. 5	.15	
TOTAL		16.80	
SHAKE CREEK RS //	1954		
	SEP. 1		
	1955		
	JUL. 28	16.23	
TOTAL		16.23	
SOLDIER CREEK RS	1954		
	AUG. 1		
	SEP. 1	.30	
	OCT. 1	.15	
	NOV. 4	.05	
	DEC. 1	2.75	T
	1955		
	JAN. 9	3.80	20
	30	.55	21
	APR. 29	5.65	T
SOLDIER CREEK RS (CONTD)	1955		
	MAY 31	2.55	
	JUN. 30	.55	
	JUL. 31	.40	
TOTAL		16.75	
TRINITY LAKE GS //	1954		
	SEP. 2		
	1955		
	JUL. 27	37.48	
TOTAL		37.48	
TROUTDALE GS //	1954		
	AUG. 24		
	1955		
	JUL. 27	14.16	
TOTAL		14.16	
VIENNA //	1954		
	AUG. 27		
	1955		
	JUL. 29	38.20	
TOTAL		38.20	

All storage gage precipitation reports for this section were not received in time for publication in this issue. Additional storage gage reports, if received, will be published in the August issue.

BLANK SPACE IN SNOW ON GROUND COLUMN INDICATES NO MEASUREMENT OF SNOW DEPTH WAS MADE.

See reference notes following Station Index

DAILY TEMPERATURES

Station		Day Of Month 1	2	3	4	5	6	7	8	9	10	11	12	13	14	15	16	17	18	19	20	21	22	23	24	25	26	27	28	29	30	31	Average
ABERDEEN EXP STA	MAX	65	73	79	86	86	79	74	86	85	86	76	84	95	93	100	96	98	96	97	93	88	86	93	84	88	86	83	83	83	91	97	86.7
	MIN	44	39	47	44	44	42	43	38	49	53	50	49	49	53	52	59	57	56	54	55	52	62	63	60	58	49	55	50	47	45	45	50.4
AMERICAN FALLS 1 NW	MAX	71	69	73	83	79	75	76	73	82	82	78	84	85	96	95	94	91	93	90	92	84	86	90	89	84	87	82	84	82	90	94	84.3
	MIN	47	44	49	49	51	47	43	40	49	56	53	52	48	60	58	60	60	60	58	62	63	63	66	63	66	57	57	57	52	48	49	54.4
ANDERSON DAM	MAX	69	70	78	72	80	73	73	84	79	76	77	88	99	101	101	102	102	96	98	98	98	95	98	96	91	93	89	80	83	90	101	88.1
	MIN	45	41	53	51	44	53	43	44	52	50	49	53	54	59	61	66	66	66	59	67	67	65	65	63	68	55	60	60	49	54	58	56.1
ARCO	MAX	65	66	69	77	73	70	75	70	77	82	75	81	88	95	97	94	94	92	93	89	81	86	88	87	82	85	84	80	79	85	93	82.3
	MIN	43	34	50	43	49	46	40	40	53	49	49	48	43	54	54	58	57	56	54	55	58	61	57	57	55	43	51	58	42	44	46	49.9
ARROWROCK DAM	MAX	74	65	72	75	66	80	69	75	84	76	72	80	90	98	103	102	101	92	96	93	93	99	96	96	97	89	95	81	82	87	92	86.1
	MIN	48	39	47	53	43	49	40	45	53	49	53	50	55	60	67	65	63	64	58	62	63	66	65	64	61	53	57	50	49	54	56	54.9
ASHTON 1 S	MAX	63	67	71	80	76	75	69	79	81	83	70	75	82	88	89	90	89	89	89	85	78	79	83	82	73	75	80	76	74	81	86	79.3
	MIN	34	32	40	42	40	40	40	34	46	48	45	44	47	54	49	53	53	52	52	51	53	52	59	57	44	48	50	46	42	41	54	46.5
AVERY RS	MAX	57	82	72	66	72	72	59	77	84	84	76	85	95	99	99	103	102	87	87	89	95	96	94	86	86	84	83	74	74	69	94	82.6
	MIN	44	40	37	49	50	44	48	42	45	55	55	57	52	53	55	55	52	57	47	50	48	60	57	59	57	46	54	49	44	49	50	50.3
BAYVIEW MODEL BASIN	MAX	59	60	55	66	60	73	72	66	70	76	73	74	81	83	87	85	86	76	83	81	80	85	85	87	84	74	77	67	71	67	66	74.5
	MIN	40	43	37	50	46	40	50	37	49	44	44	52	51	54	59	63	55	53	46	45	46	57	46	41	55	52	53	44	52	53	53	48.7
BIG CREEK 1S	MAX	56	63	66	61	67	58	62	68	71	69	69	77	86	90	91	91	92	89	92	90	86	83	71	82	78	80	71	74	75	81	90	76.7
	MIN	31	22	36	38	34	33	37	28	37	41	45	42	35	39	39	50	45	46	32	35	43	54	45	48	46	31	35	34	29	36	32	38.0
BLACKFOOT	MAX	87	73	79	86	83	76	72	82	85	85	78	85	93	97	99	94	98	97	99	95	89	88	95	85	86	88	84	84	84	92	97	86.9
	MIN	47	43	50	49	52	48	45	41	52	57	50	51	51	56	58	64	61	63	61	63	62	63	62	62	65	62	59	58	57	52	54	55.4
BLISS	MAX	76	73	78	76	79	78	75	85	80	78	77	88	100	100	103	98	98	98	98	92	95	97	98	96	90	95	85	85	88	94	103	88.9
	MIN	46	37	53	50	44	54	44	42	51	55	53	48	54	59	65	68	65	67	58	69	68	67	63	65	68	51	59	55	45	50	52	55.6
BOISE WB AP	MAX	64	73	74	72	77	71	72	83	75	71	80	88	94	103	98	104	91	94	90	92	102	94	92	95	86	94	80	80	86	91	104	86.1
	MIN	47	41	53	51	45	47	41	50	55	49	50	53	63	65	69	67	57	63	57	64	67	71	66	64	63	54	54	49	49	61	63	56.4
BONNERS FERRY 1 SW	MAX	54	55	73	67	72	74	66	78	82	77	83	84	92	96	93	93	84	84	86	87	90	94	91	86	81	72	65	72	65			79.2
	MIN	43	44	40	50	49	41	54	44	44	58	54	53	53	53	56	64	60	60	46	47	47	52	60	61	49	51	53	43	55			51.2
BUHL	MAX	71	70	72	70	74	75	72	79	78	72	68	81	94	94	98	96	90	94	93	89	90	90	88	89	87	86	86	79	81	89	94	83.5
	MIN	45	41	53	50	49	54	43	48	54	55	53	54	56	64	67	68	65	68	65	65	68	66	64	65	67	57	55	55	52	57	59	57.5
BUNGALOW RS	MAX	64	68	67	67	73	73	61	78	84	77	75	82	99	98	96	99	99	91	93	92	95	94	94	90	87	88	85	80	78	78	95	83.9
	MIN	40	37	38	47	51	44	47	45	45	51	55	57	55	58	56	59	55	61	50	52	49	64	60	60	57	49	54	45	47	51	50	51.3
BURKE 2 NNE	MAX	48	50	62	58	61	66	73	73	68	75	81	87	89	89	90	78	79	80	83	83	83	84	82	75	74	71	62	62	57	80	80	73.6
	MIN	35	37	34	39	38	33	41	51	47	47	48	50	53	55	49	54	49	45	44	54	44	56	54	51	41	49	38	40	49	41	48	45.6
BURLEY	MAX	76	66	74	80	81	80	75	74	84	81	75	72	86	98	98	101	99	100	98	98	98	94	91	97	85	89	91	85	83	82	95	86.6
	MIN	46	42	46	48	52	54	45	44	52	57	52	58	52	62	59	66	65	66	61	64	68	68	62	60	67	55	59	57	52	56	55	56.5
BURLEY CAA AP	MAX	64	73	76	78	79	73	71	82	80	75	70	85	94	97	100	99	98	96	93	92	91	89	94	82	86	90	82	82	84	92	97	85.4
	MIN	45	39	45	45	50	50	43	43	48	58	50	53	48	61	57	63	62	63	57	61	66	63	60	62	58	48	55	54	49	48	50	53.3
CALDWELL	MAX	69	72	73	72	76	75	73	81	82	75	81	87	92	98	98	100	89	92	88	93	96	92	90	91	86	88	80	80	83	90	95	85.1
	MIN	45	39	52	48	43	54	41	45	43	51	52	53	53	56	66	65	58	57	59	62	59	68	66	62	59	49	55	51	49	54	58	53.9
CAMBRIDGE	MAX	68	70	72	75	77	73	75	81	83	77	81	87	95	100	100	100	95	94	97	96	98	95	92	94	90	90	87	80	85	90	99	87.0
	MIN	42	32	46	44	38	49	50	40	61	58	52	46	49	52	60	69	60	59	60	62	59	60	62	52	60	42	54	50	45	51	49	52.0
CASCADE 1 NW	MAX	51	62	65	61	68	59	63	71	74	68	68	78	85	92	90	94	88	89	92	87	90	84	78	86	78	83	71	73	76	82	92	77.4
	MIN	28	30	43	37	38	40	35	36	43	46	45	42	46	50	56	54	53	43	45	52	54	59	54	51	39	41	41	38	40	45	45	44.2
CHALLIS	MAX	62	64	71	67	73	72	63	74	72	75	76	77	88	91	96	95	94	91	92	91	84	84	86	88	87	88	87	74	82	87	93	81.4
	MIN	42	31	48	47	42	46	39	40	47	49	48	45	48	52	52	61	61	56	52	62	54	61	57	57	58	46	53	45	43	62	49	50.0
CHILLY BARTON FLAT	MAX	63	64	62	65	69	63	66	71	76	71	71	74	80	86	88	89	86	89	86	86	79	76	81	76	76	79	77	73	75	84	86	76.4
	MIN	31	28	36	38	35	35	34	32	41	45	43	36	39	43	44	53	52	47	43	43	50	52	48	54	46	38	55	45	35	42	36	41.9
CLARK FORK 1 ENE	MAX	52	57	71	69	69	71	65	75	81	80	72	85	87	90	89	92	89	81	83	85	88	92	93	88	78	75	68	72	65	66	82	77.7
	MIN	42	43	33	40	49	39	50	39	41	55	50	50	48	50	50	62	55	51	44	45	44	53	58	50	54	47	61	44	50	52	48	48.3
CLIFFS	MAX	67			66		72	69					90	95		91	94	93	90	93	90	91	90	89	89	82	87	84	71	82	88	97	85.2
	MIN	35			43		33	30					55	51		60	62	46	48	46	54	61	62	62	55	44	39	43	39	37	44	60	48.2
COEUR D ALENE RS	MAX	60	61	69	72	72	72	67	77	84	83	83	86	93	97	96	96	92	82	86	87	93	92	96	96	84	78	69	72	70	71	86	81.4
	MIN	43	45	39	45	51	44	49	41	43	56	51	55	52	54	57	64	49	53	50	50	49	60	60	58	52	54	53	47	53	56	51	51.1
CONDA	MAX	62	65	75	81	78	80	74	67	80	84	85	80	76	87	92	92	91	92	92	92	88	88	90	92	82	78	85	86	83	80	89	82.8
	MIN	34	29	48	37	36	43	32	31	37	44	44	41	39	44	45	52	50	50	49	52	50	57	56	57	55	48	52	46	40	40	41	44.5
COTTONWOOD	MAX	55	60	62	64	67	57	66	69	70	63	64	78	84	90	92	92	75	77	80	81	88	88	88	80	75	83	64	71	78	82	91	75.3
	MIN	38	35	40	45	44	46	42	42	46	54	52	52	50	54	57	59	44	56	47	49	50	52	57	47	51	43	51	41	40	47	50	47.8
COUNCIL	MAX	68	70	72	73	76	75	71	81	81	79	80	86	96	98	100	99	100	92	98	99	98	100	96	91	92	88	82	81	83	89	96	86.8
	MIN	41	42	43	43	42	50	41	46	62	53	58	50	49	59	59	69	63	57	59	62	64	65	63	58	64	45	55	54	42	48	56	53.6
DEADWOOD DAM	MAX	66	62	60	58	68	68	63	71	72	69	70	80	85	90	93	93	90	89	86	92	90	85	82	85	81	82	79	75	76	83	92	78.5
	MIN	30	22	37	38	35	38	31	27	40	35	41	37	41	41	43	50	46	47	35	48	46	47	55	52	47	36	41	32	31	37	36	39.5
DEER FLAT DAM	MAX	63	70	71	72	74	71	73	82	79	73	80	85	93	97	96	98	88	89	90	92	96	96	92	89	85	88	76	79	82	89	93	83.9
	MIN	45	43	51	49	44	52	42	43	55	54	54	55	57	58	66	65	60	61	63	64	61	64	68	62	62	50	55	54	54	57	59	55.7
DEER POINT	MAX	53	51	55	48	58	55	54	65	62	56	63	70	76	82	81	78	78	76	76	77	77	74	75	76	75	73	72	63	67	71	79	68.3
	MIN	28	32	40	40	38	38	34	45	49	44	44	50	61	66	65	63	60	59	67	64	61	55	61	57	52	54	46	48	46	56	62	51.1
DIXIE	MAX	50	57	59	62	65	56	58	67	72	62	64	74	82	87	88	88	88	84	85	85	84	84	82	81	71	78	69	71	73	77	84	73.8
	MIN	28	25	34	35	32	36	35	28	34	28	45	43	36	39	42	51	48	46	36	37	40	53	44	43	44	33	35	34	30	50	45	38.4
DRIGGS	MAX	60	61	70	75	83	70	75	75	78	83	84	74	86	86	87	91	93	94	94	91	88	78	84	85	81	76	85	86	81	82	85	81.3
	MIN	40	41	45	42	42	41	40	33	41	46	46	45	46	47	46	55	51	55	55	55	53	50	51	56	56	46	47	46	45	45	45	46.8
DUBOIS EXP STA	MAX	63	66	72	80	77	74	69	75	82	76	75	77	86	92	96	95	95	95	96	91	89	85	89	81	84	88	83	82	81	89	94	83.1
	MIN	36	36	46	47	47	50	34	39	53	55	48	49	50	53	57	62	60	61	60	57	59	57	62	59	56	47	55	55	47	46	54	51.5
DUBOIS CAA AP	MAX	65	70	74	83	78	72	70	78	84	80	78	81	88	93	96	96	97	98	96	91	85	86	92	84	85	88	84	83	82	89	94	84.5
	MIN	35	35	49	46	49	49	34	41	57	55	49	47	51	58	58	60	62	59	62	58	58	58	63	60	52	48	55	53	46	48	55	51.9
ELK CITY	MAX	52	61	63		66	66	65	70	77	65	64	78	87	93	92	95	89	82	88	83	91	90	87	82	75	84	82	69	76	78	93	78.1
	MIN	36	34	36		31	32	41	32	39	49	52	47	42	48	43	55	45	48	41	43	41	59	49	52	50	48	50	47	43	36	42	43.7
ELK RIVER 1 S	MAX	55	65	69	64	71	73	62	74	77	71	69	81	89	95	96	97	97	82	84	85	91	91	91	91	83	81	81	71	71	70	87	79.5
	MIN	39	29	36	45	58	41	46	42	49	50	53	51	59	49	53	60	55	53	44	45	43	63	54	65	58	39	52	38	41	45	46	48.4
EMMETT 2 E	MAX	73	74	75	75	79	76	74	85	79	74	85	88	95	102	99	102	94	93	94	95	100	95	97	93	85	93	87	81	84	90	98	87.5
	MIN	43	35	51	53	56	51	51	42	52	50	50	50	52	55	65	67	56	60	51	57	57	67	67	61	50	47	53	48	46	47	53	53.0

See reference notes following Station Index.

DAILY TEMPERATURES

Day Of Month

Station		1	2	3	4	5	6	7	8	9	10	11	12	13	14	15	16	17	18	19	20	21	22	23	24	25	26	27	28	29	30	31	Average
FAIRFIELD RS	MAX	69	83	68	71	73	73	69	76	75	75	68	79	90	92	95	94	92	91	88	88	87	87	89	88	86	85	84	78	78	85	93	81.6
	MIN	40	31	48	46	36	50	35	32	44	44	49	40	42	58	52	53	53	58	47	56	58	57	56	57	59	41	50	46	35	39	44	47.0
FAIRYLAWN	MAX									71	66	74	84	88	94	94	92	91	89	91	88	90							74	81	85	89	
	MIN									49	43	42	45	48	50	63	59	51	52	53	55	57							43	43	49	50	
FENN RS	MAX	62	70	87	66	77	77	72	77	78	73	70	87	93	97	96	97	89	87	88	89	94	98	94	89	89	87	87	79	82	84	94	83.5
	MIN	44	42	43	48	48	47	48	46	49	57	58	55	53	54	58	61	54	59	53	57	54	66	59	62	58	54	56	48	46	55	59	53.3
FORT HALL IND AGENCY	MAX	71	72	78	83	83	78	72	82	85	85	82	82	94	98	100	96	99	97	97	94	90	90	94	89	84	88	82	85	83	89	98	87.1
	MIN	46	42	47	48	50	45	44	38	51	51	51	48	48	48	54	58	60	59	56	56	62	61	63	61	64	54	57	54	52		48	52.5
GAROEN VALLEY RS	MAX	71	73	73	85	80	76	74	82	80	77	77	88	97	103	101	104	95	98	95	96	101	94	93	95	95	94	89	82	85	90	102	87.9
	MIN	43	31	47	49	42	49	39	38	51	47	52	47	47	52	55	60	58	46	46	55	55	62	61	60	55	44	51	42	41	46	46	48.9
GLENNS FERRY	MAX	73	74	82	74	81	75	77	85	83	77	79	90	99	102	100	102	97	97	95	95	96	96	99	97	90	95				95	101	89.5
	MIN	48	40	54	54	45	57	45	41	51	58	52	46	52	58	64	65	65	63	55	67	70	66	65	66	67	50				49	53	55.9
GOODING CAA AP	MAX	65	72	74	74	79	71	73	83	80	78	73	87	97	99	105	99	96	97	97	96	97	95	96	95	88	93	83	80	86	92	100	87.1
	MIN	43	39	52	49	44	51	43	45	59	54	52	51	56	59	66	69	64	68	62	69	66	68	66	64	66	58	56	55	52	56	61	56.9
GRACE	MAX	64	70	77	79	75	75	67	77	81	82	78	75	85	87	91	90	89	88	89	86	82	86	88	80	74	82	80	81	78	86	89	80.9
	MIN	38	35	47	42	45	39	38	36	41	50	48	46	45	48	50	54	53	53	53	53	55	57	60	59	58	52	52	49	45	45	45	48.1
GRAND VIEW	MAX	72	75	82	77	85	84	81	90	91	76	86	94	103	109	106	107	102	103	98	101	104	101	103	102	100	100	98	85	94	99	107	94.0
	MIN	56	44	49	53	43	58	42	43	51	54	51	49	54	58	66	63	83	60	61	64	66	70	63	64	62	52	60	59	50	52	54	55.9
GRANGEVILLE	MAX	55	82	62	62	68	51	87	72	70	67	83	79	85	90	90	95	77	79	82	82	87	89	88	83	72	84	87	72	78	78	88	75.6
	MIN	40	33	40	44	41	45	44	42	46	53	54	52	52	54	58	61	61	55	48	51	51	63	57	55	52	45	53	44	45	55	50	49.8
GRASMERE	MAX	71	83	71	61	74	71	71	71	75	70	66	81	92	95	94	96	94	94	91	92	90	87	89	91	90	96	88	75	85	90	96	82.9
	MIN	47	29	44	45	34	49	30	30	46	44	48	45	51	54	63	58	55	64	53	63	65	57	57	56	59	50	47	49	45	48	52	49.6
GROUSE	MAX	56	59	62	70	68	83	85	70	75	70	71	74	82	85	89	86	85	87	87	82	77	80	83	80	76	78	75	75	74	80	85	75.8
	MIN	40	27	38	38	45	38	30	27	40	47	42	34	37	46	42	55	49	43	48	49	51	55	50	53	50	35	44	43	30	35	39	41.9
HAILEY AP	MAX	58	60	66	73	73	67	69	78	78	71	71	80	89	95	95	94	93	93	90	90	84	85	89	88	80	85	80	78	78	85	93	80.8
	MIN	36	30	46	41	39	48	32	37	41	46	49	42	47	54	55	60	58	58	53	57	55	55	57	55	52	45	48	48	39	45	50	47.7
HAMER 4 NW	MAX	87	72	76	85	89	78	72	78	85	80	76	81	89	93	96	94	96	94	96	92	91	88	91	85	82	86	82	82	80	87	92	85.0
	MIN	40	31	45	45	48	42	38	34	47	50	48	44	45	57	59	52	56	51	54	52	52	58	61	59	55	45	52	52	42	44	46	48.5
HAZELTON	MAX	74	75	78	75	79	79	71	84	80	75	70	87	97	98	101	99	91	93	91	92	90	90	93	89	87	94	82	79	83	89	99	85.9
	MIN	44	40	46	48	47	51	44	43	51	54	50	48	51	60	59	65	64	64	58	61	66	64	60	63	65	49	57	53	47	49	51	53.9
MILL CITY	MAX	67	64	72	85	73	71	68	78	74	73	68	81	92	95	99	99	95	93	93	92	91	91	93	91	90	88	84	80	80	88	96	83.4
	MIN	39	32	32	45	35	50	33	29	40	44	45	39	38	46	47	60	61	58	45	56	58	58	56	57	57	40	53	45	35	36	42	45.5
HOLLISTER	MAX	72	70	71	72	72	71	69	78	78	75	68	82	94	94	101	96	90	92	89	91	89	88	90	90	86	87	86	78	90	85	96	83.5
	MIN	42	33	44	44	41	41	38	41	51	51	49	49	52	57	66	65	64	67	59	69	64	61	60	61	69	52	53	53	45	49	53	53.0
IDAHO CITY	MAX	66	67	70	70	73	71	70	79	76	72	74	83	90	95	94	95	92	91	89	90	93	88	91	90	80	86	85	78	79	87	95	82.5
	MIN	36	26	44	47	32	46	30	31	42	40	46	41	41	46	49	56	53	54	43	50	50	58	56	55	51	39	46	37	35	40	41	43.9
IDAHO FALLS CAA AP	MAX	63	73	78	83	80	74	68	80	85	82	75	79	92	97	99	96	96	95	94	91	89	85	92	82	84	87	80	82	80	88	95	84.7
	MIN	44	40	47	45	48	43	44	39	51	57	50	48	48	56	54	60	58	59	56	58	59	59	61	52	59	52	58	52	49	49	50	51.7
IDAHO FALLS 43 NW W8	MAX	66	70	76	83	76	74	73	80	86	80	81	83	90	96	98	97	98	98	99	92	85	87	90	86	87	91	85	85	83	90	96	85.9
	MIN	44	32	50	41	48	51	34	41	57	55	52	39	46	54	51	51	53	54	57	53	59	59	59	58	55	45	51	54	39	46	47	49.5
IDAHO FALLS 46 W W8	MAX	63	70	75	82	77	73	72	80	84	80	80	83	93	98	99	95	99	96	97	95	88	88	93	86	86	90	83	84	82	90	96	85.7
	MIN	45	35	49	44	52	51	42	34	55	58	51	46	45	60	56	61	60	53	52	55	62	60	60	59	57	44	52	50	41	47	44	50.9
IRWIN 2 S	MAX	64	75	80	83	79	74	69	79	84	85	72	72	89	91	95	93	93	94	93	92	83	82	91	80	82	87	85	85	80	89	96	83.7
	MIN	34	35	50	43	40	40	40	35	44	48	45	49	45	50	48	50	55	52	52	54	52	59	55	58	57	52	56	45	48	48	46	47.9
ISLAND PARK DAM	MAX	55	61	74	74	70	57	56	70	77	74	72	71	79	83	88	88	88	88	90	90	82	79	82	82	74	77	73	71	73	79	83	76.1
	MIN	32	27	40	34	39	36	34	30	42	43	48	45	41	49	47	46	50	54	50	50	51	56	56	56	49	38	43	42	38	38	42	43.4
JEROME	MAX	65	73	74	75	79	78	73	84	80	77	71	86	97	98	104	99	95	96	93	95	96	93	95	94	88	94	88	82	86	91	99	87.0
	MIN	45	38	48	47	46	57	42	41	52	55	52	48	54	51	64	66	65	69	56	64	68	65	62	63	64	49	56	55	47	53	53	54.7
KELLOGG	MAX	60	59	62	71	67	72	68	63	76	86	73	75	87	95	101	99	103	86	85	89	89	95	95	96	85	74	82	67	74	65	70	79.6
	MIN	43	42	38	48	51	45	50	39	45	55	54	56	53	55	58	64	54	60	50	51	49	58	64	61	55	52	56	44	49	53	52	51.7
KOOSKIA	MAX	64	73	72	71	78	76	75	80	79	77	75	90	97	101	96	106	99	88	90	91	97	100	98	96	92	92	85	89	82	85	97	84.8
	MIN	45	38	45	50	45	48	50	44	50	58	59	57	53	55	59	62	54	60	51	54	52	68	60	63	57	50	59	46	47	55	52	53.2
KUNA 2 NNE	MAX	64	72	72	73	75	74	70	80	77	73	81	85	90	102	94	103	88	89	87	90	95	92	88	90	84	89	78	79	85	88	94	83.9
	MIN	44	38	44	57	40	52	38	40	53	47	47	47	52	55	65		54	58	50	58	55	67	64	59	58	46	52	49	45	50	50	51.1
LEWISTON WATER PLANT	MAX	67	76	75	75	80	79	77	83	81	77	83	92	100	106	105	105	89	87	92	94	100	102	102	96	88	87	76	80	82	88	99	87.8
	MIN	50	44	49	52	55	55	49	52	55	61	59	59	62	66	70	74	59	64	59	61	67	76	69	72	60	55	62	54	56	60	60	59.5
LEWISTON W8 AP	MAX	68	71	73	74	78	59	74	81	79	74	80	90	99	103	100	106	86	88	89	91	99	101	100	91	82	86	75	79	79	85	96	85.0
	MIN	47	41	47	49	52	51	46	51	54	59	58	60	62	65	69	64	54	61	56	55	55	72	66	65	56	51	56	46	51	55	58	55.9
LIFTON PUMPING STA	MAX	69	71	76	76	75	80	74	80	80	81	77	75	84	90	90	94	94	92	87	88	85	84	86	82	76	82	82	79	81	83	88	82.0
	MIN	40	38	43	43	44	43	43	39	46	49	51	45	46	46	51	54	53	53	51	53	54	54	57	57	57	50	50	50	50	48	48	48.6
LOWMAN	MAX	63	67	72	57	71	65	70	77	76	70	77	83	91	95	96	100	93		82	92	95	92		91	89	91		78		92	98	82.3
	MIN	39	27	43	45	40	41	35	38	34	40	48	45	41	46	49	50	48	52	47	40	49	57		52	54	50		35		33	38	43.4
MACKAY RS	MAX	64	63	66	74	73	70	68	75	80	78	75	78	85	92	93	92	90	93	93	85	79	78	83	79	81	83	82	75	79	85	90	80.0
	MIN	42	36	45	42	43	41	37	39	50	53	51	44	47	57	55	54	54	51	56	56	55	56	55	55	56	45	62	54	41	44	48	49.2
MALAD	MAX	73	78	83	82	84	85	74	84	87	85	82	82	93	99	99	97	96	98	96	95	98	87	92	85	83	88	87	87	87	92	95	88.2
	MIN	43	40	52	45	48	43	41	42	46	55	55	45	48	52	55	57	60	57	58	57	58	58	62	61	61	55	55	55	50	50	52	52.1
MALAD CAA AP	MAX	73	79	87	88	83	81	75	86	88	88	83	84	94	98	100	97	100	98	97	93	93	95	95	86	85	89	88	89	87	94	96	89.3
	MIN	38	39	49	45	49	41	39	38	42	52	51	43	43	47	52	56	55	55	54	55	60	64	64	61	59	52	52	50	47	46	46	49.8
MAY RS	MAX	65	64	61	57	76	70	66	76	74	72	74	78	85	91	92	94	94	90	86	91	84	83	86	88	81	86	83	82	80	85	92	80.2
	MIN	35	36	38	32	26	42	39	36	43	43	45	43	42	49	47	56	54	50	45	57	52	55	50	54	53	40	53	40	37	44	43	44.5
MC CALL	MAX	48	58	61	60	65	55	59	89	69	66	67	77	84	88	88	90	85	85	86	84	88	85	79	80	74	79	70	71	73	79	88	74.5
	MIN	33	26	42	41	34	42	40	34	47	47	49	40	58	47	52	60	54	53	44	53	51	58	57	54	52	40	44	41	37	44	43	45.7
MC CAMMON	MAX	68	75	82	83	82	80	75	81	80	86	80	73	94	95	98	95	99	96	97	99	91	91	93	85	84	83	86	88	83	92	96	86.8
	MIN	41	36	35	43	48	42	40	36	49	43	39	42	46	58	51	56	54	53	53	56	59	61	60	59	54	54	53	44	45	46	58	48.8
MERIDIAN 1 W	MAX	65	73	73	75	75	74	73	83	81	73	81	87	92	98	96	100	92	93	93	91	97	96	95	94	93	90	90	82	84	90	97	86.3
	MIN	45	38	50	51	41	52	40	42	52	47	49	49	55	58	68	63	56	59	52	59	57	69	63	60	62	49	54	48	46	52	53	52.9
MESA	MAX	64	70	70	70	76	65	72	80	77	78	78	86	95	99	101	100	94	94	99	95	99	96	89	88	93	89	88	82	85	100	99	86.2
	MIN	42	37	57	43	42	48	41	49	61	55	55	52	59	64	66	70	61	62	60	67	67	64	65	66	60	51	54	53	46	52	55	55.6

See reference notes following Station Index.

DAILY TEMPERATURES

Station		Day Of Month 1	2	3	4	5	6	7	8	9	10	11	12	13	14	15	16	17	18	19	20	21	22	23	24	25	26	27	28	29	30	31	Average
MINIDOKA DAM	MAX	63	69	76	80	78	71	69	82	82	78	69	83	92	96	97	98	96	92	96	92	85	90	91	90	83	89	79	79	81	91	99	84.4
	MIN	47	43	50	49	50	53	47	45	57	53	54	51	55	63	64	67	66	62	62	64	69	66	64	64	64	57	59	57	54	57	59	57.2
MONTPELIER RS	MAX	66	68	76	80	81	79	76	68	80	83	85	78	77		92	92	92	93	93	92	90	88	91	90	83	72	83	85	83	81	88	82.8
	MIN	34	32	45	40	47	40	37	34	40	44	47	40	40		44	50	49	51	51	37	52	55	58	59	56	47	49	44	43	43	42	45.0
MOSCOW U OF I	MAX	57	70	67	70	72	51	66	76	72	69	75	85	91	96	95	97	82	82	84	85	94	96	95	88	82	78	67	73	77	78	90	79.4
	MIN	40	34	38	45	49	46	46	48	45	55	51	57	57	61	65	66	47	53	46	46	46	65	65	60	50	47	52	41	47	48	58	50.8
MOUNTAIN HOME 1 NE	MAX	74	75	72	68	80	75	75	90	82	72	82	92	101	103	110	108	101	100	101	100	98	100	100	100	98	91	99	94	83	91	106	91.0
	MIN	44	37	45	55	37	53	37	41	49	52	49	49	56	66	66	66	63	65	64	66	66	65	66	64	65	66	52	57	53	43	59	55.4
MULLAN PASS CAA	MAX	36	44	59	50	61	51	45	65	68	57	57	69	77	84	83	86	80	67	75	70	78	78	78	67	59	68	52	54	53	54	76	64.5
	MIN	28	28	35	40	39	37	38	37	46	46	47	49	55	64	61	52	44	55	53	55	57	58	58	51	45	42	40	39	43	43	49	46.2
NAMPA 2 NW	MAX	76	66	74	72	74	76	73	75	83	80	74	83	88	95	96	100	102	92	94	84	94	97	95	93	94	88	91	79	82	83	91	85.3
	MIN	45	38	51	51	43	53	41	42	56	51	52	51	55	57	61	64	57	61	56	52	58	70	64	61	63	48	55	52	48	53	54	53.6
NEW MEADOWS RS	MAX	63	55	62	64	67	71	56	65	73	70	69	81	89	92	93	94	93	92	92	93	90	93	90	84	85	77	82	73	76	77	83	78.8
	MIN	35	26	37	48	45	42	41	33	43	42	40	39	43	47	55	43	45	47	42	47	51	53	55	51	53	42	42	39	44	41	40	43.6
NEZPERCE 2 E	MAX	54	61	61	61	69	58	66	70	71	68	63	79	86	92	90	96	77	77	80	81	87	90	90	82	75	79	67	71	73	76	87	75.4
	MIN	38	33	42	46	45	47	44	43	48	54	51	54	54	55	60	59	45	55	50	52	53	62	57	57	50	46	52	43	45	48	52	49.7
OAKLEY	MAX	68	71	74	74	75	70	68	80	77	73	70	84	95	95	97	97	92	92	91	94	93	86	90	85	84	85	78	78	88	86	98	83.5
	MIN	41	35	42	41	48	46	36	42	49	50	47	50	55	56	63	65	63	67	60	64	63	60	60	59	55	55	52	49	48	50	59	52.6
OLA 5 S	MAX	70	71	73	72	75	76	80	82	76	79	80	86	94	97	99	99	95	93	94	95	96	94	93	94	91	88	88	89	87	88	98	86.8
	MIN	42	33	39	40	40	40	42	43	57	48	49	50	47	50	51	60	55	58	47	46	58	66	65	61	60	42	55	60	42	47	47	49.7
OROFINO	MAX	67	75	71	71	82	78	74	83	84	76	76	92	99	105	99	109	106	89	92	94	101	102	101	97	92	91	77	82	80	85	100	88.1
	MIN	45	38	45	52	53	52	51	46	49	59	55	59	57	59	61	65	59	55	53	55	53	72	63	61	55	51	61	47	50	53	54	54.5
PALISADES DAM	MAX	64	73	80	84	83	79	67	78	83	85	83	76	86	89	93	95	96	94	92	90	90	83	87	79	79	84	83	82	79	86	91	83.6
	MIN	39	36	52	45	43	44	39	37	47	51	45	47	44	49	50	53	56	57	55	55	54	61	57	60	56	50	54	49	47	46	47	49.2
PARMA EXP STA	MAX	77	73	72	71	78	80	75	85	84	72	85	89	98	100	101	101	97	99	93	97	102	99	98	94	88	91	91	84	88	93	99	88.8
	MIN	45	37	46	38	42	53	40	43	47	50	51	52	53	56	67	62	52	55	54	59	63	56	57	60	60	49	53	50	49	54	55	51.9
PAUL 1 E	MAX	74	64	83	88	76	78	71	70	87	77	73	70	85	94	96	100	98	96	94	94	94	90	90	94	83	83	89	80	80	93	87	84.9
	MIN	44	40	47	46	49	51	43	39	51	54	50	48	49	61	55	62	61	64	57	57	65	64	59	62	63	49	57	53	47	46	46	52.9
PAYETTE	MAX	74	74	74	77	79	75	75	85	80	78	87	89	95	102	102	105	98	96	97	98	100	97	92	94	89	92	86	85	87	93	99	88.8
	MIN	47	38	51	46	47	55	46	45	62	54	52	52	55	58	68	68	58	61	56	62	62	69	68	61	64	49	56	52	49	55	54	55.5
PIERCE RS	MAX	51	64	66	62	70	70	63	74	77	73	70	81	90	96	96	100	99	84	85	85	92	94	95	91	85	83	82	72	73	76	92	80.4
	MIN	38	30	35	43	47	40	44	38	40	44	52	53	45	49	51	47	38	54	44	46	43	60	54	56	51	42	49	38	41	46	43	45.2
POCATELLO WB AP	MAX	64	71	77	86	77	74	71	80	85	81	75	83	92	97	100	93	97	97	97	94	88	87	94	84	87	91	82	84	83	92	97	85.8
	MIN	45	42	46	46	50	46	44	42	49	56	51	52	50	56	56	64	60	62	59	62	63	62	64	61	64	59	58	57	51	51	51	54.2
PORTHILL	MAX	52	55	74	75	71	74	70	77	80	80	78	86	93	90	91	91	85	86	87	88	90	91	86	82	80	70	67	70	66	65	82	78.5
	MIN	45	44	38	51	49	42	53	46	47	58	52	55	58	55	58	63	58	55	49	49	50	54	62	60	50	50	53	38	52	53	54	51.6
POTLATCH 1 SE	MAX	57	66	67	70	71	71	65	75	74	70	73	83	91	94	93	96	83	80	84	92	92	93	93	89	73	79	67	74	75	76	91	79.3
	MIN	40	32	35	42	48	45	45	40	43	53	49	53	51	53	58	58	43	49	42	43	42	60	59	58	49	43	51	38	41	47	51	47.1
PRESTON SUG FACT 2 SE	MAX	73	77	85	87	87	82	75	84	88	89	88	80	92	98	100	99	99	98	96	95	91	95	96	90	82	90	87	88	87	92	94	89.2
	MIN	40	37	49	46	45	42	42	37	43	48	50	45	45	49	49	56	57	56	55	55	58	59	64	64	61	52	54	49	45	45	46	49.8
PRIEST RIVER EXP STA	MAX	55	55	69	69	70	72	65	74	82	78	77	83	88	94	92	95	85	80	81	83	87	91	90	85	79	70	65	69	67	68	83	77.5
	MIN	40	42	38	47	46	37	50	42	42	56	50	50	50	50	54	61	50	48	43	43	45	51	52	59	55	47	51	43	51	47	50	48.1
RICHFIELD	MAX	71	67	70	74	75	73	69	79	71	74	69	82	92	95	98	97	94	92	94	92	90	88	90	89	84	89	86	77	81	87	96	83.4
	MIN	42	34	44	48	49	51	39	38	52	51	49	45	53	59	57	64	64	67	54	65	65	67	63	62	60	47	51	52	43	47	51	52.7
RIGGINS RS	MAX	68	73	73	70	78	76	75	78	80	80	73	86	94	103	103	105	103	87	90	91	95	99	97	90	89	93	93	80	89	89	104	87.2
	MIN	44	43	48	50	45	51	48	47	55	52	55	53	58	61	67	66	61	58	56	60	59	66	66	61	60	55	60	57	53	56	59	55.8
RUPERT	MAX	71	66	80	82		82	75	74	83		83	72	88	95	99	102	100	100	96	92	85	90	93	94	84	86	91	85	83	86	92	86.5
	MIN	44	39	47	46		53	44	41	54		54	48	52	62	59	64	65	66	67	62	66	63	61	61	62	60	57	54	47	48	50	55.0
SAINT ANTHONY	MAX	65	70	77	85	76	74	68	77	84	78	73	79	86	93	98	95	96	95	95	91	85	84	92	82	82	88	80	81	78	88	94	83.5
	MIN	46	34	48	44	43	41	45	35	45	49	50	45	47	58	51	54	56	54	55	54	58	58	57	61	47	46	52	46	44	44	46	48.8
SAINT MARIES	MAX	58	67	71	67	73	73	62	75	82	81	71	86	92	99	100	102	99	84	85	86	93	94	96	94	84	80	72	72	78	70	88	81.7
	MIN	42	41	38	34	49	42	47	40	41	54	49	53	51	53	56	62	46	51	46	46	45	58	59	59	52	48	52	40	45	46	49	48.2
SALMON	MAX	59	70	76	62	77	66	65	77	78	79	82	80	90	94	96	99	97	92	95	93	94	89	88	92	85	92	84	79	87	92	94	84.0
	MIN	41	26	41	47	39	45	44	36	45	46	48	51	46	53	49	54	55	55	52	61	53	52	54	59	55	44	51	44	42	47	49	48.2
SANDPOINT EXP STA	MAX	53	55	68	65	65	72	64	72	73	68	73	84	84	88	88	90	87	86	83	85	87	88	88	80	74	73	65	70	67	65	80	75.5
	MIN	42	44	40	48	49	40	50	43	48	48	51	52	51	51	56	65	55	54	45	45	47	53	63	61	58	49	53	42	53	53	52	50.4
SHOSHONE	MAX	74	74	71	75	80	80	72	84	80	76	81	80	98	100	97	102	99	103	99	96	100	95	95	93	87	93	92	85	84	90	102	88.3
	MIN	41	40	51	45	46	50	41	42	56	50	50	52	48	50	51	63	61	63	56	67	68	65	65	64	59	54	55	54	46	49	49	53.3
SPENCER RS	MAX	60	63	69	75	71	66	65	71	79	75	74	76	84	87	91	89	91	90	91	86	83	82	85	80	78	82	78	78	76	83	88	78.9
	MIN	32	32	40	48	44	42	31	32	45	52	52	46	42	56	47	47	51	53	51	48	53	53	57	56	50	40	50	49	39	39	44	45.8
SPRINGFIELD 1 SE	MAX	64	72	78	83	78	74	71	81	84	83	78	82	92	95	99	89	98	97	99	94	88	88	94	84	83	86	78	81	80	98	98	85.5
	MIN	43	38	48	44	50	44	44	36	50	53	51	42	44	54	51	55	57	57	55	56	61	61	63	60	59	50	56	49	45	42	46	50.5
STIBNITE	MAX	57	45	57	58	57	61	54	58	62	67	64	64	73	81	88	88	87	88	86	89	86	84	80	78	78	77	78	67	70	70	76	71.9
	MIN	32	24	36	30	33	35	35	31	41	37	43	38	42	46	48	54	53	52	43	49	49	53	50	48	46	38	40	35	34	42	42	41.3
STREVELL	MAX	68	74	81	84	82	78	72	81	83	81	81	82	92	96	96	95	95	95	95	96	91	90	94	91	82	85	81	84	82	90	93	86.1
	MIN	40	33	49	41	46	42	37	33	39	51	50	42	51	50	56	57	57	64	56	60	60	59	55	57	61	58	52	47	43	49	52	49.9
SUGAR	MAX	63	68	76	82	76	75	67	74	82	79	74	77	87	93	95	93	95	92	94	93	83	83	89	89	80	85	78	81	78	85	89	82.4
	MIN	46	40	47	44	46	39	45	35	49	52	51	49	45	57	50	55	54	54	53	51	57	57	59	60	57	48	52	47	44	44	40	49.3
SUN VALLEY	MAX	63	59	63	68	69	69	66	72	76	72	69	77	85	91	92	91	89	89	88	87	85	79	86	82	79	82	82	77	79	89	90	78.9
	MIN	30	23	46	41	33	44	26	26	36	42	46	33	36	41	40	54	46	46	38	52	47	52	48	52	48	33	41	39	28	33	36	39.9
SWAN FALLS PH	MAX	78	78	78	77	83	82	78	90	89	74	85	95	99	109	110	104	101	99	98	97	102	102	101	101	99	99	99	86	92	95	106	93.1
	MIN	49	48	56	56	47	59	47	50	62	56	55	55	62	65	76	69	64	71	67	71	69	73	75	67	69	58	63	62	59	64	60	61.4
TETONIA EXP STA	MAX	58	68	71	80	73	75	63	75	83	78	70	72	82	86	98	90	88	90	89	86	77	80	83	80	78	81	79	79	75	84	90	79.4
	MIN	35	35	43	40	37	30	34	30	42	41	33	43	41	48	45	49	53	54	51	54	50	54	53	55	52	45	49	44	41	44	45	44.2
THREE CREEK	MAX	66	68	69	73	76	73	72	73	75	80	66	83	94	100	98	99	103	96	95	89	90	91	88	90	86	90	86	88	87	91	98	84.9
	MIN	32	24	45	36	35	43	38	39	36	30	45	40	43	50	60	65	53	56	50	61	57	54	54	54	61	38	42	43	38	38	42	45.2
TWIN FALLS 2 NNE	MAX	75	76	76	74	78	79	72	84	78	76	71	85	99	101	103	101	91	93	94	91	94	91	93	94	88	94	93	77	85	90	102	87.0
	MIN	45	40	48	49	47	52	43	41	51	55	52	50	51	59	57	65	65	63	56	63	65	65	60	62	71	50	57	54	47	49	49	54.2

See reference notes following Station Index.

Table 5 - Continued

DAILY TEMPERATURES

IDAHO
JULY 1955

Station		Day Of Month 1	2	3	4	5	6	7	8	9	10	11	12	13	14	15	16	17	18	19	20	21	22	23	24	25	26	27	28	29	30	31	Average
TWIN FALLS 3 SE	MAX	75	66	75	73	74	78	73	73	84	79	77	75	85	97	98	103	100	94	96	89	94	92	91	97	94	86	92	82	80	85	91	85.4
	MIN	43	40	46	48	47	51	43	44	54	47	51	50	50	58	57	64	63	66	60	63	63	63	68	61	65	51	56	54	47	47	49	53.8
WALLACE	MAX	55	55	68	65	69	55	58	72	82	72	75	86	93	96	95	98	82	80	84	87	93	90	92	83	75	81	66	68	67	67	90	77.4
	MIN	39	40	37	42	47	43	46	36	42	52	53	49	56	57	56	68	51	54	46	48	45	43	62	58	53	45	50	41	44	49	50	48.5
WALLACE WOODLAND PARK	MAX	56	53	68				64	57	72	80	71	73	81	90	95	94	97	83	81	86	85	90	89	90	82	68	80	66	69	62	76	77.1
	MIN	39	40	35			42	41	36	42	54	53	52	49	51	55	55	51	57	46	48	45	45	61	57	54	44	44	42	43	51	48	47.6
WEISER 1 S	MAX	72	77	73	76	79	76	79	86	84	82	88	90	98	100	103	103	99	101	97	100	100	99	95	93	91	90	88	85	85	90	98	89.6
	MIN	38	39	56	45	40	47	43	47	62	52	56	53	55	58	70	72	61	65	58	61	63	76	71	64	69	49	56	48	47	51	52	55.6
WINCHESTER 1 SE	MAX	54	59	60	57	66	64	62	66	66	63	67	76	85	89	89	91	86	75	79	80	86	87	89	85	80	78	63	69	75	80	86	74.4
	MIN	35	33	36	35	43	44	40	41	42	50	42	52	49	57	58	61	44	53	44	47	47	61	58	55	48	40	49	37	43	44	48	46.3

Table 6

EVAPORATION AND WIND

Station		Day of month 1	2	3	4	5	6	7	8	9	10	11	12	13	14	15	16	17	18	19	20	21	22	23	24	25	26	27	28	29	30	31	Total or Avg
ABERDEEN EXP STA	EVAP	.30	.21	.36	.51	.20	.35	.40	.20	.29	.13	.41	.43	.32	.19	.42	.43	.19	.32	.32	.35	.24	.30	.37	.28	.21	.14	.45	-	.41	.38	.33	B 9.75
	WIND	192	111	98	118	27	100	175	31	37	110	143	94	41	35	50	33	24	46	33	66	50	46	41	58	96	52	137	99	93	58	25	2319
ARROWROCK DAM	EVAP	.22	.24	.17	.15	.09	.22	.27	.23	.24	.12	.09	.22	.28	.30	.33	.33	.37	.32	.37	.16	.28	.24	.20	.26	.29	.33	.34	.25	.21	.24	.30	7.66
	WIND	55	40	22	44	25	23	68	28	18	20	17	29	19	21	20	29	49	28	14	12	20	27	19	12	22	28	46	26	28	21	37	867
LIFTON PUMPING STA	EVAP	.31	.24	.34	.35	.37	.41	.32	.26	.27	.38	.24	.27	.27	.31	.25	.34	.32	.36	.32	.27	.29	.32	.28	.26	.17	.23	.30	.44	.28	.37	.27	9.41
	WIND	66	37	57	61	50	68	64	18	26	43	32	50	15	36	23	30	45	35	30	21	75	17	14	63	66	10	50	72	34	51	30	1289
MINIDOKA DAM	EVAP	.36	.26	.31	.36	.28	.39	.44	.26	.44	.28	.29	.30	.31	.46	.44	.46	.44	.43	.46	.38	.31	.30	.39	.37	.36	.32	.50	.38	.38	.27	.44	11.37
	WIND	180	110	80	80	120	140	200	60	120	140	170	90	70	75	85	80	110	90	90	90	130	100	80	150	210	70	230	140	110	60	80	3540
MOSCOW U OF I	EVAP	.12	.14	.17	.14	.05	.26	.06	.15	.16	.11	.08	.18	.25	.28	.29	.31	.22	.28	.19	.24	.26	.29	.28	.28	.44	.28	.11	.17	.09	.18	.19	6.25
	WIND	63	42	65	17	21	43	25	18	28	27	15	23	22	23	25	53	31	24	19	19	14	25	22	25	38	28	41	20	52	80	27	975
PALISADES DAM	EVAP	.25	.25	.27	.27	.30	.28	.26	.21	.24	.25	.20	.16	.24	.27	.35	.37	.30	.32	.36	-	-	.23	.18	.18	.12	.28	.20	.25	.27	.28	.32	B 7.97
	WIND	89	72	86	72	52	96	84	76	77	49	53	63	87	97	81	96	71	65	80	63	77	64	60	58	63	75	77	63	75	85	89	2295

See reference notes following Station Index.

STATION INDEX

Station	Index No.	County	Drainage†	Latitude	Longitude	Elevation	Observation time Temp.	Observation time Precip.	Observer	Refer to tables
ABERDEEN EXP STATION	0010	BINGRAM	12	42 56	112 50	4400	5P	5P	EXPERIMENT STATION	2 3 5 6 7
ALPHA 1 NE	0199	VALLEY	8	44 24	115 59	4780	7P	7P	CLOSED	10/15/54
AMERICAN FALLS 1 NW	0227	POWER	12	42 46	112 52	4316	5P	5P	U S BUR RECLAMATION	2 3 5
ANDERSON DAM	0282	ELMORE	2	43 21	115 28	3882	6P	6P	U S BUR RECLAMATION	2 3 5 7
ARCO	0375	BUTTE	6	43 38	113 18	5320	6P	6P	HAROLD L HANSEN	2 3 5 7
ARROWROCK DAM	0448	ELMORE	2	43 36	115 55	3239	8A	8A	U S BUR RECLAMATION	2 3 5 6 7
ASHTON 1 S	0470	FREMONT	12	44 05	111 27	5100	5P	5P	GUST STEINMANN	2 3 5 7
ATLANTA 1 E	0493	ELMORE	2	43 48	115 07	6000	4P	4P	CLOSED	6/8/55
ATLANTA SUMMIT	0499	ELMORE	2	43 45	115 14	7590		VAR	U S SOIL CON SER	S
AVERY RANGER STATION	0525	SHOSHONE	10	47 15	115 48	2492	3P	3P	U S FOREST SERVICE	2 3 5 7
BALD MOUNTAIN	0540	BLAINE	12	43 39	114 24	8700		MID	NELSON BENNETT	C
BANCROFT	0563	BANNOCK	12	42 43	111 54	5285		MID	CLOSED	11/23/52
BAYVIEW MODEL BASIN	0667	KOOTENAI	9	47 59	116 33	2070	8A	8A	U S NAVY	2 3 5
BENTON DAM	0789	BONNER	9	48 21	116 50	2640		MID	U S FOREST SERVICE	C
BIG CREEK 1 S	0835	VALLEY	11	45 06	115 20	5686	6P	6P	NAPIER EDWARDS	2 3 5 7 C
BLACKFOOT	0915	BINGHAM	12	43 11	112 21	4503	6P	6P	EARL RODGERS	2 3 5 7
BLACKFOOT DAM	0920	CARIBOU	12	43 00	111 43	6200	5P	5P	FORT HALL IR PROJ	2 3 5 C
BLISS	1002	OOODING	12	42 56	114 57	3269	6P	6P	NORTH SIDE CANAL CO	2 3 5
BOGUS BASIN	1014	BOISE	12	43 46	116 06	6196		VAR	U S SOIL CON SER	S
BOISE LUCKY PEAK DAM	1018	ADA	2	43 32	116 04	2833	4P	4P	CORPS OF ENGINEERS	2 3 5 C
BOISE WB AIRPORT	1022	ADA	2	43 34	116 13	2842	MID	MID	U S WEATHER BUREAU	2 3 5 7 C
BONNERS FERRY 1 SW	1079	BOUNDARY	5	48 41	116 19	1812	5P	5P	CHARLES G ROWARD JR	2 3 5 7 C
BUHL	1217	TWIN FALLS	12	42 35	114 46	3500	5P	5P	WILLIAM A LOW	2 3 5
BUNGALOW RANGER STATION	1244	CLEARWATER	3	46 38	115 30	2250	3P	3P	U S FOREST SERVICE	2 3 5
BURKE 2 NNE	1272	SHOSHONE	4	47 32	115 48	4093	4P	4P	MONTANA POWER CO	2 3 5
BURLEY	1288	CASSIA	12	42 32	113 47	4180	8A	8A	FRANK O REDFIELD	2 3 5
BURLEY FACTORY	1298	CASSIA	12	42 33	113 48	4140		MID	AMALGAMATED SUGAR	C
BURLEY CAA AIRPORT	1303	CASSIA	12	42 32	113 46	4157	MIO	MIO	U S CIVIL AERO ADM	2 3 5 7
CALDWELL	1380	CANYON	2	43 39	116 41	2372	SS	SS	HAROLD M TUCKER	2 3 5 7
CAMBRIDGE	1408	WASHINGTON	12	44 34	116 41	2650	6P	6P	STUART DOPF	2 3 5
CASCADE 1 NW	1514	VALLEY	8	44 32	116 03	4768	6A	6A	U S BUR RECLAMATION	2 3 5 7 C
CENTERVILLE ARBAUGH RCH	1636	BOISE	2	43 58	115 51	4780		6P	WABEL M ARBAUGH	3 7
CHALLIS	1663	CUSTER	11	44 30	114 14	5171	4P	4P	U S FOREST SERVICE	2 3 5
CHILLY BARTON FLAT	1671	CUSTER	6	44 02	113 48	6500	5P	5P	GEORGE A MILLER	2 3 5
CLARK FORK 1 ENE	1810	BONNER	9	48 09	116 10	2125	5P	5P	MRS MARY L RALPH	2 3 5 C
CLARKIA RANGER STATION	1831	SHOSHONE	10	47 00	116 15	2800		MID	U S FOREST SERVICE	C
COBALT BLACKBIRD MINE	1928	LEMHI	11	45 07	114 21	6810	8A	8A	CALERA MINING CO	2 3 5 7
COEUR D'ALENE RS	1956	KOOTENAI	4	47 41	116 45	2160	4P	4P	U S FOREST SERVICE	2 3 5 7 C
CONDA	2071	CARIBOU	12	42 43	111 33	6200	9A	9A	ANACONDA COPPER CO	2 3 5
COTTONWOOD	2154	IOAHO	3	46 03	116 21	3411	6P	6P	LOUIS KLAPPRICH	2 3 5 7
COTTONWOOO 2 SW	2159	IDAHO	3	46 02	116 23	3600		MID	SABI FREI	C
COUNCIL	2187	ADAMS	12	44 44	116 26	2936	5P	5P	LYMAN MATHISON	2 3 5 C
CROUCH 2 NNW	2279	BOISE	8	44 09	115 58	3100		6P	HARRY GRAHAM	3
DEADWOOD DAM	2385	VALLEY	8	44 19	115 38	5375	5P	5P	CLIFFORD S CODE	2 3 5 7 C
DEADWOOO SUMMIT	2395	VALLEY	11	44 32	115 34	7000		VAR	U S SOIL CON SER	S
DECEPTION CREEK	2422	KOOTENAI	4	47 44	116 29	3060		MID	U S FOREST SERVICE	C
DEER FLAT DAM	2444	CANYON	12	43 35	116 44	2510	7P	7P	U S BUR RECLAMATION	2 3 5
DIXIE	2575	IDAHO	11	45 33	115 28	5610	5P	5P	MRS ZILPBA L WENZEL	2 3 5
DOLLARHIDE SUMMIT	2604	CAMAS	2	43 36	114 41	8650		MID	CLOSED	8/15/54
DRIGGS	2676	TETON	12	43 43	111 07	6097	9A	9A	EDITR STEVENS	2 3 5
DUBOIS EXP STATION	2707	CLARK	6	44 14	112 14	5462	5P	5P	U S FOREST SERVICE	2 3 5
DUBOIS CAA AIRPORT	2717	CLARK	6	44 10	112 13	5122	MIO	MID	U S CIVIL AERO ADM	2 3 5 7 C
ELK CITY	2875	IOAHO	3	45 49	115 26	3975	4P	4P	MRS LORA B VILAS	2 3 5
ELK RIVER 1 S	2892	CLEARWATER	3	46 47	116 10	2910	3P	3P	GLENN WALKER	2 3 5
EMMETT 2 E	2942	GEW	2	43 50	116 32	2500	6P	6P	WAYNE F HARPER	2 3 5 7
FAIRFIELD RANGER STA	3108	CAMAS	12	43 21	114 48	5065	5P	5P	U S FOREST SERVICE	2 3 5
FENN RANGER STATION	3143	IDAHO	3	46 06	115 33	1600	3P	3P	U S FOREST SERVICE	2 3 5 7 C
FORT HALL INOIAN AGENCY	3297	BINGHAM	12	43 02	112 26	4500	5P	5P	FORT HALL IR PROJ	2 3 5
GARDEN VALLEY RS	3448	BOISE	8	44 04	115 55	3147	5P	5P	U S FOREST SERVICE	2 3 5 7
GILMORE SUMMIT RANCH	3576	CUSTER	11	44 19	113 31	6600		VAR	U S WEATHER BUHEAU	S
GLENNS FERRY	3631	ELMORE	12	42 57	115 19	2569	7P	7P	E O STONE	2 3 5 7
GOOOING	3677	GDODING	12	42 57	114 43	3569		MID	DAVID MITCHELL	C
GOOOING CAA AIRPORT	3682	GOODING	12	42 55	114 46	3696	MIO	MIO	U S CIVIL AERO ADM	2 3 5 7
GRACE	3732	CARIBOU	12	42 35	111 44	5400	SS	SS	H A WESTENFELDER	2 3 5 C
GRAND VIEW	3760	OWYHEE	12	42 59	116 06	2600	5P	5P	W BILADEAU	2 3 5
GRANGEVILLE	3771	IDAHO	3	45 56	116 08	3409	MIO	MID	MRS ALVERA FOSTER	2 3 5 7
GRASMERE	3809	OWYHEE	12	42 23	115 53	5126	5P	5P	BLANCHE PORTLOCK	2 3 5
GRAY	3825	BONNEVILLE	12	43 03	111 22	6450	6P	6P	ROSCOE T SIBBETT	2 3 5 7
GROUSE	3882	CUSTER	6	43 42	113 37	6100	6P	6P	MRS BRYAN TAYLOR	2 3 5
HAILEY AIRPORT	3942	BLAINE	12	43 31	114 18	5322	5P	5P	LAURENCE JOHNSON	2 3 5 7
HAMER 4 NW	3964	JEFFERSON	6	43 59	112 15	4796	5P	5P	U S F & W SERVICE	2 3 5 7
HAZELTON	4140	JEROME	12	42 36	114 08	4060	5P	5P	NORTH SIDE CANAL CO	2 3 5
HILL CITY	4268	CAMAS	12	43 18	115 03	5000	5P	5P	CARROLL DAMMEN	2 3 5 7
HOLLISTER	4295	TWIN FALLS	12	42 21	114 35	4550	5P	5P	SALMON R CANAL CO	2 3 5
ROWE	4384	BUTTE	6	43 47	113 00	4820		7A	CHARLES D COWGILL	3
IOAHO CITY	4442	BOISE	2	43 50	115 50	3940	5P	5P	R JOHN WELLOR	2 3 5 7
IDAHO CITY 11 SW	4450	BOISE	2	43 43	116 00	5000		6P	MRS BERTRA GARDNER	3 7
IDAHO FALLS 6 NE	4455	BONNEVILLE	12	43 34	111 55	4840	5P	5P	CARROLL SECRIST	2 3 5 C
IDAHO FALLS CAA AIRPORT	4457	BONNEVILLE	12	43 31	112 04	4730	MID	MID	U S CIVIL AERO ADM	2 3 5 7
IDA VADA	4475	OWYHEE	2	42 01	115 19	6000		VAR	CHRIS CALLEN	S
IRWIN 2 S	4588	BONNEVILLE	12	43 24	111 18	5200	5P	5P	ANNA FLEMING	2 3 S 7
ISLAND PARK OAM	4598	FREMONT	12	44 25	111 24	6300	5P	5P	U S BUR RECLAMATION	2 3 5 7
JACKSON PEAK	4612	BOISE	8	44 03	115 27	7050		VAR	U S SOIL CON SER	S
JEROME	4670	JEROME	12	42 44	114 31	3785	5P	5P	FRED BEER	2 3 5
KAMIAH 1 NE	4793	LEWIS	3	46 14	116 01	1190		8A	MRS MARY E LUNDERS	3
KELLOGG	4831	SHOSHONE	4	47 32	116 08	2305	9A	9A	IRVING H LASKEY	2 3 5
KOOSKIA	5011	IDAHO	3	46 09	115 59	1261	4P	4P	E T GILROY	2 3 5
KUNA 2 NNE	5038	ADA	2	43 31	116 24	2685	8P	8P	HARRY U GIBSON	2 3 5
LANDMARK RANGER STATION	5110	VALLEY	11	44 40	115 32	6600		VAR	U S FOREST SERVICE	S
LEAOORE	5169	LEWHI	11	44 41	113 22	6100		MID	RODNEY H TOBIAS	C
LEWISTON WATER PLANT	5236	NEZ PERCE	3	46 25	117 01	743	5P	5P	LEWISTON WATER DEPT	2 3 5 7
LEWISTON WB AIRPORT	5241	NEZ PERCE	3	46 23	117 01	1413	MID	MID	U S WEATHEH BUREAU	2 3 5 7 C
LIPTON PUMPING STATION	5275	BEAR LAKE	1	42 07	111 18	5926	6P	6P	UTAH P & L COMPANY	2 3 5 6
LOLO PASS	5356	IDAHO	3	46 38	114 35	5700		VAR	U S FOREST SERVICE	S
LOWMAN	5414	BOISE	8	44 05	115 38	3794	5P	5P	JAMES O CHAPMAN	2 3 5 7 S
MACKAY RANGER STATION	5462	CUSTER	6	43 55	113 37	5897	5P	5P	U S FOREST SERVICE	2 3 5 7 C
MALAD	5544	ONEIDA	1	42 11	112 16	4420	7P	7P	J L CROWTHER	2 3 5 C
MALAD CAA AIRPORT	5559	ONEIDA	1	42 10	112 19	4480	MIO	MID	U S CIVIL AERO ADM	2 3 5 7
MALTA RANGER STATION	5567	CASSIA	12	42 19	113 22	4540		MID	U S FOREST SERVICE	C
MAY RANGER STATION	5685	LEWHI	11	44 36	113 55	5066	6P	8P	U S FOREST SERVICE	2 3 5 7
MC CALL	5708	VALLEY	8	44 54	116 07	5025	4P	4P	U S FOREST SERVICE	2 3 5 7
MC CAMMON	5716	BANNOCK	12	42 39	112 12	4774	6P	6P	R FREO LINDENSCHMITT	2 3 5
MERIDIAN 1 W	5841	ADA	2	43 37	116 25	2620	5P	5P	JAMES W DOSS	2 3 5
MESA	5859	ADAMS	12	44 37	116 26	3244	7P	7P	OON DAVIS	2 3 5 7
MINIDOKA DAM	5980	MINIOOKA	12	42 40	113 29	4280	5P	5P	U S BUR RECLAMATION	2 3 5 6
MONTPELIER RANGER STA	6053	BEAR LAKE	1	42 19	111 18	5943	8A	8A	U S FOREST SERVICE	2 3 5
MDORE CREEK SUMMIT	6077	BOISE	2	43 56	115 40	5990		VAR	U S SOIL CON SER	C S
MDOSE CREEK RANGER STA	6087	IDAHO	3	46 08	114 55	2400		MID	U S FOREST SERVICE	C
MOSCOW U OF I	6152	LATAH	7	46 44	117 00	2628	5P	5P	UNIVERSITY OF IDAHO	2 3 5 6
MOUNTAIN HOME 1 NE	6174	ELMORE	12	43 08	115 42	3180	5P	5P	R B GOWEN	2 3 5 C
# MULLAN PASS CAA	6237	SHDSHONE	4	47 27	115 41	6022	MID	MID	U S CIVIL AERO ADM	2 3 5 7
NAMPA 2 NW	6300	CANYON	2	43 37	116 35	2470	8A	8A	AMALGAMATED SUGAR	2 3 5
NEW MEAOOWS RANGER STA	6388	ADAMS	11	44 58	116 17	3860	8A	8A	U S FOREST SERVICE	2 3 5
NEZPERCE 2 E	6424	LEWIS	9	46 15	116 12	3850	7P	7P	JOHN KOEPL	2 3 5 7
NEZ PERCE PASS	6430	LEMHI	11	45 43	114 30	6575		VAR	U S FOREST SERVICE	S
OAKLEY	6542	CASSIA	12	42 15	113 53	4600	6P	6P	HERBERT J HARDY	2 3 5 7
OBSIDIAN 4 NNE	6553	CUSTER	11	44 03	114 48	6910	5P	5P	MARJORIE L SHAW	2 3 5 7
OLA 5 S	6590	GEM	8	44 07	116 17	2962	5P	5P	MRS OOROTHY NALLY	2 3 5 C
OROFINO	6681	CLEARWATER	3	46 29	116 15	1027	5P	5P	U S FOREST SERVICE	2 3 5
PALISADES DAM	6764	BONNEVILLE	12	43 22	111 14	5392	4P	4P	U S BUR RECLAMATION	2 3 5 6
PARMA EXPERIMENT STA	6844	CANYON	2	43 47	116 57	2224	5P	5P	STATE EXP STATION	2 3 5
PAUL 1 E	6877	MINIOOKA	12	42 37	113 45	4200	8A	8A	AMALGAMATEO SUGAR	2 3 5
PAYETTE	6891	PAYETTE	8	44 05	116 56	2110	5P	5P	JULIAN M FIELD	2 3 5 7
PIERCE RANGER STATION	7049	CLEARWATER	3	46 30	115 48	3175	3P	3P	U S FOREST SERVICE	2 3 5 7 C
PINE 1 N	7077	ELMORE	2	43 30	115 18	4220		VAR	U S GEO SURVEY	S
PINE 2 S	7079	ELMORE	2	43 28	115 19	4225		5P	CLOSED	9/2/54
PLUMMER 3 WSW	7188	BENEWAH	4	47 19	116 57	2970		MID	U S OFF. IND AFFAIRS	C
POCATELLO WB AIRPORT	7211	BANNOCK	12	42 55	112 36	4444	MID	MIO	U S WEATHER BUREAU	2 3 5 7 C
PORTHILL	7264	BOUNOARY	5	49 00	116 30	1800	5P	5P	R E DENHAM	2 3 5 7
POTLATCH 1 SE	7301	LATAH	7	46 54	116 52	2586	6P	6P	HENRY J FITCH	2 3 5 7
PRAIRIE	7327	ELMORE	2	43 30	115 35	4670		MID	OHA L ENGELMAN	C
PRESTON SUG FACT 2 SE	7353	FRANKLIN	1	42 05	111 52	4718	4P	4P	C M CRABTREE	2 3 5
PRIEST RIVER EXP STA	7386	BONNER	9	48 21	116 50	2380	5P	5P	U S FOREST SERVICE	2 3 5 7
PUNGO CREEK	7433	VALLEY	11	44 45	115 04	4800		VAR	W EDWARD BUDELL	S
PUTNAM MOUNTAIN	7465	BINGRAM	12	43 02	112 03	6300		VAR	FORT HALL IR PROJ	S
REACTOR TESTING STA	7536	BUTTE	6	43 33	112 57	4925	MIO	MID	SEE NAME CHANGE END OF INDEX	
RICHFIELD	7673	LINCOLN	12	43 04	114 09	4306	5P	5P	LESLIE F BUSHBY	2 3 5
RIGGINS RANGER STATION	7706	IDAHO	11	45 25	116 19	1840	4P	4P	U S FOREST SERVICE	2 3 5 7
ROLAND WEST PORTAL	7858	SHOSHONE	10	47 21	115 40	4150	5P	5P	CLOSED	3/31/54
RUPERT	7968	MINIDOKA	12	42 37	113 41	4204	8A	8A	MINIDOKA IR PROJ	2 3 5
SAINT ANTHONY	8022	FREMONT	12	43 58	111 40	4968	7P	7P	E M JERGENSEN	2 3 5
SAINT MARIES	8062	BENEWAH	10	47 19	116 34	2140	3P	3P	U S FOREST SERVICE	2 3 5
SALMON	8076	LEMHI	11	45 11	113 53	3949	MID	MID	U S WB OBSERVER	2 3 5 7
SANDPOINT EXP STATION	8137	BONNER	9	48 17	116 34	2100	5P	5P	STATE EXP STATION	2 3 5 7 C
SNAKE CREEK RANGER STA	8303	ELMORE	2	43 37	115 10	4730		VAR	U S FOREST SERVICE	S
SHOSBONE	8380	LINCOLN	12	42 57	114 24	3965	5P	5P	PHIL BURGESS	2 3 5
SOLDIER CREEK RS	8548	CAMAS	12	43 30	114 50	5755		VAR	U S FOREST SERVICE	S
SPENCER RANGER STATION	8604	CLARK	6	44 21	112 11	5883	5P	5P	U S FOREST SERVICE	2 3 5 7
SPRINGFIELO 1 SE	8626	BINGHAM	12	43 04	112 41	4405	6P	6P	MRS RAYMOND RUFF	2 3 5
STIBNITE	8738	VALLEY	11	44 54	115 20	6550	8A	8A	BRADLEY MINING CO	2 3 5 7
STREVELL	8786	CASSIA	12	42 01	113 13	5280	6P	6P	IOAHO STATE POLICE	2 3 5
SUGAR	8818	MADISON	12	43 53	111 45	4886	6P	6P	J KENNETH THATCHER	2 3 5
SUN VALLEY	8906	BLAINE	12	43 41	114 21	5821	5P	5P	EDWARD F SEAGLE	2 3 5 7 C
SWAN FALLS POWER HOUSE	8928	AOA	12	43 15	116 23	2323	5P	5P	IDARO POWER COMPANY	2 3 5 7
TETONIA EXP STATION	9065	TETON	12	43 51	111 16	5904	6P	6P	EXPERIMENT STATION	2 3 5 C
TRREE CREEK	9119	OWYHEE	12	42 03	115 10	5400	6P	6P	MRS L E TANNER	2 3 5 7
TRINITY LAKE GUARD STA	9202	ELMORE	2	43 38	115 26	7400		VAR	U S SOIL CON SER	S
TROUTDALE GUARD STATION	9233	ELMORE	2	43 43	115 38	3475		VAR	U S SOIL CON SER	S
TWIN FALLS 2 NNE	9294	TWIN FALLS	12	42 35	114 28	3770	5P	5P	U S BUR ENTOMOLOGY	2 3 5 7
TWIN FALLS 3 SE SUG FACT	9299	TWIN FALLS	12	42 32	114 25	3770	8A	8A	AMALGAMATED SUGAR	2 3 5
VIENNA	9422	BLAINE	11	43 49	114 51	8800		VAR	U S SOIL CON SER	S
WALLACE	9493	SHOSHONE	4	47 28	115 56	2770	6P	6P	W FEATHERSTONE JR	2 3 5 7
WALLACE WOOOLAND PARK	9498	SHOSHONE	4	47 30	115 53	2950	7A	7A	VERN F COLLINS	2 3 5 C
WEISER 1 S	9638	WASHINGTON	12	44 14	116 57	2120	5P	5P	MERVIN V LING	2 3 5
WINCHESTER 1 SE	9840	LEWIS	3	46 14	116 36	3950	4P	4P	HALLACK-HOWARO LBR CO	2 3 5
YELLOW PINE	9950	VALLEY	11	44 58	115 29	4760		VAR	CLOSED	10/19/54
NEW STATIONS										
IOAHO FALLS 43 NW WB	4459	BUTTE	6	43 51	112 42	4780	MID	MID	U S WEATHER BUREAU	2 3 5 7 C
CLIFFS	1898	OWYHEE	13	42 40	117 00	5197	5P	5P	ARTHUR J WHITBY	2 3 5
DEER POINT	2451	BOISE	12	43 45	116 06	7150	5P	5P	BOISE VLY BCSTG CO	2 3 5 C
FAIRYLAWN	3113	OWYHEE	12	42 33	117 00	4900	8P	8P	TEX PAYNE	2 3 5
KETCHUM 17 WSW	4840	BLAINE	12	43 37	114 41	8421		HID	U S FOREST SERVICE	C
CAYUSE CREEK	1577	CLEARWATER	3	46 40	115 04	3714		MID	U S WEATHER BUREAU	C
ATLANTA	0491	ELMORE	2	43 48	115 08	5390	4P	4P	MRS LOUISE ALEXANDER	2 3 5 7 C
NAME CHANGE										
(a) IDABO FALLS 46 W WB	4460	BUTTE	6	43 32	112 57	4933	MID	MIO	U S WEATHER BUREAU	2 3 5 7 C

† 1 BEAR, 2 BOISE, 3 CLEARWATER 4 COEUR D'ALENE, 5 KOOTENAI, 6 LOST, 7 PALOUSE, 8 PAYETTE, 9 PENO OREILLE, 10 ST. JOE, 11 SAIWON 12 SNAKE, 13 OWYHEE.

REFERENCE NOTES

The four-digit identification numbers in the index number column of the Station Index are assigned on a state basis. There will be no duplication of numbers within a state.

Figures and letters following the station name, such as 12 SSW, indicate distance in miles and direction from the post office.

Observation times given in the Station Index are in local standard time.

Delayed data and corrections will be carried only in the June and December issues of this bulletin.

Monthly and seasonal snowfall and heating degree days for the preceding 12 months will be carried in the June issue of this bulletin.

Stations appearing in the Index, but for which data are not listed in the tables,are either missing or received too late to be included in this issue.

Unless otherwise indicated, dimensional units used in this bulletin are: Temperatures in °F., precipitation and evaporation in inches, and wind movement in miles. Degree days are based on a daily average of 65° F.

Evaporation is measured in the standard Weather Bureau type pan of 4-foot diameter unless otherwise shown by footnote following Table 6.

Sleet and hail were included in snowfall averages in Table 1, beginning January 1949.

Amounts in Table 3 are from non-recording gage, unless otherwise indicated.

Data in Tables 3, 5, 6 and snowfall in Table 7, when published, are for the 24 hours ending at time of observation. See the Station Index for observation time.

Snow on ground in Table 7 is at observation time for all except Weather Bureau and CAA Stations. For these stations snow on ground values are at 4:30 a.m., PST and 5:30 a.m., MST. WTR EQUIV in Table 7 means the water equivalent of snow on the ground. It is measured at selected stations when the depth of snow on the ground is two inches or more.

Water equivalent samples, as published in Table 7, are necessarily taken from different points for successive observations; consequently occasional drifting and other causes of local variability in the snowpack result in apparent inconsistencies in the record.

- No record in Tables 3, 6, 7 and the Station Index. No record in Tables 2 and 5 is indicated by no entry.

+ And also on a later date or dates.

* Amounts included in following measurement, time distribution unknown.

\# Thermometers are generally exposed in a shelter located a few feet above sod-covered ground; however, the reference indicates that the thermometers are exposed in a shelter located on the roof of a building.

// Gage is equipped with a windshield.

AM Data based on an observational day ending before noon.

AR This entry in time of observation column in Station Index means after rain.

B Adjusted to a full month.

C In the "Refer to Tables" column in the Station Index the letter "C" indicates recorder stations. These stations are processed for special purposes and are published later in Hourly Precipitation Data.

E Water equivalent of snowfall wholly or partly estimated, using a ratio of 1 inch water equivalent to every 10 inches of new snowfall.

M One or more days of record missing; see Table 5 for detailed daily record. Degree Day data, if carried for this station, have been adjusted to represent the value for the full month.

R Amounts from recording gage. (These amounts are essentially accurate but may vary slightly from the amounts to be published later in Hourly Precipitation Data.)

S Storage precipitation station. Precipitation measurements, made at irregular intervals, will be published in the July or August or delayed data December issue of this publication.

SS This entry in time of observation column in Station Index means sunset.

T Trace, an amount too small to measure.

V Includes total for previous month.

AR This entry in time of observation column in Station Index means variable.

Additional information regarding the climate of Idaho may be obtained by writing to any Weather Bureau Office or to the State Climatologist at Weather Bureau Airport Station, Box 1718, Boise, Idaho.

Subscription Price: 20 cents per copy, monthly and annual; $2.50 per year. (Yearly subscription includes the Annual Summary.) Checks and money orders should be made payable to the Superintendent of Documents. Remittances and correspondence regarding subscriptions should be sent to the Superintendent of Documents, Government Printing Office, Washington 25, D.C.

NWRC, Asheville, N.C. --- 9/6/55 --- 825

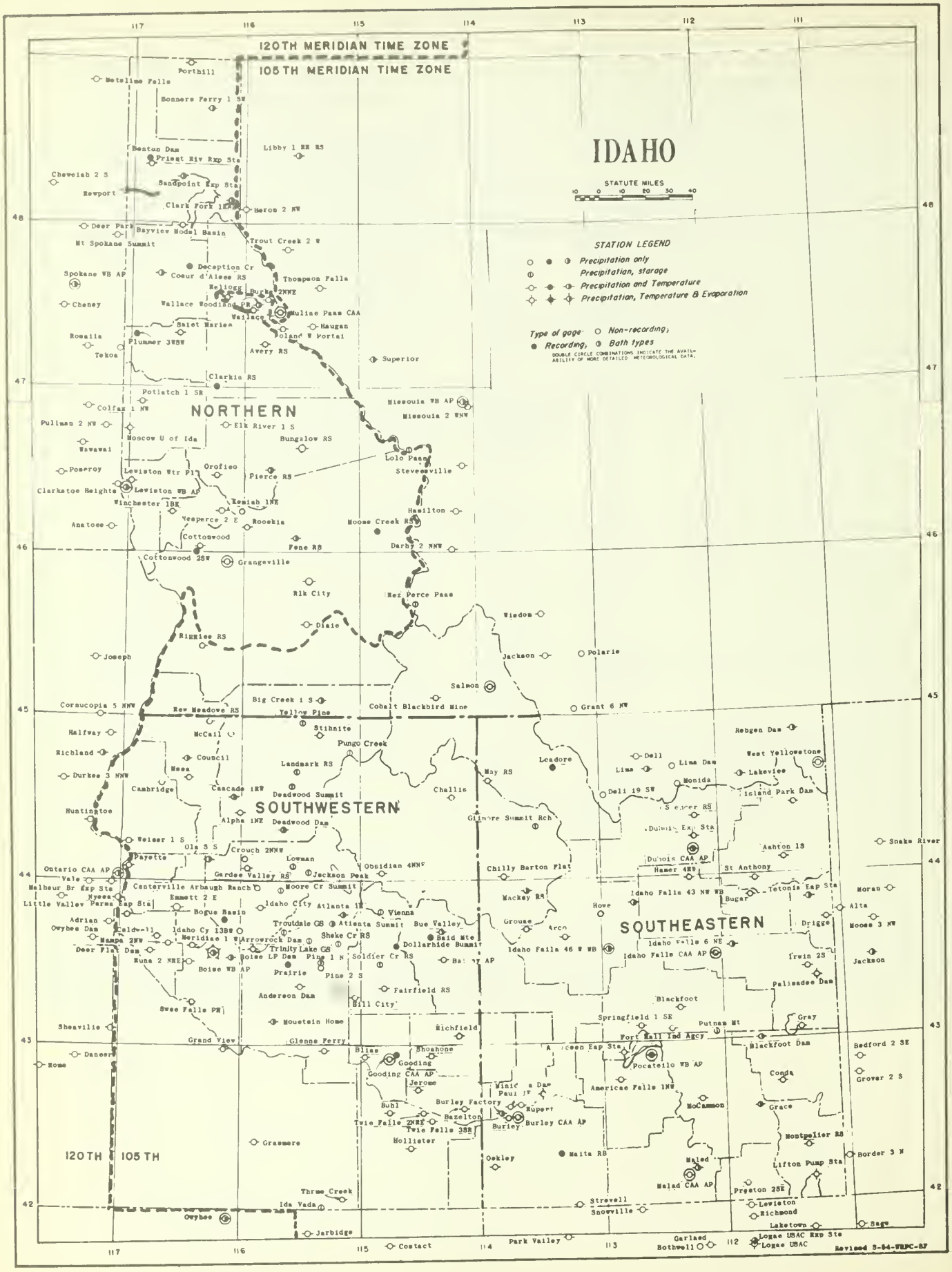
IDAHO
STATUTE MILES
10 0 10 20 30 40
STATION LEGEND
Precipitation only
Precipitation, storage
Precipitation and Temperature
Precipitation, Temperature & Evaporation
Type of gage: Non-recording, Recording, Both types
DOUBLE CIRCLE COMBINATIONS INDICATE THE AVAILABILITY OF MORE DETAILED METEOROLOGICAL DATA.
120TH MERIDIAN TIME ZONE
105TH MERIDIAN TIME ZONE
NORTHERN
SOUTHWESTERN
SOUTHEASTERN
120TH
105TH
Porthill
Bonners Ferry 1 SW
Libby 1 NE RS
Benton Dam
Priest Riv Exp Sta
Cheweah 2 S
Sandpoint Exp Sta
Newport
Clark Fork 1NW
Heron 2 NW
Deer Park
Bayview Model Basin
Mt Spokane Summit
Trout Creek 2 W
Deception Cr
Spokane WB AP
Coeur d'Alene RS
Thompson Falls
Heliogg
Burke 2NNE
Cheney
Wallace Woodland PR
Wallace
Mullan Pass CAA
Saint Marie
Haugan
Rosalia
Plummer 3WSW
Tekoa
Avery RS
Superior
Clarkia RS
Potlatch 1 SE
Colfax 1 NW
Missoula WB AP
Missoula 2 WNW
Pullman 2 NW
Elk River 1 S
Moscow U of Ida
Bungalow RS
Wawawai
Lolo Pass
Pomeroy
Orofino
Stevensville
Lewiston Wtr Pl
Pierce RS
Clarkston Heights
Lewiston WB AP
Winchester 1NE
Kooskia 1NE
Hamilton
Anatone
Yesperce 2 E
Rooskia
Moose Creek RS
Cottonwood
Fene RS
Darby 2 NNW
Cottonwood 2SW
Grangeville
Rik City
Nez Perce Pass
Wisdom
Diaie
Riggins RS
Joseph
Jackson
Polarie
Salmon
Cornucopia 5 NNW
Big Creek 1 S
Cobalt Blackbird Mine
Grant 6 NW
New Meadows RS
Yellow Pine
Stibnite
Halfway
McCall
Pungo Creek
Rebgen Dam
Richland
Council
Landmark RS
Leadore
Dell
West Yellowstone
Lima
Lima Dam
Lakeview
Durkee 3 NNW
Meea
May RS
Monida
Cambridge
Cascade 1NW
Deadwood Summit
Challis
Dell 19 SW
Island Park Dam
Huntington
Alpha 1NE
Deadwood Dam
Glimore Summit Rch
Dubois Exp Sta
Weiser 1 S
Ola 3 S
Snake River
Payette
Crouch 2NNW
Lowman
Ashton 1S
Ontario CAA AP
Obsidian 4NNE
Chilly Barton Flat
Dubois CAA AP
Vale
Gardee Valley RS
Jackson Peak
Hamer 4NE
St Anthony
Malheur Br Exp Sta
Centerville Arbaugh Ranch
Moore Cr Summit
Mackay RS
Idaho Falls 43 NW WB
Tetonia Exp Sta
Moran
Nyssa
Emmett 2 E
Howe
Bugar
Little Valley Parma Exp Sta
Idaho City
Atlanta 1E
Vienna
Alta
Adrian
Bogus Basin
Troutdale GS
Atlanta Summit
Blue Valley
Grouse
Drigge
Owyhee Dam
Caldwell
Idaho Cy 13SE
Shake Cr RS
Baid Mtn
Moose 3 NW
Meridian 1 W
Arrowrock Dam
Dollarhide Summit
Idaho Falls 46 W WB
Idaho Falls 6 NE
Nampa 2NW
Trinity Lake GS
Deer Flat Dam
Boise LP Dam
Pine 1 N
Soldier Cr RS
Idaho Falls CAA AP
Irwin 2S
Jackson
Nuna 2 NNE
Boise WB AP
Prairie
Pine 2 S
Bay AP
Anderson Dam
Fairfield RS
Palisades Dam
Hill City
Blackfoot
Swee Falls PR
Mountain Home
Springfield 1 SE
Gray
Sheaville
Richfield
Putnam Mt
Grand View
Glenns Ferry
Fort Hall Ind Agcy
Blackfoot Dam
Bedford 2 SE
Danner
Bliss
Shoshone
Gooding
Pocatello WB AP
Rome
Gooding CAA AP
Jerome
Conda
Grover 2 S
Minidoka Dam
Paul
Americus Falls 1NW
Burley Factory
Rupert
McCammon
Grace
Buhl
Bazelton
Twin Falls 2NNE
Twin Falls 3SE
Burley
Burley CAA AP
Montpelier RS
Grasmere
Hollister
Oakley
Malta RS
Malad
Lifton Pump Sta
Border 3 N
Malad CAA AP
Preston 2SE
Three Creek
Ida Vada
Strevell
Snowville
Lewiston
Richmond
Owyhee
Jarbidge
Laketown
Sage
Contact
Park Valley
Garland
Bothwell
Logan USAC Exp Sta
Logan USAC
Revised 3-54-WRPC-87

U. S. DEPARTMENT OF COMMERCE
SINCLAIR WEEKS, Secretary
WEATHER BUREAU
F. W. REICHELDERFER, Chief

CLIMATOLOGICAL DATA

IDAHO

AUGUST 1955
Volume LVIII No. 8

GOVERNMENT
PUBLICATIONS
OCT 19 1955
LIBRARY

ASHEVILLE: 1955

WEATHER SUMMARY

Northern Idaho was exceptionally dry throughout the month with average temperatures on the cool side. Southwestern Idaho was dry and relatively warm, while the Southeastern Division averaged still warmer in comparison to the normal, with substantially above normal rainfall in its southern and eastern portions. The month was quite favorable agriculturally, although pastures, forests and ranges over most of the State needed additional moisture. In parts of the southeast portion, where showers were frequent during the month, harvesting operations were hampered by the rains, and there was some flash flooding. Sunshine was abundant except in the southeast portion where available records indicated it was slightly below normal. There was above normal wind movement in the southeast and near normal or below normal windiness elsewhere based on the records of stations with wind-registering equipment. There was some suspicion of tornadic activity in connection with one or two of the windstorms which caused local damage, and there were a few incidents of hail, lightning, or flood damage during the month which are elaborated below.

D. J. Stevlingson of the Boise Weather Bureau furnished the following descriptions and dates of weather damage that occurred during the month: On August 2, late in the afternoon, a little "twister" occurred 2-1/2 miles southwest of Paul. No report was made of a funnel cloud and the brief, localized storm can probably be classed as a "desert whirl", rather than a tornado. Damage was not extensive, but a tree was thrown across a telephone pole, breaking the lines, a fence was broken down, and the bed was torn from a beet truck and damaged badly.

Monday afternoon, August 8, brought an unusual weather-caused accident. Near McCammon a wind (clocked at 42 m.p.h. by our McCammon observer) blew an unattended car about 1/2 mile along an oiled road, then turned it into a lane where it hit a chicken coop, causing damage estimated at $150.

August 13, in the evening, a man was knocked unconscious by lightning at Buhl. Artificial respiration and oxygen were needed to restore consciousness, and the victim was hospitalized for the treatment of burns.

During the night of August 13 - 14, and on the following day, rain and hail did considerable damage to grain and potato crops in the Egin Bench area north of Rexburg. The extent of damage has not yet been determined. Several other areas in eastern Idaho were also hit by hail during this period. Some crop damage was reported in the Lost River Valley and ducks were killed by hailstones on Mackay Reservoir.

Thursday afternoon, August 25, a black funnel cloud that could have been a tornado was seen by several persons in Pocatello. The cloud was reported to have moved northeastward from the mountains west of the city. No damage was reported.

The Mesa observer reported that lightning struck a building in Cambridge on the 25th and it burned to the ground. During the night of the 25th - 26th, a "twister" destroyed a lumber storage shed in Rexburg. Nearby buildings escaped damage. Although no funnel cloud could be observed, this storm is classified as a suspected small tornado.

Flash floods in the area around Inkom and Onyx, in Bannock County, on the 26th drove two families from their homes, damaged buildings and furnishings, severely damaged crops, and covered highways with silt and stones. Heavy hail, with stones reported the size of walnuts, added to the crop damage. Full extent of the damage has not yet been learned.

About 4:15 p.m. on August 30 a lightning strike caused about $500 damage to a home in Soda Springs.

The average temperature for the State was 68.1°, 1.5° above normal, marking the first definite departure from the subnormal temperature trend for the State as a whole since last December. Kooskia recorded the month's highest reading, 108°, on the 30th. The lowest temperature was 19°, recorded on the 20th at Atlanta. Average daily temperatures fluctuated very little, holding generally somewhat below normal in the north and somewhat above elsewhere throughout most of the month. Highest daytime temperatures in northern and southwestern areas were recorded most frequently on the 30th. At Boise, the 105°-reading on the 30th was the highest ever recorded there so late in the summer. In central and southeastern areas, the monthly maximum was most frequently recorded on the 1st with quite a few highest readings on the 10th to 12th. Monthly minimums for the majority of stations everywhere were recorded during the period 26th - 29th.

Precipitation averaged 0.41 inch over the State, 0.17 inch below normal. Except for widely scattered showers around the 8th, near the middle of the month, and around the 25th, the Northern and Southwestern divisions were dry. Thirty-three stations in these areas, 26 of them in the Southwestern Division, went through the month with no rain whatsoever, and in most other localities in these two divisions the showers that did occur were of little consequence. In these divisions, only Swan Falls Power House and Hollister recorded more than the normal August amounts of precipitation. In the Southeastern Division, showers and thunderstorms were much more frequent, exceptionally so in some areas. A few carried over from July to August 1st, and from around the 5th to around the 27th rainfall was recorded somewhere in the Division practically every day. The heaviest showers occurred on the 6th, 7th, 13th - 15th, 19th, or 25th. After the 28th, shower activity was absent. Monthly totals in the southern and eastern portions of the Southeastern Division ran from well over 100 percent of normal to around 250 percent, with Malad's monthly total, 3.69 inches, the largest monthly amount in the State, representing 388 percent of the normal August value. There was no station in this division without precipitation, although May Ranger Station had only a trace. The largest 24-hour catch in the State was 1.22 inches at the Dubois CAA Station, recorded on the 13th.

Weather Bureau and Department of Agriculture sources summarized the month's crop weather as follows: Crops did well generally during the month, the warm weather over most of the State favoring rapid growth. Production estimates of the Agricultural Marketing Service for spring wheat, all hay, dry beans, sugar beets, and commercial apples were higher than a month earlier, with forecasts for other fruits and crops except dry peas holding steady. Rains in the southeastern portion benefited late crops and pastures and seed bed preparation for fall grains, but delayed grain harvests and damaged some second cutting hay. In the rest of the State, weather was usually fine for harvesting hay, grain, and seed crops. Dry-farm land, ranges, and forests were becoming very dry, however, by the end of the month.

Range feed conditions continued above average in August. Fall grazing improved in eastern areas, but there was a definite need for rain for good fall range feed in nearly all areas. Cattle and sheep remained in good to very good condition throughout August.

H. C. Steffan

SUPPLEMENTAL DATA

IDAHO
AUGUST 1955

Station	Wind direction: Prevailing	Wind direction: Percent of time from prevailing	Wind speed m.p.h: Average	Wind speed m.p.h: Fastest mile	Wind speed m.p.h: Direction of fastest mile	Wind speed m.p.h: Date of fastest mile	Relative humidity averages percent: 5:30A MST	Relative humidity averages percent: 11:30A MST	Relative humidity averages percent: 5:30P MST	Relative humidity averages percent: 11:30P MST	Number of days with precipitation: Trace	01–09	10–49	50–99	1.00–1.99	2.00 and over	Total	Percent of possible sunshine	Average sky cover sunrise to sunset
BOISE WB AIRPORT	NW	21	8.3	43	S	7	43	28	21	29	2	0	0	0	0	0	2	95	2.0
IDAHO FALLS 46 W WB	-	-	7.3	ø26+	SW	3	-	-	-	-	6	1	1	0	0	0	8	-	-
IDAHO FALLS 42 NW WB	-	-	5.9	ø24+	SSW	3	-	-	-	-	0	2	3	0	0	0	5	-	-
LEWISTON WB AIRPORT	-	-	-	-	-	-	52	29	16	-	2	0	0	0	0	0	2	-	0.8
POCATELLO WB AIRPORT	S	12	10.1	45	NW	10	64	31	24	43	7	2	2	0	0	0	11	79	3.1

ø MAXIMUM HOURLY AVERAGE.

COMPARATIVE DATA

Table 1

AUGUST

Year	Temperature: Average	Temperature: Highest	Temperature: Lowest	Precipitation: Average	Precipitation: Average snowfall
1893	66.3	108	37	.13	-
1894	69.7	110	30	.50	-
1895	66.4	106	24	.27	-
1896	67.5	103	28	1.02	-
1897	69.2	111	20	.25	-
1898	69.6	110	31	.52	-
1899	61.3	111	19	1.20	0.0
1900	63.5	105	25	.55	0.0
1901	70.0	108	29	.41	0.0
1902	66.[illegible]	105	21	.43	0.0
1903	66.3	110	25	.60	0.0
1904	68.0	110	21	.42	0.0
1905	68.5	112	25	.33	0.0
1906	66.7	107	25	.91	0.0
1907	63.0	113	22	1.12	T
1908	65.1	110	18	.75	T
1909	67.6	107	22	.54	0.0
1910	64.3	106	11	.10	0.0
1911	64.3	103	22	.24	0.0
1912	63.4	105	17	1.27	0.0
1913	68.2	109	22	.58	0.0
1914	66.9	109	24	.18	0.0
1915	70.5	111	26	.25	0.0
1916	64.8	106	10	.71	0.1
1917	66.0	108	20	.20	0.0
1918	62.8	103	21	1.07	T
1919	68.5	106	24	.28	0.0
1920	66.8	111	19	.94	0.0
1921	67.5	108	22	.61	0.0
1922	68.8	108	23	1.56	0.0
1923	65.6	110	21	.91	0.0
1924	65.5	109	12	.41	0.0
1925	65.0	106	21	1.03	0.0
1926	66.9	112	22	1.30	0.0
1927	65.2	105	22	.73	0.0
1928	64.8	108	18	.25	0.0
1929	70.6	110	28	.39	0.0
1930	68.8	111	22	1.41	0.0
1931	68.7	109	25	.24	0.0
1932	65.2	111	20	.61	T
1933	66.2	109	24	.38	0.0
1934	68.9	110	27	.24	0.0
1935	66.4	111	16	.18	0.0
1936	67.6	107	18	.87	0.0
1937	65.5	108	18	.26	0.0
1938	65.7	105	23	.48	0.0
1939	67.9	107	22	.17	0.0
1940	68.4	113	26	.10	0.0
1941	65.8	105	22	1.68	0.0
1942	67.1	108	20	.21	0.0
1943	65.7	108	19	.40	0.0
1944	64.6	106	16	.23	0.0
1945	67.2	106	20	.75	0.0
1946	67.1	108	19	.58	0.0
1947	65.7	105	23	.54	0.0
1948	65.5	104	24	.43	0.0
1949	68.1	109	27	.35	T
1950	66.3	105	23	.52	T
1951	65.4	109	19	1.37	T
1952	66.9	103	22	.30	T
1953	66.7	109	22	.54	T
1954	64.0	106	22	.91	T
1955	68.1	108	19	.41	T
ALL YEARS	66.6			.59	

TEMPERATURE AND PRECIPITATION AVERAGES IN THIS TABLE HAVE BEEN WEIGHTED ACCORDING TO AREA.

See reference notes following Station Index.

CLIMATOLOGICAL DATA

TABLE 2

IDAHO
AUGUST 1955

Station		Temperature: Average Maximum	Average Minimum	Average	Departure From Normal	Highest	Date	Lowest	Date	Degree Days	No. of Days: Max 90° or Above	Max 32° or Below	Min. 32° or Below	Min. 0° or Below	Precipitation: Total	Departure From Normal	Greatest Day	Date	Snow, Sleet, Hail: Total	Max. Depth on Ground	Date	No. of Days: .10 or More	.50 or More	1.00 or More
NORTHERN DIVISION																								
AVERY RS		89.7	44.[illegible]	66.9	1.0	101	30	38	27	22	15	0	0	0	.04	- .78	.04	25	.0	0		0	0	0
BAYVIEW MODEL BASIN	AM	87.1	44.6	65.4		99	12	33	26	89	4	0	0	0	.00		.00		.0	0		0	0	0
BIG CREEK 1 S		85.5	31.[illegible]	58.4	1.5	102	5	25	27+	200	4	0	20	0	.09	- .64	.06	8	.0	0		0	0	0
BONNERS FERRY 1 NW		93.3	44.[illegible]	63.7	- 1.6	90	7+	37	26	70	2	0	0	0	T	- .88	T	25	.0	0		0	0	0
BUNGALOW RS		90.2M	45.2M	67.7M	- .9	90	18+	38	27	11		0	0	0	T	- .76	T	8+	.0	0		0	0	0
BURKE 2 NNE		76.6	41.5	59.1	2.8	88	30	35	26+	179	0	0	0	0	.00	- 1.00	.00		.0	0		0	0	0
CLARK FORK 1 ENE		83.6	41.8	62.3	- 0.8	90	18+	34	27	83	2	0	0	0	.12	- .99	.12	25	.0	0		1	0	0
COBALT BLACKBIRD MINE	AM	78.7M	41.[illegible]	59.4M		86	31	36	27	153	0	0	0	0	.05		.05	8	.0	0		0	0	0
COEUR D ALENE RS		88.2	48.8	68.5	1.1	97	1	43	4+	10	12	0	0	0	T	- .65	T	1+	.0	0		0	0	0
COTTONWOOD		83.5	47.5	65.5	0.0	98	30	39	26+	40	5	0	0	0	.00	- .89	.00		.0	0		0	0	0
DIXIE		81.4	31.8	56.6		90	30	25	27	255	1	0	22	0	T		T	18+	.0	0		0	0	0
ELK CITY		83.3	32.7	58.[illegible]		98	30	26	29	214	4	0	19	0	.09		.06	8	.0	0		0	0	0
ELK RIVER 1 S		84.9	39.9	62.4		96	30	31	27	99	3	0	1	0	.03		.03	25	.0	0		0	0	0
FENN RS		90.4	47.5	69.[illegible]	- 1.3	98	30	41	27	1	20	0	0	0	T	- .69	T	25	.0	0		0	0	0
GRANGEVILLE		83.6	47.5	65.0	- 1.5	98	30	40	27	33	4	0	0	0	T	- .77	T	25	.0	0		0	0	0
KELLOGG	AM	86.4	45.8	66.1	1.0	98	31	38	27	35	9	0	0	0	T	- .91	T	26	.0	0		0	0	0
KOOSKIA		91.8	46.3	69.1	- 1.2	108	30	39	27	3	20	0	0	0	T	- .69	T	25	.0	0		0	0	0
LEWISTON WATER PLANT		92.8	56.6	74.7	0.6	100	6+	47	27	0	22	0	0	0	T	- .48	T	8+	.0	0		0	0	0
LEWISTON WB AP	//R	89.3	53.7	71.5	- 1.6	98	6+	44	26	1	16	0	0	0	T	- .38	T	8+	.0	0		0	0	0
MOSCOW U OF I		85.8	46.0	65.9	- 0.2	94	6+	36	26	46	10	0	0	0	.03	- .58	.03	25	.0	0		0	0	0
MULLAN PASS CAA		69.4	51.4	60.4	2.5	82	30	43	3+	151	0	0	0	0	T	- .85	T	25	.0	0		0	0	0
NEZPERCE 2 E		82.9M	49.9M	66.4M		101	30	43	27	30		0	0	0	.00		.00		.0	0		0	0	0
OROFINO		94.6	49.2	71.9	0.5	104	30	42	27	0	26	0	0	0	.00	- .59	.00		.0	0		0	0	0
PIERCE R		85.9	38.2	62.1	- 1.1	99	30	30	27	102	8	0	1	0	.04	- .78	.04	25	.0	0		0	0	0
PORTHILL		84.4	44.4	64.4	0.5	93	30	37	26	49	5	0	0	0	.00	- .82	.00		.0	0		0	0	0
POTLATCH 1 SE		84.5	41.8	63.2	- 0.8	95	30	33	24+	85	9	0	0	0	.03	- .46	.03	25	.0	0		0	0	0
PRIEST RIVER EXP STA		82.3	39.9	61.1	- 1.5	92	30	34	26+	121	1	0	0	0	.01	- .95	.01	25	.0	0		0	0	0
RIGGINS RS		94.8	57.1	76.0	1.0	106	30	50	4	0	26	0	0	0	T	- .47	T	25	.0	0		0	0	0
SAINT MARIES		87.0	40.7	63.9	- 1.5	95	30	34	27	64	11	0	0	0	.01	- .72	.01	25	.0	0		0	0	0
SALMON		91.1	45.2	68.2	2.4	99	1+	37	29	6	20	0	0	0	.06	- .61	.06	14		0		0	0	0
SANDPOINT EXP STA		80.1	42.8	61.5	- 2.2	87	11+	36	27	108	0	0	0	0	.02	- .91	.02	25	.0	0		0	0	0
WALLACE		82.7	42.3	62.5	- 2.4	94	30	35	27	90	3	0	0	0	T	- .98	T	24	.0	0		0	0	0
WALLACE WOODLAND PARK	AM	82.9	41.7	62.3	- 1.2	94	30	35	27+	93	2	0	0	0	.01	- .83	.01	26	.0	0		0	0	0
WINCHESTER 1 SE		82.[illegible]	42.8	62.4	0.0	93	30	35	27	94	1	0	0	0	.00	- .55	.00		.0	0		0	0	0
DIVISION				64.7	- 0.8										.02	- .77			.0					
SOUTHWESTERN DIVISION																								
ANDERSON DAM		92.8	56.7	74.8		101	30	50	4+	0	21	0	0	0	T		T	1	.0	0		0	0	0
ARROWROCK DAM	AM	93.7	55.6	74.7	2.1	103	31	50	4+	0	25	0	0	0	.00	- .26	.00		.0	0		0	0	0
ATLANTA		89.3M	35.9M	62.6M		101	2	19	20	94		0		0	.01				.0	0		0	0	0
BLISS		95.8	54.3	75.1	3.5	102	30	40	28	0	30	0	0	0	.00	- .17	.00		.0	0		0	0	0
BOISE WB AP	//R	91.7	57.5	74.6	2.1	105	30	48	26	0	22	0	0	0	T	- .21	T	7+	.0	0		0	0	0
BUHL		88.6	60.0	74.3	3.9	93	1+	53	27+	0	14	0	0	0	T	- .27	T	13	.0	0		0	0	0
CALDWELL		88.5	52.4	70.5	0.2	94	7	43	28	1	11	0	0	0	.00	- .22	.00		.0	0		0	0	0
CAMBRIDGE		93.2	48.5	70.9	- 1.0	100	30	38	30	0	28	0	0	0	.00	- .35	.00		.0	0		0	0	0
CASCADE 1 NW	AM	83.5	41.4	62.5		91	30	35	25+	83	1	0	0	0	.12		.12	7	.0	0		1	0	0
CHALLIS		88.5	49.3	68.9	3.7	94	1+	42	18+	6	10	0	0	0	.02	- .51	.02	14	.0	0		0	0	0
CLIFFS		88.4	45.3	66.9		96	22	37	27	27	13	0	0	0	T		T	24	.0	0		0	0	0
COUNCIL		95.0	56.0	75.5	2.1	103	31	43	30	0	30	0	0	0	.02	- .40	.02	8	.0	0		0	0	0
DEADWOOD DAM		86.0	35.3	60.7	2.2	92	30+	28	29	127	6	0	10	0	.02	- .64	.02	15	.0	0		0	0	0
DEER FLAT DAM		88.5	56.9	72.7	1.3	95	7	48	29	0	10	0	0	0	.00	- .18	.00		.0	0		0	0	0
DEER POINT		75.7	59.3	67.5		81	11	51	25	7	0	0	0	0	T		T	24	.0	0		0	0	0
EMMETT 2 E		91.6M	50.8M	71.2M	- 1.4	96	10+	43	28+	0	23	0	0	0	.00	- .21	.00		.0	0		0	0	0
FAIRFIELD RS		87.5	43.6	65.0		93	31	33	29	32	8	0	0	0	.00		.00		.0	0		0	0	0
FAIRYLAWN		89.4	49.3	69.4		95	30	40	30	3	18	0	0	0	.00		.00		.0	0		0	0	0
GARDEN VALLEY RS		95.9	45.1	70.5	2.5	106	30	38	29	2	29	0	0	0	.00	- .51	.00		.0	0		0	0	0
GLENNS FERRY		93.9M	53.3M	73.6M	- 0.4	101	30	41	28+	0		0	0	0	.00	- .12	.00		.0	0		0	0	0
GOODING CAA AP		92.9	58.2	75.6	6.3	100	30	48	28	0	25	0	0	0	T	- .20	T	4	.0	0		0	0	0
GRAND VIEW		98.9	55.7	77.3	4.9	106	30	44	29	0	31	0	0	0	.00	- .17	.00		.0	0		0	0	0
GRASMERE		89.8	49.5	69.7		97	30	33	16	10	16	0	0	0	.00		.00		.0	0		0	0	0
HAZELTON		89.9	54.6	72.3	0.8	96	11	44	28+	0	18	0	0	0	.19	- .14	.15	14	.0	0		1	0	0
HILL CITY		90.3	43.9	67.1	5.8	98	10	34	29	18	17	0	0	0	.00	- .37	.00		.0	0		0	0	0
HOLLISTER		87.2	56.5	71.9	2.7	97	30+	47	27+	1	0	0	0	0	.68	.30	.36	18	.0	0		3	0	0
IDAHO CITY		90.4	39.1	64.8	- 1.0	98	9	31	28	31	16	0	2	0	.00	- .41	.00		.0	0		0	0	0
JEROME		93.3	54.8	74.1	2.5	99	1+	45	28+	0	25	0	0	0	T	- .22	T	13	.0	0		0	0	0
KUNA 2 NNE		89.6	49.5	69.0	- 1.4	100	30	41	27	5	16	0	0	0	.00	- .19	.00		.0	0		0	0	0
LOWMAN		90.5M	35.7M	63.1M	- 0.4	97	30	27	29	64		0	8	0	T	- .54	T	24	.0	0		0	0	0
MC CALL		81.7	41.6	61.7	1.4	90	30	35	29	100	1	0	0	0	.02	- .58	.02	25	.0	0		0	0	0
MERIDIAN 1 W		90.9	52.1	71.5	0.8	95	1+	43	27	0	26	0	0	0	.00	- .20	.00		.0	0		0	0	0
MESA		93.8	56.7	75.3		100	10+	50	2+	0	27	0	0	0	.03		.03	26	.0	0		0	0	0
MOUNTAIN HOME 1 NE		97.4	56.6	77.0	7.5	103	1+	45	27	0	31	0	0	0	.00	- .17	.00		.0	0		0	0	0
NAMPA 2 NW	AM	91.5	53.1	72.3		99	1	44	28+	0	23	0	0	0	.00		.00		.0	0		0	0	0
NEW MEADOWS RS	AM	86.2	36.5	61.4	0.7	94	31	30	28+	116	4	0	7	0	.00	- .54	.00		.0	0		0	0	0
OBSIDIAN 4 NNE		79.3	31.2	55.3	- 0.2	84	11+	23	20+	294	0	0	19	0	.00	- .72	.00		.0	0		0	0	0
OLA 5 S		91.8	42.4	67.1		101	30	38	28	4	26	0	0	0	.00		.00		.0	0		0	0	0
PARMA EXP STA		93.8	51.9	72.9	1.5	99	11	44	29	0	27	0	0	0	.03	- .20	.03	18	.0	0		0	0	0
PAYETTE		92.9	53.3	73.1	1.0	99	11	45	29	0	27	0	0	0	.10	- .10	.10	8	.0	0		1	0	0
RICHFIELD		88.1	52.6	70.4	3.2	93	1+	42	21+	5	11	0	0	0	.00	- .25	.00		.0	0		0	0	0
SHOSHONE		93.7	54.9	74.3	4.9	102	1	42	28	0	27	0	0	0	.00	- .27	.00		.0	0		0	0	0
STIBNITE	AM	79.5	41.0	60.3		86	31	34	27	140	0	0	0	0	.16		.16	8	.0	0		1	0	0
SUN VALLEY		85.8	35.8	60.8	3.1	91	1	25	28	129	4	0	8	0	.00	- .71	.00		.0	0		0	0	0
SWAN FALLS PH		97.4M	64.5M	81.0M	3.6	104	30	54	29	0	30	0	0	0	.49	.41	.49	7	.0	0		1	0	0
THREE CREEK		91.7	45.0	68.4		98	1	34	27	13	23	0	0	0	.11	- .31	.08	24	.0	0		0	0	0
TWIN FALLS 2 NNE		92.4	54.2	73.3	4.6	97	11+	42	28	0	25	0	0	0	.06	- .16	.04	14	.0	0		0	0	0
TWIN FALLS 3 SE	AM	90.8	53.5	72.2	3.0	98	1	43	28	0	23	0	0	0	.14	- .09	.10	27	.0	0		1	0	0
WEISER 1 S		93.4	50.4	71.9	- 2.4	101	5	42	13	0	27	0	0	0	.00	- .28	.00		.0	0		0	0	0
DIVISION				70.0	1.8										.04	- .32			.0					
SOUTHEASTERN DIVISION																								
ABERDEEN EXP STA		89.5	49.9	69.7	2.4	97	31	40	28+	2	17	0	0	0	.12	- .30	.08	13	.0	0		0	0	0

See Reference Notes Following Station Index

CLIMATOLOGICAL DATA

TABLE 2 - CONTINUED

IDAHO
AUGUST 1955

Station	Temperature: Average Maximum	Average Minimum	Average	Departure From Normal	Highest	Date	Lowest	Date	Degree Days	No. of Days: Max. 90° or Above	Max. 32° or Below	Min. 32° or Below	Min. 0° or Below	Precipitation: Total	Departure From Normal	Greatest Day	Date	Snow, Sleet, Hail: Total	Max. Depth on Ground	Date	No. of Days: .10 or More	.50 or More	1.00 or More
AMERICAN FALLS 1 NW	89.2	54.4	71.8	3.2	90	12	47	30	0	15	0	0	0	.21	- .35	.18	25	.0	0		1	0	0
ARCO	80.9	45.0	00.3	1.5	93	5+	38	29+	15	9	0	0	0	.09	- .51	.09	13	.0	0		0	0	0
ASHTON 1 S	80.1	44.7	62.4	- 0.8	80	1	30	27	78	0	0	0	0	1.43	.04	.45	7	.0	0		4	0	0
BLACKFOOT	90.3	55.4	72.9	0.1	97	12	44	29	0	18	0	0	0	.53	- .11	.24	26	.0	0		3	0	0
BURLEY AP	91.7	57.7	74.7	4.3	101	1	47	29	0	21	0	0	0	.88	.40	.53	19	.0	0		3	1	0
BURLEY CAA AP	89.7	54.4	72.1	3.8	96	1+	42	29	0	17	0	0	0	.83	.63	.36	18	.0	0		2	0	0
CHILLY BARTON FLAT	82.5	37.2	59.9	0.0	92	12	28	28	168	2	0	0	0	.31	- .64	.23	13	.0	0		1	0	0
CONDA	85.5	45.0	65.6	3.7	92	1+	33	29	37	4	0	0	0	1.36	.34	.55	13	.0	0		4	1	0
DRIGGS	83.0	40.7	05.2	4.9	91	1	38	30	45	1	0	0	0	1.63	.31	.60	14	.0	0		5	1	0
DUBOIS EXP STA	86.2	53.3	69.8	2.8	93	2	47	27+	5	8	0	0	0	1.25	.38	.73	14	T	0		2	1	0
DUBOIS CAA AP	86.9	52.3	69.0	1.9	99	11	46	28+	3	11	0	0	0	1.02	.91	1.22	13	T	0		3	1	1
FORT HALL IND AGENCY	90.1M	52.5M	71.3M	3.9	97	31	42	30	1	18	0	0	0	.91	.25	.67	25	.0	0		2	1	0
GRACE	81.0	49.4	65.5	0.4	88	3+	39	29	22	0	0	0	0	1.86	.91	.58	13	.0	0		4	1	0
GROUSE	81.9	38.3	00.1		89	31	28	29	153	0	0	0	0	.11	- .71	.06	19	.0	0		0	0	0
HAILEY 4 SW	80.8	48.9	07.9	3.1	93	1+	39	28	10	8	0	0	0	.05	- .15	.51	14	.0	0		2	1	0
IDAHO FALLS CAA AP	80.6	51.[illegible]	09.1	2.5	93	10+	43	29+	1	0	0	0	0	.98	.39	.60	13	T	0		2	1	0
IDAHO FALLS 42 [illegible]	88.7	47.2	08.0	2.7	97	1+	36	28+	10	13	[illegible]	0	0	.44	- .36	.17	13				3	0	0
IDAHO FALLS 40 W [illegible]	89.0	47.9	68.5	1.6	95	1+	36	29+	8	10	0	0	0	.19	- .45	.15	6	.0	0		1	0	0
IRWIN 2 S	04.[illegible]	49.8	67.4	4.5	92	2+	41	29	11	7	0	0	0	2.15	1.28	.57	7	T	0		8	1	0
ISLAND PARK DAM	79.[illegible]	43.5	01.5	1.9	85	1+	34	28	113	0	0	0	0	2.11	.79	.39	13	.0	0		8	0	0
LIFTON PUMPING STA	82.4	49.8	06.1	1.2	89	3	42	29	9	0	0	0	0	1.27	.52	.09	20	.0	0		3	1	0
MACKAY RS	85.9	47.[illegible]	66.6	1.5	91	12+	38	31	16	6	0	0	0	.01	- .77	.01	15	.0	0		0	0	0
MALAD	89.4	53.7	71.5	3.5	97	3+	46	29+	0	16	0	0	0	3.69	2.74	1.05	18	.0	0		8	3	1
MALAD CAA AP	88.7	51.0	69.9		97	2	42	29+	0	16	0	0	0	3.39		1.11	13	T	0		5	5	1
MAY RS	80.6	43.5	65.2	0.6	92	30	35	28	27	4	0	0	0	T	- .72	T	7+	.0	0		0	0	0
MC CAMMON	89.1	51.3	69.7		96	12	41	28+	2	13	0	0	0	2.16		.55	14	.0	0		8	1	0
MINIDOKA DAM	87.9	50.1	74.0		97	31	50	28	0	12	0	0	0	.99		.55	14	.0	0		3	1	0
MONTPELIER RS	85.6	48.5	00.1	1.8	93	4+	37	17+	29	6	0	0	0	.98	.04	.21	13	.0	0		3	0	0
OAKLEY	88.5	56.5	72.5	3.2	96	30	46	29	0	13	0	0	0	1.31	.71	.25	15	.0	0		6	0	0
PALISADES DAM	83.9	49.5	60.7		92	1	39	29	14	4	0	0	0	2.10		.40	7	.0	0		6	0	0
PAUL 1 E	88.7	52.7	70.7	2.3	96	12	38	29	6	11	0	0	0	.02	.23	.30	14	.0	0		3	0	0
POCATELLO WB AP //R	89.3	54.8	72.1	2.0	97	12+	43	29	0	20	0	0	0	.55	- .17	.27	25	.0	0		2	0	0
PRESTON SUG FACT 2 SE	90.[illegible]	51.9	71.0	3.1	97	3+	43	29+	0	18	0	0	0	1.62	.62	.54	13	.0	0		5	1	0
RUPERT	89.2	54.3	71.8	3.2	100	1	43	28	2	16	0	0	0	.37	- .04	.22	14	.0	0		1	0	0
SAINT ANTHONY	86.[illegible]	47.0	00.8		93	1+	37	29	16	10	0	0	0	1.39	.83	.58	14	.0	0		4	1	0
SPENCER RS	82.0	45.4	63.7	2.0	89	1	38	31	63	0	0	0	0	1.45	.46	.50	14	.0	0		4	1	0
SPRINGFIELD 1 SE	88.5	49.2	68.9	- 1.0	97	31	40	21+	2	14	0	0	0	.21	- .29	.13	7	.0	0		1	0	0
STREVELL	85.9	54.[illegible]	70.1		93	11	45	28	1	10	0	0	0	2.95		.96	25	.0	0		10	1	0
SUGAR	84.4	47.7	00.1	3.0	90	1+	37	30	26	4	0	0	0	1.58	1.00	.53	7	T	0		5	1	0
TETONIA EXP STA	82.[illegible]	46.1	04.1		97	3	36	29	61	1	0	0	0	1.04									0
DIVISION			68.1	2.9										1.17	.44			T					
STATE			68.1	1.5										.41	- .17			T					

DAILY PRECIPITATION

Table 3

Station	Total	1	2	3	4	5	6	7	8	9	10	11	12	13	14	15	16	17	18	19	20	21	22	23	24	25	26	27	28	29	30	31
		Day of month																														
ABERDEEN EXP STA	.12						.04							.08	T					T												
AMERICAN FALLS 1 NW	.21						T	T							.02	.01				T					T	.18						
ANDERSON DAM	T	T																														
ARCO	.09													.09																		
ARROWROCK DAM	.00																															
ASHTON 1 S	1.43						.27	.45	T					.25	.42					.08				.01								
ATLANTA	.01														.01	.01									T							
AVERY RS	.04																									.04						
BAYVIEW MODEL BASIN	.00																															
BIG CREEK 1 S	.09								.06							.03																
BLACKFOOT	.53						.11										.11									.07	.24					
BLISS	.00																															
BOISE WB AP //R	T							T																	T							
BONNERS FERRY 1 SW	T																									T						
BUHL	T													T																		
BUNGALOW RS	T								T																	T						
BURKE 2 NNE	.00																															
BURLEY	.88							.02							.22	.11				.53												
BURLEY CAA AP	.83						.09				T			.30	.08				.36						T	T						
CALDWELL	.00																															
CAMBRIDGE	.00																															
CASCADE 1 NW	.12							.12																								
CENTERVILLE ARBAUGH	T														T										T							
CHALLIS	.02														.02					T												
CHILLY BARTON FLAT	.31								.04				T	.23	.04																	
CLARK FORK 1 ENE	.12																									.12						
CLIFFS	T																								T							
COBALT BLACKBIRD MINE	.05								.05																							
COEUR D ALENE RS	T	T																								T						
CONDA	1.36								T	.06				.55	.18	.03	.08			.30						.10	.06					
COTTONWOOD	.00																															
COUNCIL	.02								.02																							
CROUCH 2 NNW	.00																															
DEADWOOD DAM	.02								T						T	.02			T						T							
DEER FLAT DAM	.00																															
DEER POINT	T																								T							
DIXIE	T																		T	T						T						
DRIGGS	1.83							.03						.30	.60			.10	.05							.48		.15				
DUBOIS EXP STA	1.25	.02							.02			T		.02	.73	.03	.03	.40														
DUBOIS CAA AP	1.62	.03					.06		T		T			1.22	.16	T	.11			.04			T		T		T	T				
ELK CITY	.09								.06																	.03						
ELK RIVER 1 S	.03																									.03						

See Reference Notes Following Station Index

DAILY PRECIPITATION

Table 3—Continued

Station	Total	1	2	3	4	5	6	7	8	9	10	11	12	13	14	15	16	17	18	19	20	21	22	23	24	25	26	27	28	29	30	31
		Day of month																														
EMMETT 2 E	.00																															
FAIRFIELD RS	.00																															
FAIRYLAWN	.00																															
FENN RS	T																									T						
FORT HALL INO AGENCY	.91						.08							.18											T	.67	T					
GAROEN VALLEY RS	.00																															
GLENNS FERRY	.00																															
GOOOING CAA AP	T																								T							
GRACE	1.86	.06				T	.08	T					.20	.58	.09		.06			.29	.06	.04			.07	.29	.04					
GRANO VIEW	.00																															
GRANGEVILLE	T																									T						
GRASMERE	.00																															
GROUSE	.11														T					.06							.05					
HAMER 4 NW	.65							.13			T				.51	T	T	.01		T							T					
HAZELTON	.19														.15				.04						T							
HILL CITY	.00																															
HOLLISTER	.68													T	.11				.36								.21					
HOWE	.47							T	T					.47				T		T												
IOAHO CITY	.00																															
IOAHO CITY 11 SW	T																								T							
IOAHO FALLS CAA AP	.98						.18	.02	.08					.60	.05					T					T	T	.05					
IOAHO FALLS 42 NW WB R	.44								.01					.17	.01			.14									.11					
IOAHO FALLS 46 W WB R	.19						.15		T		T			.04			T		T						T		T					
IRWIN 2 S	2.15	.15						.57			.23	.04	T	.16	.39					T					.21	.30	.10					
ISLAND PARK OAM	2.11	.23						.10	.03					.39	.27	.25	.24	.18		.01					.35			.06				
JEROME	T													T																		
KAMIAH 1 NE	T																									T						
KELLOGG	T																										T					
KOOSKIA	T																									T						
KUNA 2 NNE	.00																															
LEWISTON WATER PLANT	T								T																	T						
LEWISTON WB AP //R	T								T																	T						
LIFTON PUMPING STA	1.27	.03					.02	T	.06				T	.19	T	T	.03	.01		T					.21	.03	.69					
LOWMAN	T																								T							
MACKAY RS	.01															.01									T		T					
MALAO	3.64	T				T	T	T	.14				T	.82	.36		.06	.02	1.05						.20	.60	.24	.20				
MALAO CAA AP	3.33	T				T	T		.59				T	1.11			.05	T	.58						.54	.52	T					
MAY RS	T							T	T					T	T																	
MC CALL	.02																									.02						
MC CAMMON	2.18	.06					.13				.16			.43	.55		.15	.01		.09			.12		.06	.27	.10	T				
MERIDIAN 1 W	.00																										.03					
MESA	.03														.55	.01			.15	.04							.05					
MINIDOKA OAM	.99						.19								.08	.07	.20	.10		.06		.03				.09	.03					
MONTPELIER RS	.98	T						.05	T	.04		T		.21												.03						
MOSCOW U OF I	.03																															
MOUNTAIN HOME 1 NE	.00																									T						
MULLAN PASS CAA	T																															
NAMPA 2 NW	.00																															
NEW MEADOWS RS	.00																															
NEZPERCE 2 E	.00																															
OAKLEY	1.31						.15							.21	.12	.25	.07	.06	.22							.21	.02					
OBSIDIAN 4 NNE	.00																															
OLA 5 S	.00																															
OROFINO	.00																															
PALISADES OAM	2.10	T						.40		.03	.02	T	T	.16	.33	.03	.06		.37	.03				T	.33	.28	.05	.01				
PARMA EXP STA	.03																		.03													
PAUL 1 E	.62							.12							.30	.05				.15					T							
PAYETTE	.10								.10																							
PIERCE RS	.04								T																	.04						
POCATELLO WB AP //R	.55				T		.02		T				.05	.21		T	T		T						T	.27	T					
PORTHILL	.00																															
POTLATCH 1 SE	.03																									.03						
PRESTON SUG FACT 2 SE	1.62	.01						.17	.12		.03			.54	.22	.08	.08	.02		.29					T		.06					
PRIEST RIVER EXP STA	.01																									.01						
RICHFIELD	.00																															
RIGGINS RS	T																									T						
RUPERT	.37						.03	.03							.22	T				.09					T							
SAINT ANTHONY	1.39						.28	.08	.03					.19	.58					.03							.18	.02				
SAINT MARIES	.01																									.01						
SALMON	.06													T	.06					T												
SANDPOINT EXP STA	.02																									.02						
SHOSHONE	.00																															
SPENCER RS	1.45	T							.17					.11	.56	.09		.46							.03		.03	T				
SPRINGFIELD 1 SE	.21						T	.13						.08											T		T					
STIBNITE	.16								.16							T																
STREVELL	2.95	.23					.13		.20					.44	.33		.31	.14					.12		T	.96	.12					
SUGAR	1.58							.53	.17					.15	.47	.07				T							.08	.11				
SUN VALLEY	.00																															
SWAN FALLS PH	.49							.49																								
TETONIA EXP STA	1.64						*	.45	.05					*	.82	.03									.08	.06	*	.15				
THREE CREEK	.11												.03												.08							
TWIN FALLS 2 NNE	.06														.04				.02						T		T					
TWIN FALLS 3 SE	.14														.04													.10				
WALLACE	T																								T							
WALLACE WOODLAND PARK	.01																										.01					
WEISER 1 S	.00																															
WINCHESTER 1 SE	.00																															

PRECIPITATION MEASURED IN STORAGE GAGES

Station	Obser-vation date	Amount since last obs.	Snow on ground
GILMORE SUMMIT RANCH //	1954		
	JUN. 12		
	NOV. 9	7.90	
	1955		
	SEP. 11	9.15	
TOTAL . . .	. . .	17.05	
NEZ PERCE PASS //	1954		
	OCT. 15		
	1955		
	MAR. 4	12.28	
	JUN. 29	13.26	
	SEP. 10	3.61	
TOTAL . . .	. . .	29.15	

Station	Obser-vation date	Amount since last obs.	Snow on ground
PINE 1 N //	1954		
	JUN. 10		
	SEP. 2	1.95	
	DEC. 29	4.35	
	1955		
	FEB. 8	3.71	
	MAR. 22	3.96	
	APR. 26	3.63	
	MAY 23	1.26	
	JUL. 27	1.83	
TOTAL . . .	. . .	20.69	
PUTNAM MTN	1954		
	JUL. 1		
	AUG. 1	.10	

Station	Obser-vation date	Amount since last obs.	Snow on ground
PUTNAM MTN (CONTD)	1954		
	SEP. 1	.70	
	OCT. 1	.20	
	NOV. 1	.60	
	DEC. 1	.70	
	1955		
	JAN. 3	.90	
	FEB. 1	.40	
	MAR. 1	.70	
	APR. 1	1.30	
	MAY 1	1.80	
	JUN. 1	3.20	
	JUL. 1	2.40	
TOTAL . . .	. . .	13.00	

BLANK SPACE IN SNOW ON GROUND COLUMN INDICATES NO MEASUREMENT OF SNOW DEPTH WAS MADE.

See reference notes following Station Index.

Table 5

DAILY TEMPERATURES

IDAHO
AUGUST 1955

Station		Day Of Month 1	2	3	4	5	6	7	8	9	10	11	12	13	14	15	16	17	18	19	20	21	22	23	24	25	26	27	28	29	30	31	Average
ABERDEEN EXP STA	MAX	93	93	92	90	90	84	88	90	90	92	95	96	85	84	88	85	90	90	87	88	88	92	93	90	83	85	89	87	87	92	97	89.5
	MIN	57	52	50	52	52	60	53	58	49	50	57	47	58	53	50	56	51	49	47	48	42	48	47	47	50	52	47	40	40	40	45	49.9
AMERICAN FALLS 1 NW	MAX	92	93	93	90	89	88	90	91	90	90	93	96	89	85	89	88	83	87	88	88	92	92	92	92	83	83	84	86	86	87	95	89.2
	MIN	65	57	57	59	54	65	56	64	53	53	55	54	59	54	53	63	56	50	49	55	43	55	51	57	58	54	51	44	44	47	51	54.4
ANDERSON DAM	MAX	96	95	91	93	99	89	95	86	90	98	99	94	88	93	95	92	94	89	94	89	97	93	96	89	87	87	89	88	95	101	97	92.8
	MIN	62	59	57	50	55	62	61	62	55	57	63	55	61	62	60	56	55	55	56	56	51	60	53	60	59	53	52	50	50	54	58	56.7
ARCO	MAX	92	90	86	87	93	78	88	85	87	90	90	92	83	83	88	87	86	90	86	87	87	90	88	85	85	81	82	83	85	86	93	86.9
	MIN	59	47	47	42	52	50	52	57	51	45	45	46	43	46	45	48	43	42	44	44	40	46	44	44	45	42	40	47	38	42	38	45.6
ARROWROCK DAM	MAX	102	100	97	86	92	98	95	99	90	94	100	100	93	90	95	95	93	95	94	94	89	86	92	96	91	87	87	88	90	95	103	93.7
	MIN	59	58	56	50	54	59	59	62	55	57	60	58	53	56	60	55	54	55	57	55	52	57	53	57	57	57	50	50	50	52	57	55.6
ASHTON 1 S	MAX	86	84	82	80	85	83	75	78	73	82	83	85	78	79	80	77	79	81	73	78	81	83	78	75	78	77	80	81	83	82	84	80.1
	MIN	49	46	48	49	44	46	53	48	46	49	46	48	53	51	48	45	46	48	47	43	39	43	43	38	41	40	36	38	37	39	40	44.7
ATLANTA	MAX	93	101	90	93	93	78	90		87	92	91		90	92	90	92	90			89	90	90	83	78	84	82	87	87	90	95	93	89.3
	MIN	49	37	31	33	39	34	40		36	37	45		40	43	36	45	34			19	39	32	41	27	32	35	35	35	35	31	29	35.9
AVERY RS	MAX	93	86	81	85	92	97	93	90	87	94	94	92	87	90	90	89	88	95	93	88	87	88	88	87	84	80	84	85	93	101	99	89.7
	MIN	52	47	39	42	45	49	49	50	44	41	47	43	41	42	46	44	44	48	48	45	41	42	40	41	43	40	38	41	42	46	44	44.0
BAYVIEW MODEL BASIN	MAX	77	84	80	74	75	82	84	83	95	93	91	99	89	74	75	77	84	87	80	87	82	85	84	83	81	72	78	80	73	73	84	82.1
	MIN	53	49	41	40	45	60	49	50	41	48	44	53	38	40	39	43	44	43	48	56	54	40	38	40	42	33	34	45	45	44	43	44.6
BIG CREEK 1S	MAX	90	88	85	85	102	85	88	80	83	88	88	89	83	85	85	85	85	87	86	81	84	85	85	80	81	79	79	79	89	92	90	85.5
	MIN	38	35	34	34	30	35	35	41	30	30	35	33	31	39	31	31	28	30	32	31	27	32	26	28	33	26	25	27	25	26	29	31.2
BLACKFOOT	MAX	94	95	91	91	92	87	89	90	91	93	96	97	86	88	91	89	90	91	88	89	92	93	93	84	85	84	84	87	89	94	96	90.3
	MIN	64	61	59	57	57	61	59	59	56	53	60	55	60	54	52	60	57	48	55	57	50	56	55	53	58	55	60	46	44	46	49	55.4
BLISS	MAX	100	97	95	94	97	93	99	95	95	101	101	96	88	94	98	94	98	95	98	93	97	96	97	92	91	90	95	93	97	102	98	95.8
	MIN	59	57	60	47	51	59	59	62	51	53	61	53	49	63	62	54	50	55	53	51	50	55	51	56	55	54	48	46	47	54	58	54.3
BOISE WB AP	MAX	95	94	84	90	96	95	98	90	92	95	95	91	85	91	93	89	93	94	92	87	95	92	92	87	85	85	87	88	95	105	94	91.7
	MIN	61	60	53	51	58	59	69	62	53	60	66	58	52	59	65	58	55	59	61	55	53	56	54	61	57	48	51	53	54	64	56	57.5
BONNERS FERRY 1 SW	MAX	85	80	80	84	89	89	90	81	83	88	89	84	80	82	87	83	84	90	87	84	81	84	82	80	77	75	78	76	78	84	87	83.3
	MIN	53	47	43	41	44	47	49	58	41	42	45	48	41	42	41	45	47	44	47	58	40	40	40	40	41	37	38	43	40	40	46	44.1
BUHL	MAX	93	93	90	87	87	85	91	91	88	91	92	92	83	87	90	90	87	89	89	88	88	90	90	89	85	82	82	85	89	93	91	88.6
	MIN	67	63	60	59	62	66	60	61	60	61	65	60	58	57	59	58	59	62	67	58	55	64	56	63	61	57	53	54	53	59	64	60.0
BUNGALOW RS	MAX	92	88	85	86		95	92	87	90	94	94	91	88	92	91	91	92	96	90	88	92	89	91	89	86	81	86	86	94	96	93	90.2
	MIN	53	51	42	42		43	48	53	45	45	47	48	42	45	47	47	45	45	49	46	42	43	44	43	50	41	38	40	41	45	45	45.2
BURKE 2 NNE	MAX	81	74	70	71	78	84	84	78	76	80	80	79	72	76	77	76	75	81	80	75	74	76	75	73	71	67	71	73	76	88	83	76.6
	MIN	48	43	37	39	42	41	47	47	4[illegible]	43	43	42	37	43	43	41	41	45	46	45	36	41	39	38	41	35	35	38	41	44	44	41.5
BURLEY	MAX	101	99	98	89	89	93	78	93	92	93	96	97	97	90	87	90	91	92	92	88	88	93	92	97	88	86	85	88	92	94	96	91.7
	MIN	65	64	64	59	56	64	59	61	56	58	60	56	62	56	57	61	57	56	53	56	52	64	56	59	64	59	51	51	47	52	54	57.7
BURLEY CAA AP	MAX	96	96	86	87	95	79	91	90	91	94	96	95	87	87	91	88	87	90	90	86	91	91	94	86	83	82	85	88	89	95	96	89.7
	MIN	67	58	57	52	53	63	55	58	51	53	57	53	57	57	57	63	55	55	50	54	47	00	49	55	60	55	47	45	42	50	50	54.4
CALDWELL	MAX	93	91	82	88	92	89	94	88	8[illegible]	91	93	88	83	88	92	88	90	88	89	86	88	90	88	88	85	83	84	85	88	92	90	88.5
	MIN	60	59	55	49	59	58	62	61	53	53	60	56	53	53	53	52	52	50	50	56	48	48	47	48	52	48	47	43	44	44	51	52.4
CAMBRIDGE	MAX	97	95	90	92	91	95	95	88	92	99	99	92	90	94	93	94	96	95	95	90	93	94	94	91	87	89	90	90	95	100	95	93.2
	MIN	56	60	56	44	44	51	50	60	48	46	54	60	57	50	47	43	47	44	45	54	40	58	44	53	50	41	40	40	39	38	45	48.5
CASCADE 1 NW	MAX	88	87	78	82	87	84	86	81	81	89	89	83	80	82	85	83	84	84	84	79	85	83	86	82	79	77	78	78	85	91	89	83.5
	MIN	46	46	39	39	43	45	45	41	41	45	48	48	49	45	40	39	41	39	43	39	39	39	39	43	35	36	37	37	35	41	41	41.4
CHALLIS	MAX	94	92	89	89	91	90	92	87	88	89	94	91	89	88	85	87	88	89	89	85	87	90	89	85	86	84	82	82	87	92	93	88.5
	MIN	55	52	51	47	47	56	56	59	49	49	54	52	59	54	47	48	48	42	51	47	43	50	45	53	50	45	42	42	43	45	47	49.3
CHILLY BARTON FLAT	MAX	91	89	85	85	83	73	82	80	81	82	88	92	73	81	79	80	83	82	79	81	82	80	86	85	80	80	76	81	83	86	88	82.5
	MIN	54	39	36	32	35	41	43	39	35	37	36	55	48	38	36	36	43	38	36	34	36	29	40	30	37	34	35	28	29	30	35	37.2
CLARK FORK 1 ENE	MAX	82	78	76	79	85	88	85	82	81	85	88	86	80	84	86	80	85	90	88	83	85	84	84	85	81	76	82	80	87	90	87	83.6
	MIN	50	45	40	39	40	43	46	47	40	39	50	40	45	40	39	39	40	41	44	47	38	39	37	37	40	36	34	39	38	40	40	41.0
CLIFFS	MAX	93	92	85	89	94	91	92	84	90	95	93	87	83	88	89	85	88	88	86	82	91	96	89	84	81	81	82	85	90	95	91	88.4
	MIN	45	45	40	39	46	52	52	48	44	52	48	49	38	46	47	42	43	52	50	42	46	44	43	60	40	40	37	39	45	50	41	45.3
COBALT BLACKBIRD MINE	MAX	85	85	81	70	76	82		83	76	78	81	82	82	79	72	79	78	80	77	80	78	77	80	81	76	78	75	74	74	77	86	78.7
	MIN	45	46	42	38	39	43		39	39	41	45	44	44	43	42	41	39	42	43	41	37	39	39	41	45	38	36	37	37	40	45	41.0
COEUR D ALENE RS	MAX	97	84	78	85	91	96	89	95	87	91	93	91	84	87	89	86	87	92	90	86	85	88	85	83	78	88	82	82	94	96	96	88.2
	MIN	56	51	46	43	44	47	54	51	44	44	50	55	44	46	47	50	50	49	53	60	52	43	47	47	48	46	44	46	46	48	53	48.8
CONDA	MAX	92	88	92	92	92	81	86	81	88	89	86	88	89	78	78	83	82	84	86	82	85	88	89	89	84	78	78	83	84	86	89	85.5
	MIN	55	48	45	44	50	58	56	47	46	43	46	44	53	48	45	53	48	44	45	44	37	43	48	44	51	45	39	38	33	36	38	45.6
COTTONWOOD	MAX	83	78	73	81	85	90	91	81	82	88	90	78	77	85	85	82	87	90	87	80	84	83	85	80	71	75	83	81	89	98	86	83.5
	MIN	57	47	45	42	45	47	50	58	42	46	51	55	47	45	50	48	46	47	55	46	42	45	47	48	53	39	39	45	42	48	54	47.5
COUNCIL	MAX	101	98	98	92	98	97	98	90	91	98	100	97	90	92	95	93	95	97	97	95	94	94	93	93	90	87	90	93	95	101	103	95.0
	MIN	64	63	59	52	56	69	49	59	55	54	63	65	61	51	51	56	56	55	47	51	51	63	55	61	54	51	52	53	62	43	56	56.0
DEADWOOD DAM	MAX	89	89	83	82	90	86	88	85	84	91	90	87	85	86	86	85	86	90	88	84	88	86	82	84	81	80	81	81	86	92	92	86.0
	MIN	40	39	38	30	33	40	37	47	31	38	37	36	39	40	46	34	31	33	35	35	29	36	30	41	38	30	30	29	28	30	35	35.3
DEER FLAT DAM	MAX	93	91	91	89	92	94	95	88	88	91	93	88	82	88	88	88	89	86	87	84	88	88	88	85	85	83	85	85	89	91	90	88.5
	MIN	65	55	57	60	64	65	65	61	58	57	62	65	58	52	58	56	57	52	58	61	49	55	52	58	54	54	51	50	48	51	57	56.9
DEER POINT	MAX	78	77	75	74	79	76	78	75	75	79	81	78	72	75	72	73	76	73	75	73	77	78	78	78	72	71	71	73	76	80	78	75.7
	MIN	65	63	55	56	65	65	59	57	55	63	63	64	57	54	58	60	61	63	61	56	58	61	61	55	51	54	55	56	60	64	64	59.3
DIXIE	MAX	82	83	73	78	82	86	84	78	79	86	87	77	78	82	82	83	80	85	84	79	81	80	82	80	78	77	77	80	84	90	87	81.4
	MIN	48	45	43	30	32	31	35	38	29	30	35	34	28	30	33	31	29	30	32	31	27	27	27	29	36	27	25	26	29	28	30	31.8
DRIGGS	MAX	91	85	89	89	87	89	80	80	84	84	87	87	89	75	80	84	75	80	84	84	83	84	86	83	85	84	75	80	80	84	85	83.6
	MIN	66	55	50	52	50	55	51	50	51	39	44	50	53	43	43	45	42	45	44	45	42	44	50	45	44	44	42	42	44	38	40	46.7
DUBOIS EXP STA	MAX	92	93	91	88	91	86	86	85	85	89	91	92	88	76	81	83	82	85	82	86	87	90	89	88	83	80	80	78	85	88	92	86.2
	MIN	63	56	54	55	55	58	59	57	55	55	60	56	57	49	50	55	52	51	53	51	50	52	52	51	52	49	47	48	47	50	53	53.3
DUBOIS CAA AP	MAX	93	93	92	91	92	85	88	86	86	91	99	93	79	78	83	84	84	86	84	88	85	91	90	77	85	81	82	81	85	89	93	86.9
	MIN	60	54	52	56	47	59	59	55	54	55	60	56	56	50	51	55	52	52	51	50	49	54	47	50	50	49	49	46	50	46	47	52.3
ELK CITY	MAX	91	79	79	78	83	85	89	76	80	87	86	84	76	81	87	80	85	91	86	82	85	80	86	77	77	73	80	78	88	98	95	83.3
	MIN	43	43	33	30	31	31	35	51	33	30	34	37	30	32	35	33	31	31	29	32	31	30	28	29	36	31	27	33	26	28	31	32.7

See reference notes following Station Index.

DAILY TEMPERATURES

Station		Day Of Month 1	2	3	4	5	6	7	8	9	10	11	12	13	14	15	16	17	18	19	20	21	22	23	24	25	26	27	28	29	30	31	Average
ELK RIVER 1 S	MAX	89	82	77	80	86	90	89	87	82	88	88	87	85	83	85	84	84	89	89	84	83	83	84	82	78	75	76	81	88	96	95	84.9
	MIN	56	44	34	39	38	50	42	52	37	40	44	39	34	38	41	43	41	41	43	40	34	38	35	35	40	35	31	36	37	40	40	39.9
EMMETT 2 E	MAX	95	94	86	91	94	93	95	90	92	96	96	90	87	91	92	91	94	93	91	89	92	92	92	89	87		87	88	92	94	94	91.6
	MIN	56	53	53	44	47	53	61	60	47	52	56	49	50	56	56	50	46	54	53	51	46	52	47	52	47		47	43	43	49	50	50.8
FAIRFIELD RS	MAX	92	89	87	86	90	86	90	88	86	92	92	91	85	85	87	86	87	88	88	85	87	88	88	85	84	82	82	84	88	92	93	87.5
	MIN	46	47	47	35	42	48	49	49	43	44	45	49	55	50	51	43	43	40	42	44	35	35	39	48	49	41	38	35	33	34	52	43.6
FAIRYLAWN	MAX	92	91	81	88	94	94	90	85	91	93	94	87	86	91	93	88	92	90	89	90	92	89	91	86	82	83	83	87	92	95	91	89.4
	MIN	52	51	47	45	49	58	59	53	50	58	50	48	43	50	48	48	46	50	56	48	44	47	48	61	49	44	45	43	48	40	51	49.3
FENN RS	MAX	94	90	85	86	92	94	93	86	89	92	94	92	86	89	92	90	92	95	92	90	89	90	90	87	85	85	86	90	95	98	94	90.4
	MIN	59	59	46	44	46	48	50	56	46	46	50	51	44	46	50	48	46	47	50	48	46	46	45	45	49	44	41	45	42	43	48	47.5
FORT HALL IND AGENCY	MAX	94	92	91	92	91	87		88	89	92	95	96	90	87	89	87	91		90	89	92	91	92	90	84	83	82	84	89	95	97	90.0
	MIN	62	55	54	59	56	63		56	49	54	54	53	60	52	50	61	52		50	54	45	50	51	51	57	54	47	44	43	42	45	52.5
GARDEN VALLEY RS	MAX	101	98	94	93	98	96	98	95	94	100	100	98	92	95	95	94	97	97	94	94	96	95	95	94	91	88	89	93	98	106	105	95.9
	MIN	49	49	48	41	42	50	48	58	43	46	51	47	48	49	48	45	41	43	45	45	41	46	41	48	46	40	39	39	38	40	44	45.1
GLENNS FERRY	MAX	100	97	88	92	95	92	98	91	95	99	99	95	89	94	96	92						95	96	87	89	89	90	92	95	101	96	93.9
	MIN	59	54	60	47	49	56	60	62	53	53	60	52	56	56	62	49						56	46	55	58	51	49	41	41	47	53	53.3
GOODING CAA AP	MAX	98	97	88	92	95	91	95	92	92	98	99	94	88	92	95	91	93	93	94	91	93	93	95	89	87	86	87	90	94	100	97	92.9
	MIN	69	62	57	54	59	64	59	65	57	61	51	60	55	61	64	57	57	59	59	56	49	62	53	60	61	55	52	48	52	61	64	58.2
GRACE	MAX	84	87	88	86	78	75	78	83	82	85	86	87	73	76	83	77	81	82	79	82	84	86	83	82	76	76	79	79	82	84	88	81.6
	MIN	56	52	50	48	54	59	54	54	48	49	48	48	55	50	50	56	51	49	49	50	44	47	52	46	53	49	45	43	39	40	44	49.4
GRAND VIEW	MAX	104	100	97	96	102	99	104	98	97	104	104	95	95	99	104	98	101	95	101	95	99	100	100	94	93	92	99	98	97	106	101	98.9
	MIN	62	62	61	57	52	63	64	63	56	54	60	56	60	58	62	53	52	51	55	63	59	48	48	57	57	54	47	52	44	45	52	55.7
GRANGEVILLE	MAX	83	79	75	82	85	89	90	79	82	88	90	78	79	84	85	82	87	91	87	79	84	83	85	80	72	76	82	81	89	98	87	83.6
	MIN	57	50	45	42	46	48	51	52	44	46	48	55	44	45	50	48	46	48	54	48	42	49	47	45	49	41	40	47	42	49	53	47.5
GRASMERE	MAX	95	90	89	86	91	86	92	89	88	92	95	94	89	90	90	89	88	89	92	88	92	90	95	88	86	83	83	86	90	97	91	89.8
	MIN	59	51	56	45	51	63	48	57	48	52	50	50	49	48	49	33	46	56	49	50	46	59	46	54	52	49	38	39	44	45	53	49.5
GROUSE	MAX	87	85	82	82	85	71	82	79	82	83	84	85	79	79	83	83	83	79	80	83	84	85	85	81	80	77	78	77	80	87	89	81.9
	MIN	57	40	38	29	38	41	45	49	37	38	49	37	50	43	38	40	39	35	36	37	31	41	31	40	41	34	33	29	28	31	33	38.3
HAMER 4 NW	MAX	93	93	93	93	90	85	84	86	85	89	92	92	86	81	83	85	86	86	85	87	86	89	88	85	83	82	80	78	86	89	92	86.8
	MIN	59	60	45	46	47	53	57	51	51	46	54	50	67	52	48	51	52	48	50	48	43	47	43	44	48	45	47	39	40	40	45	48.9
HAZELTON	MAX	92	92	90	86	92	87	90	88	90	95	96	93	87	87	92	90	88	90	92	88	93	89	93	93	85	84	83	86	89	95	91	89.9
	MIN	67	58	58	56	52	59	58	60	56	56	58	54	56	55	56	57	55	54	53	54	46	57	51	57	55	56	47	44	44	51	53	54.6
HILL CITY	MAX	94	92	89	89	96	89	92	88	88	98	96	94	86	85	90	92	90	94	91	88	91	89	90	88	85	84	85	84	90	97	95	90.3
	MIN	49	49	43	35	45	49	50	58	4[illegible]	43	55	43	52	50	52	40	42	38	39	43	38	47	38	43	49	41	36	35	34	36	46	43.9
HOLLISTER	MAX	93	89	87	82	89	86	88	86	85	91	92	90	89	84	89	84	86	87	87	84	86	88	88	85	83	80	80	85	87	97	97	87.2
	MIN	65	60	61	52	55	62	55	59	53	56	58	58	57	53	63	59	58	63	53	56	52	48	53	61	62	54	47	47	48	63	60	56.5
IDAHO CITY	MAX	94	91	88	88	92	91	93	89	98	94	94	88	87	89	87	89	91	92	93	87	91	89	91	87	84	88	86	87	93	97	95	90.4
	MIN	43	43	42	33	37	44	44	50	38	41	47	41	41	42	43	39	36	37	39	39	35	40	34	43	41	35	33	31	32	33	37	39.1
IDAHO FALLS CAA AP	MAX	92	90	85	86	89	75	85	86	88	93	92	92	80	84	86	84	90	89	85	87	88	90	89	81	81	80	83	84	87	91	93	86.6
	MIN	62	55	52	54	53	57	59	58	53	52	55	50	52	49	50	55	53	52	53	53	51	49	51	47	54	49	46	46	43	43	45	51.6
IDAHO FALLS 42 NW W8	MAX	97	94	91	90	93	80	89	87	89	94	94	97	82	80	89	87	85	88	87	91	89	94	93	83	86	81	83	82	87	93	96	88.7
	MIN	64	50	48	54	55	54	56	55	54	44	54	46	55	47	46	51	48	44	48	41	44	45	42	42	46	44	39	36	40	36	36	47.2
IDAHO FALLS 46 W W8	MAX	95	94	91	91	93	75	90	90	89	92	94	94	83	86	88	87	89	89	90	89	90	92	92	86	85	83	83	85	87	91	95	89.0
	MIN	61	51	49	43	52	59	54	58	45	46	56	45	57	51	49	52	51	45	48	46	40	51	42	44	45	49	44	39	36	36	40	47.9
IRWIN 2 S	MAX	86	92	92	90	90	82	84	86	85	82	84	89	77	82	84	81	83	85	84	86	88	89	90	77	81	72	83	81	86	90	92	84.9
	MIN	63	52	53	50	47	52	53	52	49	48	54	52	55	51	49	57	51	47	49	50	43	48	50	47	55	50	47	42	41	43	44	49.8
ISLAND PARK DAM	MAX	85	83	82	80	83	83	78	78	77	83	83	85	74	74	79	76	76	80	80	79	79	82	82	80	75	75	74	74	79	83	85	79.5
	MIN	54	56	42	40	40	48	54	46	48	42	46	45	54	47	43	44	45	40	47	41	39	39	40	37	44	39	40	34	37	40	37	43.5
JEROME	MAX	99	95	95	92	96	90	96	92	93	98	98	96	86	91	95	94	92	89	95	92	95	93	95	91	89	88	88	89	94	99	96	93.3
	MIN	61	59	58	52	52	62	58	59	55	54	60	54	54	59	63	52	53	55	54	54	46	60	50	54	55	55	48	45	45	57	55	54.8
KELLOGG	MAX	91	87	83	79	84	91	95	94	82	87	91	92	82	85	87	88	85	88	93	88	79	86	87	85	82	74	78	83	84	91	98	86.4
	MIN	55	50	43	43	46	49	52	53	45	46	47	47	42	45	46	45	45	47	49	51	41	44	42	42	46	40	38	43	44	46	47	45.8
KODSKIA	MAX	91	89	87	90	94	97	95	88	92	96	97	89	87	91	93	90	93	98	93	87	92	91	93	88	81	84	88	89	99	108	96	91.8
	MIN	55	52	44	42	44	46	49	59	45	44	47	52	43	45	48	47	45	46	50	48	42	45	44	44	50	42	39	45	42	43	47	46.3
KUNA 2 NNE	MAX	92	91	80	87	92	98	98	88	89	92	93	89	84	90	92	89	90	93	90	85	92	89	89	87	83	82	85	85	93	100	90	89.6
	MIN	55	55	53	42	45	51	58	55	46	50	58	52	47	53	55	51	45	50	55	50	45	50	45	52	49	43	41	42	42	50	50	49.5
LEWISTON WATER PLANT	MAX	95	89	86	91	98	100	100	94	94	96	97	95	89	93	94	90	95	100	95	95	91	91	89	87	83	84	89	89	97	97	95	92.8
	MIN	70	61	57	52	55	59	62	71	55	55	57	64	54	54	57	54	55	57	62	62	50	55	53	52	57	49	47	55	52	55	57	56.6
LEWISTON W8 AP	MAX	90	86	82	88	94	98	97	86	90	95	95	84	84	90	90	87	91	97	92	83	90	89	89	84	78	83	87	87	94	98	91	89.3
	MIN	70	57	51	49	52	56	61	59	51	54	57	59	50	50	53	53	51	54	59	59	48	53	50	48	54	44	46	52	52	56	57	53.7
LIFTON PUMPING STA	MAX	85	88	89	84	81	73	75	82	82	83	88	87	79	83	82	85	81	78	81	84	85	84	86	83	74	77	78	80	86	85	85	82.4
	MIN	56	56	49	50	56	62	55	50	50	47	51	47	53	48	49	51	51	50	50	48	45	47	52	47	53	50	47	45	42	43	44	49.8
LOWMAN	MAX	94	92	87	89	93	92	94	92	91	95	95	90	89	87	92	90	90	95	90		92	88	91	86	84	84	85	87	91	97	92	90.5
	MIN	42	39	41	32	34	43	40	35	34	37	40	38	40	41	40	37	33	34	36		31	37	31	38	39	31	30	28	27	30	33	35.7
MACKAY RS	MAX	90	90	89	88	90	88	88	87	85	85	87	91	88	78	85	84	84	82	82	85	85	90	89	87	84	81	81	80	83	87	91	85.9
	MIN	60	51	47	49	53	50	50	59	49	49	49	53	55	48	45	45	44	45	45	45	44	44	46	44	46	42	43	45	43	40	38	47.3
MALAD	MAX	92	96	97	97	84	83	87	89	93	92	96	94	81	84	90	84	88	87	86	92	92	92	95	80	81	82	87	88	92	94	95	89.4
	MIN	62	57	54	51	61	54	56	54	52	55	54	53	58	54	54	61	56	52	51	53	50	54	54	54	57	54	51	49	46	46	48	53.7
MALAD CAA AP	MAX	93	97	96	96	85	83	88	88	90	90	95	95	80	83	90	84	88	85	85	90	90	93	93	81	81	82	85	87	90	92	94	88.7
	MIN	56	52	49	52	56	62	54	51	49	49	49	48	57	53	53	58	55	51	50	50	49	49	53	49	55	52	48	45	42	44	42	51.0
MAY RS	MAX	90	89	88	87	88	87	89	84	86	88	90	91	83	89	87	86	87	87	86	84	86	88	88	84	85	83	83	82	85	92	89	86.8
	MIN	52	45	45	40	40	50	53	52	41	41	48	42	53	49	43	41	40	42	45	39	37	44	40	43	48	40	45	35	36	37	41	43.5
MC CALL	MAX	85	83	74	79	84	85	85	79	80	87	87	80	77	80	83	83	83	85	83	78	82	83	82	80	75	77	78	79	83	90	85	81.7
	MIN	42	48	44	39	42	41	45	50	41	41	47	47	42	47	42	39	39	41	43	42	38	42	37	42	43	37	36	37	35	37	45	41.6
MC CAMMON	MAX	92	95	89	93	88	84	85	87	89	91	94	96	78	81	89	83	78	81	84	90	91	92	93	91	89	87	83	85	88	92	92	88.1
	MIN	58	56	50	56	55	65	54	54	48	49	50	48	59	55	52	59	54	49	48	50	51	48	50	50	56	53	47	41	41	42	42	51.3
MERIDIAN 1 W	MAX	95	92	91	90	92	93	95	90	91	94	93	93	88	90	90	90	91	90	91	90	92	92	91	91	84	85	87	88	91	95	92	90.9
	MIN	59	58	54	45	48	54	63	61	48	53	58	51	50	54	60	52	48	52	56	56	47	52	48	55	50	45	43	44	45	57	50	52.1

See reference notes following Station Index.

Table 5-Continued

DAILY TEMPERATURES

IDAHO
AUGUST 1955

Day Of Month

Station		1	2	3	4	5	6	7	8	9	10	11	12	13	14	15	16	17	18	19	20	21	22	23	24	25	26	27	28	29	30	31	Average
MESA	MAX	98	93	95	98	98	92	95	90	90	100	99	95	93	93	95	94	94	99	94	89	90	95	90	94	90	87	89	89	94	100	95	93.8
	MIN	52	50	52	54	59	57	60	60	50	65	57	65	69	55	57	55	58	59	55	55	57	55	56	55	56	57	54	54	57	55	59	56.7
MINIDOKA DAM	MAX	92	92	83	84	93	92	87	86	90	88	95	95	81	85	90	87	89	88	87	84	92	87	92	83	82	84	81	84	84	91	97	87.9
	MIN	71	63	60	59	59	64	60	63	60	63	63	58	62	60	60	65	60	60	58	58	56	63	58	64	62	61	55	50	55	56	58	60.1
MONTPELIER RS	MAX	92	88	92	93	93	82	78	81	87	87	88	90	92	78	82	86	77	86	86	82	87	88	87	88	80	79	81	85	83	87	88	85.6
	MIN	56	49	48	47	53	60	51	47	43	46	50	45	53	49	48	51	37	46	45	44	39	41	49	45	59	47	42	41	37	39	39	46.6
MOSCOW U OF I	MAX	86	80	76	85	90	94	91	90	89	90	91	89	80	87	85	81	87	93	89	83	86	83	83	80	76	76	81	82	93	94	90	85.8
	MIN	54	53	44	40	43	48	52	56	43	45	45	51	41	41	46	43	44	46	53	57	40	42	40	41	45	36	38	44	45	64	47	46.0
MOUNTAIN HOME 1 NE	MAX	103	99	97	95	102	95	94	102	96	103	103	98	92	98	99	97	97	94	99	94	100	95	100	94	91	90	94	95	99	103	101	97.4
	MIN	63	58	57	46	51	72	70	63	61	67	62	58	54	57	62	51	50	56	56	60	47	58	47	64	61	52	45	46	49	56	55	56.6
MULLAN PASS CAA	MAX	69	65	60	68	72	77	78	61	69	75	74	65	72	70	69	66	72	76	71	61	71	70	69	67	57	63	65	67	76	82	73	69.4
	MIN	54	49	43	48	53	60	59	50	49	54	59	51	48	49	55	52	51	55	56	45	47	54	53	50	43	45	46	51	52	55	58	51.4
NAMPA 2 NW	MAX	99	97	95	85	91	94	94	97	90	92	95	96	93	87	91	90	90	93	90	92	89	92	91	90	87	87	86	87	89	92	95	91.5
	MIN	59	59	55	47	48	57	63	61	51	52	60	54	53	54	60	56	50	50	57	56	57	52	49	54	54	47	45	44	44	47	51	53.1
NEW MEADOWS RS	MAX	91	88	83	80	85	87	89	89	84	86	90	92	83	83	85	85	85	88	89	87	87	87	86	86	84	78	81	84	87	88	94	86.2
	MIN	43	45	38	32	38	38	38	49	35	36	40	39	38	39	36	41	35	35	36	36	35	37	33	33	34	32	31	30	31	32	30	36.5
NEZPERCE 2 E	MAX	82	77	73	80	85	90	90	79	82	88	88	78	79	79	85	83	85	90	86	77	85	84	84	80	72	76	79	82		101	87	82.9
	MIN	55	50	45	46	48	52	52	59	47	49	51	53	44	47	52	50	50	53	55	55	46	51	50	48	47	44	43	48		51	55	49.9
OAKLEY	MAX	93	92	93	85	92	85	89	86	87	95	91	92	86	88	88	87	86	90	90	83	90	87	91	84	84	85	83	85	88	96	94	88.5
	MIN	65	54	58	50	58	61	56	59	54	58	56	55	55	54	58	60	58	57	54	56	52	63	57	64	59	59	50	50	46	55	62	56.5
OBSIDIAN 4 NNE	MAX	83	81	71	79	75	81	81	76	78	81	84	83	75	70	75	77	79	81	81	81	81	80	80	76	81	80	79	81	83	84	82	79.3
	MIN	42	35	35	25	32	27	33	35	28	32	38	34	44	37	35	32	29	39	32	23	34	29	29	27	26	24	28	23	27	27	26	31.2
OLA 5 S	MAX	97	91	93	92	95	93	89	93	90	91	93	93	91	93	92	90	91	90	92	87	89	91	93	90	85	91	90	89	94	101	98	91.8
	MIN	52	51	50	43	44	40	39	43	43	42	41	41	41	42	40	41	42	50	46	45	42	41	40	40	41	39	40	38	39	40	39	42.4
OROFINO	MAX	97	91	86	92	98	100	99	94	94	100	100	97	89	95	95	92	95	100	97	91	93	99	93	90	87	85	89	92	100	104	99	94.6
	MIN	57	53	46	46	46	50	52	60	48	49	51	53	46	48	51	50	48	50	53	52	45	48	46	48	51	45	42	47	46	47	51	49.2
PALISADES DAM	MAX	92	90	91	89	84	82	80	84	83	85	85	89	73	81	83	78	80	83	81	85	87	89	88	85	78	73	80	79	85	87	91	83.9
	MIN	64	52	50	51	52	54	55	51	48	46	53	50	55	52	50	55	50	48	51	48	43	46	51	44	55	48	47	41	39	42	44	49.5
PARMA EXP STA	MAX	97	97	97	91	96	95	96	95	90	97	99	97	89	92	95	92	96	94	94	94	95	96	93	92	92	88	89	91	89	95	94	93.8
	MIN	55	56	55	49	50	56	58	60	50	52	51	59	52	52	52	52	53	51	52	55	49	50	51	55	53	46	47	45	44	45	53	51.9
PAUL 1 E	MAX	95	94	92	84	89	92	79	89	90	88	89	96	95	86	85	89	89	87	89	90	85	89	89	93	85	83	84	85	87	90	94	88.7
	MIN	63	54	55	52	52	62	54	58	52	64	63	56	64	63	63	55	52	49	45	47	48	53	47	49	55	50	44	39	38	43	45	52.7
PAYETTE	MAX	98	95	87	92	98	93	97	90	91	98	99	92	89	90	94	93	95	95	94	91	93	94	94	90	88	86	90	90	93	95	96	92.9
	MIN	61	58	58	49	50	57	59	64	51	52	57	56	51	56	54	51	52	60	53	62	50	53	48	55	52	47	46	46	45	46	52	53.3
PIERCE RS	MAX	92	84	78	82	86	91	91	84	83	89	89	88	81	85	85	85	85	90	90	85	86	85	85	83	78	76	79	82	91	99	96	85.9
	MIN	47	44	36	35	36	39	42	50	37	37	39	44	35	37	40	39	36	39	42	40	34	37	35	36	40	33	30	36	34	35	39	38.2
POCATELLO WB AP	MAX	92	95	90	92	91	74	90	91	91	92	95	97	83	88	90	86	91	90	90	88	91	93	93	85	83	80	84	87	88	92	97	89.3
	MIN	63	57	60	59	59	62	55	61	57	55	57	56	60	53	50	64	55	53	52	56	48	55	55	57	59	54	48	44	43	45	47	54.8
PORTHILL	MAX	85	80	82	79	84	85	91	87	81	85	91	84	82	85	88	82	87	91	89	82	80	86	85	83	77	77	81	77	88	93	90	84.4
	MIN	51	44	46	49	45	49	49	50	44	49	45	45	42	42	42	44	45	46	47	56	40	42	43	40	42	37	38	38	40	43	44	44.4
POTLATCH 1 SE	MAX	82	79	77	83	93	93	79	91	93	91	90	79	81	86	87	80	89	93	85	76	80	84	84	80	74	77	79	84	92	95	86	84.5
	MIN	47	43	36	37	43	47	56	43	41	43	41	58	38	34	41	38	38	48	46	54	39	41	34	33	41	33	33	41	40	47	42	41.8
PRESTON SUG FACT 2 SE	MAX	94	94	97	97	90	87	86	88	93	92	95	95	92	82	89	88	90	88	85	89	91	92	93	93	83	83	86	88	90	93	93	90.1
	MIN	46	54	51	51	57	63	57	52	52	51	50	50	56	54	55	58	55	53	52	51	47	52	53	52	58	53	49	46	43	43	45	51.9
PRIEST RIVER EXP STA	MAX	82	78	75	80	85	89	85	80	80	85	85	87	82	80	83	80	83	88	89	81	80	82	81	78	75	74	78	79	89	92	85	82.3
	MIN	50	42	40	40	41	45	47	48	40	40	42	40	36	38	38	38	40	42	41	45	37	37	37	37	37	34	34	37	35	40	40	39.9
RICHFIELD	MAX	93	91	89	87	91	88	89	87	87	93	93	91	85	86	90	88	89	85	89	87	90	88	90	89	83	81	82	79	87	93	92	88.1
	MIN	66	57	52	46	52	60	55	60	49	50	62	51	57	58	59	52	53	52	50	48	42	59	48	55	55	49	45	42	43	49	56	52.6
RIGGINS RS	MAX	104	92	89	88	93	98	101	94	94	96	97	97	87	92	98	97	95	98	96	95	93	93	98	95	87	86	90	90	96	106	105	94.8
	MIN	60	59	53	50	55	56	59	62	52	56	58	60	56	56	60	58	58	61	61	59	55	57	57	55	57	54	53	57	55	60	60	57.1
RUPERT	MAX	100	96	96	87	89	95	81	91	90	93	94	98	98	85	86	82	82	83	82	83	79	92	93	96	85	83	85	86	90	90	94	89.2
	MIN	65	58	58	52	54	60	56	58	52	53	60	52	59	55	56	60	54	52	50	53	46	58	50	58	56	55	52	43	45	52	52	54.3
SAINT ANTHONY	MAX	93	91	90	86	92	85	82	85	85	93	91	92	79	80	81	83	88	88	84	85	84	90	89	78	82	81	81	80	88	90	91	86.0
	MIN	61	49	48	44	45	50	51	52	48	48	53	50	56	52	48	52	52	47	49	47	42	46	44	45	49	45	45	40	37	40	42	47.6
SAINT MARIES	MAX	90	85	80	82	88	92	92	92	84	89	91	90	82	87	87	86	88	91	93	86	84	86	86	84	79	78	82	82	91	95	94	87.0
	MIN	50	44	37	38	40	44	48	47	40	41	43	42	36	39	41	41	41	43	45	42	37	39	38	37	41	36	34	38	38	41	42	40.7
SALMON	MAX	99	97	85	89	95	94	94	90	89	93	94	90	90	80	90	93	90	92	88	88	89	95	95	84	91	91	88	87	88	97	99	91.1
	MIN	48	49	39	42	44	48	51	50	44	44	48	45	52	52	46	45	43	42	48	44	41	46	42	43	48	43	40	39	37	38	39	45.2
SANDPOINT EXP STA	MAX	81	78	74	77	75	85	82	78	74	81	87	81	78	80	84	80	83	87	85	80	75	81	78	77	75	75	80	77	84	85	86	80.1
	MIN	53	45	43	41	42	46	40	54	41	41	44	44	39	41	40	41	41	43	47	53	40	40	39	38	41	38	36	49	43	44	41	42.8
SHOSHONE	MAX	102	95	95	92	97	90	95	93	94	98	100	97	86	95	94	94	95	90	95	92	98	93	94	93	90	84	88	89	94	98	95	93.7
	MIN	64	64	53	50	53	59	58	60	52	52	63	54	55	60	62	55	56	56	54	50	45	56	49	60	57	55	50	42	45	54	58	54.9
SPENCER RS	MAX	89	87	86	87	87	83	82	79	81	86	86	87	83	74	78	81	81	81	79	82	80	81	84	80	79	77	76	75	81	84	87	82.0
	MIN	54	46	42	51	49	47	53	51	51	44	54	47	54	45	43	48	45	43	40	41	44	43	42	39	44	42	39	40	43	39	38	45.4
SPRINGFIELD 1 SE	MAX	92	90	85	87	90	76	85	88	88	92	91	95	82	85	89	88	91	93	95	87	88	90	91	85	84	84	83	87	90	94	97	88.5
	MIN	53	52	51	51	53	57	55	56	48	48	56	43	58	52	50	56	50	46	46	46	40	49	45	47	51	52	46	40	40	41	44	49.2
STIRNITE	MAX	85	84	81	76	79	82	82	83	75	72	83	84	83	78	78	81	80	80	79	81	76	79	80	79	75	74	73	75	78	82	86	79.5
	MIN	44	44	40	36	41	46	44	45	34	41	45	45	39	45	43	41	39	41	42	40	37	43	38	42	41	38	34	37	37	41	44	41.0
STREVELL	MAX	90	90	92	90	90	78	86	86	86	90	93	91	86	77	85	85	86	83	82	87	88	88	90	87	76	76	78	84	87	88	91	85.9
	MIN	52	55	56	53	57	60	54	55	52	55	55	63	56	56	58	59	54	52	49	53	52	56	49	66	58	55	49	45	46	49	55	54.3
SUGAR	MAX	90	88	84	81	90	88	82	85	83	90	89	82	80	81	85	83	85	88	82	85	85	87	87	78	82	81	80	79	80	85	90	84.4
	MIN	61	51	48	45	47	46	59	59	46	44	51	50	56	52	48	52	51	46	51	47	45	44	45	43	49	45	44	40	38	37	40	47.7
SUN VALLEY	MAX	91	89	88	85	90	88	86	83	85	87	89	90	86	82	84	84	86	85	82	84	86	87	88	87	82	82	81	81	85	88	90	85.8
	MIN	42	36	35	27	34	39	41	48	32	35	46	35	46	43	39	6	34	32	34	34	36	39	34	39	39	31	33	25	26	27	32	35.8
SWAN FALLS PH	MAX	1[illegible]	98	98	96	100	98	102	93		101	100	100	91	97	99	98	98	97	96	96	98	96			91	89	93		97	104	103	97.4
	MIN	60	70	64	62	61	71	68	67		63	72	69	64	65	67	65	65	61	63	67	57	69			62	57	61		54	59	68	64.5
TETONIA EXP STA	MAX	[illegible]	98	97	95	86	[illegible]	78	82	80	84	86	89	72	76	79	[illegible]	81	78	[illegible]	82	83	86	84	84	80	75	75	74	78	83	89	82.0
	MIN	56	52	51	[illegible]	49	49	54	49	45	49	46	51	52	48	44	47	44	44	45	44	39	45	47	43	45	43	40	42	36	39	43	46.1

See reference notes following Station Index.

Table 5-Continued

DAILY TEMPERATURES

Station		Day Of Month 1	2	3	4	5	6	7	8	9	10	11	12	13	14	15	16	17	18	19	20	21	22	23	24	25	26	27	28	29	30	31	Average
THREE CREEK	MAX	98	97	94	90	92	83	94	90	90	93	97	95	86	92	94	96	90	89	93	86	95	93	95	90	88	80	86	89	94	97	97	91.7
	MIN	51	46	44	41	45	50	45	50	41	45	46	43	44	40	45	42	43	51	41	44	42	57	38	50	54	40	34	35	36	50	62	45.0
TWIN FALLS 2 NNE	MAX	96	96	93	89	95	94	94	93	91	96	97	96	87	90	93	93	92	95	95	91	94	94	93	90	88	85	86	88	92	97	92	92.4
	MIN	68	63	58	54	52	60	57	61	57	53	58	54	57	53	56	51	54	55	49	57	46	62	50	56	58	56	45	42	43	46	50	54.2
TWIN FALLS 3 SE	MAX	98	95	95	87	90	94	86	94	92	90	92	96	92	84	90	95	90	91	92	92	90	92	91	92	89	87	80	86	87	92	95	90.8
	MIN	55	60	60	57	55	63	55	57	58	53	62	53	52	50	53	52	54	54	58	52	48	47	49	56	56	57	50	43	44	47	48	53.5
WALLACE	MAX	83	79	75	80	85	90	89	77	83	88	88	80	82	84	83	82	84	90	85	79	83	82	82	75	72	79	76	81	87	94	86	82.7
	MIN	53	45	39	40	42	45	48	48	42	43	44	43	38	42	43	42	42	46	46	47	38	40	40	40	38	36	35	39	43	42	43	42.3
WALLACE WOODLAND PARK	MAX	88	82	78	75	80	86	90	89	77	82	87	88	84	86	83	85	80	84	88	84	75	82	83	82	80	70	75	82	84	94	86	82.9
	MIN	50	46	39	40	42	45	45	45	41	42	44	43	42	44	38	42	41	44	46	46	37	38	39	39	41	37	35	35	43	42	43	41.7
WEISER 1 S	MAX	98	95	93	93	101	96	95	94	92	98	99	96	90	92	91	94	95	94	93	93	93	95	92	90	89	87	88	89	90	95	95	93.4
	MIN	58	55	58	48	49	57	52	57	50	53	55	54	42	43	48	50	51	48	51	62	50	50	47	50	52	44	45	45	44	45	50	50.4
WINCHESTER 1 SE	MAX	81	76	74	80	84	88	89	86	81	87	87	85	75	83	81	81	83	89	83	80	82	80	81	78	72	73	78	78	88	93	86	82.0
	MIN	52	44	43	39	41	45	47	50	40	43	45	49	39	39	44	41	42	44	48	44	37	43	41	39	44	36	35	42	40	46	46	42.8

Table 6

EVAPORATION AND WIND

Station		Day of month 1	2	3	4	5	6	7	8	9	10	11	12	13	14	15	16	17	18	19	20	21	22	23	24	25	26	27	28	29	30	31	Total or Avg.
ABERDEEN EXP STA	EVAP	.28	.44	.44	.47	.20	.24	.29	.38	.41	.36	.27	.38	.34	.24	.29	.28	.26	.30	.22	.43	.39	.29	.42	.26	.29	.13	.40	.22	.20	.22	.24	9.58
	WIND	71	81	87	38	92	29	62	99	105	38	29	25	114	93	70	61	50	26	51	69	74	41	50	49	66	54	12	67	13	42	28	1786
ARROWROCK DAM	EVAP	.32	.35	.33	.33	.30	.32	.26	.30	.27	.39	.31	.31	.34	.29	.29	.28	.29	.29	.27	.23	.33	.24	.32	.30	.21	.28	.26	.25	.21	.25	.34	9.06
	WIND	9	13	29	45	31	29	9	29	45	16	33	20	39	25	35	15	35	14	35	14	21	36	29	22	14	43	22	5	25	1	38	776
LIFTON PUMPING STA	EVAP	.38	.29	.34	.25	.19	.15	.16	.21	.20	.30	.25	.24	.20	.28	.22	.18	.23	.26	.20	.28	.25	.28	.26	.20	.10	.31	.22	.24	.22	.22	.26	7.37
	WIND	54	47	32	20	20	50	41	37	23	34	39	16	49	40	33	60	43	58	35	57	16	26	41	10	4	37	30	33	31	11	14	1041
MINIDOKA DAM	EVAP	.61	.46	.50	.49	.27	.27	.26	.45	.50	.27	.29	.39	.40	.39	.32	.30	.38	.33	.23	.49	.33	.38	.36	.32	.31	.30	.23	.39	.32	.38	.47	11.39
	WIND	160	140	130	100	50	70	70	110	100	80	95	45	160	140	180	130	120	130	100	120	70	100	45	95	150	150	100	80	100	110	100	3330
MOSCOW U OF I	EVAP	.26	.32	.22	.22	.23	.33	.31	.35	.32	.22	.29	.32	.23	.30	.24	.29	.18	.26	.22	.35	.21	.28	.23	.25	.16	.19	.24	.21	.23	.27	.28	8.01
	WIND	34	51	28	11	11	14	28	82	12	16	19	44	22	14	19	34	13	17	43	82	14	22	18	21	28	23	36	15	17	27	26	841
PALISADES DAM	EVAP	.31	.22	.34	.35	.26	.21	*	.38	.30	.29	.17	*	.44	.17	.23	.18	.20	.28	.12	.32	.30	.25	.31	.22	.11	.15	.10	.28	.18	.23	.17	7.07
	WIND	79	66	84	84	77	75	*	135	95	93	89	*	143	47	64	73	86	72	58	94	93	87	94	90	66	82	57	106	80	76	88	2433

See reference notes following Station Index.

STATION INDEX

Station	Index No.	County	Drainage†	Latitude	Longitude	Elevation	Obs. time Temp.	Obs. time Precip.	Observer	Refer to tables
ABERDEEN EXP STATION	0010	BINGHAM	12	42 56	112 50	4400	5P	5P	EXPERIMENT STATION	2 3 5 6 7
ALPHA 1 NE	0199	VALLEY	8	44 24	115 59	4780	7P	7P	CLOSED	10/15/54
AMERICAN FALLS 1 NW	0227	POWER	12	42 46	112 52	4316	5P	5P	U S BUR RECLAMATION	2 3 5
ANDERSON DAM	0282	ELMORE	2	43 21	115 28	3882	6P	6P	U S BUR RECLAMATION	2 3 5 7
ARCO	0375	BUTTE	6	43 38	113 18	5320	6P	6P	HAROLD L HANSEN	2 3 5 7
ARROWROCK DAM	0448	ELMORE	2	43 36	115 55	3239	8A	8A	U S BUR RECLAMATION	2 3 5 6 7
ASHTON 1 S	0470	FREMONT	12	44 05	111 27	5100	5P	5P	GUST STEINMANN	2 3 5 7
ATLANTA 1 E	0493	ELMORE	2	43 48	115 07	6000	4P	4P	CLOSED	6 8 55
ATLANTA SUMMIT	0499	ELMORE	2	43 45	115 14	7590		VAR	U S SOIL CON SER	S
AVERY RANGER STATION	0525	SHOSHONE	10	47 15	115 48	2492	3P	3P	U S FOREST SERVICE	2 3 5 7
BALD MOUNTAIN	0540	BLAINE	12	43 39	114 24	8700		MID	NELSON BENNETT	C
BANCROFT	0563	BANNOCK	12	42 43	111 54	5285		MID	CLOSED	11/23/52
BAYVIEW MODEL BASIN	0667	KOOTENAI	9	47 59	116 33	2070	8A	8A	U S NAVY	2 3 5
BENTON DAM	0789	BONNER	9	48 21	116 50	2640		MID	U S FOREST SERVICE	C
BIG CREEK 1 S	0835	VALLEY	11	45 06	115 20	5686	6P	6P	NAPIER EDWARDS	2 3 5 7 C
BLACKFOOT	0915	BINGHAM	12	43 11	112 21	4503	6P	6P	EARL RODGERS	2 3 5 7
BLACKFOOT DAM	0920	CARIBOU	12	43 00	111 43	6200	5P	5P	FORT HALL IR PROJ	2 3 5 C
BLISS	1002	GOODING	12	42 56	114 57	3269	6P	6P	NORTH SIDE CANAL CO	2 3 5
BOGUS BASIN	1014	BOISE	12	43 46	116 06	6196		VAR	U S SOIL CON SER	S
BOISE LUCKY PEAK DAM	1018	ADA	2	43 32	116 04	2833	4P	4P	CORPS OF ENGINEERS	2 3 5 C
BOISE WB AIRPORT	1022	ADA	2	43 34	116 13	2842	MID	MID	U S WEATHER BUREAU	2 3 5 7 C
BONNERS FERRY 1 SW	1079	BOUNDARY	5	48 41	116 19	1812	5P	5P	CHARLES G HOWARD JR	2 3 5 7 C
BUHL	1217	TWIN FALLS	12	42 35	114 46	3500	5P	5P	WILLIAM A LOW	2 3 5
BUNGALOW RANGER STATION	1244	CLEARWATER	3	46 38	115 30	2250	3P	3P	U S FOREST SERVICE	2 3 5
BURKE 2 NNE	1272	SHOSHONE	4	47 32	115 48	4093	4P	4P	MONTANA POWER CO	2 3 5
BURLEY	1288	CASSIA	12	42 32	113 47	4180	8A	8A	FRANK O REDFIELD	2 3 5
BURLEY FACTORY	1298	CASSIA	12	42 33	113 48	4140		MID	AMALGAMATED SUGAR	C
BURLEY CAA AIRPORT	1303	CASSIA	12	42 32	113 46	4157	MID	MID	U S CIVIL AERO ADM	2 3 5 7
CALDWELL	1380	CANYON	2	43 39	116 41	2372	SS	SS	HAROLD M TUCKER	2 3 5 7
CAMBRIDGE	1408	WASHINGTON	12	44 34	116 41	2650	6P	6P	STUART DOPF	2 3 5
CASCADE 1 NW	1514	VALLEY	8	44 32	116 03	4768	6A	6A	U S BUR RECLAMATION	2 3 5 7 C
CENTERVILLE ARBAUGH RCH	1836	BOISE	2	43 58	115 51	4780		6P	MABEL M ARBAUGH	3 7
CHALLIS	1663	CUSTER	11	44 30	114 14	5171	4P	4P	U S FOREST SERVICE	2 3 5
CHILLY BARTON FLAT	1671	CUSTER	6	44 02	113 48	6500	5P	5P	GEORGE A MILLER	2 3 5
CLARK FORK 1 ENE	1810	BONNER	9	48 09	116 10	2125	5P	5P	MRS MARY L RALPH	2 3 5 C
CLARKIA RANGER STATION	1831	SHOSHONE	10	47 00	116 15	2800		MID	U S FOREST SERVICE	C
COBALT BLACKBIRD MINE	1938	LEMHI	11	45 07	114 21	6810	8A	8A	CALERA MINING CO	2 3 5 7
COEUR D'ALENE RS	1956	KOOTENAI	4	47 41	116 45	2160	4P	4P	U S FOREST SERVICE	2 3 5 7 C
CONDA	2071	CARIBOU	12	42 43	111 33	6200	9A	8A	ANACONDA COPPER CO	2 3 5
COTTONWOOD	2154	IDAHO	3	46 03	116 21	3411	6P	6P	LOUIS KLAPPRICH	2 3 5 7
COTTONWOOD 2 SW	2159	IDAHO	3	46 02	116 23	3600		MID	SABI FREI	C
COUNCIL	2187	ADAMS	12	44 44	116 26	2936	5P	5P	LYMAN MATHISON	2 3 5 C
CROUCH 2 NNW	2279	BOISE	8	44 09	115 58	3100		6P	HARRY GRAHAM	3
DEADWOOD DAM	2385	VALLEY	8	44 19	115 38	5375	5P	5P	CLIFFORD S CODY	2 3 5 7 C
DEADWOOD SUMMIT	2395	VALLEY	11	44 32	115 34	7000		VAR	U S SOIL CON SER	S
DECEPTION CREEK	2422	KOOTENAI	4	47 44	116 29	3060		MID	U S FOREST SERVICE	C
DEER FLAT DAM	2444	CANYON	12	43 35	116 44	2510	7P	7P	U S BUR RECLAMATION	2 3 5
DIXIE	2575	IDAHO	11	45 33	115 28	5610	5P	5P	MRS ZILPHA L WENZEL	2 3 5
DOLLARHIDE SUMMIT	2604	CAMAS	2	43 36	114 41	8650		MID	CLOSED	8/15/54
DRIGGS	2676	TETON	12	43 43	111 07	6097	9A	9A	EDITH STEVENS	2 3 5
DUBOIS EXP STATION	2707	CLARK	6	44 4	112 14	5462	5P	5P	U S FOREST SERVICE	2 3 5
DUBOIS CAA AIRPORT	2717	CLARK	6	44 10	112 13	5122	MID	MID	U S CIVIL AERO ADM	2 3 5 7 C
ELK CITY	2875	IDAHO	3	45 49	115 26	3975	4P	4P	MRS LORA B VILAS	2 3 5
ELK RIVER 1 S	2892	CLEARWATER	3	46 47	116 10	2910	3P	3P	GLENN WALKER	2 3 5
EMMETT 2 E	2942	GEM	2	43 50	116 32	2500	6P	6P	WAYNE F HARPER	2 3 5 7
FAIRFIELD RANGER STA	3108	CAMAS	12	43 21	114 48	5065	5P	5P	U S FOREST SERVICE	2 3 5
FENN RANGER STATION	3143	IDAHO	3	46 06	115 33	1600	4P	4P	U S FOREST SERVICE	2 3 5 7 C
FORT HALL INDIAN AGENCY	3297	BINGHAM	12	43 02	112 26	4500	5P	5P	FORT HALL IR PROJ	2 3 5
GARDEN VALLEY RS	3448	BOISE	8	44 04	115 55	3147	4P	4P	U S FOREST SERVICE	2 3 5 7
GILMORE SUMMIT RANCH	3576	CUSTER	11	44 19	113 31	8600		VAR	U S WEATHER BUREAU	S
GLENNS FERRY	3631	ELMORE	12	42 57	115 19	2569	7P	7P	E D STONE	2 3 5 7
GOODING	3677	GOODING	12	42 57	114 43	3589		MID	DAVID MITCHELL	C
GOODING CAA AIRPORT	3682	GOODING	12	42 55	114 46	3696	MID	MID	U S CIVIL AERO ADM	2 3 5 7
GRACE	3732	CARIBOU	12	42 35	111 44	5400	SS	SS	H A WESTENFELDER	2 3 5 C
GRAND VIEW	3760	OWYHEE	12	42 59	116 06	2600	5P	5P	W BILADEAU	2 3 5
GRANGEVILLE	3771	IDAHO	3	45 56	116 08	3409	MID	MID	MRS ALVERA FOSTER	2 3 5 7
GRASMERE	3809	OWYHEE	12	42 23	115 53	5126	5P	5P	BLANCHE PORTLOCK	2 3 5
GRAY	3825	BONNEVILLE	12	43 03	111 22	6450	6P	6P	ROSCOE T SIBBETT	2 3 5 7
GROUSE	3882	CUSTER	6	43 42	113 37	6100	6P	6P	MRS BRYAN TAYLOR	2 3 5
HAILEY AIRPORT	3942	BLAINE	12	43 31	114 18	5322	5P	5P	LAURENCE JOHNSON	2 3 5 7
HAMER 4 NW	3964	JEFFERSON	6	43 59	112 15	4796	5P	5P	U S F & W SERVICE	2 3 5 7
HAZELTON	4140	JEROME	12	42 36	114 08	4060	5P	5P	NORTH SIDE CANAL CO	2 3 5
HILL CITY	4268	CAMAS	12	43 18	115 03	5000	5P	5P	CARROLL DAMMEN	2 3 5 7
HOLLISTER	4295	TWIN FALLS	12	42 21	114 35	4550	5P	5P	SALMON R CANAL CO	2 3 5
HOWE	4384	BUTTE	6	43 47	113 00	4820		7A	CHARLES D COWGILL	3
IDAHO CITY	4142	BOISE	2	43 50	115 50	3940	5P	5P	R JOHN MELLOR	2 3 5 7
IDAHO CITY 11 SW	4150	BOISE	2	43 43	116 00	5000		5P	MRS BERTHA GARDNER	3 7
IDAHO FALLS 6 NE	4455	BONNEVILLE	12	43 34	111 55	4840	5P	5P	CARROLL SECRIST	2 3 5 C
IDAHO FALLS CAA AIRPORT	4457	BONNEVILLE	12	43 31	112 04	4730	MID	MID	U S CIVIL AERO ADM	2 3 5 7
IDA VADA	4475	OWYHEE	2	42 01	115 19	6000		VAR	CHRIS CALLEN	S
IRWIN 2 S	4588	BONNEVILLE	12	43 24	111 18	5200	6P	6P	ANNA FLEMING	2 3 5 7
ISLAND PARK DAM	4598	FREMONT	12	44 25	111 24	6300	5P	5P	U S BUR RECLAMATION	2 3 5 7
JACKSON PEAK	4612	BOISE	8	44 03	115 27	7050		VAR	U S SOIL CON SER	S
JEROME	4670	JEROME	12	42 44	114 31	3785	5P	5P	FRED BEER	2 3 5
KAMIAH 1 NE	4793	LEWIS	3	46 14	116 01	1190		8A	MRS MARY E LUNDERS	3
KELLOGG	4831	SHOSHONE	4	47 32	116 08	2305	9A	9A	IRVING R LASKEY	2 3 5
KOOSKIA	5011	IDAHO	3	46 09	115 59	1261	4P	4P	E T GILROY	2 3 5
KUNA 2 NNE	5038	ADA	2	43 31	116 24	2685	8P	8P	HARRY U GIBSON	2 3 5
LANDMARK RANGER STATION	5110	VALLEY	11	44 40	115 32	6600		VAR	U S FOREST SERVICE	S
LEADORE	5169	LEMHI	11	44 41	113 22	6100		MID	RODNEY H TOBIAS	C
LEWISTON WATER PLANT	5236	NEZ PERCE	3	46 25	117 01	743	5P	5P	LEWISTON WATER DEPT	2 3 5 7
LEWISTON WB AIRPORT	5241	NEZ PERCE	3	46 23	117 01	1413	MID	MID	U S WEATHER BUREAU	2 3 5 7 C
LIFTON PUMPING STATION	5275	BEAR LAKE	1	42 07	111 18	5926	6P	6P	UTAH P & L COMPANY	2 3 5 6
LOLO PASS	5356	IDAHO	3	46 38	114 33	5700		VAR	U S FOREST SERVICE	S
LOWMAN	5414	BOISE	8	44 05	115 38	3794	5P	5P	JAMES D CHAPMAN	2 3 5 7 S
MACKAY RANGER STATION	5462	CUSTER	6	43 55	113 37	5897	5P	5P	U S FOREST SERVICE	2 3 5 7 C
MALAD	5544	ONEIDA	1	42 11	112 16	4420	7P	7P	J L CROWTHER	2 3 5 C
MALAD CAA AIRPORT	5559	ONEIDA	1	42 10	112 19	4480	MID	MID	U S CIVIL AERO ADM	2 3 5 7
MALTA RANGER STATION	5567	CASSIA	12	42 19	113 22	4540		MID	U S FOREST SERVICE	C
MAY RANGER STATION	5685	LEMHI	11	44 36	113 55	5066	6P	6P	U S FOREST SERVICE	2 3 5 7
MC CALL	5708	VALLEY	8	44 54	116 07	5025	4P	4P	U S FOREST SERVICE	2 3 5 7
MC CAMMON	5716	BANNOCK	12	42 39	112 12	4774	6P	6P	R FRED LINDENSCHMITT	2 3 5
MERIDIAN 1 W	5841	ADA	2	43 37	116 25	2620	5P	5P	JAMES W DOSS	2 3 5
MESA	5859	ADAMS	12	44 37	116 26	3244	7P	7P	DON DAVIS	2 3 5 7
MINIDOKA DAM	5980	MINIDOKA	12	42 40	113 29	4280	5P	5P	U S BUR RECLAMATION	2 3 5 6
MONTPELIER RANGER STA	6053	BEAR LAKE	1	42 19	111 18	5943	8A	8A	U S FOREST SERVICE	2 3 5
MOORE CREEK SUMMIT	6077	BOISE	2	43 58	115 40	5990		VAR	U S SOIL CON SER	C S
MOOSE CREEK RANGER STA	6087	IDAHO	3	46 08	114 55	2400		MID	U S FOREST SERVICE	C
MOSCOW U OF I	6152	LATAH	7	46 44	117 00	2628	5P	5P	UNIVERSITY OF IDAHO	2 3 5 6
MOUNTAIN HOME 1 NE	6174	ELMORE	12	43 08	115 42	3180	5P	5P	R B GOWEN	2 3 5 C
# MULLAN PASS CAA	6237	SHOSHONE	4	47 27	115 41	6022	MID	MID	U S CIVIL AERO ADM	2 3 5 7
NAMPA 2 NW	6300	CANYON	2	43 37	116 35	2470	8A	8A	AMALGAMATED SUGAR	2 3 5
NEW MEADOWS RANGER STA	6388	ADAMS	11	44 58	116 17	3860	8A	8A	U S FOREST SERVICE	2 3 5
NEZPERCE 2 E	6424	LEWIS	3	46 15	116 12	3850	7P	7P	JOHN KOEPL	2 3 5 7
NEZ PERCE PASS	6430	LEMHI	11	45 43	114 30	6575		VAR	U S FOREST SERVICE	S
OAKLEY	6542	CASSIA	12	42 15	113 53	4600	6P	6P	HERBERT J HARDY	2 3 5 7
OBSIDIAN 4 NNE	6 53	CUSTER	11	44 03	114 48	6910	5P	5P	MARJORIE L SHAW	2 3 5 7
OLA 5 S	6590	GEM	8	44 07	116 17	2962	5P	5P	MRS DOROTHY NALLY	2 3 5 C
OROFINO	6681	CLEARWATER	3	46 29	116 15	1027	5P	5P	U S FOREST SERVICE	2 3 5
PALISADES DAM	6764	BONNEVILLE	12	43 22	111 14	5392	4P	4P	U S BUR RECLAMATION	2 3 5 8
PARMA EXPERIMENT STA	6844	CANYON	2	43 47	116 57	2224	5P	5P	STATE EXP STATION	2 3 5
PAUL 1 E	6877	MINIDOKA	12	42 37	113 45	4200	8A	8A	AMALGAMATED SUGAR	2 3 5
PAYETTE	6891	PAYETTE	8	44 05	116 56	2110	5P	5P	JULIAN M FIELD	2 3 5 7
PIERCE RANGER STATION	7049	CLEARWATER	3	46 30	115 48	3175	3P	3P	U S FOREST SERVICE	2 3 5 7 C
PINE 1 N	7077	ELMORE	2	43 30	115 18	4220		VAR	U S GEO SURVEY	S
PINE 2 S	7079	ELMORE	2	43 28	115 19	4225		5P	CLOSED	8/2/54
PLUMMER 3 WSW	7188	BENEWAH	4	47 19	116 57	2970		MID	U S OFF IND AFFAIRS	C
POCATELLO WB AIRPORT	7211	BANNOCK	12	42 55	112 38	4444	MID	MID	U S WEATHER BUREAU	2 3 5 7 C
PORTHILL	7264	BOUNDARY	5	49 00	116 30	1800	5P	5P	R E DENHAM	2 3 5 7
POTLATCH 1 SE	7301	LATAH	7	46 54	116 52	2586	6P	6P	HENRY J FITCH	2 3 5 7
PRAIRIE	7327	ELMORE	2	43 30	115 35	4670		MID	ORA L ENGELMAN	C
PRESTON SUG FACT 2 SE	7353	FRANKLIN	1	42 05	111 52	4718	4P	4P	C M CRABTREE	2 3 5
PRIEST RIVER EXP STA	7386	BONNER	9	48 21	116 50	2380	5P	5P	U S FOREST SERVICE	2 3 5 7
PUNGO CREEK	7433	VALLEY	11	44 45	115 04	4800		VAR	M EDWARD BUDELL	S
PUTNAM MOUNTAIN	7465	BINGHAM	12	43 02	112 03	6300		VAR	FORT HALL IR PROJ	S
(a) REACTOR TESTING STA	7536	BUTTE	6	43 33	112 47	4925	MID	MID	SEE NAME CHANGE END OF INDEX	
RICHFIELD	7673	LINCOLN	12	43 04	114 09	4306	5P	5P	LESLIE T BUSHBY	2 3 5
RIGGINS RANGER STATION	7706	IDAHO	11	45 25	116 19	1840	4P	4P	U S FOREST SERVICE	2 3 5 7
ROLAND WEST PORTAL	7858	SHOSHONE	10	47 21	115 40	4150	5P	5P	CLOSED	3/31/54
RUPERT	7968	MINIDOKA	12	42 37	113 41	4204	8A	8A	MINIDOKA IR PROJ	2 3 5
SAINT ANTHONY	8022	FREMONT	12	43 58	111 40	4968	7P	7P	E M JERGENSEN	2 3 5
SAINT MARIES	8062	BENEWAH	10	47 19	116 34	2140	3P	3P	U S FOREST SERVICE	2 3 5
SALMON	8076	LEMHI	11	45 11	113 53	3949	MID	MID	U S WB OBSERVER	2 3 5 7
SANDPOINT EXP STATION	8137	BONNER	9	48 17	116 34	2100	5P	5P	STATE EXP STATION	2 3 5 7 C
SHAKE CREEK RANGER STA	8303	ELMORE	2	43 37	115 10	4730		VAR	U S FOREST SERVICE	S
SHOSHONE	8380	LINCOLN	12	42 57	114 24	3965	5P	5P	PHIL BURGESS	2 3 5
SOLDIER CREEK RS	8548	CAMAS	12	43 30	114 50	5755		VAR	U S FOREST SERVICE	S
SPENCER RANGER STATION	8604	CLARK	6	44 21	112 1	5883	5P	5P	U S FOREST SERVICE	2 3 5 7
SPRINGFIELD 1 SE	8626	BINGHAM	12	43 04	112 41	4405	6P	6P	MRS RAYMOND RUFF	2 3 5
STIBNITE	8738	VALLEY	11	44 54	115 20	6550	8A	8A	BRADLEY MINING CO	2 3 5 7
STREVELL	8786	CASSIA	12	42 01	113 13	5280	6P	6P	IDAHO STATE POLICE	2 3 5
SUGAR	8818	MADISON	12	43 53	111 45	4889	5P	5P	J KENNETH THATCHER	2 3 5
SUN VALLEY	8906	BLAINE	12	43 41	114 21	5821	5P	5P	EDWARD F SEAGLE	2 3 5 7 C
SWAN FALLS POWER HOUSE	8928	ADA	12	43 15	116 23	2323	5P	5P	IDAHO POWER COMPANY	2 3 5 7
TETONIA EXP STATION	9065	TETON	12	43 51	111 16	5904	6P	6P	EXPERIMENT STATION	2 3 5 C
THREE CREEK	9119	OWYHEE	12	42 03	115 10	5400	6P	6P	MRS L E TANNER	2 3 5 7
TRINITY LAKE GUARD STA	9202	ELMORE	2	43 38	115 26	7400		VAR	U S SOIL CON SER	S
TROUTDALE GUARD STATION	9233	ELMORE	2	43 43	115 38	3475		VAR	U S SOIL CON SER	S
TWIN FALLS 2 NNE	9294	TWIN FALLS	12	42 35	114 28	3770	5P	5P	U S BUR ENTOMOLOGY	2 3 5 7
TWIN FALLS 3 SE SUG FACT	9299	TWIN FALLS	12	42 32	114 25	3770	8A	8A	AMALGAMATED SUGAR	2 3 5
VIENNA	8422	BLAINE	11	43 49	114 51	8800		VAR	U S SOIL CON SER	S
WALLACE	9493	SHOSHONE	4	47 28	115 56	2770	6P	6P	W FEATHERSTONE JR	2 3 5 7
WALLACE WOODLAND PARK	9498	SHOSHONE	4	47 30	115 53	2950	7A	7A	VERN F COLLINS	2 3 5 C
WEISER 1 S	9638	WASHINGTON	12	44 14	116 57	2120	5P	5P	MERVIN V LINO	2 3 5
WINCHESTER 1 SE	9840	LEWIS	3	46 14	116 36	3950	4P	4P	HALLACK-HOWARD LBR CO	2 3 5
YELLOW PINE	8950	VALLEY	11	44 58	115 29	4760		VAR	CLOSED	10/19/54

NEW STATIONS

Station	Index No.	County	Drainage†	Latitude	Longitude	Elevation	Obs. time Temp.	Obs. time Precip.	Observer	Refer to tables
IDAHO FALLS 42 NW WB	4459	BUTTE	6	43 50	112 41	4790	MID	MID	U S WEATHER BUREAU	2 3 5 7 C
CLIFFS	1898	OWYHEE	13	42 40	117 00	5197	5P	5P	ARTHUR J WHITBY	2 3 5
DEER POINT	2451	BOISE	12	43 45	116 06	7150	5P	5P	BOISE VLY BCSTG CO	2 3 5 C
FAIRYLAWN	3113	OWYHEE	13	42 33	116 58	4900	8P	8P	TEX PAYNE	2 3 5
KETCHUM 17 WSW	4840	BLAINE	12	43 37	114 41	8421		MID	U S FOREST SERVICE	C
CAYUSE CREEK	1577	CLEARWATER	3	46 40	115 04	3714		MID	U S WEATHER BUREAU	C
ATLANTA	0491	ELMORE	2	43 48	115 08	5390	4P	4P	MRS LOUISE ALEXANDER	2 3 5 7 C

NAME CHANGE

Station	Index No.	County	Drainage†	Latitude	Longitude	Elevation	Obs. time Temp.	Obs. time Precip.	Observer	Refer to tables
(a) IDAHO FALLS 46 W WB	4460	BUTTE	6	43 32	112 57	4933	MID	MID	U S WEATHER BUREAU	2 3 5 7 C

† 1 BEAR, 2 BOISE, 3 CLEARWATER, 4 COEUR D'ALENE, 5 KOOTENAI, 6 LOST, 7 PALOUSE, 8 PAYETTE, 9 PEND OREILLE, 10 ST. JOE, 11 SALMON, 12 SNAKE, 13 OWYHEE.

The four-digit identification numbers in the index number column of the Station Index are assigned on a state basis. There will be no duplication of numbers within a state.

Figures and letters following the station name, such as 12 SSW, indicate distance in miles and direction from the post office.

Observation times given in the Station Index are in local standard time.

Delayed data and corrections will be carried only in the June and December issues of this bulletin.

Monthly and seasonal snowfall and heating degree days for the preceding 12 months will be carried in the June issue of this bulletin.

Stations appearing in the Index, but for which data are not listed in the tables, are either missing or received too late to be included in this issue.

Unless otherwise indicated, dimensional units used in this bulletin are: Temperatures in °F., precipitation and evaporation in inches, and wind movement in miles. Degree days are based on a daily average of 65° F.

Evaporation is measured in the standard Weather Bureau type pan of 4-foot diameter unless otherwise shown by footnote following Table 6.

Sleet and hail were included in snowfall averages in Table 1, beginning January 1949.

Amounts in Table 3 are from non-recording gage, unless otherwise indicated.

Data in Tables 3, 5, 6 and snowfall in Table 7, when published, are for the 24 hours ending at time of observation. See the Station Index for observation time.

Snow on ground in Table 7 is at observation time for all except Weather Bureau and CAA Stations. For these stations snow on ground values are at 4:30 a.m., PST and 5:30 a.m., MST. WTR EQUIV in Table 7 means the water equivalent of snow on the ground. It is measured at selected stations when the depth of snow on the ground is two inches or more.

Water equivalent samples, as published in Table 7, are necessarily taken from different points for successive observations; consequently occasional drifting and other causes of local variability in the snowpack result in apparent inconsistencies in the record.

- No record in Tables 3, 6, 7 and the Station Index. No record in Tables 2 and 5 is indicated by no entry.

+ And also on a later date or dates.

* Amounts included in following measurement, time distribution unknown.

\# Thermometers are generally exposed in a shelter located a few feet above sod-covered ground; however, the reference indicates that the thermometers are exposed in a shelter located on the roof of a building.

// Gage is equipped with a windshield.

AM Data based on an observational day ending before noon.

AR This entry in time of observation column in Station Index means after rain.

B Adjusted to a full month.

C In the "Refer to Tables" column in the Station Index the letter "C" indicates recorder stations. These stations are processed for special purposes and are published later in Hourly Precipitation Data.

E Water equivalent of snowfall wholly or partly estimated, using a ratio of 1 inch water equivalent to every 10 inches of new snowfall.

M One or more days of record missing; see Table 5 for detailed daily record. Degree Day data, if carried for this station, have been adjusted to represent the value for the full month.

R Amounts from recording gage. (These amounts are essentially accurate but may vary slightly from the amounts to be published later in Hourly Precipitation Data.)

S Storage precipitation station. Precipitation measurements, made at irregular intervals, will be published in the July or August or delayed data December issue of this publication.

SS This entry in time of observation column in Station Index means sunset.

T Trace, an amount too small to measure.

V Includes total for previous month.

VAR This entry in time of observation column in Station Index means variable.

Additional information regarding the climate of Idaho may be obtained by writing to any Weather Bureau Office or to the State Climatologist at Weather Bureau Airport Station, Box 1718, Boise, Idaho.

Subscription Price: 20 cents per copy, monthly and annual; $2.50 per year. (Yearly subscription includes the Annual Summary.) Checks and money orders should be made payable to the Superintendent of Documents. Remittances and correspondence regarding subscriptions should be sent to the Superintendent of Documents, Government Printing Office, Washington 25, D.C.

NWRC, Asheville, N.C. --- 9/27/55 --- 825

30 18/10: 58/9

AGRICULTURAL REFERENCE DEPARTMENT
CLEMSON COLLEGE LIBRARY

U. S. DEPARTMENT OF COMMERCE
SINCLAIR WEEKS, Secretary
WEATHER BUREAU
F. W. REICHELDERFER, Chief

CLIMATOLOGICAL DATA

IDAHO

SEPTEMBER 1955
Volume LVIII No. 9

ASHEVILLE: 1955

WEATHER SUMMARY

Record breaking hot weather the first half of the month balanced against a cool second half produced an average temperature for the State as a whole that was practically normal. Precipitation was negligible up to the 14th; from then on rainfall was abundant over most of the Northern Division and large portions of the Southwestern Division which had been so dry in August. Above normal precipitation was also recorded in the extreme southeast portion of the State. Over the southwestern and southern parts of the Southwestern Division and all of the Southeastern Division except the southeastern portion, precipitation totals ran generally from about one-fourth to one-half of September normal values. In some localities the first rains of the month ended a period of more than 40 days without rainfall. Wind movement seemed to be near normal over most of the State, but at southeastern points it was above average. The average hourly velocity at Pocatello was 11.1 m.p.h. compared to 8.6 for the previous 16 Septembers. A fastest mile of 50 m.p.h. from the west was recorded there the 28th. At Idaho Falls 46 W, the average hourly speed for the month was about 2 m.p.h. higher than the September average, and a peak gust of 60 m.p.h. from the WSW was recorded on the 28th. Wind damage was recorded only infrequently at a few scattered points. Most tender vegetation susceptible to frost was killed or damaged over large areas when cold air moved over the State the 20th - 23d. Commercial crops such as sugar beets and potatoes were helped by the frosts, and apples escaped damage. Hail damage during the month was minor.

Hot weather prevailed generally the first week, with average daily temperatures running up to 20° above normal the 5th - 7th. Most station monthly maximum temperatures were reported during this period. During the second week, a few storms occurred, with light, widely scattered precipitation, and temperatures lowered locally, but remained generally above normal through the 13th. Thirty-nine fires were started by lightning in the Kanisku National Forest during the stormy periods, and gusty winds were reported locally as the storms crossed the State. Several observers noted heavy smoke layers from fires in the Boise National Forest around the 7th and 8th. The storm that began to move over the State the 13th lowered average temperatures everywhere to well below normal values by the 15th, and they remained below for the most part the rest of the month. It caused heavy precipitation in northern portions, with more scattered effects elsewhere, particularly in the southeast. On the 14th, several 24-hour precipitation totals exceeded an inch, and one reached 3.01 inches. The 1.73-inch total on the 14th at the Lewiston Weather Bureau was a September record for one day, and has been exceeded only twice in any month during this century. During the heavy rains, there was some washing of topsoil and brief minor flooding locally, but no damage to crops or property was reported. Another weather front crossed the State the 16th, making the period 14th - 20th generally stormy, with widespread precipitation over most parts of the State during four or more days of the period. Most of what wind damage was reported was in association with these storm passages. In the Bliss-Shoshone area, on the 14th, the wind blew cut hay and beans that were cut and ready to thresh. No losses were reported. In the early afternoon of the 15th, a strong wind shattered ripe wheat about five miles northeast of Howe. On the 16th, wind accompanying a thunderstorm did some damage to fruit trees at Parma. Some hail damage to crops was reported near Swan Valley on the 19th. These reports of storm damage were furnished by the Boise Weather Bureau. About one-third of the Idaho stations reported the month's lowest temperature the 21st - 23d after cold air moved over the State from the north. Precipitation fell off to negligible proportions, occurring again, particularly in the southeast, on the 25th as a storm crossed Utah. The only important precipitation after the 25th was in northern portions the 27th - 29th resulting from a storm crossing the State from the west. Stations which had not already reported the month's minimum temperature did so the 29th or 30th.

Because of the near balance between warm and cold periods in the month the average temperature Statewide was only 0.1° below normal. Individual monthly averages for stations in all areas ran from a few degrees above to a few degrees below normal, with the Northern and Southwestern Divisions averaging fractionally below and the Southeast fractionally above. The period of high daytime temperatures during the fore part of the month was of record or near record duration. The average number of days with temperatures 90° or over at Boise is 3. This September there were 8, a 57-year record. At Pocatello 7 such days compared with the average of 1, and the 97°-maximum on the 6th was the highest ever recorded in September. Lewiston noted 8 days with maximums 90° or more compared with the average of 4, and the two Weather Bureau stations in the Idaho Falls area each recorded 7, compared with averages of 1 and 2. The highest temperature in the State was 107° recorded at Mountain Home 1 NE on the 5th. This value has been reached or exceeded only six times in previous Septembers. The month's lowest temperature was 9° recorded at Obsidian 4 NNE on the 22d.

Precipitation over the State averaged only 0.04 inch below normal. The Northern Division averaged 130 percent of normal, the Southwestern 83 percent, and the Southeastern 66 percent. Long-term September precipitation averages are relatively small over the State, and amounts greatly in excess of normal percentagewise do not necessarily mean large monthly totals. Grangeville, with a 3.41-inch monthly total, had the most precipitation in the State, and the value represents 201 percent of normal. 3.01 inches of this total fell on one observational day, the 14th. In the southeast, Preston Sugar Factory's 2.54-inch monthly total was over 2 1/2 times normal. In the north, Burke 2 NNE, Pierce Ranger Station, and Priest River Experiment Station, in addition to Grangeville, recorded totals exceeding three inches. In the other divisions, monthly totals were usually less than one-half inch, with only a few exceeding an inch. The least was 0.02 inch at Shoshone. Some snow fell at high levels in all parts of the State during some of the heavier storms.

The following brief summary of weather effects is based on reports from the State Climatologist at the Boise Weather Bureau: September weather was generally favorable for crop development, and harvesting conditions were ideal the first half of the month when there was little or no rainfall. The hot, dry weather, and low daytime humidity of the fore part of the month contributed, however, to a very high forest-fire hazard which was greatly reduced in the north and some other areas with the beginning of rains around the 14th. Precipitation in the north, and a few other areas, increased soil moisture, benefited ranges and pastures, and made for conditions favoring fall plowing and seeding, which increased rapidly in the north the latter part of the month. Some harvesting, however, was delayed by the rains. In some other areas it was too dry for fall seeding. The frosts of the 21st - 23d killed most tender crops over the State, but contributed to the maturity of sugar beets and the readying of potatoes for the harvest. Growing conditions for beets were generally fine prior to the frosts, and their development was exceptional for the time of year. The spring retardation in crop growth was probably overcome for most field crops by the ideal growing weather of the latter part of the summer where moisture was adequate. Hay and grain harvesting was mostly completed during the month, and pears, prunes, and peaches were being picked. The range feed condition declined somewhat from August, as was to be expected, but grasses and brouse were freshened particularly in the north by timely rains. The condition of cattle and sheep was unchanged from August; there was some movement of livestock to irrigated pastures. The supply of hay and other feeds was adequate to plentiful.

H. C. Steffan

SUPPLEMENTAL DATA

IDAHO
SEPTEMBER 1955

Station	Wind direction		Wind speed m. p. h.				Relative humidity averages percent				Number of days with precipitation							Percent of possible sunshine	Average sky cover sunrise to sunset
	Prevailing	Percent of time from prevailing	Average	Fastest mile	Direction of fastest mile	Date of fastest mile	5:30A MST	11:30A MST	5:30P MST	11:30P MST	Trace	.01-.09	.10-.49	.50-.99	1.00-1.99	2.00 and over	Total		
BOISE WB AIRPORT	SE	21	8.5	37	W	14	54	38	31	49	2	3	0	0	0	0	5	87	3.0
IDAHO FALLS 46 W WB	-	-	8.6	♂38	WSW	28	-	-	-	-	1	2	1	0	0	0	4	-	-
IDAHO FALLS 42 NW WB	-	-	6.4	♂34	SSW	28	-	-	-	-	0	1	1	0	0	0	2	-	
LEWISTON WB AIRPORT	-	-	-	-	-	-	68	46	30	-	4	1	1	0	1	0	7	-	4.5
POCATELLO WB AIRPORT	SW	14	11.1	50	W	28	59	34	26	42	3	2	2	0	0	0	7	85	3.7

♂ MAXIMUM HOURLY AVERAGE

COMPARATIVE DATA

Table 1

SEPTEMBER

Year	Temperature			Precipitation	
	Average	Highest	Lowest	Average	Average snowfall
1893	55.9	100	20	2.54	-
1894	54.7	93	15	1.03	-
1895	53.9	96	8	1.48	-
1896	56.0	101	10	.51	-
1897	58.1	95	17	1.07	-
1898	57.2	100	10	.47	0.0
1899	59.9	104	14	.40	0.0
1900	56.2	101	8	.84	T
1901	54.4	97	11	1.03	0.0
1902	57.4	99	9	.41	0.1
1903	54.3	100	15	1.14	1.2
1904	59.8	101	21	.35	0.0
1905	59.3	107	6	.95	T
1906	59.5	100	10	.54	T
1907	57.2	103	7	.68	0.0
1908	58.1	102	8	1.19	0.1
1909	58.5	99	9	2.01	T
1910	58.2	98	12	1.09	0.0
1911	56.1	101	10	.79	0.0
1912	52.3	94	10	.96	0.0
1913	58.0	100	11	.85	T
1914	55.7	100	14	1.59	1.0
1915	55.2	97	12	1.35	0.1
1916	56.7	105	13	.55	0.1
1917	59.5	99	16	1.57	0.0
1918	60.0	103	16	1.35	0.0
1919	58.5	102	15	1.18	0.0
1920	57.1	99	18	1.57	0.4
1921	53.1	98	10	.86	0.1
1922	60.4	101	11	.27	0.0
1923	59.9	104	12	.69	0.3
1924	57.8	107	5	.59	0.2
1925	57.3	100	18	1.48	T
1926	52.3	95	- 1	.98	0.4
1927	55.4	100	18	2.40	0.1
1928	58.6	103	15	.29	T
1929	54.3	99	13	.63	T
1930	58.0	100	13	1.15	T
1931	57.9	104	18	.95	0.1
1932	58.3	103	16	.15	0.0
1933	55.7	100	11	.85	0.1
1934	55.6	103	10	.58	0.3
1935	60.8	102	14	.19	0.0
1936	56.3	101	5	.48	T
1937	60.1	104	15	.55	0.0
1938	63.1	107	20	.45	0.0
1939	58.6	102	18	.96	0.0
1940	59.1	102	15	3.25	T
1941	52.8	91	10	1.33	T
1942	58.6	103	11	.46	0.0
1943	60.8	102	15	.15	0.0
1944	58.6	108	12	.83	T
1945	54.4	107	12	1.53	0.3
1946	56.1	93	16	1.11	T
1947	57.8	104	9	1.31	0.2
1948	57.7	101	15	1.16	0.1
1949	60.0	100	13	.89	0.1
1950	57.9	110	14	1.16	0.3
1951	57.8	99	12	.40	T
1952	60.6	100	15	.27	T
1953	60.6	103	16	.18	T
1954	57.7	100	8	.54	0.2
1955	57.2	107	9	.95	0.1
ALL YEARS	57.4			.94	

TEMPERATURE AND PRECIPITATION AVERAGES IN THIS TABLE HAVE BEEN WEIGHTED ACCORDING TO AREA.

See reference notes following Station Index.

CLIMATOLOGICAL DATA

TABLE 2

IDAHO
SEPTEMBER 1955

Station		Temperature: Average Maximum	Average Minimum	Average	Departure From Normal	Highest	Date	Lowest	Date	Degree Days	No. of Days: Max 90° or Above	Max 32° or Below	Min 32° or Below	Min 0° or Below	Precipitation: Total	Departure From Normal	Greatest Day	Date	Snow, Sleet, Hail: Total	Max. Depth on Ground	Date	No. of Days: .10 or More	.50 or More	1.00 or More
NORTHERN DIVISION																								
AVERY RS		77.4	41.1M	59.3M	0.8	99	5	28	26	216	9	0	4	0	2.38	.61	.58	15	.0	0		6	2	0
BAYVIEW MOOEL BASIN	AM	70.7	39.7	55.2		91	3	28	22+	294	2	0	6	0	1.39		.48	28	.0	0		4	0	0
BIG CREEK 1 S		68.8	28.7	48.8		93	4+	18	30	481	4	0	21	0	2.87	1.07			T	0				0
BUNGALOW RS		78.6M	42.5M	60.6M	0.7	97	4	28	26	173	8	0		0	2.55	.70	.67	15	.0	0			1	0
BURKE 2 NNE		64.7	38.1	51.4	- 0.8	86	4+	26	22+	406	0	0	7	0	3.16	.55	.73	28	.0	0		6	3	0
CLARK FORK 1 ENE		72.0	38.1	55.1	0.0	94	2	22	23	297	5	0	7	0	1.85	- .63	.57	28	.0	0		5	1	0
COBALT BLACKBIRO MINE	AM	62.0M	32.8M	47.4M		86	6	21	30	521	0	0	15	0	.50		.17	15	.5	1	15	2	0	0
COEUR O ALENE RS		76.1	45.2	60.7	2.8	97	4+	31	26	198	6	0	2	0	1.54	.16	.37	16+	.0	0		5	0	0
COTTONWOOO		70.9	41.0	56.0	- 0.8	95	6	28	30	306	5	0	5	0	1.60	.10	1.30	14	.0	0		1	1	1
OIXIE		67.2	27.7	47.5		93	5	16	30	520	3	0	25	0	1.51		.48	16	T	0		5	0	0
ELK CITY		72.3	30.1	51.2		94	5	20	30	407	6	0	21	0	1.65		.41	20	.0	0		5	0	0
ELK RIVER 1 S		73.0	36.8	54.9		93	4+	27	26	305	4	0	9	0	2.60		.80	15	.0	0		6	2	0
FENN RS		76.2	43.7	60.0	- 1.1	96	4	35	25	192	7	0	0	0	2.26	.42	.52	28	.0	0		7	1	0
GRANGEVILLE		70.7	40.8	55.8	- 1.3	93	5	28	22+	301	3	0	6	0	3.41	1.71	3.01	14	.0	0		3	1	1
KELLOGG	AM	73.9	42.0	58.0	0.9	96	5+	31	24+	249	7	0	5	0	2.74	.95	.57	21+	.0	0		7	2	0
KOOSKIA		79.1	42.8	61.0	- 0.2	101	4	30	25+	174	8	0	4	0	2.21	.69	1.19	14	.0	0		5	1	1
LEWISTON WATER PLANT		80.5	50.2	65.4	1.3	99	2+	38	22+	108	11	0	0	0	1.68	.78	1.45	14	.0	0		2	1	1
LEWISTON WB AP	//R	76.9	46.9	61.9	- 1.3	99	4	34	22+	184	8	0	0	0	1.96	1.00	1.73	14	.0	0		2	1	1
MOSCOW U OF I		74.3	43.1	58.7	0.9	95	5	30	24	233	5	0	2	0	2.00	.73	1.34	14	.0	0		4	1	1
MULLAN PASS CAA		56.6	41.5	49.1	0.2	82	4	27	21+	502	0	0	12	0	1.99	- .32	.76	14	2.7	2	29+	4	1	0
NEZPERCE 2 E		70.4	43.1	56.8		94	5	30	30	284	4	0	2	0	1.49		.98	14	.0	0		5	1	0
OROFINO		79.9	43.9	61.9	- 0.4	102	5	31	25	174	10	0	3	0	2.64	1.08	1.57	14	.0	0		5	1	1
PIERCE RS		72.6	35.7	54.2	- 0.6	93	5	25	26	322	6	0	9	0	3.26	1.27	.77	15	.0	0				0
PORTHILL		73.2	40.3	56.8	2.3	92	2+	28	22	256	3	0	5	0	2.40	.88	.51	20+	.0	0		7	2	0
POTLATCH 1 SE		72.7	38.3	55.5	- 0.9	97	5	24	25	302	5	0	6	0	1.84	.48	1.08	14	.0	0		3	1	1
PRIEST RIVER EXP STA		69.8	39.1	54.5	0.4	92	4	26	25+	319	2	0	6	0	3.19	1.44	.95	28	.0	0		6	2	0
RIGGINS RS		82.1M	51.4M	66.8M	0.4	103	5	37	24	115	11	0	0	0	1.72	.70	.96	14	.0	0		4	1	0
SAINT MARIES		75.1	37.6	56.4	- 1.0	96	5	25	26	274	6	0	6	0	2.33	1.03	.54	16	.0	0		8	1	0
SALMON		75.5	37.6	56.6	0.8	97	5	23	30	266	7	0	6	0	.35	- .48	.16	15		0		2	0	0
SANDPOINT EXP STA		69.3	40.3	54.8	- 0.5	90	2	27	25	304	1	0	6	0	2.63	.89	.60	28	T	0		8	2	0
WALLACE		69.3	39.8	54.6	- 1.9	91	5	27	25	315	2	0	6	0	2.70	.61	.67	16	T	0		6	2	0
WALLACE WOOOLANO PARK	AM	70.7	38.2	54.5	- 0.8	92	5+	26	25	331	3	0	8	0	2.57	.76	.64	15	.0	0		7	1	0
WINCHESTER 1 SE		69.0	39.1	54.1	- 0.9	90	5+	26	22+	338	2	0	6	0	1.67	- .43	1.00	14	.0	0		4	1	1
DIVISION				56.2	- 0.6										2.14	.50			.1					
SOUTHWESTERN OIVISION																								
ANDERSON OAM		78.7	46.5	62.6		102	5+	34	29+	180	9	0	0	0	.49		.36	25	.0	0		2	0	0
ARROWROCK OAM	AM	78.4	44.6	61.5	- 0.7	102	6	31	29	206	9	0	2	0	.35	- .18	.18	18	.0	0		2	0	0
ATLANTA	AM	73.0M	29.2M	51.1M		96	8	18	30	409		0		0	.67		.16	15	T	0		4	0	0
BLISS		81.6	42.5	62.1	0.9	104	5+	27	22+	184	10	0	4	0	.16	- .24	.13	19	.0	0		1	0	0
BOISE WB AP	//R	77.0	47.9	62.5	0.1	98	6	31	22	192	8	0	1	0	.12	- .34	.08	14	.0	0		0	0	0
BUHL		76.6	49.0	62.8	2.0	95	5+	35	22	170	7	0	0	0	.06	- .38	.06	19	.0	0		0	0	0
CALOWELL		76.2	43.6M	59.9M	- 1.1	94	6	30	29	212	6	0	2	0	.46	- .01	.25	16	.0	0		2	0	0
CAMBRIOGE		80.6	39.4	60.0	- 0.7	103	5	24	29	205	7	0	6	0	.99	.33	.57	14	.0	0		3	1	0
CASCAOE 1 NW	AM	69.7	35.2	52.5		90	7	24	30	377	1	0	9	0	.88		.44	15	.0	0		3	0	0
CHALLIS		73.7	40.4	57.1	1.0	91	4+	26	30	262	5	0	4	0	.33	- .29	.14	20	.0	0		2	0	0
CLIFFS		69.9M	33.4M	51.7M		97	5	21	21+	424		0		0	.32		.22	14	.0	0		2	0	0
COUNCIL		80.2	43.3	61.8	1.6	102	2+	22	30	192	10	0	4	0	1.76	.83	.60	16	.0	0		3	3	0
OEAOWOOO DAM		72.0	31.8	51.9	1.3	96	6	22	22+	395	5	0	17	0	1.29	.30	.56	16	.0	0		3	1	0
OEER FLAT OAM		75.7	46.7	61.2	- 0.1	96	7	31	29	179	6	0	1	0	.36	- .02	.24	14	.0	0		2	0	0
OEER POINT		61.5	44.7	53.1		87	5	25	21	414	0	0	6	0	.43		.18	15	.0	0		3	0	0
EMMETT 2 E		78.7M	44.8M	61.8M	- 1.5	96	1+	30	29+	160	8	0	2	0	.45	- .13	.29	16	.0	0			0	0
FAIRFIELO RS		74.6	34.5	54.6		95	5	19	30	320	7	0	11	0	.34		.27	19	.0	0		1	0	0
FAIRYLAWN		74.6M	37.8M	56.2M		96	5	25	22+	321	6	0		0	.44				.0	0			0	0
GAROEN VALLEY RS		82.0	39.4	60.7	1.6	106	5	26	30	191	12	0	6	0	1.03	.15	.36	17	.0	0		3	0	0
GLENNS FERRY		76.2M	41.6M	58.9M	- 3.9	99	5	27	29	225	9	0	7	0	.05	- .26	.05	19	.0	0		0	0	0
GOOOING CAA AP		76.7	46.3	61.5	1.6	100	5+	30	22	214	8	0	2	0	.61	.22	.50	24	.0	0		2	1	0
GRANO VIEW		84.6	42.4	63.5	2.0	104	5	29	29+	150	13	0	5	0	.17	- .25	.08	19	.0	0		0	0	0
GRASMERE		75.2M	39.8M	57.5M		98	4	22	29	270	8	0	6	0	.56		.56	19	.0	0		1	1	0
HAILEY AP		73.0	35.6	54.3	- 2.3	94	5	21	29+	342	7	0	13	0	.33	- .37	.32	19	.0	0		1	0	0
HAZELTON		77.0	43.2	60.1	- 0.9	98	5	32	22+	199	6	0	3	0	.27	- .18	.26	17	.0	0		1	0	0
HILL CITY		74.8	33.8	54.3	0.4	98	5	20	22	333	7	0	11	0	.69	.27	.36	19	.0	0		2	0	0
HOLLISTER		75.4	45.4	60.4	1.5	96	6	27	29	216	4	0	3	0	.30	- .16	.30	17	.0	0		1	0	0
IOAHO CITY		77.0	32.4	54.7	- 2.2	99	5	20	29+	315	7	0	12	0	.47	- .19	.22	15	.0	0		2	0	0
JEROME		77.3	43.4	60.4	- 1.1	102	5	29	22+	214	8	0	3	0	.19	- .15	.13	19	.0	0		1	0	0
KUNA 2 NNE		75.7	41.5M	58.6M	- 2.9	96	6	27	29+	230	7	0	6	0	.18	- .35	.11	14	.0	0		1	0	0
LOWMAN		74.7M	31.2M	53.0M	- 1.9	98	6	20	22+	359	7	0	16	0	.89	- .11	.36	16	.0	0		3	0	0
MC CALL		68.2	36.6	52.4	0.6	91	5+	24	30	378	2	0	7	0	1.52	.42	.76	16	.0	0		3	1	0
MERIOIAN 1 W		75.5	44.4	60.0	- 1.2	96	6	30	22+	208	7	0	3	0	.19	- .32	.12	15	.0	0		1	0	0
MESA		80.1	46.5	63.3		102	6	31	30	174	9	0	1	0	1.62				.0	0				0
MOUNTAIN HOME 1 NE		83.0	43.2	63.1	3.2	107	5	27	29+	189	13	0	6	0	.05	- .43	.03	19	.0	0		0	0	0
NAMPA 2 NW	AM	78.6	44.0	61.3		97	6+	30	29+	183	8	0	3	0	.31		.24	15	.0	0		1	0	0
NEW MEAOOWS RS	AM	M	M	M		95	6				6	0		0	1.61	.50	.98	15	.0	0		3	1	0
OBSIOIAN 4 NNE		68.8M	25.6	47.2M	- 0.6	86	6	9	22	510	0	0	25	0	1.04	.11	.37	15	.0	0		3	0	0
OLA 5 S		80.1	39.5	59.8		102	5	24	29	207	7	0	7	0	.74		.36	16	.0	0		2	0	0
PARMA EXP STA		80.2	43.3	61.8	0.0	99	7	30	27+	173	8	0	6	0	1.05	.61	.78	16	.0	0		2	1	0
PAYETTE		80.0	44.4	62.2	0.7	98	3	31	27+	155	8	0	4	0	.40	- .06	.30	14	.0	0		2	0	0
RICHFIELO		74.8	40.5	57.7	- 0.4	94	5+	26	29	261	7	0	5	0	.50	.04	.31	25	.0	0		2	0	0
SHOSHONE		79.8	41.8	60.8	1.7	101	5	25	22	203	10	0	4	0	.02	- .46	.02	25	.0	0		0	0	0
STIBNITE	AM	64.6	33.9	49.3		89	7	21	22+	473	0	0	12	0	1.96		.83	15	6.0	T	15+	3	2	0
SUN VALLEY		73.0	27.3	50.2	0.2	93	1	13	29	439	6	0	23	0	.30	- .63	.18	18	.0	0		1	0	0
SWAN FALLS PH		85.4M	53.6M	69.5M	2.2	106	5			74	12	0	0	0	.11	- .31	.11	15	.0	0		1	0	0
THREE CREEK		76.7	34.8	55.8		99	5	16	29	313	9	0	10	0	.68	- .18	.37	17	.0	0		2	0	0
TWIN FALLS 2 NNE		78.2	43.2	60.7	1.2	101	5	30	23	189	8	0	5	0	.23	- .34	.13	17	.0	0		1	0	0
TWIN FALLS 3 SE	AM	78.3	42.3	60.3	0.8	101	6	30	23	211	8	0	2	0	.22	- .21	.15	17	.0	0		1	0	0
WEISER 1 S		79.7	41.3	60.5	- 2.9	98	6	28	30	188	8	0	6	0	.52	.09	.36	14	.0	0		1	0	0
DIVISION				58.3	- 0.3										.57	- .12			.1					
SOUTHEASTERN OIVISION																								
ABEROEEN EXP STA		76.1	39.1	57.6	0.1	94	6	25	30	235	7	0	6	0	.18	- .49	.06	17+	.0	0		0	0	0

See Reference Notes Following Station Index

CLIMATOLOGICAL DATA

TABLE 2 - CONTINUED

IDAHO
SEPTEMBER 1955

Station		Temperature: Average Maximum	Average Minimum	Average	Departure From Normal	Highest	Date	Lowest	Date	Degree Days	No. of Days: Max 90° or Above	Max 32° or Below	Min. 32° or Below	Min. 0° or Below	Precipitation: Total	Departure From Normal	Greatest Day	Date	Snow, Sleet, Hail: Total	Max. Depth on Ground	Date	No. of Days: 1.0 or More	.50 or More	1.00 or More
AMERICAN FALLS 1 NW		75.7	42.7	59.2	[illegible]	94	1	27	23	217	7	0	3	0	.18	- .53	.18	19	.0	0		1	0	0
ARCO		73.[illegible]	36.7	55.1	- 0.2	94	6	22	30	319	8	0	8	0	.34	- .22	.19	18	.0	0		2	0	0
ASHTON 1 S		69.[illegible]	34.[illegible]	52.2	- 2.2	88	6	20	28	377	0	0	13	0	.27	- .85	.17	24	.0	0		2	0	0
BLACKFOOT		76.2	43.[illegible]	60.[illegible]	2.9	97	6	[illegible]0	30	203	7	0	3	0	.34	- .42	.24	21	.0	0		2	0	0
BURLEY	AM	74.4	45.4	62.4	2.1	101	1	[illegible]3	22+	169	10	0	0	0	.10	- .41	.07	18	[illegible]	0		0	0	0
BURLEY CAA AP		76.1	4[illegible].3	58.[illegible]	- 0.8	97	6	28	30	238	7	0	5	0	.33	- .55	.30	17	.0	0		1	0	0
CHILLY BARTON FLAT		69.0	[illegible].4	48.7	- 2.1	86	4+	13	30	481	0	0	19	0	.31	- .60	.22	24	.0	0		1	0	0
CONDA	AM	75.3	35.5	55.9	[illegible]	92	7	19	22	286	6	0	6	0	2.53	.94	.98	25	.0	0		5	2	0
DRIGGS	AM	72.6	3[illegible].7	54.2	2.6	90	5+	23	22+	327	2	0	7	0	1.05	- .38	.50	20	.0	0		4	1	0
DUBOIS EXP STA		72.3	43.7	58.[illegible]	1.7	92	7	29	30	265	5	0	3	0	.23	- .64	.18	18	.0	0		1	0	0
DUBOIS CAA AP		72.8	41.1	57.[illegible]	- 0.8	95	5	26	29	281	5	0	5	0	.12	- .83	.10	25	.0	0		1	0	0
FORT HALL IND AGENCY		77.5	41.[illegible]	59.[illegible]	1.5	98	6	27	23	215	8	0	4	0	.10	- .70	.06	19	.0	0		0	0	0
GRACE		71.1	3[illegible].3	55.2	- 1.[illegible]	89	6+	25	22	301	0	0	4	0	1.34	.27	.77	24	.0	0		3	1	0
GROUSE		69.7	3[illegible].[illegible]	49.9		90	6	12	29	449	1	0	18	0	.24	- .37	.14	19	.0	0		2	0	0
HAMER 4 NW		75.[illegible]	36.3	55.7	0.[illegible]	93	6	24	29+	284	5	0	8	0	.31	- .42	.26	25	.0	0		1	0	0
IDAHO FALLS 6 NE		72.9	41.0	56.9		94	6	27	30	257	3	0	4	0	.46		.28	25	.0	0		2	0	0
IDAHO FALLS CAA AP		73.9	40.8	57.4	[illegible].4	94	5+	27	30	253	6	0	4	0	.30	- .52	.12	25	.0	0		1	0	0
IDAHO FALLS 42 NW WB	R	74.4	35.4	54.9	- [illegible]	95	1+	19	30	314	7	0	12	0	.27	- .32	.21	25				1	0	0
IDAHO FALLS 46 W WB	R	73.8	36.4	55.1	- 0.9	96	6	20	29+	310	7	0	6	0	.21	- .15	.12	17	.0	0		1	0	0
IRWIN 2 S		72.0	38.8	55.9	2.[illegible]	91	4	26	22+	292	3	0	4	0	1.71	.53	.57	24	.0	0		6	1	0
ISLAND PARK OAM		67.5	33.5	50.5	- 0.9	87	6	20	29+	430	0	0	10	0	.96	- .74	.40	20	1.5	0		3	0	0
LIFTON PUMPING STA		71.4	37.2	54.3	- 1.[illegible]	88	4	24	22	318	0	0	6	0	1.62	.78	.67	25	.0	0		3	2	0
MACKAY RS		71.5	38.5	55.0	- 0.8	91	5	25	29+	318	4	0	8	0	.18	- .62	.09	25	.0	0		0	0	0
MALAD		77.7	42.9	60.[illegible]	[illegible].6	96	1	30	22+	188	6	0	4	0	.93	- .20	.37	19	.0	0		4	0	0
MALAD CAA AP		77.3	39.1	58.2		95	1+	27	23+	223	7	0	6	0	.72		.22	24	.0	0		5	0	0
MAY RS		72.2	34.2	53.3	- 2.2	92	4	20	30	348	4	0	9	0	.35	- .34	.12	19	.0	0		2	0	0
MC CAMMON		76.9	38.9	57.9		94	5+	25	22	234	6	0	5	0	.67		.37	25	.0	0		3	0	0
MINIDOKA DAM		75.2	47.6	61.4		96	6	33	29	189	6	0	0	0	.56		.31	25	.0	0		2	0	0
MONTPELIER RS	AM	74.3	36.0	55.2	0.5	92	1	22	22+	298	7	0	7	0	1.40	.34	.64	25	.0	0		3	1	0
OAKLEY		75.1	44.9	60.0	0.5	97	6	28	22	223	8	0	5	0	.33	- .43	.26	17	.0	0		1	0	0
PALISADES DAM		72.8	39.2	56.0		90	1+	26	22	279	2	0	4	0	1.51		.52	24	.0	0		5	1	0
PAUL 1 E	AM	76.5	39.5	58.0	- 0.9	97	7	27	23	251	8	0	6	0	.22	- .48	.21	18	.0	0		1	0	0
POCATELLO WB AP	//R	75.2	43.5	59.4	- 0.4	97	6	29	23	220	7	0	1	0	.29	- .61	.11	19	.0	0		2	0	0
PRESTON SUG FACT 2 SE		78.4	41.7	60.1	2.0	95	1+	28	22+	185	8	0	4	0	2.54	1.54	1.18	24	.0	0		4	2	1
RUPERT	AM	78.9	40.5M	59.7M	0.9	99	7	29	29	230	11	0	4	0	.19	- .37	.15	18	.0	0		1	0	0
SAINT ANTHONY		73.1	38.0	55.6		93	6	22	30	290	3	0	7	0	.47	- .61	.33	25	.0	0		1	0	0
SPENCER RS		68.4	36.3	52.4	- 0.2	87	4	21	30	375	0	0	9	0	.16	- 1.02	.06	18	.0	0		0	0	0
SPRINGFIELD 1 SE		76.6	38.3	57.5	0.0	97	6	23	22+	249	7	0	8	0	.24	- .57	.21	25	.0	0		1	0	0
STREVELL		75.0	40.8	57.9		94	6	24	29	256	6	0	5	0	.21		.14	19	.0	0		1	0	0
SUGAR		73.1	38.1	55.6	1.0	93	2	22	30	285	4	0	5	0	.41	- .56	.35	25	.0	0		1	0	0
TETONIA EXP STA		69.4	35.6	52.5		90	5	19	30	371	1	0	8	0	.86		.35	19				3	0	0
DIVISION				56.4	0.5										.61	- .31			T					
STATE				57.2	- 0.1										.95	- .04			.1					

DAILY PRECIPITATION

Table 3

Station		Total	1	2	3	4	5	6	7	8	9	10	11	12	13	14	15	16	17	18	19	20	21	22	23	24	25	26	27	28	29	30	31
ABERDEEN EXP STA		.18																	.06	.01	.06	.02					.03						
AMERICAN FALLS 1 NW		.18																			.18												
ANDERSON OAM		.49														T	T		.01	T	.12						.36	T					
ARCO		.34																	.15	.19													
ARROWROCK OAM		.35															.12		.05	.18						T				T			
ASHTON 1 S		.27																								.17	.10	T	T				
ATLANTA		.67															.16		.13	.14		.14				.03	.07	T	T				
AVERY RS		2.38														.37	.58	.48	.12			.07	.17						.04	.51	.03	.01	
BAYVIEW MODEL BASIN		1.39														.15	.02	.02	.05			.26	.40						.01	.48			
BIG CREEK 1 S		2.87						T			.51					.30	.41	.51	*	.16						*	.80			.18			
BLACKFOOT		.34																	T		T		.24			T	.10						
BLISS		.16																			.13						.03						
BOISE WB AP	//R	.12														.08		.02	T							.02				T			
BUHL		.08																	T		.06						T						
BUNGALOW RS		2.55														.40	.67	.32	.38			.05	*	.24						.42	.08	.01	
BURKE 2 NNE		3.16									.02					.46	.66	.69	.07			.07	.27						.13	.73	.06		
BURLEY		.10																	.02	.07	T						.01						
BURLEY CAA AP		.33																	.30	T	.02	.01					T						
CALDWELL		.46														T	.21	.25															
CAMBRIDGE		.99														.57	.11	.31															
CASCADE 1 NW		.88															.44	.11	.32												.01		
CENTERVILLE ARBAUGH		.86														.11	.25	.25		.13						.02	.08			.02			
CHALLIS		.33																		.13	.02	.14				.01	.03			T			
CHILLY BARTON FLAT		.31						T													.09					.22							
CLARK FORK 1 ENE		1.85														.19	.07	.25				.46	.08						.23	.57			
CLIFFS		.32														.22		T			.10												
COBALT BLACKBIRD MINE		.50															.17	.06	.07	.10			.03								.07		
COEUR D ALENE PS		1.54														.16	T	.37	.04			.02	.32	T					.37	.26			
CONDA		2.53															.70			.28	.25	.02	T			.23	.98	.07					
COTTONWOOD		1.60								.07						1.30	.07	.09	.04											.03			
COUNCIL		1.78														.59	.57	.60	T														
CROUCH 2 NNW		.96														.35	.03	.55								.03							
DEADWOOD OAM		1.29														.17	.39	.56	T	.03		T				.08	.01			.05			
DEER FLAT OAM		.38														.24		.12												T			
DEER POINT		.43														.12	.18	.13									T						
DIXIE		1.51									T					.35	.22	.48	.21		.05	.05	T							.15			
DRIGGS		1.05																		.10		.50	.10				.30	.05					
DUBOIS EXP STA		.23																		.18	.01	T					.03	.01					
DUBOIS CAA AP		.12															T		.02		T	T				T	.10			T			
ELK CITY		1.65						T								.35	.09	.03	.29			.41	.15	.03					.28	.02			
ELK RIVER 1 S		2.60														.61	.80	.42	.13			.03	.33						.05	.23	T		

See Reference Notes Following Station Index

DAILY PRECIPITATION

Table 3—Continued

IDAHO
SEPTEMBER 1955

Station	Total	1	2	3	4	5	6	7	8	9	10	14	12	13	14	15	16	17	18	19	20	21	22	23	24	25	26	27	28	29	30	31
		Day of month																														
EMMETT 2 E	.45														*	.16	.29															
FAIRFIELD RS	.34															.01	T	T		.27	.02					.04						
FAIRYLAWN	.44														*		*			.44												
FENN RS	2.26								T						.27	.37	.17	.34	T		.24	.30	.05	T					.52	T		
FORT HALL IND AGENCY	.10																.04			.06	T											
GARDEN VALLEY RS	1.03														.03	.30	.29	.36	.01							.04			T			
GLENNS FERRY	.05																			.05												
GOODING CAA AP	.61																			.11					.50	T						
GRACE	1.34																	.08	.15		.02				.77	.32						
GRAND VIEW	.17															.02		.07		.08												
GRANGEVILLE	3.41								.02						3.01	T	.13	T			.06	.11							.08			
GRASMERE	.56																			.56												
GROUSE	.24																	.10		.14									T			
HAILEY AP	.33																			.32						.01						
HAMER 4 NW	.31																			.03	.02				T	.26	T					
HAZELTON	.27																	.26		.01						T						
HILL CITY	.69																	T		.36	.05					.28						
HOLLISTER	.30																T	.30														
HOWE	.12																	.06		.04						.02						
IDAHO CITY	.47														.01	.22	.08	.02	.14										T			
IDAHO CITY 11 SW	.28														.05	.15	.08	T														
IDAHO FALLS 6 NE	.46															.05		T	.10	.03					T	.28						
IDAHO FALLS CAA AP	.30															T		.08		.06	T				.04	.12						
IDAHO FALLS 42 NW WB R	.27																			.06						.21						
IDAHO FALLS 46 W WB R	.21																	.12		.02	T					.07						
IRWIN 2 S	1.71							T								.17		.17	T	.26	T	.31			.57	.23						
ISLAND PARK DAM	.96									T										.27	.40	.06				.15			.08			
JEROME	.19																	.04		.13						.02						
KAMIAH 1 NE	2.09									.15					.22	*	*	1.60			.07	T							.05			
KELLOGG	2.74									T					.36	.37	.45	.19			.06	.57	T					T	.57	.16	.01	
KOOSKIA	2.21								.04						1.17	.06	.18	.42			.12	.15							.07			
KUNA 2 NNE	.10														.11		.07	T														
LEWISTON WATER PLANT	1.68														1.45	.05	.07	T				T						T	.11			
LEWISTON WB AP //R	1.96								T						1.73	T	.04					T						T	.19			
LIFTON PUMPING STA	1.62																	.02		.55					.07	.67	.31					
LOWMAN	.89														.05	.22	.36	.20											.06			
MACKAY RS	.18															.01		.01	.01	.01	T				.05	.09						
MALAD	.93																	.17		.37					.23	.16						
MALAD CAA AP	.72																	.10	.11	.18	T				.22	.11						
MAY RS	.35															T		T	.04	.12	.09				T	.10			T			
MC CALL	1.52														.31	.44	.76												.01			
MC CAMMON	.67							T											.10	.09						.37	.11					
MERIDIAN 1 W	.19														T	.12	.05		.02							T						
MESA	1.62														.65	*	.70	.27														
MINIDOKA DAM	.56																	.25								.31						
MONTPELIER RS	1.40																		.03	.42	T	T			T	.64	.31				T	
MOSCOW U OF I	2.00														1.34	.04	.22					.10		.02					.28		T	
MOUNTAIN HOME 1 NE	.05																	.02	T	.03					T	T						
MULLAN PASS CAA	1.99									.02					.76	.24	.44				.09	.06						.02	.29	.07		
NAMPA 2 NW	.31														T	.24	.05	.02														
NEW MEADOWS RS	1.61								.03						.15	.98	.45															
NEZPERCE 2 E	1.49								.11						.98	.05	.15	.10			T								.10			
OAKLEY	.33																	.26		.05	.02											
OBSIDIAN 4 NNE	1.04															.37	.26									.32				.09		
OLA 5 S	.74														.27	.08	.36	.03														
ORDFINO	2.64														1.57	.37	.27	.06			.01	.13							.22	.01		
PALISADES DAM	1.51							T								.15		.04	.08	.18	T	.19			.52	.35	T					
PARMA EXP STA	1.05														.04	.23	.78															
PAUL 1 E	.22																		.21		.01											
PAYETTE	.40														.30		.10															
PIERCE RS	3.26								.06						.60	.77	.22	*	.35		.12	*	.64						.48	.02		
POCATELLO WB AP //R	.29							T										.06	T	.11	.02				T	.10						
PORTHILL	2.40										.17						.40				.51	.12						.41	.51	.28		
POTLATCH 1 SE	1.84						T								1.08	T	.32					.07						T	.37			
PRESTON SUG FACT 2 SE	2.54																	.03	.05	.35					1.18	.68	.25					
PRIEST RIVER EXP STA	3.19									.03					.36	.03	.31				.30	.44	T				.01	.70	.95	.06	T	
RICHFIELD	.50																	.05			.14					.31						
RIGGINS RS	1.72						T		.18						.96	.38	T	.20											T			
RUPERT	.19																	.04	.15		T											
SAINT ANTHONY	.47															.02			.04	.08					T	.33						
SAINT MARIES	2.33														.44	.15	.54	.10			.40	.14						.30	.26			
SALMON	.35						.02									.16	.12		.01	.03	T	.01							T			
SANDPOINT EXP STA	2.63							T	T	.15					.27	.21	.29				.25	.27						.58	.60	.01		
SHOSHONE	.02																	T								.02						
SPENCER RS	.16							T		T								T	.06	.04	.03					.03						
SPRINGFIELD 1 SE	.24																	.03	T							.21						
STIBNITE	1.96							T		.04						.83	.22	.61	T	T		.02				.07			.09	.08		
STREVELL	.21																	.07		.14												
SUGAR	.41																			.02		T			.04	.35						
SUN VALLEY	.30														T	.03	.02		.18	.02				T	.05			T				
SWAN FALLS PH	.11															.11	T															
TETONIA EXP STA	.86															.11		.07		.35	.04	.03					.26					
THREE CREEK	.68																	.37	.26		.05					T						
TWIN FALLS 2 NNE	.23																T	.13		.06	T					.04						
TWIN FALLS 3 SE	.22																	.15			.02					.05						
WALLACE	2.70								T						.60	.30	.67	.05			.08	.40						.10	.47	.03		
WALLACE WOODLAND PARK	2.57														.19	.64	.30	.40			.04	.44	.02						.43	.10	.01	
WEISER 1 S	.52														.36	.08	.08															
WINCHESTER 1 SE	1.67								.01						1.00	.16	.29					.07							.14			

See reference notes following Station Index.

DAILY TEMPERATURES

Station		Day Of Month 1	2	3	4	5	6	7	8	9	10	11	12	13	14	15	16	17	18	19	20	21	22	23	24	25	26	27	28	29	30	31	Average
ABERDEEN EXP STA	MAX	93	90	90	90	91	94	93	87	80	80	87	83	87	81	71	73	70	68	68	68	66	63	67	60	51	65	72	67	63	66		76.1
	MIN	41	40	42	41	41	46	48	52	42	37	37	44	36	46	44	33	47	32	47	37	44	27	26	34	38	37	30	48	31	25		39.1
AMERICAN FALLS 1 NW	MAX	94	92	91	90	93	92	92	88	79	78	84	83	86	85	72	73	70	66	65	65	64	61	64	61	54	64	71	69	62	64		75.7
	MIN	45	42	42	43	46	51	53	63	43	42	41	57	42	55	46	36	46	34	49	38	44	34	27	36	39	35	44	48	30	29		42.7
ANDERSON DAM	MAX	97	97	96	98	102	102	97	91	80	87	94	85	89	84	64	68	63	73	68	66	61	64	67	65	59	66	78	69	62	68		78.7
	MIN	52	52	54	55	55	59	58	56	50	50	50	50	49	52	41	50	40	41	49	44	37	35	39	40	46	40	38	44	34	34		46.5
ARCO	MAX	91	90	90	90	92	94	91	90	83	75	82	80	82	72	67	65	60	69	59	61	61	60	63	62	48	67	70	60	62	68		73.5
	MIN	49	43	44	40	45	49	48	46	44	46	36	38	35	35	39	32	34	38	45	35	34	24	24	24	39	39	23	26	24	22		36.7
ARROWROCK DAM	MAX	98	97	98	96	97	102	100	97	81	83	86	91	84	89	70	64	70	65	71	58	69	62	64	68	65	58	68	79	59	63		78.4
	MIN	52	53	54	55	56	59	56	56	49	48	49	47	46	51	41	43	40	41	45	40	34	33	37	37	41	37	36	39	31	32		44.6
ASHTON 1 S	MAX	82	80	82	84	84	88	78	77	74	78	75	76	70	68	71	64	61	63	60	62	61	57	62	64	61	65	61	56	60	62		69.5
	MIN	38	40	41	43	43	41	43	49	46	43	41	39	36	37	34	32	30	29	32	34	22	27	33	32	31	31	30	20	23	25		34.8
ATLANTA	MAX	90	90	95			95	90	96	82	80		85	83	76	56	55	66	60	61	66	65	68	65	62	49	70	62	70	65	69		73.0
	MIN	30	29	32			36	34	33	29	37		28	31	30	32	34	33	33	34	20	24	22	20	34	27	22	32	35	20	18		29.2
AVERY RS	MAX	94	94	95	98	99	98	91	90	86	92	85	80	87	84	58	57	66	71	75	73	73	65	68	65	70	72	65	60	54	57		77.4
	MIN	42	45	45	48	48	49	51	50	45	45	46	37	40	45	44	43	42	37	38	44	39	34	29	29	29	28		42	42	36		41.1
BAYVIEW MODEL BASIN	MAX	88	90	91	81	86	82	81	83	81	84	76	81	75	74	60	57	54	60	64	73	64	59	61	63	65	60	65	56	52	54		70.7
	MIN	41	40	43	47	46	46	47	48	45	45	44	43	37	50	44	43	38	35	32	40	38	28	33	32	28	30	39	36	41	31		39.7
BIG CREEK 1S	MAX	89	89	90	93	93	91	87	77	74	78	82	77	78	68	47	51	52	54	65	59	53	60	58	41	56	64	69	52	54	64		68.8
	MIN	26	26	25	31	32	35	33	31	35	28	28	27	24	35	32	36	35	37	25	33	36	20	24	21	26	25	23	27	26	18		28.7
BLACKFOOT	MAX	94	92	92	92	94	97	92	86	78	81	86	83	87	78	72	74	67	71	66	68	62	63	68	61	50	65	72	65	63	66		76.2
	MIN	48	47	46	47	48	50	55	59	48	43	44	53	44	54	47	38	47	35	48	44	45	32	32	38	38	41	36	43	33	30		43.8
BLISS	MAX	100	100	98	99	104	104	99	93	85	88	94	87	91	85	70	76	71	74	69	70	67	66	69	69	63	70	79	70	67	70		81.6
	MIN	49	49	51	53	51	54	56	52	44	47	47	45	46	47	44	40	42	35	48	40	40	27	31	34	41	35	33	37	27	30		42.5
BOISE WB AP	MAX	91	94	92	94	97	98	97	81	80	85	85	81	93	72	65	68	66	71	62	70	61	65	67	67	62	68	82	67	63	65		77.0
	MIN	53	60	59	59	64	69	67	58	53	54	60	47	54	47	41	48	42	38	48	41	37	31	44	37	41	40	38	39	35	34		47.9
BUHL	MAX	90	94	92	92	95	95	91	89	80	80	86	84	85	83	72	73	69	65	64	67	66	61	61	62	59	67	76	74	63	64		76.6
	MIN	58	59	60	60	61	62	61	61	54	52	53	56	53	52	45	49	46	38	47	46	40	35	37	40	44	40	40	49	36	36		49.0
BUNGALOW RS	MAX	94	95	95	97	96	95	91	90	83	89	88	85	81	81	56	56	65	70	75	71		66					67	65	55	59		78.6
	MIN	41	41	43	47	47	48	52	50	48	43	44	38	39	43	41	45	44	41	38	44		35				28	41	41	41	41		42.5
BURKE 2 NNE	MAX	79	82	81	86	84	84	86	78	78	76	74	70	75	70	51	47	51	57	61	57	51	51	53	51	56	57	57	50	42	45		64.7
	MIN	41	43	45	46	42	48	50	48	48	43	42	35	36	44	38	38	38	30	33	40	34	26	28	27	26	28	42	35	36	32		38.1
BURLEY	MAX	101	96	94	95	95	97	99	98	85	84	86	93	86	90	78	70	75	55	74	65	71	61	65	68	68	55	70	79	65	65		79.4
	MIN	50	50	50	50	51	54	55	60	49	45	45	54	45	52	46	45	48	35	49	45	45	33	33	36	43	40	35	51	34	33		45.4
BURLEY CAA AP	MAX	93	93	93	94	96	97	95	82	80	85	89	84	89	75	68	72	54	70	60	68	59	63	67	65	53	66	78	64	63	67		76.1
	MIN	45	45	44	45	45	50	51	47	44	40	41	48	41	50	45	40	37	32	42	42	38	29	30	35	36	36	35	40	29	28		40.3
CALDWELL	MAX	88	90	90	91	92	94	93	85	84	84	84	80	87	69	65	70	65	70	69	71	63	64	67	67	66	69	76	65	64	65		76.2
	MIN	47	47	49	51	51	55	53	54				45	43	52	40	45	47	42	49	39	38	34	40	39	39	33	34	49	30	31		43.6
CAMBRIDGE	MAX	98	101	100	99	103	101	96	89	85	89	88	85	86	76	62	68	67	72	75	72	64	67	72	69	69	71	78	74	67	76		80.6
	MIN	43	39	42	55	46	54	49	48	42	38	40	40	34	47	38	44	45	44	42	38	36	29	29	44	36	27	25	39	24	26		39.4
CASCADE 1 NW	MAX	89	86	88	87	89	89	90	89	74	75	79	82	75	80	56	54	55	55	61	63	60	51	58	60	56	56	61	69	51	54		69.7
	MIN	41	35	38	40	45	41	47	45	43	39	38	38	35	34	37	38	38	38	35	33	33	25	25	29	31	28	27	31	26	24		35.2
CHALLIS	MAX	90	90	89	91	91	89	91	89	77	79	83	80	85	80	68	62	61	63	63	63	60	62	62	62	47	64	72	72	60	66		73.7
	MIN	44	45	46	47	50	47	47	51	45	44	43	43	40	46	39	44	36	43	37	40	34	27	35	41	39	35	30	38	29	26		40.4
CHILLY BARTON FLAT	MAX	84	83	84	86	86	83	86	82	71	76	75	76	80	71	72	62	63	61	60	59	53	58	61	57	44	58	65	56	55	62		69.0
	MIN	29	30	31	30	34	35	34	37	34	33	31	27	25	20	31	28	24	37	35	32	21	17	21	37	33	34	15	27	16	13		28.4
CLARK FORK 1 ENE	MAX	90	94	91	90	90	83	81	84	81	85	79	76	77	71	57	54	65	69	74	70	60	63	64	67	66	62	54	53	51	60		72.0
	MIN	38	39	41	41	41	43	43	38	46	44	41	37	34	51	44	42	39	31	32	47	37	27	22	27	26	27	46	43	40	36		38.1
CLIFFS	MAX	92			94	97	92	90	81						70	61	63	52		62	62	55	62	63	57	56	64	74	63	60	67		69.9
	MIN	40			42	48	52	45	40						36	35	40	30		28	31	21	21	33	23	31	23	31	33	29	23		33.4
COBALT BLACKBIRD MINE	MAX	84	81	82	81		86	85	84	75	64	69	75	72	75	58	45	48	47	49	53	53	41	49	52	38	44	57	63	41	46		62.0
	MIN	39	38	39	41		44	43	46	36	36	37	36	34	37	29	29	35	32	29	29	29	23	25	27	27	28	28	28	26	21		32.8
COEUR D ALENE RS	MAX	91	93	93	97	97	96	89	88	86	89	89	78	84	80	59	61	61	68	73	74	62	66	69	68	66	69	67	57	54	58		76.1
	MIN	49	50	52	50	51	52	54	50	51	51	51	51	42	54	46	46	41	42	40	51	41	34	32	34	33	31	49	43	45	40		45.2
CONDA	MAX	91	91	89	88	91	91	92	90	89	87	80	84	84	81	83	63	77	76	64	67	61	60	64	67	52	55	55	66	61	61		75.3
	MIN	40	35	35	37	40	40	48	54	52	33	33	38	35	50	41	37	36	36	39	33	40	19	23	30	36	36	32	39	25	23		36.5
COTTONWOOD	MAX	86	89	90	90	92	95	91	73	79	85	80	79	84	63	55	59	55	60	65	60	50	55	60	58	58	68	76	52	58	63		70.9
	MIN	45	43	52	50	54	59	52	53	43	43	45	38	42	44	38	40	43	34	34	42	39	29	34	30	30	32	42	36	35	28		41.0
COUNCIL	MAX	100	102	101	99	102	102	98	91	85	90	90	85	86	80	61	65	64	70	70	71	67	65	70	69	68	70	75	77	65	68		80.2
	MIN	54	49	56	55	50	61	50	51	50	46	44	43	39	46	43	47	45	44	49	40	40	40	34	43	40	30	23	42	23	22		43.3
DEADWOOD DAM	MAX	87	90	91	93	94	96	89	85	76	80	86	80	80	75	54	56	57	65	62	62	55	59	61	58	50	62	71	67	58	62		72.0
	MIN	30	30	34	39	37	43	39	37	36	32	32	30	28	37	35	38	37	31	32	34	27	22	28	26	27	27	26	33	24	22		31.8
DEER FLAT DAM	MAX	89	90	91	92	91	95	96	84	80	85	81	80	88	72	64	70	66	68	66	64	60	65	66	65	65	68	78	62	64	67		75.7
	MIN	53	50	54	57	52	54	56	64	52	49	48	48	46	49	40	48	48	48	52	40	42	35	42	45	44	35	36	50	31	34		46.7
DEER POINT	MAX	81	82	80	81	87	82	79	75	66	70	74	72	71	70	44	49	47	54	51	50	48	46	50	43	41	50	55	48	47	51		61.5
	MIN	65	65	64	67	68	70	64	50	47	53	57	51	55	36	29	34	35	35	40	38	25	30	37	37	33	33	32	30	29	33		44.7
DIXIE	MAX	86	87	88	91	93	91	86	74	71	76	81	74	78	54	47	45	50	56	64	58	46	56	55	51	59	61	69	58	53	58		67.2
	MIN	28	26	27	31	32	37	35	34	28	27	27	24	24	29	32	32	36	32	23	28	30	18	33	19	22	18	29	30	24	16		27.7
DRIGGS	MAX	89	86	84	87	90	89	90	89	84	70	79	79	82	80	79	70	69	70	69	65	63	57	58	55	50	54	54	60	63	65		72.6
	MIN	42	38	34	40	42	45	48	42	34	39	34	44	38	40	40	34	40	34	40	34	35	23	26	30	35	38	30	27	23	23		35.7
DUBOIS EXP STA	MAX	90	88	88	91	90	91	92	87	79	77	79	81	82	80	69	67	64	64	61	61	56	57	62	58	47	61	67	64	57	58		72.3
	MIN	57	57	56	58	52	53	56	57	46	47	47	46	42	51	42	37	45	41	44	40	35	30	33	40	33	35	34	39	30	29		43.7
DUBOIS CAA AP	MAX	90	89	89	91	95	91	92	83	75	78	82	82	84	78	62	68	62	67	64	60	59	59	65	57	47	63	69	63	59	60		72.8
	MIN	49	50	52	52	48	52	53	55	45	47	42	43	38	48	42	33	45	41	41	37	32	28	34	42	34	33	31	33	26	28		41.1
ELK CITY	MAX	90	91	88	92	94	93	91	87	78	77	84	79	84	77	54	60	54	64	68	62	49	58	59	57	52	67	76	68	53	62		72.3
	MIN	28	24	28	30	32	36	38	27	33	38	28	24	24	30	30	36	41	35	30	35	36	30	31	21	21	25	29	31	32	20		30.1
ELK RIVER 1 S	MAX	88	89	90	93	93	92	86	86	80	85	83	77	80	78	56	59	62	65	69	68	57	59	64	62	64	65	66	63	52	60		73.0
	MIN	34	37	39	41	42	43	46	46	40	39	39	32	33	43	39	43	41	30	31	41	38	28	31	28	28	27	39	40	36	29		36.8

See reference notes following Station Index.

DAILY TEMPERATURES

Station		Day Of Month 1	2	3	4	5	6	7	8	9	10	11	12	13	14	15	16	17	18	19	20	21	22	23	24	25	26	27	28	29	30	31	Average
EMMETT 2 E	MAX	96	94	93	95	96	95	94	85	83	85		85	91	80	65	67	69	72	70	65	65	66	67	72	72	70	81	76	65	68		78.7
	MIN	50	43	49	53	55	56	55	56	47	50		45	46	52	40	47	44	40	39	35	43	46				35	33	46	30	30		44.8
FAIRFIELD RS	MAX	91	92	90	91	95	94	90	85	76	81	85	84	82	77	64	66	61	69	62	64	60	60	67	61	61	62	72	70	60	66		74.6
	MIN	39	40	43	40	41	43	44	45	38	40	34	41	34	43	34	33	31	29	47	35	30	21	24	25	39	30	23	29	20	19		34.5
FAIRYLAWN	MAX	92	94	91	93	96	93	89	77	78										63	65	58	65	65	58	59	67	74	57	62	70		74.6
	MIN	44	46	52	51	50	49	56	46	45										29	29	27	25	35	30	34	28	33	31	28	25		37.8
FENN RS	MAX	94	92	95	96	95	94	87	83	86	90	86	83	80	75	60	60	61	71	72	69	55	65	69	65	68	65	72	72	60	65		76.2
	MIN	44	42	44	47	49	51	50	51	50	45	43	39	40	46	46	46	49	45	43	43	44	39	41	39	35	39	44	38	42	37		43.7
FORT HALL IND AGENCY	MAX	93	92	92	92	95	98	96	92	80	80	87	82	88	86	72	73	72	71	67	66	63	65	62	67	49	64	73	71	65	65		77.3
	MIN	48	43	44	43	44	47	51	59	45	38	40	49	40	53	41	36	47	32	42	40	44	31	27	38	38	38	37	42	33	29		41.3
GARDEN VALLEY RS	MAX	100	100	100	100	106	104	99	96	86	90	93	91	91	88	63	65	62	72	72	69	69	68	71	70	61	70	82	81	66	74		82.0
	MIN	40	40	42	46	47	50	47	46	44	42	42	39	38	47	42	46	42	39	42	38	32	28	37	32	40	33	29	40	27	26		39.4
GLENNS FERRY	MAX					99		96	85	84	88	92	85	90	76	75	75	64	72	68	72	65	65	70	68	62	72	80	65	68	70		76.2
	MIN						53	53	51	46	43	43	51	42	56	55	41	47	35	50	38	41	31	30	31	48	31	29	36	27	31		41.6
GOODING CAA AP	MAX	95	97	96	95	100	100	96	82	83	84	91	84	89	75	67	73	57	71	56	68	62	62	67	62	52	68	77	61	65	66		76.7
	MIN	52	55	59	56	59	66	64	60	52	49	52	51	49	49	43	43	44	35	47	42	38	30	38	33	42	37	39	41	34	31		46.3
GRACE	MAX	87	84	84	87	83	89	89	81	72	77	80	80	82	79	67	71	65	64	65	55	59	63	64	48	50	57	63	61	61	65		71.1
	MIN	46	41	40	39	42	45	50	54	42	36	38	42	40	52	45	41	39	36	43	33	45	25	27	40	35	38	35	38	27	26		39.3
GRAND VIEW	MAX	101	102	100	101	104	103	103	96	90	92	98	96	93	89	70	78	74	70	67	75	70	68	71	71	71	75	84	83	70	72		84.6
	MIN	47	46	48	50	56	52	53	55	47	44	44	43	41	41	41	46	44	42	40	37	38	32	33	39	48	31	30	46	29	29		42.4
GRANGEVILLE	MAX	88	89	90	90	93	87	87	71	80	85	80	76	85	57	58	61	58	62	66	58	48	56	60	60	61	69	76	53	57	61		70.7
	MIN	46	44	50	48	52	57	52	49	45	45	45	39	40	43	40	45	43	34	35	44	31	28	33	29	28	30	43	40	38	29		40.8
GRASMERE	MAX	93	94	93	98	96	93		81	81	81	90	83	86	84	68	70	66	63	58	65	60	60	60	58	56	68	75	73	60	67		75.2
	MIN	47	49	49	49	53	62		48	41	41	41	40	44	46	41	39	38	26	43	42	28	24	30	25	40	36	34	43	22	34		39.8
GROUSE	MAX	88	88	86	87	89	90	88	77	73	75	79	78	79	72	58	62	55	65	52	60	60	55	61	58	47	63	66	60	58	61		69.7
	MIN	31	32	34	34	36	37	37	39	39	31	30	29	29	32	34	40	29	35	38	31	29	17	20	24	27	36	18	27	12	13		30.0
HAILEY AP	MAX	92	90	90	92	94	92	90	85	78	79	80	83	82	68	66	67	65	68	54	60	61	58	65	62	58	63	69	59	58	61		73.0
	MIN	44	44	36	38	48	53	50	45	38	40	39	39	49	35	34	32	27	27	42	35	27	24	29	30	32	32	29	27	21	21		35.6
HAMER 4 NW	MAX	90	87	87	91	92	93	91	88	77	77	82	83	85	83	72	71	67	70	69	64	64	61	66	59	49	64	71	67	62	67		75.0
	MIN	40	41	37	39	40	42	42	50	34	40	37	36	34	41	42	29	42	35	46	40	30	28	27	40	35	34	29	30	24	24		36.3
HAZELTON	MAX	89	89	89	92	98	96	94	90	78	81	90	88	88	77	69	70	69	69	69	68	65	62	65	62	58	65	78	75	61	65		77.0
	MIN	48	49	46	48	49	53	55	58	50	42	42	47	41	46	43	39	45	35	46	44	45	32	33	38	44	34	32	45	32	35		43.2
HILL CITY	MAX	93	95	93	94	98	97	93	89	77	82	88	85	84	74	58	67	55	70	61	63	59	61	66	63	60	61	72	60	59	66		74.8
	MIN	37	38	43	38	40	43	42	41	38	38	31	35	38	34	33	32	30	24	45	35	33	20	24	24	41	34	23	27	29	23		33.8
HOLLISTER	MAX	89	90	89	88	94	96	93	87	78	80	87	82	84	80	69	69	65	63	63	67	63	59	63	62	56	67	77	75	61	65		75.4
	MIN	53	56	56	54	57	57	62	65	48	46	52	50	48	46	41	40	44	35	46	45	39	30	33	36	42	38	39	45	27	31		45.4
IDAHO CITY	MAX	95	95	94	95	99	97	91	84	78	85	88	85	84	78	58	65	61	69	68	68	64	63	68	64	58	69	77	74	64	71		77.0
	MIN	33	34	36	38	40	43	40	40	36	35	34	32	31	37	37	42	33	30	34	29	24	21	30	25	36	27	22	33	20	20		32.4
IDAHO FALLS 6 NE	MAX	90	88	87	88	91	94	88	81	76	74	81	77	83	78	70	69	67	67	66	63	58	59	65	61	50	59	70	65	59	61		72.8
	MIN	44	43	41	41	44	52	48	56	44	39	42	45	39	52	46	38	47	33	46	40	46	28	28	34	38	40	38	40	30	27		41.0
IDAHO FALLS CAA AP	MAX	92	89	92	91	94	94	90	81	77	80	82	80	84	76	60	70	61	69	63	63	63	65	69	64	50	63	69	64	60	61		73.9
	MIN	46	42	43	44	46	48	49	54	43	42	41	45	42	52	43	39	43	34	46	42	38	29	29	38	37	41	33	37	30	27		40.8
IDAHO FALLS 42 NW W8	MAX	95	94	93	93	95	94	95	84	78	81	85	85	86	77	64	67	53	67	65	63	62	60	63	60	47	66	72	63	61	64		74.4
	MIN	40	36	39	40	39	42	45	49	48	38	36	32	31	37	43	27	41	41	43	42	29	28	21	39	32	30	26	29	21	19		35.4
IDAHO FALLS 46 W W8	MAX	94	92	92	93	93	96	93	83	78	80	85	83	85	75	61	68	51	68	61	66	61	60	64	61	48	64	71	62	61	64		73.8
	MIN	39	39	40	38	41	44	45	50	41	38	35	39	35	39	41	36	39	34	44	41	41	23	22	43	34	31	26	34	20	20		36.4
IRWIN 2 S	MAX	89	88	88	91	90	88	90	82	72	80	84	80	85	78	65	70	68	67	64	56	60	62	68	57	53	56	69	59	60	67		72.9
	MIN	46	42	38	39	43	46	50	53	38	37	39	42	39	47	42	39	43	35	42	37	43	26	27	35	33	39	35	36	28	26		38.8
ISLAND PARK DAM	MAX	85	84	84	86	84	87	84	75	70	73	74	74	77	70	62	63	60	66	66	55	50	55	58	57	42	57	60	58	52	56		67.5
	MIN	38	37	36	41	36	39	44	42	33	37	35	34	28	34	29	27	38	35	48	37	35	25	25	33	31	35	26	26	20	20		33.5
JEROME	MAX	96	96	95	95	102	101	95	80	82	84	93	87	88	78	71	73	57	71	56	67	65	63	65	54	56	68	79	62	65	66		77.3
	MIN	48	52	47	48	51	59	54	60	47	43	47	48	44	52	43	39	46	33	46	44	39	29	33	34	43	36	35	42	31	29		43.4
KELLOGG	MAX	90	91	93	92	96	96	91	87	80	83	88	80	76	85	61	59	60	65	69	72	62	55	63	65	63	66	68	58	49	53		73.9
	MIN	43	44	47	48	49	48	53	52	49	46	45	46	39	47	46	46	41	35	38	40	42	32	32	31	31	32	35	46	42	35		42.0
KOOSKIA	MAX	98	98	97	101	100	96	94	82	87	92	86	83	87	80	67	64	69	72	75	65	56	67	70	68	70	77	73	64	63	71		79.1
	MIN	41	41	44	46	48	52	50	52	50	44	43	37	39	49	45	46	50	42	39	47	47	40	38	32	30	30	45	45	42	31		42.8
KUNA 2 NNE	MAX	88	91	90	92	92	96	94	80	79	85	82	79	92	70	64	68	64	67	64	71	60	65	66	67	65	67	82	63	62	65		75.7
	MIN	43	45	46	48	53	55	55		44	44	50	43	45	50	37	46	42	37	48	37	33	29	37	32		32	30	48	27	27		41.5
LEWISTON WATER PLANT	MAX	96	99	98	99	98	98	94	90	90	93	92	81	83	78	64	65	68	74	78	75	67	68	72	70	71	79	71	69	65	70		80.5
	MIN	52	52	57	56	59	59	60	61	55	55	55	48	49	55	48	52	50	44	44	55	50	38	45	39	38	41	54	51	45	38		50.2
LEWISTON WB AP	MAX	95	97	96	99	98	94	94	79	88	90	84	80	83	63	62	63	67	70	73	69	60	65	69	67	67	73	68	63	64	67		76.9
	MIN	51	52	55	57	58	60	59	60	53	53	52	46	47	45	46	48	46	39	40	50	40	34	41	34	34	37	51	46	39	35		46.9
LIFTON PUMPING STA	MAX	87	84	80	88	85	84	86	82	78	78	80	82	80	77	74	70	67	60	65	63	62	60	62	57	52	52	62	63	58	64		71.4
	MIN	46	44	43	43	45	44	45	46	41	36	35	37	38	45	44	40	37	34	37	36	36	24	25	38	34	33	28	32	25	25		37.2
LOWMAN	MAX	93	94	95	95	95	98	90	78	79	85	88	79	85	63	60	60	67		61	63	60	63	65	64	62	65	75	58	60	65		74.7
	MIN	31	30	31	35	36	37	38	37	35	34	32	29	28	35	34	42	36		34	35	29	20	29	25	30	28	24	30	21	20		31.2
MACKAY RS	MAX	90	88	90	89	91	85	90	81	74	78	80	80	83	74	60	67	66	65	63	60	57	60	63	60	46	60	66	58	59	62		71.5
	MIN	43	48	50	47	49	50	47	47	44	44	40	43	40	36	36	31	35	41	44	39	28	28	26	39	37	38	27	28	25	25		38.5
MALAD	MAX	96	95	94	89	95	95	94	87	82	85	82	88	87	84	73	76	73	70	68	65	68	67	69	55	56	60	68	70	69	71		77.7
	MIN	51	45	47	46	47	50	51	48	45	41	46	47	46	52	49	48	46	37	43	40	42	30	30	45	41	41	34	37	30	31		42.9
MALAD CAA AP	MAX	95	93	93	93	93	95	93	88	80	84	86	87	88	84	72	76	72	71	69	63	65	67	64	53	57	63	69	70	67	69		77.3
	MIN	46	40	42	41	41	45	44	53	39	37	37	39	41	45	45	47	42	36	44	38	35	30	27	44	42	40	30	30	27	27		39.1
MAY RS	MAX	89	89	89	92	91	90	90	82	76	80	84	80	86	68	59	66	55	64	56	60	56	61	64	56	52	66	73	69	60	67		72.3
	MIN	36	37	37	40	43	40	39	45	38	37	36	35	33	39	35	42	31	37	29	38	31	21	30	30	34	34	24	33	23	20		34.2
MC CALL	MAX	85	89	87	88	91	91	84	71	73	79	80	75	75	53	52	52	56	62	62	59	48	56	58	55	58	62	68	66	54	58		68.2
	MIN	37	38	39	41	42	51	46	42	39	38	38	36	33	42	34	41	41	43	37	34	36	32	28	34	29	28	28	40	28	24		36.6
MC CAMMON	MAX	93	89	90	92	94	94	93	87	79	82	84	85	87	88	78	78	70	71	68	64	61	65	71	64	59	52	68	66	65	69		76.9
	MIN	46	40	40	40	41	45	49	51	54	36	38	42	40	43	44	43	38	33	40	36	44	25	28	26	40	39	34	38	27	26		38.9

See reference notes following Station Index.

DAILY TEMPERATURES

Station		Day Of Month 1	2	3	4	5	6	7	8	9	10	11	12	13	14	15	16	17	18	19	20	21	22	23	24	25	26	27	28	29	30	31	Average
MERIDIAN 1 W	MAX	92	94	92	94	94	96	92	81	80	85	83	80	86	69	63	66	65	70	62	69	60	62	67	67	62	67	79	61	62	65		75.5
	MIN	45	49	48	50	55	56	58	54	47	46	58	44	46	52	40	48	43	49	47	38	35	30	40	35	40	34	35	50	30	30		44.4
MESA	MAX	97	99	99	100	100	102	95	85	95	88	90	88	82	80	71	64	65	69	74	70	65	65	70	64	67	69	77	74	70	69		80.1
	MIN	61	58	61	63	56	59	57	54	57	51	50	48	48	45	45	43	45	44	46	42	37	36	36	35	40	35	35	44	34	31		46.5
MINIDOKA DAM	MAX	89	90	89	95	94	96	93	90	78	80	89	81	89	76	66	71	54	67	62	67	58	62	66	65	64	64	74	62	61	64		75.2
	MIN	53	49	50	56	56	58	58	63	50	48	51	56	50	57	47	45	46	39	45	47	45	34	37	42	43	40	44	50	33	36		47.6
MONTPELIER RS	MAX	92	91	88	91	90	90	91	90	84	76	79	81	83	85	80	67	72	70	64	66	57	63	62	68	53	52	54	65	62	62		74.3
	MIN	42	39	37	39	42	40	44	48	38	33	33	38	38	41	44	42	43	35	43	33	38	22	22	35	32	35	28	29	23	23		36.0
MOSCOW U OF I	MAX	93	93	89	94	95	92	87	84	85	88	86	75	83	71	59	58	62	67	69	65	61	62	66	65	65	71	65	59	57	64		74.3
	MIN	44	43	50	47	50	51	55	53	50	48	46	43	47	49	41	46	39	35	37	50	41	34	36	30	31	33	48	41	39	35		43.1
MOUNTAIN HOME 1 NE	MAX	102	103	98	102	107	105	102	98	85	90	98	97	95	92	70	74	67	71	60	71	71	69	70	69	61	70	82	75	66	71		83.0
	MIN	47	50	49	49	55	59	63	53	47	44	50	50	48	53	38	48	41	38	34	39	37	30	32	31	46	32	38	42	27	27		43.2
MULLAN PASS CAA	MAX	74	76	76	82	80	79	81	63	63	73	68	60	68	47	37	43	46	51	54	47	35	43	43	44	52	51	48	40	33	40		56.6
	MIN	57	59	61	60	64	61	60	49	47	53	48	43	45	32	30	32	34	36	42	30	27	27	30	30	29	34	38	29	30	29		41.5
NAMPA 2 NW	MAX	92	92	95	95	95	97	97	96	83	82	87	86	82	88	69	65	69	69	71	67	72	63	65	70	68	60	71	82	64	65		78.6
	MIN	46	46	48	52	53	55	58	56	47	47	48	46	45	53	40	45	47	41	50	40	37	31	40	38	38	33	35	44	30	30		44.0
NEW MEADOWS RS	MAX	88	91	92	93	94	95	93	88	76							57							60	61	62	63	68	64	62	64		
	MIN	33	31	31	32	31	30	39	39	41							37							35									
NEZPERCE 2 E	MAX	88	90	90	92	94	89	79	73	79	84	78	74	87	63	57	62	58	62	65	58	51	58	61	60	59	67	70	52	52	59		70.4
	MIN	49	48	53	53	54	55	55	53	45	47	50	44	43	45	37	42	42	36	36	45	38	33	38	34	33	32	45	41	36	30		43.1
OAKLEY	MAX	91	90	90	90	95	97	90	81	77	80	85	90	87	78	66	70	60	67	65	66	61	60	64	63	53	67	75	65	63	66		75.1
	MIN	58	54	53	53	58	57	59	60	46	49	48	49	51	47	35	46	44	34	45	40	44	28	29	32	39	39	40	46	32	31		44.9
OBSIDIAN 4 NNE	MAX	83	85	81	80	85	86	83	73	71	75	77	71	85	61	53	43	61	64	75	65	65			58	63	57		46	51	60		68.8
	MIN	25	24	21	30	32	27	33	40	24	27	26	24	25	33	24	25	34	35	27	30	20	9	22	24	24	29	15	30	15	13		25.6
OLA 5 S	MAX	98	95	97	95	102	99	96	89	84	88	89	85	89	84	64	62	66	70	71	70	68	69	71	67	68	69	79	77	74	69		80.1
	MIN	39	39	49	43	48	57	49	48	44	40	39	38	42	54	42	43	44	41	41	37	32	28	36	36	45	31	27	25	24	25		39.5
OROFINO	MAX	99	100	99	101	102	95	94	91	92	94	88	87	87	59	63	65	70	74	76	69	62	69	73	73	77	76	70	61	64	66		79.9
	MIN	44	45	48	50	50	50	54	54	50	48	47	45	40	50	43	48	49	38	38	49	46	35	35	32	31	32	46	46	40	34		43.9
PALISADES DAM	MAX	90	84	85	86	90	88	89	88	77	78	82	80	83	82	72	71	67	66	65	54	58	59	66	62	54	51	65	65	61	65		72.8
	MIN	45	41	40	44	43	46	49	51	40	38	38	40	38	44	44	40	42	36	47	36	44	26	28	37	37	39	33	34	28	28		39.2
PARMA EXP STA	MAX	97	96	97	96	94	97	99	90	82	88	87	87	88	79	65	70	68	68	75	75	71	66	69	69	68	72	80	78	66	69		80.2
	MIN	49	46	53	62	51	52	52	55	47	40	46	49	39	52	38	44	48	48	41	39	38	32	38	39	32	32	30	44	30	32		43.3
PAUL 1 E	MAX	95	92	91	92	94	94	97	95	78	77	83	89	83	88	77	68	70	52	71	62	69	59	62	66	66	55	67	78	62	63		76.5
	MIN	41	41	45	46	48	50	49	56	43	38	37	37	36	49	43	38	45	32	39	40	42	30	27	34	35	37	30	39	28	30		39.5
PAYETTE	MAX	97	96	98	97	96	96	95	84	84	90	87	86	82	64	67	72	69	73	77	75	69	69	71	70	70	73	81	72	69	71		80.0
	MIN	48	47	48	54	54	57	53	59	49	46	46	46	41	54	44	49	48	42	42	43	42	32	39	39	37	32	31	46	31	33		44.4
PIERCE RS	MAX	90	90	90	92	93	91	88	77	79	85	83	78	84	83	53	55	60	64	67	63	57	60	63	61	63	67	67	60	53	61		72.6
	MIN	32	34	37	38	40	41	43	44	38	36	35	30	31	38	38	42	44	33	30	40	38	28	35	29	29	25	37	38	38	31		35.7
POCATELLO WB AP	MAX	94	91	92	93	95	97	94	84	78	81	87	83	88	76	65	73	60	70	62	67	60	61	67	60	49	64	73	64	62	65		75.2
	MIN	50	48	47	44	48	50	53	61	49	42	42	56	41	58	45	40	41	33	43	41	41	34	29	34	38	38	48	43	34	34		43.5
PORTHILL	MAX	90	92	89	85	92	87	86	85	81	83	84	85	79	69	61	54	63	70	73	70	62	62	65	67	68	64	53	61	56	59		73.2
	MIN	42	42	45	45	44	45	44	46	45	48	44	48	36	50	47	41	35	34	33	40	39	28	30	31	29	30	44	49	42	33		40.3
POTLATCH 1 SE	MAX	82	91	93	96	97	92	88	78	84	84	77	74	82	68	57	57	59	68	73	62	55	63	66	62	65	70	65	56	57	59		72.7
	MIN	38	43	41	44	46	47	48	47	42	41	40	36	38	48	40	45	34	31	33	43	40	28	30	27	24	27	43	37	34	33		38.3
PRESTON SUG FACT 2 SE	MAX	95	94	93	94	94	95	93	92	88	82	85	86	87	85	83	77	76	65	70	65	66	66	70	65	57	58	68	70	65	68		78.4
	MIN	46	44	42	42	43	46	47	53	44	38	40	41	42	49	52	49	51	40	48	39	42	28	29	47	42	41	33	35	28	30		41.7
PRIEST RIVER EXP STA	MAX	86	88	88	92	91	86	80	81	80	83	77	73	75	69	54	52	61	68	70	61	55	59	62	64	66	58	52	52	52	58		69.8
	MIN	38	40	42	51	44	41	45	46	43	44	41	48	37	53	41	39	37	31	33	46	36	28	28	28	26	26	45	43	38	34		39.1
RICHFIELD	MAX	91	90	90	90	94	94	91	89	77	80	83	80	84	76	69	68	65	71	67	64	61	61	64	61	53	63	75	67	61	65		74.8
	MIN	48	45	49	49	50	54	53	52	42	42	41	43	42	40	41	37	42	35	45	38	35	27	29	33	42	40	30	37	26	27		40.5
RIGGINS RS	MAX	96	99	100	99	103	102	101	99	86	93	91	89	90	88	64	67	66	70	73	72	67	62	68	67		75	81	79	64	69		82.1
	MIN	59	59	58	59	65	70	64	61	51	55	57	52	53	53	48	52	51	47	43	51	47	40	43	37		39	49	50	41	38		51.4
RUPERT	MAX	98	93	93	93	96	97	99	95	82	90	84	91	86	90	78	70	74	70	71	63	70	60	65	67	67	52	68	77	64	64		78.9
	MIN	46	46	45	46	43	54	42	49				38					44			41	39	32	30	38	43	37	34	45	29	30		40.5
SAINT ANTHONY	MAX	90	88	89	92	89	93	89	80	75	80	81	81	83	74	63	70	66	72	68	62	61	61	68	54	51	59	69	63	61	62		73.1
	MIN	42	40	41	40	42	45	49	52	36	42	39	39	35	42	43	32	45	39	46	44	40	23	27	34	37	40	30	32	23	22		38.0
SAINT MARIES	MAX	91	93	93	93	96	95	89	86	83	89	88	80	85	79	59	59	65	70	64	67	60	63	65	67	70	65	61	60	59	60		75.1
	MIN	38	40	43	43	41	45	49	45	43	41	41	36	35	51	40	44	39	34	33	34	35	30	29	28	28	25	34	37	35	31		37.6
SALMON	MAX	93	93	93	95	97	93	92	88	80	84	86	84	82	76	63	68	62	69	60	60	60	64	70	54	58	72	78	61	63	68		75.5
	MIN	42	38	37	41	43	42	44	48	44	38	36	38	35	39	40	42	37	44	31	40	35	24	29	41	42	39	28	36	32	23		37.6
SANDPOINT EXP STA	MAX	84	90	88	86	85	81	75	81	80	78	78	72	75	71	54	53	63	67	71	67	56	57	61	63	62	63	54	51	52	60		69.3
	MIN	39	41	43	50	43	44	45	40	47	48	43	48	35	54	44	41	38	32	34	47	41	31	28	31	27	29	47	43	42	34		40.3
SHOSHONE	MAX	96	96	96	98	101	99	96	91	84	85	91	85	90	80	73	76	70	72	71	70	65	65	65	66	64	65	79	70	64	70		79.8
	MIN	48	48	48	48	52	55	55	59	44	44	48	45	45	47	41	36	43	33	44	40	35	25	34	31	40	35	35	40	29	26		41.8
SPENCER RS	MAX	86	83	85	87	85	86	86	79	71	74	77	77	78	76	66	65	58	59	56	55	55	56	60	52	43	59	63	62	56	57		68.4
	MIN	46	48	45	45	39	43	44	45	39	43	36	36	33	38	40	25	37	38	41	36	31	28	27	37	32	32	24	36	24	21		36.3
SPRINGFIELD 1 SE	MAX	93	91	92	90	92	97	93	87	80	81	88	81	88	79	70	73	68	69	67	69	63	66	70	61	55	66	74	66	65	65		76.6
	MIN	41	37	39	50	41	48	50	54	39	36	37	42	38	44	44	31	46	31	45	37	34	23	26	32	36	46	29	41	29	23		38.3
STIBNITE	MAX	84	82	84	82	87	87	89	82	73	69	71	78	72	74	54	44	47	48	50	58	54	44	55	56	45	48	59	65	45	51		64.6
	MIN	37	39	42	40	45	47	45	42	35	37	39	35	34	43	31	33	32	36	30	34	27	21	26	26	29	26	27	33	25	21		33.9
STREVELL	MAX	91	91	89	91	92	94	91	87	79	80	83	84	87	82	71	73	65	66	63	61	62	61	62	63	56	63	68	65	63	66		75.0
	MIN	52	46	48	46	51	54	53	58	41	40	44	41	44	45	45	39	43	33	43	35	36	25	28	37	37	30	37	45	24	25		40.8
SUGAR	MAX	90	93	87	90	89	91	87	82	74	77	80	79	81	77	71	68	67	70	67	62	59	61	67	60	52	60	68	64	59	61		73.1
	MIN	41	41	37	40	40	43	47	53	38	38	37	38	35	42	43	33	49	39	45	44	49	25	27	33	38	40	30	33	24	22		38.1
SUN VALLEY	MAX	93	90	90	89	90	90	92	87	75	78	82	80	78	64	61	62	68	71	68	66	57	63	59	56	62	66	66	60	63	64		73.0
	MIN	28	28	31	31	34	38	34	38	29	32	28	28	28	23	26	28	29	31	42	21	17	20	27	35	34	17	21	14	13	15		27.3
SWAN FALLS PH	MAX	100	102	102	103	106	105	103	99	86	92	96	89	96	92	71	75	68	71	71	77	76	71	71	69	68	75	84			72		85.4
	MIN	62	57	66	64	63	66	66	64	58	54	56	60	54	58	58	52	51	47	55	44	43	40	44	48	49	39	42			41		53.6

See reference notes following Station Index.

Table 5-Continued

DAILY TEMPERATURES

Station		Day Of Month 1	2	3	4	5	6	7	8	9	10	11	12	13	14	15	16	17	18	19	20	21	22	23	24	25	26	27	28	29	30	31	Average
TETONIA EXP STA	MAX	83	82	89	87	90	87	87	78	69	78	77	77	78	79	69	65	63	64	63	65	54	55	63	49	45	54	64	57	53	59		69.4
	MIN	44	41	39	38	42	43	46	49	37	36	36	41	40	38	35	29	40	38	35	34	32	23	26	28	36	36	30	34	23	19		35.6
THREE CREEK	MAX	97	94	95	95	99	98	95	89	81	85	91	85	90	79	71	71	63	60	57	65	58	64	65	60	52	67	75	67	65	69		76.7
	MIN	42	40	42	42	45	48	50	52	33	37	34	38	38	32	40	33	36	30	34	33	26	23	24	24	39	28	25	40	16	19		34.8
TWIN FALLS 2 NNE	MAX	92	94	94	91	101	99	97	89	79	82	92	88	88	86	69	71	68	69	67	67	65	62	64	65	58	67	81	76	62	64		78.2
	MIN	48	45	46	45	46	50	50	62	46	44	42	50	42	54	45	40	47	35	48	44	40	31	30	38	43	35	32	54	31	32		43.2
TWIN FALLS 3 SE	MAX	94	94	96	96	93	101	98	95	87	83	82	89	82	87	75	68	72	73	69	59	68	62	62	65	66	56	68	81	63	65		78.3
	MIN	52	50	49	48	40	47	55	62	53	40	43	43	42	50	45	39	46	36	39	44	40	33	30	35	35	34	31	37	35	36		42.3
WALLACE	MAX	87	88	87	90	91	87	82	75	79	80	76	72	81	70	53	56	62	67	68	62	52	58	62	58	62	66	57	51	49	52		69.3
	MIN	41	43	39	44	47	48	48	48	45	43	45	38	36	50	45	42	37	32	33	44	39	28	29	29	27	29	45	41	39	41		39.8
WALLACE WOODLAND PARK	MAX	88	89	88	91	92	87	92	89	78	80	83	80	77	82	59	51	52	58	65	69	62	52	58	60	59	63	64	58	45	49		70.7
	MIN	42	44	40	45	48	49	48	48	45	43	44	38	36	37	41	42	38	32	32	34	38	29	29	29	26	29	29	40	39	33		38.2
WEISER 1 S	MAX	97	94	96	95	97	98	95	94	84	86	85	85	86	78	66	70	71	75	75	71	70	65	71	73	70	70	73	70	65	67		79.7
	MIN	47	46	46	46	47	58	50	52	47	45	44	42	41	51	44	49	50	37	35	40	41	31	35	34	33	32	30	30	29	28		41.3
WINCHESTER 1 SE	MAX	86	88	86	89	90	90	83	78	78	81	76	72	81	70	50	55	54	60	64	60	55	55	57	55	57	65	67	55	52	60		69.0
	MIN	41	43	46	46	49	51	50	51	44	42	44	36	41	43	36	41	39	31	32	40	37	26	33	34	32	26	42	36	34	28		39.1

Table 6

EVAPORATION AND WIND

Station		Day of month 1	2	3	4	5	6	7	8	9	10	11	12	13	14	15	16	17	18	19	20	21	22	23	24	25	26	27	28	29	30	31	Total or Avg.
ABERDEEN EXP STA	EVAP	.31	.28	.21	.25	.24	.25	.27	.33	.24	.14	.20	.31	.20	.28	.25	.22	.05	.13	.11	.24	.23	.11	.15	.09	.07	.12	*	.24	.20	.16		5.88
	WIND	45	33	11	10	3	36	40	73	82	36	11	99	11	91	141	64	59	79	58	88	160	48	20	33	104	100	76	203	134	90		2038
ARROWROCK DAM	EVAP	.28	.28	.26	.27	.26	.26	.27	.24	.23	.19	.19	.23	.21	.22	.07	.08	.07	.10	.14	.04	.09	.14	.13	.12	.12	.06	.12	.18	.15	.12		5.12
	WIND	7	18	25	8	24	4	27	12	19	15	31	21	20	5	34	13	23	34	26	31	34	25	33	25	35	32	7	34	40	26		688
LIFTON PUMPING STA	EVAP	.23	.26	.24	.24	.24	.25	.26	.29	.21	.19	.22	.23	.22	.36	.27	.24	.17	.09	.13	.16	.18	.14	.12	.14	.16	.10	.09	.19	.15	.14		5.91
	WIND	25	9	24	20	23	23	51	34	34	25	28	24	36	81	72	47	56	45	55	58	87	33	21	57	83	40	19	77	41	22		1250
MINIDOKA DAM	EVAP	.38	.39	.42	.35	.31	.42	.38	.37	.31	.31	.29	.38	.24	.34	.25	.25	.15	.04	.21	.18	.31	.19	.17	.19	.21	.14	.21	.38	.27	.17		8.21
	WIND	60	60	60	70	40	110	90	90	110	55	95	110	50	70	140	90	120	110	120	120	180	100	60	110	90	90	110	200	130	110		2950
MOSCOW U OF I	EVAP	.25	.15	.29	.35	.22	.20	.21	.19	.12	.21	.26	.22	.19	.14	.05	.05	.09	.07	.12	.11	.18	.08	.14	.04	.21	.12	.07	.11	.09	.05		4.58
	WIND	15	14	33	13	60	66	21	22	16	1	6	13	21	57	8	49	25	9	12	100	56	30	13	23	6	31	23	116	53	63		975
PALISADES DAM	EVAP	.35	.30	.26	*	*	.80	.27	.25	*	.36	.18	.26	.22	.24	.14	.16	.10	.05	.05	.06	.07	*	.22	.06	*	.06	*	.21	.13	.12		4.92
	WIND	124	116	103	*	*	293	94	97	*	170	83	108	105	112	53	77	40	35	47	55	83	*	135	49	*	75	*	207	71	83		2415

Table 7

SNOWFALL AND SNOW ON GROUND

Station		Day of month 1	2	3	4	5	6	7	8	9	10	11	12	13	14	15	16	17	18	19	20	21	22	23	24	25	26	27	28	29	30	31
ATLANTA	SNOWFALL																								T							
	SN ON GND																															
BIG CREEK 1 S	SNOWFALL																T								T	T			T			
	SN ON GND																															
ISLAND PARK DAM	SNOWFALL																									1.5						
	SN ON GND																															
MULLAN PASS CAA	SNOWFALL														T	T	T				T	T							2.0	0.7		
	SN ON GND															T					T	T							T	2	2	
STIBNITE	SNOWFALL															3.0		3.0														
	SN ON GND															T		T														

See reference notes following Station Index.

STATION INDEX

Station	Index No.	County	Drainage ‡	Latitude	Longitude	Elevation	Observation time Temp.	Observation time Precip.	Observer	Refer to tables
ABERDEEN EEP STAVION	0010	BINGHAM	12	42 56	112 50	4400	5P	5P	EXPRRIMENT STATION	2 3 5 6 7
ALPHA 1 NE	0199	VALLEY	8	44 24	115 59	4780	7P	7P	CLOSED	10/15/54
AMERICAN FALLS I NW	0227	POWER	12	42 46	112 52	4318	5P	5P	U 5 BUR RECLAMAVION	2 3 5
AMDERSON DAM	0262	ELMORE	2	43 21	115 28	3682	6P	6P	U S BUR RECLAMAVION	2 3 5 7
ARCO	0375	BUTTE	8	43 38	113 18	5320	8P	6P	HAROLD L HANSEN	2 3 5 7
ARROWROCE DAM	0446	ELMORE	2	45 36	115 55	3239	8A	6A	U 9 BUR RECLAMAVION	2 3 5 6 7
ASHTON 1 S	0470	FREMONT	12	44 05	111 27	5100	5P	5P	GUST STEINMANN	2 3 5 7
ATLANTA 1 E	0493	ELMORE	2	43 46	115 07	6000	4P	4P	CLOSED	6/8/55
AVLANTA SUMMIT	0499	ELMORE	2	43 45	115 14	7590		VAR	U S SOIL CON SER	S
AVERV RANGER SVAVION	0525	SBOSBONE	10	47 15	115 48	2492	3P	3P	U S FOREST SERVICE	2 5 5 7
BALD MOUNTAIN	0540	BLAINE	12	43 39	114 24	8700		MID	NELSON BENNETY	C
BANCROFT	0563	BANNOCK	12	42 43	111 54	5285		MID	CLOSED	11/23/52
BAYVIEW MODEL BASIN	0867	KOOTENAI	9	47 59	116 33	2070	8A	HA	U S NAVY	2 3 5
BENTON OAM	0789	BONNER	9	48 21	116 50	2640		MID	U S FOREST SERVICR	C
6IG CREEK 1 S	0835	VALLEV	11	45 08	115 20	5666	6P	6P	NAPIER EDWARDS	2 3 5 7 C
BLACKFOOT	0915	BINGHAM	12	43 11	112 21	4503	6P	6P	EARL RODGERS	2 3 5 7
BLACKFOOT DAM	0920	CARIBOU	12	43 00	111 43	6200	5P	5P	FORT HALL IR PROJ	2 3 5 C
BLISS	1002	GOODING	12	42 58	114 57	3268	6P	8P	NORTH SIDE CANAL CO	2 3 5
BOGUS BASIN	1014	BOISE	12	43 46	116 06	6196		VAR	U S SOIL CON SER	8
BOISE LUCRY PEAE DAM	1018	ADA	2	43 32	116 04	2833	4P	4P	CORPS OF ENGINEERS	2 3 5 C
BOISE WB AIRPORT	1022	ADA	2	43 34	116 13	2842	MID	MID	U S WEATHER BUREAU	2 3 5 7 C
BONNERS FERRV 1 SW	1079	BOUNDARV	5	48 41	116 19	1812	5P	5P	CHARLES G BOWARD JR	2 3 5 7 C
BUHL	1217	TWIN FALLS	12	42 35	114 49	3590	5P	5P	WILLIAM A LOW	2 3 5
BUNCALOW RANGER STATION	1244	CLEARWATER	3	46 36	115 30	2250	3P	3P	U S FOREST SERVICE	2 3 5
BURKE 2 NNE	1272	SBOSHONE	4	47 32	115 48	4093	4P	4P	MONTANA POWER CO	2 3 5
BURLEY	1268	CASSIA	12	42 32	113 47	4180	8A	8A	FRANK O REDFIELD	2 3 5
BURLEV FACTORY	1298	CASSIA	12	42 33	113 48	4140		MID	AMALGAMATEO SUGAR	C
BURLEY CAA AIRPORT	1303	CASSIA	12	42 32	113 46	4157	MID	MIO	U S CIVIL AERO ADM	2 3 5 7
CALDWELL	1380	CANVON	2	43 39	116 41	2372	SS	SS	HAROLD M TUCKER	2 3 5 7
CAMBRIDGE	1408	WASHINGTON	12	44 34	116 41	2650	6P	6P	STUART DOPF	2 3 5
CASCADE I NW	1514	VALLEV	8	44 32	116 03	4766	6A	6A	D S BUR RECLAMATION	2 3 5 7 C
CENTERVILLE ARBAUGH RCH	1636	BOISE	2	43 58	115 51	4780		6P	MABEL M ARBAUG6	3 7
CHALLIS	1663	CUSTER	11	44 30	114 14	5171	4P	4P	U S FOREST SERVICE	2 3 5
CHILLV BARTON FLAT	1671	CUSTER	6	44 02	113 48	8500	5P	5P	GEORGE A MILLER	2 3 5
CLARE FORK 1 ENE	1810	BONNER	9	46 09	116 10	2125	5P	5P	MRS MARV L RALPB	2 3 5 C
CLARKIA RANGER STAVION	1831	SNOSHONE	10	47 00	116 15	2800		MIO	U S FOREST SERVICE	C
COBALT BLACRHIRD MINE	1938	LEMHI	11	45 07	114 21	6810	8A	8A	CALERA MINING CO	2 3 5 7
COEUR D'ALENE RS	1956	KOOTENAI	4	47 41	118 45	2160	4P	4P	U S FOREST SERVICE	2 3 5 7 C
CONDA	2071	CARIBOU	12	42 43	111 33	6200	9A	9A	ANACONDA COPPER CO	2 3 5
COTTONWOOD	2154	IDAHO	3	46 03	116 21	3411	6P	6P	LOUIS RLAPPRICH	2 3 5 7
COTTONWOOD 2 SW	2159	IOAHO	3	46 02	116 23	3600		MID	SABI FREI	C
COUNCIL	2187	ADAMS	12	44 44	116 26	2936	5P	5P	LYMAN MATHISON	2 3 5 C
CROUC8 2 NNW	2279	BOISE	8	44 09	115 58	3100		6P	HARRV GRAHAM	3
DEAIWOOD DAM	2365	VALLEY	8	44 19	115 39	5375	5P	5P	CLIFFORD S CODE	2 3 5 7 C
DEADWOOD SUMMIT	2395	VALLEV	11	44 32	115 34	7000		VAR	U S SOIL CON SEN	S
OECEPTION CREEK	2422	ROOTENAI	4	47 44	116 29	3060		WID	U S FOREST SERVICE	C
OEER FLAT OAM	2444	CANYON	12	43 35	116 44	2510	7P	7P	U S BUR RECLAMAVION	2 3 5
DIXIE	2575	IDAHO	11	45 33	115 28	5610	5P	5P	MRS ZILPHA L WENZEL	2 3 5
OOLLARSIDE SUMMIT	2604	CAMAS	2	43 36	114 41	8650		MID	CLOSED	8/15/54
ORIGGS	2676	TEVON	12	43 43	111 07	6097	9A	9A	EDITH STEVENS	2 3 5
DUBOIS EXP STATION	2707	CLARK	6	44 14	112 14	5462	5P	5P	U S FOREST SERVICE	2 3 5
DUBOIS CAA AIRPORT	2717	CLARE	6	44 10	112 13	5122	MID	MID	U S CIVIL AERO ADM	2 3 5 7 C
ELR CITY	2875	IDAHO	3	45 49	115 26	3975	4P	4P	MRS LORA B VILAS	2 3 5
ELK RIVER 1 S	2892	CLEARWATER	3	46 47	116 10	2910	3P	3P	GLENN WALKER	2 3 5
EMMETT 2 E	2942	GEM	2	43 50	116 32	2500	6P	6P	WAYNE F HARPER	2 3 5 7
FAIRFIELD RANGER SVA	3108	CAMAS	12	43 21	114 49	5065	5P	5P	U S FOREST SERVICE	2 3 5
FENN RANGER STATION	3143	IDAHO	3	46 06	115 33	1600	4P	4P	U S FOREST SERVICE	2 3 5 7 C
FORT HALL INDIAN AGENCY	3297	BINGHAM	12	43 02	112 26	4500	5P	5P	FORT HALL IR PROJ	2 3 5
GARDEN VALLEY RS	3448	BOISE	8	44 04	115 55	3147	4P	4P	U S FOREST SERVICE	2 3 5 7
GILMORE SUMMIT RANCB	3576	CUSTER	11	44 19	113 31	8600		VAR	U S WEATHER BUREAU	S
GLENNS FERRV	3631	ELMORE	12	42 57	115 19	2569	7P	7P	E D STONE	2 3 5 7
GOODING	3677	GOODING	12	42 57	114 43	3569		MID	DAVID MITCHELL	C
GOOOING CAA AIRPORT	3682	GOODING	12	42 55	114 46	3696	MID	MIO	U S CIVIL AERO ADM	2 3 5 7
GRACE	3732	CARIBOU	12	42 35	111 44	5400	SS	SS	B A WESTENFELDER	2 3 5 C
GRAND VIEW	3760	OWYHEE	12	42 59	116 09	2600	5P	5P	W BILADEAU	2 3 5
GRANGEVILLE	3771	IDAHO	3	45 59	116 09	3409	MID	MID	MRS ALVERA FOSTER	2 3 5 7
GRASMERE	3809	OWYHEE	12	42 23	115 53	5126	5P	5P	BLANCHE PORTLOCE	2 3 5
GRAY	3625	BONNEVILLE	12	43 03	111 22	6450	9P	6P	ROSCOE T SIBBETY	2 3 5 7
GROUSE	3882	CUSTER	6	43 42	113 37	6100	6P	6P	MRS BRYAN TAYLOR	2 3 5
RAILEV AIRPORT	3942	BLAINE	12	43 31	114 18	5322	5P	5P	LAURENCE JOHNSON	2 3 5 7
HAMER 4 NW	3964	JEFFERSON	6	43 59	112 15	4796	5P	5P	U S F & W SERVICE	2 3 5 7
HAZELTON	4140	JEROME	12	42 36	114 09	4060	5P	5P	NORTH SIDE CANAL CO	2 3 5
BILL CITT	4268	CAMAS	12	43 18	115 03	5000	5P	5P	CARROLL DAMMEN	2 3 5 7
HOLLISTER	4295	TWIN FALLS	12	42 21	114 35	4550	5P	5P	SALMON R CANAL CO	2 3 5
6OWE	4384	BUTTE	6	43 47	113 00	4820		7A	CHARLES D COWGILL	3
IDAHO CITY	4442	BOISE	2	43 50	115 50	3940	5P	5P	R JOHN MELLOR	2 3 5 7
IDAHO CITY 11 SW	4450	BOISE	2	43 43	116 00	5000		5P	MRS BERTHA GARDNER	3 7
IDAHO FALLS 6 NE	4455	BONNEVILLE	12	43 34	111 55	4840	5P	5P	CARROLL SECRIST	2 3 5 C
IDAHO FALLS CAA AIRPORT	4457	BONNEVILLE	12	43 31	112 04	4730	MID	MID	U S CIVIL AERO ADM	2 3 5 7
IOA VADA	4475	OWYHER	2	42 01	115 19	6000		VAR	CNRIS CALLEN	S
IRWIN 2 S	4598	BONNEVILLE	12	43 24	111 18	5200	6P	6P	ANNA FLEMING	2 3 5 7
ISLAND PARE OAM	4598	FREMONT	12	44 25	111 24	6300	5P	5P	U S BUR RECLAMATION	2 3 5 7
JACRSON PEAR	4612	BOISE	8	44 03	115 27	7050		VAR	U S SOIL CON SER	S
JEROME	4670	JEROME	12	42 44	114 31	3795	5P	5P	FRED BEER	2 3 5
KAMIAH 1 NE	4793	LEWIS	3	48 14	116 01	1190		8A	MRS MARV E LUNDERS	3
KELLOGG	4831	SHOSHONE	4	47 32	116 09	2305	9A	9A	IRVING R LASKEY	2 3 5
KOOSRIA	5011	IDAHO	3	46 09	115 59	1261	4P	4P	E T GILROY	2 3 5
RUNA 2 NNE	5038	ADA	2	43 31	116 24	2665	8P	8P	HARRY U GIBSON	2 3 5
LANDMARE RANGER STATION	5110	VALLEY	11	44 40	115 32	6800		VAR	CLOSED	6/1/55
LEAOORE	5169	LEMHI	11	44 41	113 22	6100		MID	RODNEY H TOBIAS	C
LEWISTON WATER PLANT	5236	NEZ PERCE	3	46 25	117 01	743	5P	5P	LEWISTON WATER DEPT	2 3 5 7
LEWISTON WB AIRPORT	5241	NEZ PERCE	3	46 23	117 01	1413	MID	WID	U S WEATHER BUREAU	2 3 5 7 C
LIFTON PUMPING STATION	5275	BEAR LAKE	1	42 07	111 18	5926	6P	6P	UTAB P & L COMPANV	2 3 5 6
LOLO PASS	5356	IDABO	3	46 39	114 33	5700		VAR	U S FOREST SERVICE	S
LOWMAN	5414	DOISE	8	44 05	115 38	3794	5P	5P	JAMES D CHAPMAN	2 3 5 7 S
MACRAY RANGER STATION	5462	CUSTER	6	43 55	113 37	5697	5P	5P	U S FOREST SERVI E	2 3 5 7 C
MALAO	5544	ONEIDA	1	42 11	112 19	4420	7P	7P	J L CROWTHER	2 3 5 C
MALAD CAA AIRPORT	5559	ONEIDA	1	42 10	112 19	4480	MID	MID	U S CIVIL AERD ADM	2 3 5 7
MALVA RANGER STATION	5567	CASSIA	12	42 19	113 22	4540		MID	U S FOREST SERVICE	C
MAY RANGER STATION	5685	LEMBI	11	44 36	113 55	5066	9P	9P	U S FOREST SERVICE	2 3 5 7
MC CALL	5706	VALLEY	8	44 54	116 07	5025	4P	4P	U 8 FOREST SERWICE	2 3 5 7
MC CAMMON	5716	BAMNOCK	12	42 59	112 12	4774	6P	6P	R FRED LINDRNSCHMITT	2 3 5
MERIDIAN 1 W	5841	ADA	2	43 37	116 25	2820	5P	5P	JAMES W DOGG	2 3 5
MESA	5859	ADAMS	12	44 37	116 28	3244	7P	7P	DON DAVIS	2 3 5 7
MINIDOKA DAM	5980	MINIOOKA	12	42 40	113 29	4280	5P	5P	U S BUR RECLAMATION	2 5 5 6
MONTPELIER RANGER STA	9053	BEAR LAER	1	42 19	111 18	5943	8A	8A	U S FOREST SERVICE	2 3 5
MOORE CREEK SUMMIV	9077	BOISE	2	43 56	115 40	5990		VAR	U S SOIL CON SER	C 8
MOOSR CREEK RANGER STA	8087	IOABO	3	46 08	114 65	2400		MID	U S FOREST SERVICE	C
MOSCOW U OF I	6152	LAVAH	7	46 44	117 00	2626	5P	5P	UNIVERSITY OF IDAHO	2 3 5 6
MOUNTAIN HOME 1 NE	6174	ELMORE	12	43 06	115 42	5160	5P	5P	R B GOWEN	2 3 5 C
# MULLAN PASS CAA	6237	SBOSBONE	4	47 27	115 41	6022	MID	MID	U 6 CIVIL AERO ADM	2 3 5 7
NAWPA 2 NW	6300	CANYON	2	45 37	116 35	2470	8A	6A	AMALGAMATED SUGAR	[illegible] 8 5
NEW MEADOWS RANGER STA	6388	AOAMS	11	44 58	116 17	3860	8A	8A	U 6 FOREST SERVICR	2 3 5
NEZPERCR 2 R	9424	LEWIS	3	46 15	116 12	3850	7P	7P	JOHN KORPL	2 5 5 7
NEZ PERCR PASS	8430	LEM6I	11	45 43	114 30	6575		VAR	U S FOREST SERVICE	S
OARLEV	6542	CASSIA	12	42 15	113 53	4800	6P	8P	HERBERT J HARDY	2 3 5 7
O6SIDIAN 4 NNE	6553	CUSTER	11	44 03	114 48	6910	5P	5P	MARJORIR L SHAW	2 3 5 7
OLA 5 S	6580	GEM	8	44 07	116 17	2962	5P	5P	MRS DOROTHY NALLY	2 3 5 C
OROFINO	6661	CLEARWATER	3	46 29	116 15	1027	5P	5P	U S FOREST SERVICR	2 3 5
PALISADES DAM	6764	BONNEVILLE	12	43 22	111 14	5382	4P	4P	U S BUR RECLAMATION	2 3 5 6
PARMA EXPERIMENT STA	8844	CANYON	2	43 47	118 57	2224	5P	5P	STATE EXP STATION	2 3 5
PAUL 1 E	6677	MINIOOKA	12	42 37	113 45	4200	8A	8A	AMALGAMATED SUGAR	2 3 5
PAYETTE	8881	PAYETTE	8	44 05	116 56	2110	5P	5P	JULIAN M FIELD	2 3 5 7
PIERCR RANGER STATION	7048	CLEARWATER	3	49 30	115 48	3175	3P	3P	U S FOREST SERVICE	2 5 5 7 C
PINE 1 N	7077	ELMORE	2	43 30	115 18	4220		VAR	U S GEO SURVEY	S
PINE 2 S	7079	RLMORE	2	43 26	115 19	4225		5P	CLOSED	9/2/54
PLUMMER 3 WSW	7168	BRNEWAN	4	47 19	116 57	2970		MIO	U S OFF. IND AFFAIRS	C
POCATELLO WB AIRPORT	7211	BANNOCK	12	42 55	112 39	4444	MID	MID	U S WEATHER BUREAU	2 3 5 7 C
PORTHILL	7284	BOUNDARY	5	49 00	118 30	1800	5P	5P	R E DENHAM	2 3 5 7
POTLATCB 1 SR	7301	LATAB	7	46 54	119 52	2586	6P	8P	HENRV J FITCH	2 3 5 7
PRAIRIE	7327	ELMORE	2	43 30	115 35	4870		MID	ORA L ENGELMAN	C
PRESTON SUG FACT 2 SE	7353	FRANKLIN	1	42 05	111 52	4718	4P	4P	C M CRABTREE	2 3 5
PRIEST RIVER EXP STA	7386	BONNER	9	48 21	116 50	2380	5P	5P	U S FOREST SENVICR	2 3 5 7
PUNGO CREER	7433	VALLEV	11	44 45	115 04	4800		VAR	M EDWARD HUDELL	S
PUTNAM MOUNTAIN	7465	BINGHAM	12	43 02	112 03	6300		VAR	FORT RALL IR PROJ	S
(a) REACTOR TESTING STA	7536	BUTTE	6	43 33	112 57	4825	MID	MID	SEE NAME CHANGE END OF INDEX	
RICHFIELD	7673	LINCOLN	12	43 04	114 08	4306	5P	5P	LESLIE F BUSHMY	2 3 5
RIGGINS RANGER STATION	7706	IDA6O	11	45 25	116 19	1840	4P	4P	U S FOREST SENVICR	2 5 5 7
ROLAND WEST PORTAL	785R	SHOSHONE	10	47 21	115 40	4150	5P	5P	CLOSED	3/31/54
RUPERT	7968	MINIOOKA	12	42 37	113 41	4204	8A	8A	MINIOOKA IR PROJ	2 3 5
SAINT ANTBONY	6022	FREMONT	12	43 58	111 40	4968	7P	7P	E M JERGENSEN	2 3 5
SAINT MARIES	8062	8ENEWAH	10	47 19	116 34	2140	5P	3P	U S FOREST SERVICE	2 3 5
SALMON	8076	LEMBI	11	45 11	113 55	3949	MID	MID	U S WB OBSERVER	2 3 5 7
SANDPOINT EXP STATION	8137	BONNER	9	46 17	119 34	2100	5P	5P	STATE EXP STATION	2 3 5 7 C
SHAKE CREER RANGER 8TA	8303	ELMORE	2	43 37	115 10	4730		VAR	U S FOREST SERVICR	S
SHOS8ONE	8380	LINCOLN	12	42 57	114 24	3965	5P	5P	PHIL BURGESS	2 3 5
SOLDIER CREEK RS	854R	CAMAS	12	43 30	114 50	5755		VAR	U S FOREST SERVICE	S
SPENCER RANGER STATION	9604	CLARE	6	44 21	112 11	5883	5P	5P	U 6 FOREST SERVICE	2 3 5 7
SPRINGFIELD I SE	8626	BINGHAM	12	43 04	112 41	4405	6P	6P	MRS RAYMOND RUFF	2 5 5
STIBNITE	8738	VALLEY	11	44 54	115 20	6550	8A	8A	BRADLEY MINING CO	2 3 5 7
STREVELL	R796	CASSIA	12	42 01	113 13	5280	6P	6P	IDARO STATE POLICE	2 3 5
SUGAR	8818	MADISON	12	43 53	111 45	4886	5P	5P	J KENNETH THATCHER	2 3 5
SUN VALLEY	8903	BLAINE	12	43 41	114 21	5821	5P	5P	EDWARD F SEAGLE	2 3 5 7 C
SWAN FALLS POWER HOUSE	8928	AOA	12	43 15	116 23	2323	5P	5P	IDAHO POWER COMPANY	2 5 5 7
TETONIA EXP STATION	9065	TETON	12	43 51	111 16	5904	9P	6P	EXPERIMENT STATION	2 3 5 C
THREE CREER	9119	OWYHEE	12	42 03	115 10	5400	6P	6P	MRS L E TANNER	2 3 5 7
TRINITT LAKE GUARD STA	9202	ELMORE	2	43 36	115 26	7400		VAR	U S SOIL CON SER	S
TROUTOALE GUARD STATION	9233	ELMORE	2	43 43	115 38	3475		VAR	U S SOIL CON SER	S
TWIN FALLS 2 NNE	9294	TWIN FALLS	12	42 35	114 28	3770	5P	5P	U S BUR ENTOMOLOGY	2 3 5 7
TWIN FALLS 3 SE SUG FACT	9299	TWIN FALLS	12	42 32	114 25	3770	8A	8A	AMALGAMATED SUGAR	2 3 5
VIENNA	9422	BLAINE	11	43 49	114 51	8800		VAR	U S SOIL CON SER	S
WALLACE	9493	SHOSBONE	4	47 28	115 58	2770	6P	6P	W FEATHERSTONE JR	2 3 5 7
WALLACE WOOOLAND PARK	9498	SROSHONE	4	47 30	115 53	2950	7A	7A	VERN E COLLINS	2 3 5 C
WEISER 1 S	9938	WASBINGTON	12	44 14	116 57	2120	5P	5P	MERVIR F LIRG	2 3 5
WINCHESTER 1 SE	9R40	LEWIS	3	46 14	116 36	3950	4P	4P	HALLACK-BOWARD LBR CO	2 3 5
YELLOW PINE	9950	VALLEV	11	44 58	115 29	4760		VAR	CLOSED	10/19/54
NEW STATIONS										
IOAHO FALLS 42 NW WB	4459	BUTTE	9	43 50	112 41	4790	MID	MID	U S WEATHER BUREAU	2 3 5 7 C
CLIFFS	1898	OWYHEE	13	42 40	117 00	5197	5P	5P	ARTHUR J W6ITBV	2 3 5
DEER POINT	2451	BOISE	12	43 45	116 06	7150	5P	5P	BOISE VLY BC9TG CO	2 3 5 C
FAIRYLAWN	3113	OWYHEE	13	42 33	116 58	4900	8P	8P	TEX PAYNE	2 3 5
RETCHUM 17 WSW	4R40	BLAINE	12	43 37	114 41	8421		MID	U S FOREST SERVICE	C
CAYUSE CREER	1577	CLEARWATER	3	46 40	115 04	3714		MID	U S WEATHER BUREAU	C
ATLANTA	0491	ELMORE	2	43 49	115 08	5390	10A	10A	MRS LOUISE ALEXANDER	2 3 5 7 C
NAME CHANGE										
(a) IDARO FALLS 49 W WB	4460	BUTTE	6	43 32	112 57	4933	MID	MID	U S WEAYHER BUREAO	2 3 5 7 C

‡ 1 BEAR, 2 BOISE, 5 CLEARWATER, 4 COEUR D'ALENE, 5 KOOTENAI, 9 LOST, 7 PALOUSE, 8 PAYETTE, 9 PEND OREILLE, 10 ST. JOE, 11 SALMON, 12 SNAKE, 13 OWYHEE.

Tbe four-digit identification numbers in the index number column of the Station Index are assigned on a state basis. There will be no duplication of numbers within a state.

Figures and letters following the station name, such as 12 SSW, indicate distance in miles and direction from the post office.

Observation times given in the Station Index are in local standard time.

Delayed data and corrections will be carried only in the June and December issues of this bulletin.

Monthly and seasonal snowfall and heating degree days for the preceding 12 months will be carried in the June issue of this bulletin.

Stations appearing in the Index, but for which data are not listed in the tables,are eitber missing or received too late to be included in this issue.

Unless otherwise indicated, dimensional units used in this bulletin are: Temperatures in °F., precipitation and evaporation in inches, and wind movement in miles. Degree days are based on a daily average of 65° F.

Evaporation is measured in tbe standard Weather Bureau type pan of 4-foot diameter unless otherwise shown by footnote following Table 6.

Sleet and hail were included in snowfall averages in Table 1, beginning January 1949.

Amounts in Table 3 are from non-recording gage, unless otherwise indicated.

Data in Tables 3, 5, 6 and snowfall in Table 7, when published, are for the 24 hours ending at time of observation. See the Station Index for observation time.

Snow on ground in Table 7 is at observation time for all except Weather Bureau and CAA Stations. For these stations snow on ground values are at 4:30 a.m., PST and 5:30 a.m., MST. WTR EQUIV in Table 7 means the water equivalent of snow on tbe ground. It is measured at selected stations when the depth of snow on the ground is two inches or more.

Water equivalent samples, as published in Table 7, are necessarily taken from different points for successive observations; consequently occasional drifting and other causes of local variability in the snowpack result in apparent inconsistencies in the record.

- No record in Tables 3, 6, 7 and the Station Index. No record in Tables 2 and 5 is indicated by no entry.

+ And also on a later date or dates.

* Amounts included in following measurement, time distribution unknown.

\# Thermometers are generally exposed in a shelter located a few feet above sod-covered ground; however, the reference indicates that the thermometers are exposed in a shelter located on the roof of a building.

// Gage is equipped with a windshield.

AM Data based on an observational day ending before noon.

AR This entry in time of observation column in Station Index means after rain.

B Adjusted to a full montb.

C In the "Refer to Tables" column in the Station Index the letter "C" indicates recorder stations. These stations are processed for special purposes and are published later in Hourly Precipitation Data.

E Water equivalent of snowfall wholly or partly estimated, using a ratio of 1 inch water equivalent to every 10 inches of new snowfall.

M One or more days of record missing; see Table 5 for detailed daily record. Degree Day data, if carried for tbis station, have been adjusted to represent the value for the full month.

R Amounts from recording gage. (These amounts are essentially accurate but may vary sligbtly from tbe amounts to be published later in Hourly Precipitation Data.)

S Storage precipitation station. Precipitation measurements, made at irregular intervals, will be publisbed in the July or August or delayed data December issue of this publication.

SS This entry in time of observation column in Station Index means sunset.

T Trace, an amount too small to measure.

V Includes total for previous month.

VAR This entry in time of observation column in Station Index means variable.

Additional information regarding the climate of Idaho may be obtained by writing to any Weather Bureau Office or to tbe State Climatologist at Weather Bureau Airport Station, Box 1718, Boise, Idaho.

Subscription Price: 20 cents per copy, monthly and annual; $2.50 per year. (Yearly subscription includes the Annual Summary.) Checks and money orders should be made payable to the Superintendent of Documents. Remittances and correspondence regarding subscriptions should be sent to the Superintendent of Documents, Government Printing Office, Washington 25, D.C.

NWRC, Asheville, N.C. ---10/27/55--- 825

C 30.18/10:58/10

U. S. DEPARTMENT OF COMMERCE
SINCLAIR WEEKS, Secretary
WEATHER BUREAU
F. W. REICHELDERFER, Chief

CLIMATOLOGICAL DATA

IDAHO

OCTOBER 1955
Volume LVIII No. 10

ASHEVILLE: 1955

WEATHER SUMMARY

October's precipitation averaged nearly double the long-term mean in the north and about two-thirds the long-term nean over the rest of the State. The prolonged and abundant precipitation in some northern areas hindered grain harvesting and soil preparation. Temperatures averaged slightly above normal for the State as a whole, the Northern Division being relatively cool and the rest of the State relatively warm for the season. Wind movement averaged higher than period means in all localities, and in the southeast much above. Pocatello's average hourly wind speed for October was over 4 m.p.h. greater than the average of the preceding 16 years. Strong, gusty winds occurred over the State on several dates. Weather damage during the month included power pole fires due to short-circuiting from excessive moisture and wind damage to trees and power and communication lines in some localities. Average snowfall equalled the 56-year mean of 1.1 inches.

The month opened with average daily temperatures on the cool side of the normal for the most part, but high daytime temperatures brought daily averages above normal on the 3d which was the date on which station monthly maximums were most frequently recorded. Storminess was prevalent in the north by the 4th and general over the State on the 5th, and temperatures lowered. By the 6th there was brief clearing in most localities, and about one-third of the stations reported the month's minimum temperature. From then on until the 10th it was unseasonably warm except in the north where a series of storms caused some of the heaviest precipitation of the month. On the 8th, 9th, and 10th, daily totals exceeding one inch were frequent, and a few over two inches occurred. At Wallace on the 9th and 10th, power line pole-top fires were caused by the heavy rain. By the 11th, precipitation was general over the entire State, and temperatures had generally dropped below normal. From the 12th to 21st, it was again unseasonably warm everywhere. Precipitation was negligible after the 12th until around the 17th or 18th, when scattered occurrences were noted in all climatological divisions of the State. Unsettled weather persisted for several days with some precipitation somewhere in all areas every day, particularly in the north on the 19th and the southeast on the 20th. Quite a few thunderstorms were recorded the 18th - 22d, twice as many as in all other stormy periods of the month. Clearing weather on the 23d and 24th dropped minimum temperatures, especially in the southeast, and a large percentage of monthly minimums were recorded on those dates. On the 25th, strong winds damaged power lines and trees in the Lewiston area. After the 25th, temperatures everywhere were mostly below normal for the remainder of the month, and storminess was renewed. In the north it stormed practically everywhere each day from the 25th on, and on several days there was widespread precipitation over most of the remainder of the State. The month closed quite chilly, many stations recording the month's lowest temperature on the 31st. Hail was occasionally recorded, mostly in the northern portion, the last five days. No damage was noted.

In all climatological divisions, station monthly mean temperatures both below and above the long-term October means were noted. In the Northern Division, where it was stormiest, the average was 0.7° below. The Southwestern Division averaged 0.6° above, and the Southeastern 1.3° above. For the State as a whole, the average temperature was 0.5° above normal. The extremes were not unusual - the highest was 90° recorded at Grand View on the 3d; the lowest 3° at Island Park Dam on the 31st. At Pocatello, a record high temperature for so late in the season was established on the 18th - 82°.

Although the State average of precipitation totals was 0.21 inch greater than the long-term mean, there were large areas of deficient precipitation. In the Southeastern Division, excepting Chilly Barton Flat and a few stations near the eastern border, precipitation was scanty. In some of the more important agricultural areas it ran around one-third of normal. At Springfield 1 SE, only a trace was recorded. In the Southwestern Division, the deficiencies were smaller, and the areas from Deer Flat Dam to Parma Experiment Station and Arrowrock Dam to Lowman had above normal totals. In the Northern Division, only Salmon recorded less than normal precipitation, and excesses over the rest of the division were often large. The greatest monthly total was 8.48 inches at Wallace, 2.48 inches of it being measured on the 9th for the largest 24-hour catch. There was considerable snowfall at high elevations. The largest total was 26.8 inches at Mullan Pass, followed by 21.0 inches at Stibnite. At Mullan Pass, 15 inches was measured on the ground on the 31st.

With the completion during the month of most fruit harvesting (except for apples which were still being gathered) about half the sugar beets dug, and the potato crop nearly all dug in earlier areas to over half harvested in later localities, farm activities began to turn more to the winter pattern. Though most grains had been harvested by the end of September, they were delayed in some northern areas by rains. About one-third of the crop was still standing at mid-month in Idaho and Lewis Counties. Most winter wheat had been planted and was showing good stands in the north and at higher elevations in the east. In some areas, considerable soil preparation for planting was still under way. Grazing conditions on ranges, pastures, and fields improved slightly during the month, while the condition of cattle and sheep remained unchanged at good to very good.

H. C. Steffan

SUPPLEMENTAL DATA

IDAHO
OCTOBER 1955

Station	Wind direction: Prevailing	Wind direction: Percent of time from prevailing	Wind speed m. p. h: Average	Wind speed m. p. h: Fastest mile	Wind speed m. p. h: Direction of fastest mile	Wind speed m. p. h: Date of fastest mile	Relative humidity averages percent: 5:30A MST	Relative humidity averages percent: 11:30A MST	Relative humidity averages percent: 5:30P MST	Relative humidity averages percent: 11:30P MST	Number of days with precipitation: Trace	.01–.09	.10–.49	.50–.99	1.00–1.99	2.00 and over	Total	Percent of possible sunshine	Average sky cover sunrise to sunset
BOISE WB AIRPORT	SE	30	10.4	39	W	5	64	44	42	56	8	3	3	0	0	0	14	70	4.6
IDAHO FALLS 42 NW WB	-	-	6.4	ϕ 33	SSW	30	-	-	-	-	5	4	0	0	0	0	9	-	-
IDAHO FALLS 46 W WB	-	-	8.2	ϕ 33	WSW	4	-	-	-	-	4	4	1	0	0	0	9	-	-
LEWISTON WB AIRPORT	-	-	-	-	-	-	82	68	58	-	4	8	3	0	1	0	16	-	6.4
POCATELLO WB AIRPORT	S	17	12.8	49r	W	5	68	43	35	53	4	4	1	0	0	0	9	84	3.6

ϕ MAXIMUM HOURLY AVERAGE.

COMPARATIVE DATA

Table 1

OCTOBER

Year	Temperature: Average	Temperature: Highest	Temperature: Lowest	Precipitation: Average	Precipitation: Average snowfall
1893	44.3	80	3	1.89	-
1894	46.7	88	9	2.30	-
1895	49.3	93	3	.09	-
1896	47.4	96	8	.84	-
1897	46.9	92	4	1.58	-
1898	43.8	88	0	1.08	0.5
1899	43.9	90	4	2.41	4.3
1900	47.0	87	5	2.29	0.8
1901	51.4	90	10	1.06	T
1902	48.7	91	12	.49	0.6
1903	49.1	86	7	1.15	1.0
1904	49.2	90	7	1.33	0.6
1905	42.6	89	- 3	1.12	2.4
1906	49.1	92	- 1	.67	0.9
1907	52.2	92	16	.98	T
1908	44.7	85	3	2.40	2.3
1909	47.8	87	5	1.01	1.2
1910	49.3	94	7	1.48	T
1911	44.6	88	5	1.57	1.3
1912	43.7	88	7	2.34	1.5
1913	44.0	87	8	1.51	2.2
1914	49.0	93	13	1.81	0.2
1915	49.2	91	6	.55	0.2
1916	43.8	87	1	1.06	0.9
1917	47.0	92	-16	.18	0.7
1918	49.0	88	10	2.33	0.6
1919	41.0	87	-12	1.58	7.1
1920	44.0	92	2	2.54	5.5
1921	50.2	91	9	.75	0.3
1922	49.8	94	4	.74	0.4
1923	45.5	91	- 5	2.38	1.3
1924	46.8	85	11	2.06	1.9
1925	45.0	80	8	1.23	0.2
1926	48.4	90	2	.86	T
1927	48.3	97	1	1.69	0.5
1928	48.3	88	9	1.32	1.1
1929	48.4	89	- 1	.73	0.2
1930	45.0	81	6	1.75	0.6
1931	47.8	89	12	1.38	0.3
1932	45.6	91	0	1.04	0.6
1933	50.4	91	0	1.77	0.7
1934	49.7	98	13	1.76	1.0
1935	46.4	95	- 9	.80	2.4
1936	48.2	89	- 1	.28	0.1
1937	49.7	88	10	1.15	T
1938	48.6	88	14	2.50	0.4
1939	47.5	85	6	1.29	0.9
1940	49.8	91	16	2.02	0.3
1941	46.0	83	9	1.41	0.8
1942	48.4	92	2	1.12	0.6
1943	49.1	95	- 3	2.15	2.2
1944	52.2	89	8	.67	T
1945	50.0	91	- 2	1.04	0.6
1946	41.5	85	3	2.48	2.2
1947	50.0	90	10	2.48	0.2
1948	47.8	87	5	.70	0.2
1949	42.5	86	6	1.53	3.9
1950	50.1	90	9	2.13	0.5
1951	44.7	87	3	2.73	1.7
1952	51.5	92	9	.07	T
1953	49.4	93	12	.48	0.6
1954	45.6	87	0	.66	0.9
1955	47.9	90	3	1.63	1.1
ALL YEARS	47.4			1.40	

TEMPERATURE AND PRECIPITATION AVERAGES IN THIS TABLE HAVE BEEN WEIGHTED ACCORDING TO AREA.

See reference notes following Station Index.

CLIMATOLOGICAL DATA

Station	Temperature: Average Maximum	Average Minimum	Average	Departure From Normal	Highest	Date	Lowest	Date	Degree Days	No. of Days: Max 90° or Above	Max 32° or Below	Min. 32° or Below	Min. 0° or Below	Precipitation: Total	Departure From Normal	Greatest Day	Date	Snow, Sleet, Hail: Total	Max. Depth on Ground	Date	No. of Days: .10 or More	.50 or More	1.00 or More
NORTHERN DIVISION																							
AVERY RS	59.1	38.3	48.7	- 0.1	75	3	29	23	500	0	0	4	0	7.03	4.21			T	0				
BAYVIEW MOOEL 8ASIN AM	55.8	36.6	46.2		68	16+	20	23	575	0	0	8	0	4.53		1.14	9	T	0		9	3	2
8IG CREEK 1 S	57.0	24.1	41.0		75	17	12	23	737	0	1	28	0	2.39	.78	.61	30	9.0	3	27	7	1	0
8DNNERS FERRY 1 SW	55.0	37.4	46.2	0.1	68	2	24	23	575	0	0	7	0	4.44	2.60	1.18	10	T	0		10	2	1
BUNGALOW RS	M	M	M		73	2				0	0		0										
BURKE 2 NNE	51.2	33.3	42.3	0.0	66	3+	22	23	697	0	1	12	0	7.80	4.27	2.20	9	11.1	4	28+	13	3	2
CLARK FDRK 1 ENE	55.1	36.1	45.6	- 0.3	68	2	22	23	594	0	0	8	0	6.64	2.78	1.63	9	2.0	0		15	3	2
COBALT 8LACKBIRD MINE AM	50.5	24.4	37.5		67	4	9	31	846	0	1	29	0	1.17		.28	31	7.3	3	31	5	0	0
COEUR D ALENE RS	60.6	40.0	50.3	2.2	72	8	27	24	447	0	0	5	0	4.12	2.32	1.16	9	T	0		9	2	1
COTTONWOOD	58.3	35.2	46.8	- 0.6	75	3	25	23	557	0	0	9	0	2.69	.92	.55	26	T	T	30	6	2	0
DIXIE	56.3	24.0	40.2		71	3	12	6+	763	0	1	28	0	3.65		.65	29		6	31	9	4	0
ELK CITY	M	M	M		76	3+				0	0		0	3.10		.57	4						0
ELK RIVER 1 S	59.4M	34.6M	47.0M		71	17	23	23	546	0	0	15	0	5.58		1.32	10	T	0		10	5	1
FENN RS	62.2	39.3	50.8	- 0.4	72	3+	32	24+	436	0	0	2	0	5.01	2.04	1.18	5	.0	0		10	5	1
GRANGEVILLE	58.4	34.7	46.6	- 1.8	73	7	25	23	565	0	0	12	0	4.18	1.92	2.04	10	T	T	30	8	3	1
KELLDGG AM	57.8	38.3	48.1	0.3	70	2+	25	23	518	0	0	4	0	6.14	3.46	1.70	9	T	0		13	2	2
KOOSKIA	65.0	38.8	51.9	0.6	79	25	27	24	398	0	0	5	0	5.24	3.14	1.50	10	T	0		9	3	2
LEWISTON WATER PLANT	64.5	43.9	54.2	1.0	74	7	34	27+	327	0	0	0	0	2.07	.84	1.10	10	.0	0		4	1	1
LEWISTON W8 AP //R	62.2	41.4	51.8	- 0.1	73	7	31	27	400	0	0	1	0	1.83	.62	1.09	10	T	0		4	1	1
MOSCOW U DF I	59.6	38.9	49.3	0.4	73	2	27	27	479	0	0	7	0	3.65	1.97	1.11	9	.2	T	30	7	2	1
MULLAN PASS CAA	44.6	31.6	38.1	- 1.9	63	17	17	31	825	0	5	18	0	6.65	3.09	1.59	10	26.8	15	31	11	3	2
NEZPERCE 2 E	57.9	36.7	47.3		73	7	26	31	542	0	0	9	0	3.23		.95	10	2.0	1	30+	8	2	0
OROFINO	64.1M	39.5M	51.8M	0.5	75	15	29	23+	404	0	0	4	0	2.69	.59	.99	10	.0	0		7	1	0
PIERCE RS	58.4	33.6	46.0	- 1.0	72	1+	23	23	580	0	0	15	0	5.34	2.39	1.85	10	T	0		11	3	1
PORTHILL	54.7	34.6	44.7	- 0.5	66	2	22	23	619	0	0	14	0	3.48	1.80	.96	10	.0	0		11	2	0
POTLATCH 1 SE	58.8M	36.9M	47.9M	- 0.3	72	1	24	6	526	0	0	6	0	5.25	3.40	1.39	9	2.0	2	31	9	3	3
PRIEST RIVER EXP STA	54.0	35.6	44.8	0.4	65	1+	20	23	618	0	0	10	0	5.46	2.82	1.55	10	.4	T	27+	11	3	1
RIGGINS RS	69.6M	44.2M	56.9M	1.3	84	3	33	6	247	0	0	0	0	1.34	.08	.55	26	.0	0		3	2	0
SAINT MARIES	60.7	35.3	48.0	- 0.3	74	1	24	23	517	0	0	10	0	6.31	4.18	2.00	9	.0	0		10	3	2
SALMON	65.2	28.9	47.1	1.2	84	3	15	24	547	0	0	24	0	.55	- .07	.18	29		0		3	0	0
SANDPOINT EXP STA	53.9	36.6	45.3	- 0.9	66	15	22	23	602	0	0	8	0	5.76	3.20	1.29	10	T	T	30	12	3	2
WALLACE	55.1	35.2	45.2	- 1.9	68	7	24	23	610	0	0	8	0	8.48	5.27	2.48	9	T	T	30	13	4	2
WALLACE WOODLANO PARK AM	55.7	34.6	45.2	- 2.1	72	18	23	23	609	0	0	7	0	6.84	3.94	1.99	10	1.9	1	27+	12	4	2
WINCHESTER 1 SE	57.8	34.5	46.2	- 0.6	72	17	25	23+	575	0	0	9	0	3.46	1.29	1.33	10	3.0	2	31	8	1	1
DIVISION			46.8	- 0.7										4.43	2.19			2.2					
SOUTHWESTERN DIVISION																							
ANDERSON OAM	66.7	39.2	53.0		84	3	27	31	369	0	0	5	0	1.19		.44	30	T	T	31	5	0	0
ARROWROCK OAM AM	64.8	36.7	50.8	- 0.1	83	4	27	6	433	0	0	9	0	1.46	.22	.58	11	.0	0		5	1	0
8LISS	70.2	35.8	53.0	2.3	87	3	16	31	365	0	0	8	0	.16	- .49	.07	28	.0	0		0	0	0
8OISE W8 AP //R	66.4	40.2	53.3	0.7	83	9	27	31	363	0	0	6	0	.74	- .20	.33	10	T	T	5+	3	0	0
8UHL	68.7	40.0	54.4	3.7	85	3	25	31	320	0	0	4	0	.31	- .58	.20	19	.0	0		1	0	0
CALDWELL	66.0	36.8	51.4	- 0.7	83	9	25	6	418	0	0	9	0	1.19	.41	.39	10	.0	0		5	0	0
CASCADE 1 NW	58.2M	30.1	44.2M		73	3	20	6	640	0	0	23	0	1.67		.53	11	T	T	31	5	1	0
CHALLIS	62.5	33.0	47.8	1.7	78	3	17	31	529	0	0	16	0	.33	- .24	.14	5+	T	0		2	0	0
CLIFFS	65.2M	30.7M	48.0M		78	17	9	31	491	0	0		0	.38		.25	10	T	0		2	0	0
COUNCIL	65.9	33.7	49.8	- 0.1	78	3+	18	31	462	0	0	13	0	1.23	- .52	.50	10	.0	0		4	1	0
DEER FLAT DAM	66.3	38.5	52.4	1.5	85	9	29	5	387	0	0	6	0	.88	.16	.40	10	T	0		3	0	0
DEER POINT	51.0	35.7	43.4		66	3	14	31	664	0	4	12	0	1.39		.43	30	13.0	5	26+	5	0	0
EMMETT 2 E	67.8	37.3	52.6	- 0.1	83	9	26	6+	387	0	0	9	0	.32	- .58	.32	10	.0	0		1	0	0
FAIRFIELD RS	63.5	26.6	45.1		78	3	12	24	613	0	0	24	0	.48		.22	30	T	0		1	0	0
FAIRYLAWN	65.5M	32.0M	48.8M		80	17	16	31	496	0	0		0	.55		.24	26	.0	0		3	0	0
GARDEN VALLEY RS	65.5M	33.3M	49.4M	0.8	83	3	22	24	481	0	0	12	0	1.49	- .06	.45	30	.0	0		5	0	0
GLENNS FERRY	71.0M	34.7M	52.9M	1.6	86	3	19	31	372	0	0		0	.25	- .34			.0	0			0	0
GOODING CAA AP	67.5	37.7	52.6	3.5	85	3	20	31	380	0	0	7	0	.12	- .66	.04	28	.0	0		0	0	0
GRAND VIEW	70.7M	34.2M	52.5M	1.0	90	3	23	31	382	1	0	11	0	.42	- .37	.17	11	.0	0		2	0	0
GRASMERE	65.6	32.3	49.0		80	3	17	6+	488	0	0	14	0	.12		.08	21	.0	0		0	0	0
HAILEY AP	61.5	27.3	44.4	- 2.4	76	2+	8	31	631	0	0	21	0	.39	- .72	.24	26	.0	0		2	0	0
HAZELTON	67.8	34.2	51.0	0.2	85	3	20	6	428	0	0	11	0	.43	- .43	.20	20	.0	0		2	0	0
HILL CITY	63.8	26.5	45.2	1.0	80	3	12	24	608	0	0	26	0	.77	- .25	.40	30	.0	0		3	0	0
HOLLISTER	68.2	37.2	52.7	3.6	83	3+	21	31	379	0	0	10	0	.65	- .23	.14	21+	.0	0		4	0	0
IDAHO CITY	66.9	28.2	47.6	- 0.5	83	3	17	24	533	0	0	23	0	1.95	.56	.46	30	.0	0		6	0	0
JEROME	68.6M	35.5M	52.1M	0.9	85	3	23	6+	395	0	0	9	0	.28	- .40	.07	5	.0	0		0	0	0
KUNA 2 NNE	66.9	35.4M	51.2M	- 0.3	84	9	16	6	417	0	0		0	.78	- .17	.24	10	T	0		3	0	0
LOWMAN	60.9M	27.9M	44.4M	- 1.9	81	3	16	24	636	0	0		0	2.31	.75	.59	30	1.0	1	31	8	1	0
MC CALL	54.3	29.5	41.9	- 0.9	70	17	16	31	713	0	1	23	0	1.90	- .02	.41	11	.0	0		6	0	0
MERIDIAN 1 W	65.6	38.1	51.9	0.3	81	9	25	23+	404	0	0	7	0	.82	- .16	.30	10	T	0		4	0	0
MESA	65.6	36.7	51.2		80	16	21	31	421	0	0	9	0	1.61		.35	10	T	0		7	0	0
MOUNTAIN HOME 1 NE	70.6	37.2	53.9	3.6	89	3	19	31	340	0	0	6	0	.45	- .45	.13	26	.0	0		4	0	0
NAMPA 2 NW AM	67.5	36.9	52.2		86	10	27	6	393	0	0	8	0	1.11		.36	21	.0	0		3	0	0
NEW MEADOWS RS AM	60.3	28.8M	44.6M	0.8	73	18	17	6	645	0	0	25	0	2.70	.95	1.11	11				6	2	1
DBSIDIAN 4 NNE	56.2M	22.0M	39.1M	- 0.1	70	17	9	22+	794	0	0	28	0	.38	- .82	.30	11	.0	0		1	0	0
OLA 5 S	68.7	30.3	49.5		81	2	20	6+	475	0	0	20	0	1.05		.35	10	.0	0		4	0	0
PARMA EXP STA	67.1	35.6	51.4	- 0.7	80	9+	24	25	417	0	0	11	0	.90	.13	.34	4	.0	0		2	0	0
PAYETTE	67.2	36.9	52.1	1.1	80	15	25	25	390	0	0	9	0	.67	- .22			.0	0			0	0
RICHFIELD	64.5	32.0	48.3	0.4	81	3	17	31	513	0	0	17	0	.18	- .66	.11	26	.0	0		1	0	0
STIBNITE AM	54.3	26.3	40.3		70	18	13	6+	756	0	0	26	0	1.99		.43	11	21.0	3	5+	7	0	0
SUN VALLEY	61.5	20.7	41.1	- 0.4	76	4	8	6	734	0	0	30	0	1.12	- .32	.45	21	T	T	5	4	0	0
SWAN FALLS PH	71.9M	43.5M	57.7M	1.8	88	3+	31	31	231	0	0	1	0	.41	- .17	.15	21	.0	0		2	0	0
THREE CREEK	66.5	26.7	46.6		80	2+	15	6+	560	0	0	25	0	.71	- .57	.25	21	1.0	0		3	0	0
TWIN FALLS 2 NNE	69.3	35.3	52.3	2.6	86	3	23	6	385	0	0	10	0	.35	- .56	.21	20	.0	0		1	0	0
TWIN FALLS 3 SE AM	68.4	33.6	51.0	- 0.2	85	4	22	24+	427	0	0	14	0	.44	- .30	.28	20	.0	0		1	0	0
WEISER 1 S	66.0	35.2	50.6	- 1.8	78	9	24	6	440	0	0	11	0	.78	- .07	.28	10	.0	0		4	0	0
DIVISION			49.3	0.6										.87	- .37			.8					
SOUTHEASTERN DIVISION																							
ABERDEEN EXP STA	66.6	30.5	48.6	1.6	81	18	15	6	505	0	0	19	0	.14	- .80	.06	11	.0	0		0	0	0
AMERICAN FALLS 1 SW	65.2	35.2	50.2	2.8	79	3+	21	6+	457	0	0	15	0	.21	- .95	.06	28	.0	0		0	0	0
ARCO	63.0M	26.4M	44.7M	- 0.4	78	3	10	31	621	0	0	25	0	.30	- .40	.21	29	.0	0		1	0	0
ASHTON 1 S	60.7	27.4	44.1	- 0.3	78	9	11	6	640	0	1	26	0	1.31	.03	.69	20	1.5	0		5	1	0

See Reference Notes Following Station Index

CLIMATOLOGICAL DATA

Station		Temperature: Average Maximum	Average Minimum	Average	Departure From Normal	Highest	Date	Lowest	Date	Degree Days	No. of Days: Max 90° or Above	Max 32° or Below	Min. 32° or Below	Min. 0° or Below	Precipitation: Total	Departure From Normal	Greatest Day	Date	Snow, Sleet, Hail: Total	Max. Depth on Ground	Date	No. of Days: .10 or More	.50 or More	1.00 or More
BLACKFOOT		68.2	36.7M	52.5M	6.1	83	3	24	6+	401	0	0	6	0	.42	- .57	.37	28	.0	0		1	0	0
BURLEY	AM	68.2	36.6	52.4	2.4	85	4	25	6	394	0	0	9	0	.26	- .56	.11	11+	.0	0		2	0	0
BURLEY CAA AP		66.7	33.4	50.1	0.6	84	3	16	31	456	0	0	15	0	.35	- .55	.16	21	.0	0		2	0	0
CHILLY BARTON FLAT		58.9	21.4	39.7	- 2.3	73	3+	8	30	777	0	1	27	0	.71	.03	.30	20				4	0	0
CONDA	AM	62.2	27.7	45.0	.9	75	3+	15	6+	614	0	0	24	0	1.70	.21	.54	22	1.7	0		6	1	0
ORIGGS	AM	62.2	29.1	45.7	[illegible]	75	3+	10	6	593	0	0	22	0	1.50	.27	.40	20+				6	0	0
DUBOIS EXP STA		60.0	32.5	46.3	1.0	76	3	12	31	573	0	0	16	0	.46	- .54	.22	20	T	0		2	0	0
DUBOIS CAA AP		61.7	29.6	45.7	- 2.8	83	11	12	31	591	0	0	18	0	.55	- .39	.22	20	T	0		3	0	0
FORT HALL IND AGENCY		68.1M	30.9M	49.5M	.2	83	3	17	24	474	0	0		0	.32	- .66	.13	28	.0	0		2	0	0
GRACE		60.3	31.6	46.0	.2	74	18	20	6+	582	0	0	19	0	1.42	.14	.51	21	.0	0		5	1	0
GROUSE		58.8	21.7	40.2		74	17	11	31	758	0	0	28	0	.57	- .30	.25	20	.0	0		3	0	0
HAMER 4 NW		64.6	25.2	44.9	- .3	79	3	11	31	616	0	0	27	0	.46	- .21	.36	20	T	0		1	0	0
IDAHO FALLS 6 NE		63.5	31.1	47.3		80	3	20	6	539	0	0	18	0	.45		.11	27	T	T	27	1	0	0
IDAHO FALLS CAA AP		63.6	31.4	47.5	0.4	80	3	20	24+	534	0	0	16	0	.26	- .92	.05	26	T	T	27	0	0	0
IDAHO FALLS 42 NW WB	R	62.7	23.5	43.1	- 1.0	80	3	8	6	673	0	0	28	0	.15	- .32	.09	20				0	0	0
IDAHO FALLS 46 W WB	R	62.4	25.4	43.9	.0	80	3	10	24	646	0	0	27	0	.20	- .48	.11	20	.1	T	5+	1	0	0
IRWIN 2 SE		63.2	31.5	47.4	3.3	80	17	18	6	549	0	0	20	0	1.10	- .16	.28	5+	3.0	0		5	0	0
ISLAND PARK DAM		56.0	24.1	40.1	- 2.6	71	3	9	31	766	0	0	28	0	2.40	- .02	.57	22	6.0	5	30	7	1	0
LIFTON PUMPING STA		59.3	29.1	44.2	- 1.0	70	9+	20	6	630	0	0	23	0	.51	- .61	.18	11	T	0		2	0	0
MACKAY RS		59.9	29.9	44.9	- 0.7	74	2+	17	31	615	0	0	21	0	.64	- .06	.31	20	T	0		3	0	0
MALAD		66.1	33.3	49.7	1.8	80	2+	23	6	466	0	0	14	0	.97	- .28	.38	21	.0	0		3	0	0
MALAD CAA AP		66.0	28.9	47.5		79	2+	17	31	537	0	0	25	0	.69		.34	19	T	0		3	0	0
MAY RS		62.4	27.1	44.8	- 1.8	80	3	15	6+	618	0	0	25	0	.45	- .15	.12	26	T	T	26	3	0	0
MC CAMMON		65.9	31.6	48.3		80	18	19	6	511	0	0	17	0	.93		.36	28	2.0	0		5	0	0
MINIDOKA DAM		63.5	39.2	51.4		81	3	27	31	416	0	0	4	0	.24		.12	11	.0	0		1	0	0
MONTPELIER RS	AM	61.7M	26.7M	44.2M	- 0.6	76	19	16	6	636	0	0	26	0	.58	- .69	.20	20	1.0	1	28+	2	0	0
OAKLEY		67.4	36.1	51.8	1.9	83	18	21	31	405	0	0	8	0	.29	- .63	.12	26	.0	0		1	0	0
PALISADES DAM		62.9	31.2	47.1		78	3	19	6	549	0	0	17	0	1.08		.24	11	4.7	1	5	6	0	0
PAUL 1 E	AM	66.7	31.7	49.2	- 0.2	84	4	23	6+	490	0	0	20	0	.32	- .64	.15	11	.0	0		1	0	0
POCATELLO WB AP	//R	65.2	33.7	49.5	0.2	82	3+	20	24	472	0	0	13	0	.24	- .80	.10	28	T	T	26+	1	0	0
PRESTON SUG FACT 2 SE		66.8	32.7	49.8	1.7	78	2+	21	6	467	0	0	14	0	.77	- .46	.27	20	T	0		3	0	0
RUPERT	AM	68.5	33.7	51.1	1.9	84	4	23	6+	425	0	0	14	0	.17	- .77	.11	11	.0	0		1	0	0
SAINT ANTHONY		62.7	28.9	45.8		80	3	13	6	589	0	0	21	0	1.15	.35	.48	20	T	0		3	0	0
SPRINGFIELD 1 SE		68.2	29.5	48.9	1.6	83	3+	15	6	494	0	0	20	0	T	- 1.06	T	11+	.0	0		0	0	0
STREVELL		63.1	34.9	49.0		77	2	17	6	487	0	0	10	0	.68		.35	21	.0	0		2	0	0
SUGAR		62.7	28.9	45.8	1.3	78	3	15	6	592	0	0	22	0	1.00	- .01	.50	20	.8	0		4	1	0
TETONIA EXP STA		58.1	28.5	43.3		74	3	14	6	663	0	0	24	0	1.82		.67	20					1	0
DIVISION				46.9	1.3										.67	- .41			.6					
STATE				47.9	0.5										1.63	.21			1.1					

DAILY PRECIPITATION

Table 3

Station	Total	1	2	3	4	5	6	7	8	9	10	11	12	13	14	15	16	17	18	19	20	21	22	23	24	25	26	27	28	29	30	31
		Day of month																														
ABERDEEN EXP STA	.14											.06															.05	.02	.01			
AMERICAN FALLS 1 SW	.21					.01						.05									T						.04	.05	.06			
ANDERSON DAM	1.19				T	.04					.25	.16										.07					.10		.12	T	.44	.01
ARCO	.30					.09																								.21		
ARROWROCK DAM	1.46					.05						.58										.06					.04	.15	.14		.27	.17
ASHTON 1 S	1.31											.23									.69		.15			.11	.13	T	T		T	
AVERY RS	7.03				.14	.62	.03		.11	*	3.20	*	.32													*	.61	.15	.85	*	*	1.00
BAYVIEW MODEL BASIN	4.53					.59			.06	1.14	1.03	.20	.07				.01			.02					.06	.41	.27	.20	.15	.01	.27	.02
BIG CREEK 1 S	2.39				.10	.41					.30	.25								.13	T	T	.05				.35	.08	.06	.03	.61	.02
BLACKFOOT	.42											.05															T	T	.37			
BLISS	.16																				T	.05					.02		.07		.02	
BOISE WB AP	//R .74				T	.03					.33		T						T	T	T	.01					.16	T	.03	T	.18	T
BONNERS FERRY 1 SW	4.44				.02	.27			.33	.75	1.18	T								.39					.32	.39	.09	.16	.18	.35	.01	T
BUHL	.31										T									.20		.06					.05		T			
BUNGALOW RS	-				.51	.62	.01		.04	.06	1.47	.21	.10									-	-	-	-	-	-	-	-	-	-	-
BURKE 2 NNE	7.80				.28	.59	.04		.18	2.20	2.00	.06	.08			T				.34			.02		.04	.10	.65	.33	.35	.25	.32	.17
BURLEY	.26					T						.11									T	T	.11				.04	T	T			
BURLEY CAA AP	.35					T					.12									T		.16					.04		.03		T	
CALDWELL	1.19				T	.02					.39	.12								.06	.12						.22		.02	.02	.22	
CASCADE 1 NW	1.67					.33				.03		.53	.09							.11			.01				.21		.07	.04	.21	.04
CENTERVILLE ARBAUGH	2.17				T	.41					.50	.11	.02	.01						.05	T	T					.33		.13	.08	.48	.05
CHALLIS	.33					.14						T									T		.02				.02				.14	.01
CHILLY BARTON FLAT	.71					.11														T	.30	.15					T	.15		T	T	
CLARK FORK 1 ENE	0.64				.15	.62			.30	1.63	1.13	.16	.09							.15					.33	.44	.22	.23	.43	.27	.19	.28
CLIFFS	.36					T					.25									T	T						.13					
COBALT BLACKBIRD MINE	1.17				T	.18						.16									.05		.01				T	.15	.02	.06	.26	.26
COEUR D ALENE RS	4.12				.01	.27	T		.09	1.16	.86	.01	.07							.15					.29	.14	.09	.08	.41	.30	.15	.04
CONDA	1.70					.06						.20									.21	.20	.54	.07				.01	.10	.31	T	
COTTONWOOD	2.69				.45	.45			T		.54	T								T			T				.55	.03	.09	.36	.16	.06
COUNCIL	1.23				T	.22				.01	.50								T								.32	T	T	.10	.08	
CROUCH 2 NNW	1.58										.25	.09																.27	.12	.10	.70	.05
DEER FLAT DAM	.88				.02						.40									.05	.04						.16		.02	.03	.16	T
DEER POINT	1.39				.02	.13					.38	.14	T														.22		T	.04	.43	.03
DIXIE	3.65				.50	.35					.63	T								.15		T					.20	T	.42	.65	.52	.23
DRIGGS	1.50					.20	.30					.10									.40	T						.40	.10			
DUBOIS EXP STA	.46					.01						.01									.22		.18					.03	.01			
DUBOIS CAA AP	.55					T					T	T							T	.04	.22	.17	.10				.02		T		T	
ELK CITY	3.10				.57	.52			T	T	.24	*	.53						T	*		*	*				*	*	*	.52	.37	.35
ELK RIVER 1 S	5.58				.23	.61	.03		.04	.47	1.32	.13	.07							.03			.06			.01	.17	.07	.54	.68	.86	.26

See Reference Notes Following Station Index

DAILY PRECIPITATION

Table 3—Continued

IDAHO
OCTOBER 1955

Station	Total	Day of month 1	2	3	4	5	6	7	8	9	10	11	12	13	14	15	16	17	18	19	20	21	22	23	24	25	26	27	28	29	30	31
EMMETT 2 E	.32										.32																					
FAIRFIELD RS	.48					.03					T	.04										.09					.06		.04	T	.22	T
FAIRYLAWN	.55					.01					.17																.24				.13	T
FENN RS	5.01		T			1.18		T		.07	.33	.12	.02		T				T			T	.23	T			.51	.27	.68	.50	.35	.75
FORT HALL IND AGENCY	.32											T									.09						T	.10	.13			
GARDEN VALLEY RS	1.49				T	.32					.20	.18								.03							.20		.07	.04	.45	T
GLENNS FERRY	.25																			T		*					.17		T		.08	
GOODING CAA AP	.12					T															T	.03					.02		.04		.03	
GRACE	1.42											.19								T	.42	.51	.15				.03		.12			
GRAND VIEW	.42											.17								*	.06						.09				.10	
GRANGEVILLE	4.18			T	.67	.11			T	.18	2.04	T							T			T	.09			T	.63	.01	.10	.11	.20	.04
GRASMERE	.12		T			.04					T									T	T	.08					T		T			T
GROUSE	.57					.12															.25	.20										
HAILEY AP	.39																										.24				.15	
HAMER 4 NW	.46																				.36	.02	.01					.07			T	
HAZELTON	.43					.04															.20	.02					.10				.05	.02
HILL CITY	.77										.12	T										.25					T				.40	
HOLLISTER	.65					.03						.05								T	.12	.14	.04				.14		.10		.03	T
HOWE	.36					T					T										.25	.11					T				T	
IDAHO CITY	1.95					.30					.30	.36								.05		.03					.28		.13	.02	.46	.02
IDAHO CITY 11 SW	1.91				.02	.16					.46	.24	T							.04							.16	T	.18	.04	.56	.05
IDAHO FALLS 6 NE	.45					.08			T			.09									.05		.09				.03	.11				
IDAHO FALLS CAA AP	.06					T					T	T							T	T	T	T	T				.05	.01	T		T	
IDAHO FALLS 42 NW W8 R	.15					T						.01							T	.03	.09	T							T		.02	T
IDAHO FALLS 46 W W8 R	.20					.01						T							T	.03	.11	T					.04	.01			T	
IRWIN 2 SE	1.10					.28						.28										.23	.07				.02	.12	.10		T	T
ISLAND PARK DAM	2.40											.32									.41	.15	.57				T	.40		.20	.35	
JEROME	.28					.07					T										.06	.04					.06		T		.05	
KAMIAH 1 NE	3.83				.52	.13	.06		T	.58	.64	.27								.04			.39	T			.47		.03	.19	.37	.14
KELLOGG	6.14				.05	.38	.13		.01	1.70	1.66	.34	.09	T	T					.23	.08	T				.13	.29	.18	.21	.19	.28	.19
KOOSKIA	5.24				.44	.26				T	1.50	.05	T							.02		T	.04				.71	1.03	.35	.42	.21	.21
KUNA 2 NNE	.78				T	T					.24	T								.05	.07	T					.15	.04	T		.21	.02
LEWISTON WATER PLANT	2.07				.09	.06	T		T	.18	1.10	.05	.01							T							.09		T	.27	.07	.15
LEWISTON W8 AP //R	1.83			.01	.07				.01	.13	1.09	.01	T						T				.01			.02	.11	T	T	.28	.03	.06
LIFTON PUMPING STA	.51					.01					.01	.18								.02	.17	.07	.03					T	.02			
LOWMAN	2.31				T	.28					.28	.23								.06		.02	.01				.34		.19	.11	.59	.20
MACKAY RS	.64					.03														.15	.31	.14					T				.01	
MALAD	.97										.15										.35	.38	.08				.01					
MALAD CAA AP	.69					T					T	.12								.34		.13	T				.02		.08			
MAY RS	.45					.08					T	.03								T			.01				.12		T	.10	.11	
MC CALL	[illegible]				.05	.26					.40	.41								.04							.12			.22	.40	
MC CAMMON	.93					.10						.10									.20	.17						T	.36			
MERIDIAN 1 W	.82										.30									.10							.17		.09	T	.16	T
MESA	1.61				.13	.24					.35	.30															.34		.10	.15		T
MINIDOKA DAM	.24					.04						.12															.07		.01			
MONTPELIER RS	.58					T	T		T			.08								.02	.20	.05	.02	.02				T	.15	.04		
MOSCOW U OF I	3.65				.29	.18			.03	1.11	.98	.03	.09							.08						.04		T	.07	.34	.31	.10
MOUNTAIN HOME 1 NE	.45										.10	.10									T						.13		T	T	.12	
MULLAN PASS CAA	6.65			T	.37	.25		T	.83	1.28	1.59	.02	.08							.19			T		.07	.03	.43	.49	.29	.29	.35	.09
NAMPA 2 NW	1.11					.06						.35	T						.07	T		.36					.08	.02	.02		.05	.10
NEW MEADOWS RS	2.70				.12	.29					T	1.11								.09			.04	.01			.53		.04	.13	.29	.05
NEZPERCE 2 E	3.23				.37	.12			T	T	.95	.03							T	T			.03				.69	.12	.05	.34	.30	.22
OAKLEY	.29					T						.03								.05		.09					.12				T	
OBSIDIAN 4 NNE	.38											.30																				.08
OLA 5 S	1.05										.35									T							.29			.29	.12	
OROFINO	2.69				.18	.28	.01		T	T	.99	.05											.07	.02			.26	.13	.01	.32	.32	.05
PALISADES DAM	1.08					.16	.04					.24									.04	.14	.07	T				.15	.13	.01	.10	T
PARMA EXP STA	.90				.34						.32	.05								.07							.08		.04			
PAUL 1 E	.32					.07						.15											.04					.04	.02			
PAYETTE	.67				T						*	.37								.08							.10		T	.04	.08	
PIERCE RS	5.34				.33	.32			.05	.06	1.85	.15	.04							.02			.10				.56	.26	.24	.53	.44	.39
POCATELLO W8 AP //R	.24										.05	.03							T	T	T						.03	.03	.10		T	
PORTHILL	3.48				.10	.25			.15	.45	.96	.02								.15					.22	.22	.52	.20		.19	.05	
POTLATCH 1 SE	5.25				.22	.27			.20	1.39	1.15	.03							T	.17					.08	.01		1.04	.06	.35	.26	.02
PRESTON SUG FACT 2 SE	.77											.24									.27	.12	.01					.04	.09			
PRIEST RIVER EXP STA	5.46				.19	.52			.39	.96	1.55	.08	.08							.06	.04				.35	.22	.19	.29	.17	.30	.07	
RICHFIELD	.18																										.11		T		.07	
RIGGINS RS	1.34				.02	.13					.54									T			.04				.55	.03	.03			
RUPERT	.17					.04						.11									T		.02					T	T			
SAINT ANTHONY	1.15					T						.07									.48		.29				.07	.20	T		.03	.0
SAINT MARIES	6.31				.07	.56			.14	2.00	1.62	.05	.15							.30					.07		.13	.23	.42	.49	.05	.0
SALMON	.55					.05														.05			.04				.12			.18	.11	T
SANDPOINT EXP STA	5.76				.18	.72			.42	1.25	1.29	.02	.06							.09	.10				.39	.32	.18	.13	.15	.42	.04	
SPRINGFIELD 1 SE	T											T															T	T				
STIBNITE	1.99				.01	.38	T					.43	T							.16			.03	.06			.13	.24	.04	.05	.32	.1
STREVELL	.68					T														.07	.21	.35	.05				T	T	T			
SUGAR	1.00					T						.15									.50		.13				.06	.14	T		.02	
SUN VALLEY	1.12					.07					T	T								.16	.05	.45					.10		T		.29	
SWAN FALLS PH	.41										T	.08									.03	.15					.05				.10	
TETONIA EXP STA	1.82					.14						.27									.07	.04	.28				*	.29				.1
THREE CREEK	.71											.02							.10			.25					.19	.08			.07	
TWIN FALLS 2 NNE	.35					.02						T									.21	.06					.05				.01	
TWIN FALLS 3 SE	.44					.01						.03									.28		.02					.08				.0
WALLACE	8.48				.27	.67			.31	2.48	2.05	.05	.08							.25					.18	.03	.48	.27	.56	.47	.16	.1
WALLACE WOODLAND PARK	6.84					.60	.18		.06	1.53	1.99	.70	.04	.01		T				.04	.11					.16	.39	.12	.24	.19	.44	.0
WEISER 1 S	.78										.28	.12								.12							.12		.02	.03	.09	
WINCHESTER 1 SE	3.46				.47	.17					1.33									T			.14				.45	.05		.35	.30	.2

See reference notes following Station Index.

Table 5

DAILY TEMPERATURES

IDAHO
OCTOBER 1955

Station		Day Of Month 1	2	3	4	5	6	7	8	9	10	11	12	13	14	15	16	17	18	19	20	21	22	23	24	25	26	27	28	29	30	31	Average
ABERDEEN EXP STA	MAX	75	78	80	72	54	58	71	75	79	79	65	66	69	75	74	74	77	81	70	66	63	59	58	67	70	62	47	53	47	59	41	66.6
	MIN	24	30	32	47	35	15	23	43	33	47	34	30	29	28	33	30	29	31	52	36	34	30	21	18	18	29	27	33	23	37	23	30.5
AMERICAN FALLS 1 NW	MAX	70	78	79	75	53	59	69	74	77	77	65	64	66	75	71	69	66	79	72	63	61	58	55	65	69	65	45	51	48	58	44	65.2
	MIN	28	35	34	45	47	21	24	54	55	60	35	28	32	30	35	32	30	38	53	36	39	31	21	24	28	38	28	34	28	42	25	35.2
ANDERSON DAM	MAX	78	79	84	75	55	62	76	71	78	66	55	66	76	78	76	79	81	75	69	68	69	62	62	69	70	60	48	51	46	46	39	66.7
	MIN	38	42	43	43	37	30	36	41	45	44	35	41	40	42	44	43	43	49	49	46	46	38	34	32	34	40	29	35	32	38	27	39.2
ARCO	MAX	71	75	78	66	49	54	66	69	72	69	56	63	67	73	73	73	76	75	68	60				61	64	50	47	52	46	50	40	63.0
	MIN	22	28	27	38	30	23	17	22	32	27	34	25	27	22	33	32	29	30	37	43				17	17	21	18	25	26	26	10	26.4
ARROWROCK DAM	MAX	65	74	77	83	54	52	63	78	74	80	61	55	65	71	71	71	72	75	74	69	68	64	60	60	68	70	46	48	51	42	48	64.8
	MIN	34	37	38	41	39	27	31	35	45	47	33	34	39	39	40	40	39	43	47	45	45	40	3[illegible]	30	31	4	29	30	31	34	30	36.7
ASHTON 1 S	MAX	70	71	64	58	54	51	62	74	78	68	54	59	67	71	69	71	72	70	68	56	59	52	60	56	61	54	51	49	52	48	32	60.7
	MIN	27	28	27	34	36	11	19	25	30	33	35	27	27	27	30	32	31	33	31	29	30	32	20	21	22	25	23	26	28	26	15	27.4
AVERY RS	MAX	70	72	75	70	52	60	73	57	50	50	50	53	70	72	70	72	72	68	58	65	54	57	60	48	73	57	44	41	38	44	37	59.1
	MIN	37	37	40	44	38	35	35	36	38	40	38	39	42	40	40	42	40	40	49	45	52	41	29	32	38	3[illegible]	34	33	31	33	30	38.3
BAYVIEW MODEL BA[illegible]	MAX	61	62	62	66	58	56	51	57	50	54	48	50	53	57	60	68	53	59	58	56	55	60	60	52	58	68	51	45	47	50	45	55.8
	MIN	37	44	43	37	38	26	2[illegible]	34	44	44	33	3[illegible]	40	39	42	37	37	35	41	47	32	43	20	28	44	38	37	34	30	34	28	36.6
BIG CREEK 1	MAX	72	72	73	55	41	54	66	59	66	61	43	55	65	71	69	7[illegible]	75	70	63	59	53	50	61	64	64	53	37	42	39	42	30	57.9
	MIN	20	22	21	34	27	13	21	30	39	31	23	31	20	23	25	22	22	25	40	23	22	28	12	15	21	31	20	28	23	19	16	24.1
BLACKFOOT	MAX	77	80	83	68	50	58	72	75	78	80	64	64	71	78	75	76	78	82	78	74	73	59	59	67	72	68	47	51	48	58	52	68.2
	MIN	30	35	37	49	39	24	26	36	43	58	36	34	35	35	36	36	34				50	48	28	37	43	35	37	34	29	40	24	36.7
BLISS	MAX	80	79	87	83	56	59	75	79	85	80	60	70	75	83	77	81	83	82	75	73	70	65	63	71	74	49	52	56	50	57	48	70.2
	MIN	31	35	38	35	37	34	42	39	40	43	35	32	36	37	41	40	33	50	41	41	45	33	29	30	26	34	32	37	26	41	16	35.8
BOISE WB AP	MAX	75	73	79	62	55	64	80	78	83	69	54	64	73	71	74	74	78	68	69	67	66	63	63	67	75	65	49	53	52	53	42	66.4
	MIN	43	42	44	42	34	29	39	44	60	42	33	44	41	44	44	44	46	50	51	49	46	38	32	33	42	[illegible]5	29	36	31	31	27	40.2
BONNERS FERRY 1 SW	MAX	64	68	61	56	59	60	64	55	50	50	50	57	59	57	61	61	54	47	55	53	60	60	52	47	62	57	45	50	44	46	42	55.0
	MIN	36	33	41	48	41	27	28	44	43	43	31	39	37	36	42	40	38	38	43	45	43	39	24	28	45	40	35	34	30	35	32	37.4
BUHL	MAX	75	74	85	80	55	59	74	78	79	76	74	67	73	77	74	72	80	79	78	65	65	62	60	68	73	69	55	54	50	55	45	68.7
	MIN	36	44	44	41	38	31	36	46	51	49	34	30	39	42	49	45	41	50	51	42	46	41	34	31	34	38	32	38	34	41	25	40.0
BUNGALOW RS	MAX	71	73	71	65	49	61	65	64	52	52	52	51	68		72	68	69	70	68	58												
	MIN	34	37	36	41	40	35	31	42	44	41	38	42	45		42	39	38	40	40	37												
BURKE 2 NNE	MAX	61	58	66	60	40	46	58	50	44	47	41	46	56	62	58	60	63	66	55	53	49	48	49	50	59	57	37	38	36	42	31	51.2
	MIN	32	33	34	38	32	26	30	37	38	33	33	34	31	35	38	33	36	37	44	40	34	38	22	27	40	33	30	31	30	28	26	33.3
BURLEY	MAX	69	78	81	85	61	52	60	76	79	83	80	48	67	70	80	75	77	79	80	73	69	61	59	60	72	75	53	47	52	53	59	68.2
	MIN	32	37	37	43	39	25	32	36	46	60	36	35	35	36	41	39	37	40	52	40	43	37	31	28	28	34	31	33	30	35	26	36.6
BURLEY CAA AP	MAX	77	79	84	64	50	60	77	77	82	80	55	66	71	77	73	76	79	78	70	68	60	60	60	70	74	52	46	52	51	58	42	66.7
	MIN	28	31	32	41	30	21	31	43	43	40	35	32	32	31	39	33	33	38	49	36	43	36	28	25	25	34	31	37	28	35	16	33.4
CALDWELL	MAX	72	73	76	64	59	62	74	76	83	73	66	64	68	69	75	71	71	67	71	64	66	63	62	63	71	64	54	53	53	53	45	66.0
	MIN	32	33	36	40	36	25	34	38	52	46	32	44	35	35	39	38	35	40	50	45	39	38	29	31	28	40	29	39	32	41	29	36.8
CASCADE 1 NW	MAX	68	69	73	45	44	63	68	62	68	60	45	56	62	65	67	68	70	66	62		58	59	55	61	64	60	41	43	43	46	35	58.2
	MIN	23	26	28	29	27	20	25	38	42	53	30	30	32	30	34	30	31	34	38	35	29	36	21	22	27	32	25	27	26	29	24	30.1
CHALLIS	MAX	72	76	78	76	53	52	68	70	77	71	53	63	64	68	71	68	69	72	68	64	56	56	52	56	67	65	43	51	48	49	42	62.5
	MIN	33	34	31	44	32	20	27	42	55	46	28	37	30	31	37	35	33	38	48	38	32	37	23	22	25	33	25	31	27	32	17	33.0
CHILLY BARTON FLAT	MAX	68	72	73	61	52	50	58	61	69	72	52	60	70	71	68	71	69	73	68	58	44	47	53	54	60	53	38	45	43	33	31	58.0
	MIN	18	21	18	29	30	11	14	33	22	23	25	37	20	19	26	28	25	20	33	34	25	23	13	10	10	18	20	15	26	8	10	21.4
CLARK FORK 1 ENE	MAX	65	68	59	55	55	59	61	55	47	48	50	47	63	61	62	58	60	59	57	55	55	58	57	46	63	64	47	43	42	47	42	55.1
	MIN	34	33	39	44	40	25	27	39	42	42	32	38	39	34	44	33	32	36	35	46	38	47	22	27	45	40	35	34	30	40	26	36.1
CLIFFS	MAX	74	75	77	65	49	61	73	69	74	63	52			72	70	77	78	72	68	63	59		61	68	67	57	47	52	53			65.2
	MIN	26	30	39	28	28	23	37	33	39	37	22		32		33	29	34	44	49	36	33	16		31	30	33	16	31			9	30.7
COBALT BLACKBIRD MINE	MAX	53	59	64	57	49	35	44	58	55	57	55	38	47	57	60	56	59	64	55	53	48	48	40	46	53	54	39	31	37	38	37	50.5
	MIN	21	28	31	30	23	15	16	27	40	34	22	22	26	27	29	29	29	31	32	27	27	27	14	15	21	27	17	20	19	20	9	24.4
COEUR D ALENE RS	MAX	70	68	70	62	54	61	70	72	55	54	50	58	58	65	67	64	68	67	61	63	66	58	61	61	67	64	45	53	53	52	43	60.6
	MIN	41	44	39	46	40	32	33	47	45	45	40	40	45	43	45	45	43	43	50	44	43	31	29	27	47	39	37	35	34	36	32	40.0
CONDA	MAX	61	71	75	75	61	44	51	66	70	72	70	50	61	71	71	72	74	75	75	64	64	57	58	53	64	65	62	40	41	43	52	62.2
	MIN	24	29	31	38	32	15	19	31	40	49	33	28	23	32	29	30	29	32	41	33	34	31	25	18	21	25	19	20	15	15	18	27.7
COTTONWOOD	MAX	71	66	75	53	47	56	69	57	54	57	45	59	63	65	64	65	69	71	62	60	58	55	56	68	69	59	43	50	40	43	37	58.3
	MIN	30	34	34	40	34	27	34	38	42	35	31	37	33	39	39	37	36	44	45	40	38	39	25	31	45	32	29	35	33	30	26	35.2
COUNCIL	MAX	73	77	78	73	55	59	71	70	70	60	54	64	72	76	78	75	78	72	70	70	68	69	69	64	68	62	50	55	42	50	50	65.9
	MIN	23	30	30	46	36	24	26	41	47	34	33	42	37	34	45	40	34	42	52	40	35	34	32	23	22	30	28	34	27	27	18	33.7
DEER FLAT DAM	MAX	74	74	78	55	57	66	77	75	85	69	55	59	68	75	77	72	68	67	68	70	65	61	62	64	72	70	54	52	58	62	45	66.3
	MIN	37	37	42	46	29	34	37	41	51	54	33	34	37	36	44	41	38	40	52	49	43	39	33	30	30	42	30	39	34	32	31	38.5
DEER POINT	MAX	59	62	66	61	35	42	60	59	61	57	31	48	55	62	61	61	62	60	59	53	50	47	44	54	57	53	30	32	36	43	20	51.0
	MIN	44	48	50	26	23	25	40	43	47	31	20	28	40	49	50	48	51	52	39	40	35	36	33	38	44	26	18	24	24	20	14	35.7
DIXIE	MAX	69	68	71	55	43	47	64	57	65	55	47	49	65	66	68	69	70	70	63	60	57	58	55	60	63	53	36	41	34	38	30	56.3
	MIN	20	22	22	31	29	12	21	29	38	40	24	31	21	21	24	23	22	26	39	23	24	24	14	18	23	23	19	27	21	22	12	24.0
DRIGGS	MAX	70	75	75	75	63	35	45	60	65	65	65	55	59	69	70	70	69	75	70	65	59	55	49	63	69	70	65	55	40	50	58	62.2
	MIN	30	35	33	40	33	10	22	30	35	37	30	32	29	30	30	30	30	33	45	40	32	30	23	19	22	23	22	25	25	28	19	29.1
DUBOIS EXP STA	MAX	67	74	76	73	48	50	59	67	72	71	63	56	65	68	70	69	72	71	65	55	57	53	47	52	58	56	41	45	51	51	39	60.0
	MIN	32	36	40	44	29	20	28	35	38	40	26	31	33	32	40	39	41	41	45	42	36	36	27	28	31	31	21	26	22	24	12	32.5
DUBOIS CAA AP	MAX	69	75	78	60	49	52	63	68	74	73	83	59	70	70	73	72	75	74	67	57	59	48	49	55	61	52	43	51	43	52	38	61.7
	MIN	30	33	36	34	25	15	23	29	35	36	30	32	33	31	36	34	34	36	42	40	36	32	27	25	23	29	22	26	22	19	12	29.6
ELK CITY	MAX	72	69	76	67	42	56	68	64	7[illegible]	63			71	70	68	71	76	72												38	36	
	MIN	23	29	29	32	33	26	25	31	42	33			31	31	29	35	31	31												30	24	
ELK RIVER 1 S	MAX	70	70	69	63	57	56	68	61	52	51	48	55	69	67	67	67	71	70	62	63	62	55		61	70	58	45	47	46	43	38	59.4
	MIN	29	32	32	40	47	27	28	39	44	40	36	39	31	32	37	34	31	36	46	34	32	38	23		37	37	30	32	30	34	30	34.6
EMMETT 2 E	MAX	75	77	80	70	58	60	80	77	83	77	57	67	72	72	76	74	75	70	72	65	67	65	65	66	75	71	52	53	51	55	45	67.8
	MIN	33	35	36	40	38	26	32	39	59	47	32	46	37	37	39	36	37	42	50	44	39	42	26	28	27	42	29	40	29	41	27	37.3
FAIRFIELD RS	MAX	73	77	78	72	49	56	67	68	73	71	52	66	69	72	74	75	76	77	71	65	61	60	57	66	67	60	44	50	44	42	35	63.5
	MIN	22	27	28	33	36	13	21	26	27	27	25	33	24	28	32	29	26	36	40	39	36	26	17	12	15	24	21	31	21	32	17	26.6

See reference notes following Station Index.

DAILY TEMPERATURES

Station		Day Of Month 1	2	3	4	5	6	7	8	9	10	11	12	13	14	15	16	17	18	19	20	21	22	23	24	25	26	27	28	29	30	31	Average
FAIRYLAWN	MAX	78	78	77	63	50	65	75	70	75	60	56	67	68	76	74	79	80								69	60	50	54	57	52	40	65.
	MIN	27	36	32	29	32	21	35	45	43	34	24	41	32	39	37	33	35								30	33	23	34	25	33	16	32.
FENN RS	MAX	68	71	72	70	68	59	67	65	66	56	55	59	69	69	72	71	69	67	68	67	61	57	60	59	66	59	50	47	46	47	47	62.
	MIN	36	42	41	42	40	34	35	36	38	41	39	43	39	41	46	43	41	42	48	43	42	45	33	32	35	40	36	39	36	38	32	39.
FORT HALL IND AGENCY	MAX		76	83	77	54	59	72			80	70	64	71	75	75	77	77	81	74	67	64	60	56	68	71	65	45	52		57		68.
	MIN	26		35	41	38	19	22	37			35	30	32	30	34	31	28	33	52	41	35	31	22	17	20	33	28	31			23	30.
GARDEN VALLEY RS	MAX	78	79	83	69	55	63	77	70	78	69	55	65	70	76	78	76		75	70	66	69	62	62	64	66	58	51	45	44	50	42	65.
	MIN	28	29	29	44	37	25	26	36	44	47	34	40	35	34	35	34	32		46	35	34	37	24	22	23	35	26	34	32	36	25	33.
GLENNS FERRY	MAX	79	80	86	75	58	63	76	79	85	68	60	70	75	80	77	79	83	82	75	72							55	59	55	52	51	71.
	MIN	28	32	35	47	40	23	34	32	35	35	35	36	33	36	39	35	33	43	43	42							32	39	31	31	19	34.
GOODING CAA AP	MAX	77	77	85	62	53	61	75	77	79	76	55	67	74	79	74	77	82	82	73	69	65	62	60	69	73	51	49	54	50	58	47	67.
	MIN	37	45	45	40	36	27	41	40	42	42	33	36	37	46	43	41	44	53	47	41	44	35	30	34	36	31	28	34	32	29	20	37.
GRACE	MAX	70	73	73	60	48	51	64	69	70	72	61	61	70	68	70	73	70	74	61	61	54	54	55	57	62	58	40	40	41	53	36	60.
	MIN	27	32	35	40	33	20	23	40	46	40	32	32	30	32	32	34	32	35	45	35	37	31	28	24	25	32	22	29	22	34	20	31.
GRAND VIEW	MAX	79	81	90	75	62	65	79	81			61	71	72	78	80	79	80	75	77	70	70	66	65	72	75	70	55	61	58	53	49	70.
	MIN	29	32	32	42	35	24	37	34			30	42	33	33	38	35	33	42	43	40	42	33	29	24	26	42	29	39	30	42	23	34.
GRANGEVILLE	MAX	68	67	67	52	48	55	73	53	62	55	47	59	63	64	65	66	68	67	63	61	57	56	56	68	70	46	44	50	51	50	38	58.
	MIN	31	37	35	40	35	26	33	40	42	31	32	37	32	38	38	36	35	44	45	36	35	32	25	32	43	32	32	35	34	28	26	34.
GRASMERE	MAX	71	75	80	71	50	60	76	74	76	67	57	65	68	78	70	71	75	77	71	62	62	55	60	71	70	64	46	54	54	53	52	65.
	MIN	28	37	35	31	31	17	31	44	51	45	24	33	29	33	34	32	36	44	39	38	34	34	19	29	27	34	23	38	22	33	17	32.
GROUSE	MAX	68	71	72	62	48	52	60	66	68	67	52	61	65	71	70	71	74	73	64	55	52	52	54	54	60	44	43	49	44	44	38	58.
	MIN	18	20	22	35	27	17	13	22	35	22	25	20	19	19	20	23	21	25	31	36	28	23	15	12	14	18	16	27	17	21	11	21.
HAILEY AP	MAX	71	76	76	57	48	54	65	65	73	67	54	66	70	73	72	73	75	74	62	63	60	58	55	60	64	53	47	50	45	46	36	61.
	MIN	29	34	33	32	28	18	26	26	27	29	20	22	31	34	35	35	35	39	38	34	35	28	15	22	25	22	15	25	18	27	8	27.
HAMER 4 NW	MAX	71	77	79	78	55	55	65	70	73	76	72	61	69	73	73	73	75	77	70	71	60	54	51	56	64	60	46	52	46	53	43	64.
	MIN	22	26	30	35	21	12	18	21	30	30	32	25	27	24	29	26	25	26	39	45	34	30	24	19	17	23	12	24	15	30	11	25.
HAZELTON	MAX	78	77	85	80	51	60	77	76	80	77	57	65	72	78	73	77	80	80	74	64	61	57	60	71	75	66	45	52	55	58	42	67.
	MIN	31	36	38	41	37	20	33	33	37	43	34	33	34	36	43	37	34	43	52	37	41	32	22	25	27	32	31	35	29	28	25	34.
HILL CITY	MAX	76	78	80	76	45	53	66	68	75	72	50	65	69	78	78	77	78	78	72	66	60	59	54	62	67	61	44	48	45	42	35	63.
	MIN	20	25	24	30	27	16	25	24	28	26	32	32	24	24	33	27	27	33	40	39	34	30	19	12	15	24	24	30	24	32	22	26.
HOLLISTER	MAX	73	77	83	69	53	59	78	79	83	77	59	69	69	80	75	75	77	80	75	65	63	61	62	70	74	70	49	53	53	59	44	68.
	MIN	31	41	41	39	35	26	41	44	47	53	27	31	32	37	41	40	38	59	48	38	40	35	30	37	31	35	31	40	26	37	21	37.
IDAHO CITY	MAX	76	78	83	78	51	61	76	75	78	67	55	65	74	77	77	78	81	74	70	68	68	62	64	70	74	69	50	49	42	43	40	66.
	MIN	23	23	25	36	32	18	21	28	39	34	29	30	27	29	31	30	28	35	43	34	35	30	18	17	18	29	23	31	22	34	21	28.
IDAHO FALLS 6 NE	MAX	71	76	80	71	49	52	65	71	74	76	64	61	65	72	71	70	75	77	70	60	61	55	53	62	66	59	43	48	46	56	50	63.
	MIN	26	30	37	47	33	20	23	30	40	32	33	30	30	29	33	31	34	37	44	46	34	36	26	24	21	34	24	32	23	25	21	31.
IDAHO FALLS CAA AP	MAX	76	76	80	60	49	56	69	72	75	76	52	62	71	72	76	78	77	78	66	64	59	55	55	62	67	57	44	51	44	54	40	63.
	MIN	28	33	34	40	28	23	23	28	40	43	35	33	30	32	33	33	33	35	49	44	36	31	25	20	23	33	25	28	24	32	20	31.
IDAHO FALLS 42 NW W8	MAX	72	78	80	59	50	54	65	69	75	74	54	61	67	73	73	74	77	78	69	60	58	52	54	58	66	54	46	52	48	53	41	62.
	MIN	21	22	22	34	32	8	15	22	30	28	31	23	25	19	27	29	20	24	37	36	32	26	20	15	13	20	19	22	20	24	12	23.
IDAHO FALLS 46 W W8	MAX	73	77	80	53	51	54	67	70	74	73	52	63	67	73	73	74	75	77	67	60	58	53	54	63	67	51	43	53	46	54	39	62.
	MIN	19	22	25	38	27	11	15	31	41	27	31	23	23	22	29	30	25	25	48	40	31	30	20	10	12	30	18	28	21	22	13	25.
IRWIN 2 SE	MAX	73	78	79	61	49	50	70	70	77	75	55	63	72	75	73	75	80	78	67	62	52	52	56	65	70	59	41	45	43	52	41	63.
	MIN	29	32	34	37	30	18	27	32	35	38	35	29	30	33	32	32	30	34	51	44	35	36	24	25	27	32	27	30	22	32	25	31.
ISLAND PARK DAM	MAX	65	66	74	66	47	45	60	60	67	68	64	54	66	67	68	68	71	70	60	55	51	42	44	52	57	46	34	38	35	38	38	56.
	MIN	23	24	25	25	29	12	12	20	24	25	28	25	25	27	29	28	27	32	35	39	28	39	20	19	20	20	12	25	18	28	3	24.
JEROME	MAX	80	78	85	84	54	56	78	75	81	75	56	68	74	80	76	80	82	76	69	65		63	61	70	75	67	48	53	50	55	43	68.
	MIN	32	40	38	41	36	23	35	39	37	42	33	31	35	40	37	38	40	50	39	45		35	28	30	31	36	29	35	28	40	23	35.
KELLOGG	MAX	55	70	67	69	50	48	59	70	49	51	47	50	54	68	65	66	65	69	68	54	63	55	57	57	66	68	46	43	47	54	42	57.
	MIN	38	39	41	44	41	31	31	37	44	45	39	40	37	38	42	41	41	39	40	46	40	43	25	30	34	41	35	35	36	39	34	38.
KOOSKIA	MAX	76	75	74	65	60	66	76	65	56	55	55	62	70	73	73	72	73	67	71	71	65	63	63	62	79	67	53	60	50	50	48	65.
	MIN	31	36	35	49	43	28	35	43	45	41	40	45	40	40	43	43	37	40	45	41	42	44	31	27	35	41	37	40	35	39	31	38.
KUNA 2 NNE	MAX	77	72	78	71	56	63	78	79	84	70	55	65	72	70	74	73	80	70	69	67	66	62	63	69	74	63	52	53	53	53	44	66.
	MIN	27	33	39	36	33	16		34	51	38	30	44	36	37	36	37	37	43	46	46	39	37		32	39	34	27	37	21		25	35.
LEWISTON WATER PLANT	MAX	73	72	72	64	60	68	74	70	57	55	54	65	73	70	71	69	70	66	69	66	64	63	65	64	67	65	54	61	54	55	49	64.
	MIN	40	43	43	50	46	38	45	49	51	49	39	48	40	43	46	45	42	46	52	47	44	45	36	42	51	45	34	45	41	43	34	43.
LEWISTON W8 AP	MAX	72	72	67	57	60	64	73	55	56	52	53	64	68	67	68	66	68	65	68	65	63	62	61	70	71	56	52	61	54	51	47	62.
	MIN	37	41	42	48	42	33	42	47	46	42	37	44	41	40	46	45	44	46	47	44	42	40	36	41	50	40	31	41	41	34	33	41.
LIFTON PUMPING STA	MAX	66	67	68	64	53	54	62	66	70	68	62	58	59	65	62	66	70	68	64	58	55	57	52	54	59	58	41	42	42	56	52	59.
	MIN	28	31	34	35	33	20	22	24	24	32	36	27	26	30	31	32	32	33	43	38	37	32	28	22	22	23	26	26	21	30	24	29.
LOWMAN	MAX	74	75	81	63	48	57	72	65		64	50	60	67	71	73	72		68	66	60	64	55	58	65		45	43	42	40	45		60.
	MIN	21	22	22	31	33	21	20	28		35	30	38	31	30	29	28	28		31	33	30	31	27	16		26	25	30	29	29		27.
MACKAY RS	MAX	68	74	74	62	51	52	60	68	74	71	55	62	68	70	71	73	74	73	65	64	51	50	51	54	60	51	40	48	42	45	37	59.
	MIN	29	29	34	36	31	21	20	25	39	28	30	31	32	31	39	36	36	37	40	40	34	32	27	22	24	26	25	26	24	26	17	29.
MALAD	MAX	74	80	78	68	52	58	69	74	78	78	58	66	77	75	78	80	79	79	68	67	60	62	60	63	67	63	47	46	48	52	45	66.
	MIN	31	31	37	42	34	23	25	30	34	36	39	33	31	35	36	41	36	36	45	36	44	35	33	25	28	32	31	32	27	28	26	33.
MALAD CAA AP	MAX	76	79	79	66	53	57	69	74	78	79	58	65	75	75	77	79	79	79	64	67	60	60	59	64	67	60	46	49	49	60	43	66.
	MIN	27	31	30	36	31	18	20	21	26	33	30	30	30	31	30	36	30	31	43	33	38	31	29	21	23	24	30	32	23	32	17	28.
MAY RS	MAX	73	77	80	64	45	56	69	70	77	69	57	63	68	74	72	72	73	68	67	60	60	54	56	64	69	56	44	49	43	46	39	62.
	MIN	24	26	26	39	27	15	21	33	44	44	24	35	23	23	24	26	24	28	48	30	24	31	15	15	20	30	23	28	23	29	18	27.
MC CALL	MAX	66	68	68	40	42	50	64	60	58	58	40	48	56	60	58	64	70	68	61	60	58	53	54	59	62	56	37	42	34	40	28	54.
	MIN	26	28	27	37	31	19	24	38	48	38	29	34	28	26	26	30	28	36	40	29	28	35	18	24	26	32	26	30	26	30	16	29.
MC CAMMON	MAX	75	79	79	74	58	55	68	77	77	76	73	64	67	66	70	78	79	80	78	70	59	55	56	56	58	64	54	49	48	55	47	65.
	MIN	29	31	33	38	37	19	28	39	36	46	39	31	30	34	33	33	32	31	33	36	38	33	29	23	23	23	22	23	22	22	22	30.
MERIDIAN 1 W	MAX	73	74	78	75	55	62	76	75	81	76	55	64	70	68	73	70	75	68	67	65	65	62	62	63	72	60	50	54	51	51	43	65.
	MIN	34	36	41	39	38	27	38	38	56	48	32	46	37	38	39	37	38	44	49	47	41	39	26	32	33	42	28	40	32	40	26	38.
MESA	MAX	79	78	78	69	54	60	69	68	70	63	51	62	76	75	75	80	77	75	70	69	68	60	70	65	62	61	48	54	50	51	48	65.
	MIN	35	34	39	42	37	28	30	44	50	39	31	41	43	39	38	45	41	46	49	41	37	42	32	25	23	37	25	35	40	29	21	36.

See reference notes following Station Index.

DAILY TEMPERATURES

Station		Day Of Month																															Average
		1	2	3	4	5	6	7	8	9	10	11	12	13	14	15	16	17	18	19	20	21	22	23	24	25	26	27	28	29	30	31	
MINIDOKA DAM	MAX	72	77	81	55	52	56	68	74	79	76	53	63	62	75	70	71	71	77	70	64	58	57	58	67	71	50	45	51	48	57	41	63.5
	MIN	36	42	45	45	39	29	42	43	45	48	37	35	37	41	41	40	41	46	52	39	44	38	34	36	37	37	32	39	28	40	27	39.2
MONTPELIER RS	MAX	66	72	75	75	63	46	53	69	69	73	72	51	59	70		72	72	74	76	55	62	55	57	52	62	66	60	39	40	42	55	61.7
	MIN	26	30	30	34	34	16	20	25	29	30	33	25	26	27		28	29	29	33	32	34	31	26	18	19	24	23	22	18	29	21	26.7
MOSCOW U OF I	MAX	69	73	69	57	52	59	70	64	51	52	49	62	67	67	68	70	70	60	68	64	58	55	58	61	68	56	45	52	45	50	40	59.6
	MIN	35	38	40	45	37	30	42	43	47	43	31	42	43	40	40	41	45	48	51	37	35	40	31	36	50	37	27	38	32	32	30	38.9
MOUNTAIN HOME 1 NE	MAX	81	81	89	83	56	62	78	78	86	72	59	69	75	81	78	79	80	82	73	73	68	62	62	72	76	68	52	54	52	53	54	70.6
	MIN	33	36	43	44	38	20	33	41	49	51	33	38	38	41	40	40	41	37	50	43	42	34	32	28	36	40	29	39	25	40	19	37.7
MULLAN PASS CAA	MAX	57	53	59	38	30	40	58	38	43	44	32	38	51	57	53	57	63	61	47	50	42	38	47	48	51	34	28	32	36	35	22	44.6
	MIN	32	39	38	28	25	25	30	31	32	28	25	29	35	44	42	40	47	44	38	36	36	27	26	35	33	25	22	26	26	19	17	31.6
NAMPA 2 NW	MAX	76	68	77	81	58	59	65	79	79	86	66	57	66	74	71	77	76	66	69	67	67	69	64	64	69	75	54	53	57	53	52	67.5
	MIN	32	33	38	42	38	27	34	38	46	54	33	37	37	36	39	37	43	44	47	40	40	39	28	30	32	38	31	32	33	37	30	36.9
NEW MEADOWS RS	MAX	69	71	72	72	48	50	51	54	62	65	54	46	59	69	72	70	72	73	64	66	67	61	60	56	62	65	53	51	49	44	43	60.3
	MIN				26	32	17	20	30	32	50	33	36	30	30	30	28	30	33	46	36	29	32	20	19	18	23	30	26	24	26	19	28.8
NEZPERCE 2 E	MAX	68	46	72	52	49	54	73	55	54	56	47	55	62	65	64	65	67	67	60	65	58	54	54	69	69	59	45	50	42	44	35	57.9
	MIN	32	40	37	43	37	29	34	41	43	36	32	39	36	39	42	38	39	44	42	43	41	38	28	32	49	35	30	30	34	30	26	36.7
OAKLEY	MAX	76	77	82	72	50	63	73	81	78	74	58	66	70	78	73	78	81	83	72	68	60	60	65	69	72	58	46	52	51	60	43	67.4
	MIN	35	43	45	40	25	25	36	36	37	34	32	34	36	40	42	40	34	51	50	39	45	35	29	29	36	35	32	37	28	39	21	36.1
OBSIDIAN 4 NNE	MAX	60	58	55	53			62	60	64	58	44	54	63	68	68	55	70	64	45	53	46	56	60	59	60	59	43	38	45	50	60	56.2
	MIN	17	15	18	17			17	30	50	35	18	25	28	20	20	18	19	26	32	24	20	9	10	9	10	22	25	25	35	25	20	22.0
OLA 5 S	MAX	74	81	78	73	59	61	76	79	75	70	67	70	71	75	77	78	76	77	71	70	68	63	62	68	72	66	62	54	50	52	55	68.7
	MIN	27	29	28	29	29	20	24	24	30	44	35	32	33	33	35	32	30	40	41	34	33	36	20	20	20	28	25	29	29	40	30	30.3
ORofino	MAX	42		72	68	59	64	70	68	67	54	56			70	75	73	73	73	72	71	71	63	64	69	66	58	52	57	61	52	55	64.1
	MIN	34		34	49	42	32	32	46	50	45	40			42	40	41	41	41	40	47	42	42	29	29	40	43	37	39	35	38	35	39.5
PALISADES DAM	MAX	73	75	78	70	53	49	66	70	74	73	69	61	69	74	69	69	75	76	73	60	56	52	53	61	65	65	44	42	42	48	45	62.9
	MIN	30	33	34	37	30	19	25	29	33	34	35	30	31	34	33	33	33	32	48	44	35	39	25	24	25	29	27	29	22	32	24	31.2
PARMA EXP STA	MAX	74	77	78	66	59	62	72	75	80	68	57	69	72	75	80	72	70	70	73	69	71	65	64	64	73	68	55	58	53	48	42	67.1
	MIN	30	34	32	33	37	25	29	38	54	37	30	42	34	35	42	40	35	39	49	46	38	39	29	26	24	41	28	39	40	28	30	35.6
PAUL 1 E	MAX	66	76	79	84	56	51	59	76	75	79	77	55	65	71	78	72	75	77	80	71	68	63	57	59	70	74	51	46	51	51	57	66.7
	MIN	27	27	27	41	36	23	29	36	36	49	34	32	32	30	36	32	32	36	45	34	35	32	27	24	23	26	29	30	29	30	25	31.7
PAYETTE	MAX	73	79	76	69	61	65	72	64	78	71	59	69	70	74	80	76	73	72	74	71	70	67	65	63	72	59	54	55	49	55	48	67.2
	MIN	31	33	34	44	42	26	32	37	51	46	33	42	45	37	39	37	34	41	50	42	37	41	28	26	25	44	27	40	32	41	27	36.9
PIERCE RS	MAX	72	71	72	54	48	59	64	48	54	49	49	53	67	68	68	67	60	71	69	64	62	55	57	60	70	61	41	51	46	43	36	58.4
	MIN	30	29	33	45	38	25	28	39	43	38	36	38	30	31	33	30	29	33	42	49	32	40	23	24	34	34	31	34	31	32	28	33.6
POCATELLO WB AP	MAX	75	78	82	64	53	57	71	74	79	79	52	64	70	75	73	74	77	82	67	65	61	58	57	66	71	58	44	51	47	57	40	65.2
	MIN	29	34	35	41	31	21	23	51	50	46	36	33	33	32	37	34	32	35	50	39	37	33	26	20	26	35	30	32	26	36	23	33.7
PORTHILL	MAX	62	66	60	55	59	60	60	59	51	51	47	56	60	55	60	60	53	52	52	54	61	60	50	42	59	55	52	52	43	48	42	54.7
	MIN	36	32	39	44	40	26	29	44	42	40	30	39	32	30	35	30	34	33	42	40	40	35	22	31	40	36	31	31	30	30	31	34.6
POTLATCH 1 SE	MAX	72	69	70	70	58	56	63	59	50	54	58	64			70	70	70	70	57	65	59	56	53	60	56	55	44	52	43	40	41	58.8
	MIN	29	33	36	42	38	24	51	40	44	41	44	38			39	36	38	41	46	35	37	37	25	34	47	34	34	35	31	31	30	36.9
PRESTON SUG FACT 2 SE	MAX	75	78	78	75	62	55	67	72	75	77	75	64	72	72	76	78	76	77	73	65	65	60	56	61	65	65	49	44	47	59	58	66.8
	MIN	30	31	34	41	35	21	23	30	35	37	39	32	32	33	34	34	35	33	50	36	43	33	34	24	25	31	31	32	24	37	26	32.7
PRIEST RIVER EXP STA	MAX	65	64	61	54	54	57	65	57	48	49	44	52	60	55	63	63	64	63	55	52	55	57	55	41	60	53	40	43	40	46	39	54.0
	MIN	35	34	39	44	38	26	28	39	42	38	32	37	40	38	46	39	36	36	48	45	41	38	20	27	40	35	31	32	28	31	22	35.6
RICHFIELD	MAX	75	77	81	76	51	56	70	66	68	69	54	64	70	75	77	75	78	76	72	65	62	58	58	66	70	55	45	52	46	52	42	64.5
	MIN	29	35	38	40	32	20	33	29	31	29	31	30	34	35	38	37	35	42	40	41	42	29	26	24	30	30	24	32	22	36	17	32.0
RIGGINS RS	MAX	74	73	84	81	57	65	76	76	78	76	55	66	71	74	73	72	75	74	72	68		69	68	68	75	72	53	52			51	69.6
	MIN	42	44	42	49	45	33	47	54	58	44	38	41	41	45	46	48	45	50	53		46	46	36	45	46	43	36	41			34	44.2
RUPERT	MAX	69	76	82	84	56	46	59	78	80	83	81	57	67	70	81	76	77	81	82	72	66	69	58	60	71	77	52	45	51	59	57	68.5
	MIN	31	37	34	42	34	23	28	40	38	47	34	33	32	37	39	34	34	42	49	36	40	32	29	23	25	32	30	32	27	26	25	33.7
SAINT ANTHONY	MAX	71	76	80	64	50	52	65	71	75	77	61	62	70	77	73	73	75	77	67	61	59	53	51	59	66	52	43	47	43	51	43	62.7
	MIN	26	30	33	35	34	13	21	25	30	33	33	28	28	31	32	30	29	32	41	45	34	35	23	23	24	26	22	30	20	33	17	28.9
SAINT MARIES	MAX	74	72	67	64	61	59	69	60	60	52	49	52	67	62	69	70	70	68	69	65	63	59	60	53	61	59	55	49	47	51	47	60.7
	MIN	32	35	37	37	35	30	28	37	42	39	36	39	39	36	35	39	40	40	49	39	36	35	24	28	32	36	32	34	32	30	32	35.3
SALMON	MAX	76	79	84	65	54	61	75	77	78	73	57	68	70	73	76	74	74	68	65	66	62	62	59	62	72	64	48	55	45	42	38	65.2
	MIN	24	26	25	43	36	27	24	31	44	30	32	39	26	24	30	27	25	27	46	28	27	33	19	15	18	28	29	34	28	28	23	28.9
SANDPOINT EXP STA	MAX	61	64	61	53	55	55	58	59	48	50	45	50	57	60	66	55	61	56	55	53	54	57	53	45	60	58	43	47	43	47	41	53.9
	MIN	38	34	41	45	40	27	29	41	43	45	32	35	36	35	45	35	34	33	48	46	39	44	22	28	45	40	35	34	29	29	28	36.6
SPRINGFIELD 1 SE	MAX	78	80	83	70	55	60	72	77	80	80	63	65	71	78	78	80	82	83	72	71	63	60	60	67	71	60	49	54	48	59	44	68.2
	MIN	24	30	30	44	35	15	21	36	31	38	34	26	28	28	30	34	29	33	45	40	35	26	20	19	20	24	26	32	20	41	21	29.5
STIBNITE	MAX	59	67	68	69	40	36	56	61	50	60	52	38	50	67	65	63	65	70	69	58	57	56	46	56	60	59	35	37	37	40	37	54.3
	MIN	28	30	31	32	24	13	19	25	38	47	21	26	27	30	31	30	33	33	38	27	27	28	16	17	25	28	18	19	18	24	13	26.3
STREVELL	MAX	71	77	74	69	55	58	62	72	74	71	71	64	70	71	71	73	74	75	67	62	54	57	55	57	64	54	43	46	46	60	39	63.1
	MIN	28	38	43	44	28	17	38	36	40	48	35	30	30	38	36	35	36	44	48	34	45	33	30	35	35	33	29	29	25	40	23	34.9
SUGAR	MAX	70	75	78	72	49	51	66	69	74	75	60	61	69	72	73	73	76	76	69	60	60	49	53	60	66	60	43	50	43	52	40	62.7
	MIN	22	29	30	46	37	15	20	23	34	35	21	27	27	29	29	29	29	30	45	46	34	34	23	21	22	26	25	32	23	34	19	28.9
SUN VALLEY	MAX	70	75	74	76	51	53	64	64	69	69	51	64	68	73	72	72	74	74	70	58	55	55	55	60	61	61	44	48	47	43	38	61.5
	MIN	18	20	19	30	31	8	15	18	23	19	20	19	20	19	26	22	22	24	31	35	28	23	14	12	13	17	17	26	15	28	10	20.7
SWAN FALLS PH	MAX	80	79	88	80	59	65	78	80	88	81	61	71	73	79	79	80	83	76	74	73	72	70	65		77		57	60	55	54	47	71.9
	MIN	40	41	46	46	42	33	42	46	54	54	36	49	42	41	51	45	44	49	55	48	49	43	38		37		34	42	38	45	31	43.5
TETONIA EXP STA	MAX	69	71	74	68	41	44	63	66	70	72	52	55	66	66	62	66	69	73	62	54	52	51	46	53	61	62	37	46	48	48	34	58.1
	MIN	26	30	35	34	27	14	20	30	35	39	25	28	29	31	33	30	30	35	46	28	32	32	21	22	25	29	20	21	26	32	19	28.5
THREE CREEK	MAX	78	80	80	70	50	65	78	75	78	76	58	66	76	80	71	77	80	75	69	65	62	53	61	70	70	55	43	52	51	61	38	66.5
	MIN	20	27	31	26	28	15	21	25	35	39	25	29	24	26	34	28	25	42	34	30	38	29	21	16	22	30	21	21	20	32	15	26.7
TWIN FALLS 2 NNE	MAX	80	77	86	80	53	61	77	78	83	79	57	67	73	80	76	77	81	82	75	68	63	62	60	71	76	71	48	53	51	60	43	69.3
	MIN	29	31	34	41	38	23	28	40	40	46	34	31	34	34	47	37	34	44	50	37	44	33	31	24	25	39	33	37	31	40	24	35.3
TWIN FALLS 3 SE	MAX	67	78	75	85	58	54	60	79	78	83	78	56	69	72	80	72	75	79	82	72	68	65	60	60	70	75	52	50	53	57	59	68.4
	MIN	31	31	32	39	37	25	27	32	44	48	33	35	35	34	34	39	36	37	46	38	38	31	35	22	22	26	32	31	32	34	25	33.6

See reference notes following Station Index.

Table 5-Continued

DAILY TEMPERATURES

Station		Day Of Month 1	2	3	4	5	6	7	8	9	10	11	12	13	14	15	16	17	18	19	20	21	22	23	24	25	26	27	28	29	30	31	Average
WALLACE	MAX	63	65	67	55	45	54	68	55	47	50	46	51	63	60	63	61	65	65	57	59	54	52	54	54	66	55	46	44	41	49	35	55.1
	MIN	36	36	35	43	35	28	32	41	44	39	36	41	32	36	35	37	35	38	32	40	36	36	24	30	41	31	35	33	33	33	27	35.2
WALLACE WOODLAND PARK	MAX	54	71	65	71	60	43	55	69	49	50	49	46	55	64	63	65	65	72	68	55	51	54	54	52	57	56	42	38	44	50	40	55.7
	MIN	32	34	35	39	36	27	27	33	43	43	34	35	34	34	35	37	35	35	39	43	38	39	23	29	33	38	32	33	33	34	30	34.6
WEISER 1 S	MAX	70	74	75	72	62	60	70	67	78	73	55	66	66	70	77	74	73	72	71	69	66	68	62	60	65	61	55	55	51	58	50	66.0
	MIN	30	29	33	41	40	24	30	37	36	47	31	45	35	35	38	37	33	40	50	40	36	43	29	29	25	43	27	39	33	31	25	35.2
WINCHESTER 1 SE	MAX	71	68	67	59	45	55	66	62	57	53	42	55	65	66	63	67	72	71	58	60	58	55	57	64	66	60	40	48	45	40	37	57.8
	MIN	32	33	34	38	34	29	32	39	40	34	31	35	34	36	36	35	35	41	42	40	38	37	25	33	47	32	25	33	34	32	25	34.5

Table 6

EVAPORATION AND WIND

Station		Day of month 1	2	3	4	5	6	7	8	9	10	11	12	13	14	15	16	17	18	19	20	21	22	23	24	25	26	27	28	29	30	31	Total or Avg
ARROWROCK OAM	EVAP	.12	.13	.15	.20	.04	.09	.10	.15	.11	.16	.02	.08	.06	.13	.07	*	*	.15	.06	.07	.04	.03	.06	.04	.03	.07	.00	.15	.02	.01	-	B 2.42
	WIND	15	26	3	46	30	63	4	20	10	21	49	1	36	5	29	*	25	1	21	13	23	5	36	12	9	8	24	26	5	35	51	652
LIFTON PUMPING	EVAP	.13	.12	.16	.22	.15	.07	.02	.10	.21	.26	.15	.08	.08	.12	.12	.09	.09	.13	.03	.08	.06	.06	.07	.06	.08	.11	.06	.02	.05	.10	-	B 3.18
	WIND	22	25	27	54	89	35	17	52	36	76	57	30	20	39	13	19	36	21	99	23	42	34	28	15	35	53	57	39	38	103	111	1345
MINIDOKA DAM	EVAP	.17	.22	.30	.31	.31	.10	.28	.27	.20	.37	.31	.07	.10	.11	.12	.19	.12	.25	.25	.12	.12	.06	.14	.13	.25	.09	.10	.05	.08	.18	.05	5.42
	WIND	90	90	100	200	230	80	180	120	40	140	210	95	55	100	30	40	50	90	120	120	90	70	90	90	145	75	240	130	90	160	210	3570
PALISAOES OAM	EVAP	.03	.28	.16	.20	.05	*	*	*	*	.66	.07	.09	.06	.15	.11	*	*	.40	.16	.06	.05	.02	*	*	.24	.10	.07	.00	.03	.00	-	B 3.10
	WIND	71	91	90	89	69	*	*	*	*	490	71	67	69	103	93	*	*	282	82	64	89	62	*	*	259	131	108	72	50	104	-	B 2693

Table 7

SNOWFALL AND SNOW ON GROUND

Station		Day of month 1	2	3	4	5	6	7	8	9	10	11	12	13	14	15	16	17	18	19	20	21	22	23	24	25	26	27	28	29	30	31
ANDERSON OAM	SNOWFALL																					T										T
	SN ON GND																															T
ASHTON 1 S	SNOWFALL																										1.5	T	T			T
	SN ON GND																															
BIG CREEK 1 S	SNOWFALL					2.0					T	2.0															2.0	1.0	T	T	2.0	T
	SN ON GND					2						2															2	3	1		2	1
BOISE WB AP	SNOWFALL					T																										T
	SN ON GND																															
BONNERS FERRY 1 SW	SNOWFALL																															T
	SN ON GND																															
CASCADE 1 NW	SNOWFALL											T															T		T	T	T	T
	SN ON GND																															T
CENTERVILLE ARBAUGH RCH	SNOWFALL					T																							0.5		T	0.5
	SN ON GND																															T
COBALT BLACKBIRD MINE	SNOWFALL					2.0						0.5																1.0	0.5	1.0	1.0	1.3
	SN ON GND					2						1																1	1	1	2	3
COEUR O'ALENE RS	SNOWFALL																														T	T
	SN ON GND																															
COTTONWOOO	SNOWFALL																														T	
	SN ON GND																														T	
OUBOIS CAA AP	SNOWFALL					T						T															T		T		T	
	SN ON GND																															
ELK CITY	SNOWFALL					-					T																-	-	-	-	T	3.0
	SN ON GND										T																-	-	-	-	T	3
FAIRFIELD RS	SNOWFALL																												T			T
	SN ON GND																															
HAMER 4 NW	SNOWFALL																														T	
	SN ON GND																															

See reference notes following Station Index.

SNOWFALL AND SNOW ON GROUND

Station		Day of month																														
		1	2	3	4	5	6	7	8	9	10	11	12	13	14	15	16	17	18	19	20	21	22	23	24	25	26	27	28	29	30	31
IDAHO CITY 11 SW	SNOWFALL																												T		1.0	
	SN ON GND																														-	-
IDAHO FALLS CAA AP	SNOWFALL					T						T															T	T				
	SN ON GND																											T				
IDAHO FALLS 46 W WB	SNOWFALL					T																					T	0.1			T	
	SN ON GNO																											T				
IRWIN 2 SE	SNOWFALL					3.0																							T			
	SN ON GND																															
ISLAND PARK OAM	SNOWFALL											1.5																		1.5	3.0	
	SN ON GND																													3	5	-
LEWISTON WB AP	SNOWFALL																															T
	SN ON GND																															
LOWMAN	SNOWFALL																															1.0
	SN ON GND																															1
MACKAY RS	SNOWFALL					T																										
	SN ON GND																															
MALAD CAA AP	SNOWFALL																												T			
	SN ON GND																															
MAY RS	SNOWFALL					T																					T		T			
	SN ON GND																										T					
MULLAN PASS CAA	SNOWFALL				2.0	2.0		T	T	T	5.0	T	T													T	2.[illegible]	4.9	2.[illegible]	3.0	4.0	1.0
	SN ON GND	T				4	4	2	1		5	5	5	2													1	3	9	8	10	15
NEZPERCE 2 E	SNOWFALL																											T	T		1.0	1.0
	SN ON GND																														1	1
PIERCE RS	SNOWFALL																										T		T			T
	SN ON GND																															
POCATELLO WB AP	SNOWFALL																										T	T	T		T	
	SN ON GND																											T				
POTLATCH 1 SE	SNOWFALL																														T	2.0
	SN ON GND																															2
PRIEST RIVER EXP STA	SNOWFALL										T																	0.1			0.3	
	SN ON GND																											T			T	
STIBNITE	SNOWFALL					3.0	T					6.0	T															5.0	1.0	1.0	2.0	3.0
	SN ON GND					3	2					2																3	2	1	-	2
SUN VALLEY	SNOWFALL					T																							T			
	SN ON GND					T																										
THREE CREEK	SNOWFALL																					T					1.0					
	SN ON GND																															
WALLACE	SNOWFALL					T																						T	T		T	
	SN ON GND																														T	

See reference notes following Station Index

STATION INDEX

Station	Index No.	County	Drainage†	Latitude	Longitude	Elevation	Observation time Temp.	Observation time Precip.	Observer	Refer to tables
ABERDEEN EXP STATION	0010	BINGHAM	12	42 56	112 50	4400	5P	5P	EXPERIMENT STATION	2 3 5 6 7
AMERICAN FALLS 1 SW	0227	POWER	12	42 47	112 52	4316	5P	5P	U S BUR RECLAMATION	2 3 5
ANDERSON DAM	0282	ELMORE	2	43 21	115 28	3882	6P	6P	U S BUR RECLAMATION	2 3 5 7
ARCO	0375	BUTTE	6	43 38	113 18	5320	6P	6P	HAROLD L MANSEN	2 3 5 7
ARROWROCK DAM	0448	ELMORE	2	43 36	115 55	3239	8A	8A	U S BUR RECLAMATION	2 3 5 6 7
ASHTON 1 S	0470	FREMONT	12	44 05	111 27	5100	5P	5P	GUST STEINMANN	2 3 5 7
ATLANTA	0491	ELMORE	2	43 48	115 08	5390	10A	10A	MRS LOUISE ALEXANDER	2 3 5 7 C
ATLANTA SUMMIT	0499	ELMORE	2	43 45	115 14	7590		VAR	U S SOIL CON SER	S
AVERY RANGER STATION	0525	SHOSHONE	10	47 15	115 48	2492	5P	5P	U S FOREST SERVICE	2 3 5 7
BALD MOUNTAIN	0540	BLAINE	12	43 39	114 24	8700		MID	NELSON BENNETT	C
BAYVIEW MODEL BASIN	0667	KOOTENAI	9	47 59	116 33	2070	8A	8A	U S NAVY	2 3 5
BENTON DAM	0789	BONNER	9	48 21	116 50	2640		MID	U S FOREST SERVICE	C
BIG CREEK 1 S	0835	VALLEY	11	45 06	115 20	5686	6P	6P	MAPIER EDWARDS	2 3 5 7 C
BLACKFOOT	0915	BINGHAM	12	43 11	112 21	4503	6P	6P	EARL RODGERS	2 3 5 7 #
BLACKFOOT DAM	0920	CARIBOU	12	43 00	111 43	6200	5P	5P	FORT HALL IR PROJ	2 3 5 C
BLISS	1002	GOODING	12	42 56	114 57	3269	6P	6P	NORTH SIDE CANAL CO	2 3 5
BOGUS BASIN	1014	BOISE	12	43 46	116 06	6196		VAR	U S SOIL CON SER	S
BOISE LUCKY PEAK DAM	1018	ADA	2	43 32	116 04	2833	4P	4P	CORPS OF ENGINEERS	2 3 5 C
BOISE WB AIRPORT	1022	ADA	2	43 34	116 13	2842	MID	MID	U S WEATHER BUREAU	2 3 5 7 C
BONNERS FERRY 1 SW	1079	BOUNDARY	5	48 41	116 19	1812	5P	5P	CHARLES G HOWARD JR	2 3 5 7 C
BUHL	1217	TWIN FALLS	12	42 35	114 46	3500	5P	5P	WILLIAM A LOW	2 3 5
BUNGALOW RANGER STATION	1244	CLEARWATER	3	46 38	115 30	2250	3P	3P	U S FOREST SERVICE	2 3 5
BURKE 2 NNE	1272	SHOSHONE	4	47 32	115 48	4093	4P	4P	MONTANA POWER CO	2 3 5
BURLEY	1288	CASSIA	12	42 32	113 47	4180	8A	8A	FRANK O REDFIELD	2 3 5
BURLEY FACTORY	1298	CASSIA	12	42 33	113 48	4140		MID	AMALGAMATED SUGAR	C
BURLEY CAA AIRPORT	1303	CASSIA	12	42 32	113 46	4157	MID	MID	U S CIVIL AERO ADM	2 3 5 7
CALDWELL	1380	CANYON	2	43 39	116 41	2372	5S	5S	HAROLD M TUCKER	2 3 5 7
CAMBRIDGE	1408	WASHINGTON	12	44 34	116 41	2650	6R	6P	STUART OOPF	2 3 5
CASCADE 1 NW	1514	VALLEY	8	44 32	116 03	4768	4P	4P	U S BUR RECLAMATION	2 3 5 7 C
CAYUSE CREEK	1577	CLEARWATER	3	46 40	115 04	3714		MID	U S WEATHER BUREAU	C
CENTERVILLE ARBAUGH RCH	1636	BOISE	2	43 58	115 51	4300		6P	MABEL M ARBAUGH	3 7
CHALLIS	1663	CUSTER	11	44 30	114 14	5171	4P	4P	U S FOREST SERVICE	2 3 5
CHILLY BARTON FLAT	1671	CUSTER	6	44 02	113 48	6500	6P	6P	GEORGE A MILLER	2 3 5
CLARK FORK 1 ENE	1810	BONNER	9	48 09	116 10	2125	5P	5P	MRS MARY L RALRH	2 3 5 C
CLARKIA RANGER STATION	1831	SHOSHONE	10	47 00	116 15	2800		MID	U S FOREST SERVICE	C
CLIFFS	1898	OWYHEE	13	42 40	117 00	5197	5P	5P	ARTHUR J WHITBY	2 3 5
COBALT BLACKBIRD MINE	1938	LEMHI	11	45 07	114 21	6810	8A	8A	CALERA MINING CO	2 3 5 7
COEUR D'ALENE RS	1956	KOOTENAI	4	47 41	116 45	2152	4P	4P	U S FOREST SERVICE	2 3 5 7 C
CONDA	2071	CARIBOU	12	42 43	111 33	6200	9A	9A	ANACONDA CORPER CO	2 3 5
COTTONWOOD	2154	IDAHO	3	46 03	116 21	3411	6P	6P	LOUIS KLAPPRICH	2 3 5 7
COTTONWOOD 2 SW	2159	IDAHO	3	46 02	116 23	3600		MID	SABI FREI	C
COUNCIL	2187	ADAMS	12	44 44	116 26	2936	5R	5P	PETER E WEST	2 3 5 C
CROUCH 2 NNW	2279	BOISE	8	44 09	115 58	3100		6P	HARPY GRAHAM	3
DEADWOOD DAM	2385	VALLEY	8	44 19	115 38	5375	5R	5R	CLIFFORD S CODE	2 3 5 7 C
DEADWOOD SUMMIT	2395	VALLEY	11	44 32	115 34	7000		VAR	U S SOIL CON SER	S
DECEPTION CREEK	2422	KOOTENAI	4	47 44	116 29	3060		MID	U S FOREST SERVICE	C
DEER FLAT DAM	2444	CANYON	12	43 35	116 44	2510	7P	7P	U S BUR RECLAHATION	2 3 5
DEER POINT	2451	BOISE	12	43 45	116 06	7150	5P	5P	BOISE VLY BCSTG CO	2 3 5 C
DIXIE	2575	IDAHO	11	45 33	115 28	5610	5P	5P	MRS ZILPMA L WENZEL	2 3 5
DRIGGS	2676	TETON	12	43 43	111 07	6097	9A	9A	EDITH STEVENS	2 3 5
DUBOIS EXP STATION	2707	CLARK	6	44 14	112 14	5462	5P	5P	U S FOREST SEPVICE	2 3 5
DUBOIS CAA AIRPORT	2717	CLARK	6	44 10	112 13	5122	MID	MID	U S CIVIL AERO ADM	2 3 5 7 C
ELK CITY	2875	IDAHO	3	45 49	115 26	3975	4P	4P	MRS LOPA B VILAS	2 3 5 7
ELK RIVER 1 S	2892	CLEARWATER	3	46 47	116 10	2910	3P	3P	POTLATCH TMBR PRO AN	2 3 5
EMMETT 2 E	2942	GEM	2	43 50	116 32	2500	6P	6P	WAYNE F HARPER	2 3 5
FAIRFIELD RANGER STA	3108	CAMAS	12	43 21	114 48	5065	5P	5P	U S FOREST SERVICE	2 3 5 7
FAIRYLAWN	3113	OWYHEE	13	42 33	116 58	4900	8P	8P	TEX PAYNE	2 3 5
FENN RANGER STATION	3143	IDAHO	3	46 06	115 33	1600	5P	5P	U S FOREST SERVICE	2 3 5 C
FORT MALL INDIAN AGENCY	3297	BINGHAM	12	43 02	112 26	4500	5P	5P	FORT MALL IR PROJ	2 3 5
GARDEN VALLEY RS	3448	BOISE	8	44 04	115 55	3147	5P	5P	U S FOREST SERVICE	2 3 5 7
GILMORE SUMMIT RANCH	3576	CUSTER	11	44 19	113 31	6600		VAR	U S WEATHER BUREAU	S
GLENNS FERRY	3631	ELMORE	12	42 57	115 19	2569	7P	7P	E D STONE	2 3 5 7
GOODING	3671	GOODING	12	42 57	114 43	3569		MID	DAVID MITCHELL	C
GOODING CAA AIRPORT	3682	GOODING	12	42 55	114 46	3696	MID	MID	U S CIVIL AERO ADM	2 3 5 7
GRACE	3732	CARIBOU	12	42 35	111 44	5400	SS	SS	H A WESTENFELDER	2 3 5 C
GRAND VIEW	3760	OWYHEE	12	42 59	116 06	2600	5P	5P	W BILADEAU	2 3 5
GRANGEVILLE	3771	IDAHO	3	45 56	116 08	3409	MID	MID	MRS ALVERA FOSTER	2 3 5
GRASMERE	3809	OWYHEE	12	42 23	115 53	5126	5P	5P	BLANCHE PORTLOCK	2 3 5
GRAY	3825	BONNEVILLE	12	43 03	111 22	6450	6P	6P	ROSCOE T SIBBETT	2 3 5 7
GROUSE	3882	CUSTER	6	43 42	113 37	6100	6P	6P	MRS BRYAN TAYLOR	2 3 5
HAILEY AIRPORT	3942	BLAINE	12	43 31	114 18	5322	5P	5P	LAURENCE JOHNSON	2 3 5 7
HAMER 4 NW	3964	JEFFERSON	6	43 59	112 15	4796	5P	5P	U S F & W SERVICE	2 3 5 7
HAZELTON	4140	JEROME	12	42 36	114 08	4060	5P	5P	NORTH SIDE CANAL CO	2 3 5
HILL CITY	4268	CAMAS	12	43 18	115 03	5000	5P	5P	CARROLL DAMMEN	2 3 5
HOLLISTER	4295	TWIN FALLS	12	42 21	114 35	4550	5P	5P	SALMON R CAMAL CO	2 3 5
HOWE	4384	BUTTE	6	43 47	113 00	4820		7A	CHARLES O COWGILL	3
IDAHO CITY	4442	BOISE	2	43 50	115 50	3940	5P	5P	R JOHN MELLOR	2 3 5 7
IDAHO CITY 11 SW	4450	BOISE	2	43 43	116 00	5000		5P	MRS BERTHA GARDNER	3 7
IDAHO FALLS 6 NE	4455	BONNEVILLE	12	43 34	111 55	4840	5P	5P	CARROLL SECRIST	2 3 5 C
IDAHO FALLS CAA AIRPORT	4457	BONNEVILLE	12	43 31	112 04	4730	MID	MID	U S CIVIL AERO ADM	2 3 5 7
IDAHO FALLS 42 NW WB	4459	BUTTE	6	43 50	112 41	4790	MID	MID	U S WEATHER BUREAU	2 3 5 C
IDAHO FALLS 46 W WB	4460	BUTTE	6	43 32	112 57	4933	MID	MID	U S WEATHER BUREAU	2 3 5 7 C
IDA VADA	4475	OWYHEE	2	42 01	115 19	5500		VAR	CHRIS CALLEN	S
IRWIN 2 SE	4588	BONNEVILLE	12	43 24	111 18	5300	6P	6P	ANNA FLEMING	2 3 5 7
ISLAND PARK DAM	4598	FREMONT	12	44 25	111 24	6300	5P	5P	U S BUR RECLAMATION	2 3 5 7
JACKSON PEAK	4612	BOISE	8	44 03	115 27	7050		VAR	U S SOIL CON SER	S
JEROME	4670	JEROME	12	42 44	114 31	3785	5P	5P	FRED BEER	2 3 5
KAMIAH 1 NE	4793	LEWIS	3	46 14	116 01	1190		8A	MRS MARY E LUNDERS	3
KELLOGG	4831	SHOSHONE	4	47 32	116 08	2305	9A	9A	IRVING H LASKEY	2 3 5
KETCHUM 17 WSW	4840	BLAINE	12	43 37	114 41	8421		MID	U S FOREST SERVICE	C
KOOSKIA	5011	IDAHO	3	46 09	115 59	1261	4P	4P	E T GILROY	2 3 5
KUNA 2 NNE	5038	ADA	2	43 31	116 24	2685	8P	8P	MARRY U GIBSON	2 3 5
LEADORE	5169	LEMHI	11	44 41	113 22	6100		MID	RODNEY H TOBIAS	C
LEWISTON WATER PLANT	5236	NEZ PERCE	3	46 25	117 01	743	5P	5P	LEWISTON WATER DEPT	2 3 5 7
LEWISTON WB AIRPORT	5241	NEZ PERCE	3	46 23	117 01	1413	MID	MID	U S WEATHER BUREAU	2 3 5 7 C
LIFTON PUMPING STATION	5275	BEAR LAKE	1	42 07	111 18	5926	6P	6P	UTAH P & L COMPANY	2 3 5 6
LOLO PASS	5356	IDAHO	3	46 38	114 33	5700		VAR	U S FOREST SERVICE	S
LOWMAN	5414	BOISE	8	44 05	115 38	3794	5P	5P	JAMES D CHAPMAN	2 3 5 7 S
MACKAY RANGER STATION	5462	CUSTER	6	43 55	113 37	5897	5P	5P	U S FOREST SERVICE	2 3 5 7 C
MALAD	5544	ONEIDA	1	42 11	112 16	4420	7P	7P	J L CROWTHER	2 3 5 C
MALAD CAA AIRPORT	5559	ONEIDA	1	42 10	112 19	4480	MID	MID	U S CIVIL AERO ADM	2 3 5 7
MALTA RANGER STATION	5567	CASSIA	12	42 19	113 22	4540		MID	U S FOREST SERVICE	C
MAY RANGER STATION	5685	LEMHI	11	44 36	113 55	5066	6P	6P	U S FOREST SERVICE	2 3 5 7
MC CALL	5708	VALLEY	8	44 54	116 07	5025	4P	4P	U S FOREST SERVICE	2 3 5 7
MC CAMMON	5716	BANNOCK	12	42 39	112 12	4774	6P	6P	R F LINDENSCHMITT	2 3 5
MERIDIAN 1 W	5841	ADA	2	43 37	116 25	2620	5P	5P	JAMES W OOSS	2 3 5
MESA	5859	ADAMS	12	44 37	116 26	3244	6P	6P	DON DAVIS	2 3 5 7
MINIDOKA DAM	5980	MINIDOKA	12	42 40	113 29	4280	5P	5P	U S BUR RECLAMATION	2 3 5 6
MONTPELIER RANGER STA	6053	BEAR LAKE	1	42 19	111 18	5943	8A	8A	U S FOREST SERVICE	2 3 5
MOORE CREEK SUMMIT	6077	BOISE	2	43 56	115 40	5990		VAR	U S SOIL CON SER	C S
MOOSE CREEK RANGER STA	6087	IDAHO	3	46 08	114 55	2400		MID	U S FOREST SERVICE	C
MOSCOW U OF I	6152	LATAH	7	46 44	117 00	2628	5R	5P	UNIVERISTY OF IDAHO	2 3 5 6
MOUNTAIN HOME 1 NE	6174	ELMORE	12	43 08	115 42	3180	5P	5P	R B GOWEN	2 3 5 C
MULLAN PASS CAA	6237	SHOSHONE	4	47 27	115 41	6022	MID	MID	U S CIVIL AERO ADM	2 3 5 7
MAMPA 2 NW	6300	CANYON	2	43 37	116 35	2470	8A	8A	AMALGAMATED SUGAR	2 3 5
NEW MEADOWS RANGER STA	6388	ADAMS	11	44 58	116 17	3860	8A	8A	U S FOREST SERVICE	2 3 5
NEZPERCE 2 E	6424	LEWIS	3	46 15	116 12	3850	7P	7P	JOHN KOEPL	2 3 5 7
NEZ PERCE RASS	6430	LEMHI	11	45 43	114 30	6575		VAR	U S FOREST SERVICE	S
OAKLEY	6542	CASSIA	12	42 15	113 53	4600	6P	6P	HERBERT J MARDY	2 3 5 7
OBSIDIAN 4 NNE	6553	CUSTER	11	44 03	114 48	6910	5P	5P	MARJORIE L SMAW	2 3 5 7
OLA 5 S	6590	GEM	8	44 07	116 17	2962	5P	5P	MRS DOROTHY MALLY	2 3 5 C
OROFIMO	6681	CLEARWATER	3	46 29	116 15	1027	5P	5P	U S FOREST SERVICE	2 3 5
PALISADES DAM	6764	BONNEVILLE	12	43 22	111 14	5392	4P	4P	U S BUR RECLAMATION	2 3 5 6
PARMA EXPERIMENT STA	6844	CANYON	2	43 47	116 57	2224	5P	5P	STATE EXP STATION	2 3 5
PAUL 1 E	6877	MINIDOKA	12	42 37	113 45	4200	8A	8A	AMALGAMATED SUGAR	2 3 5
PAYETTE	6891	PAYETTE	8	44 05	116 56	2110	5P	5P	JULIAN M FIELD	2 3 5 7
PIERCE RANGER STATION	7049	CLEARWATER	3	46 30	115 48	3175	3P	3P	U S FOREST SERVICE	2 3 5 7 C
PINE 1 N	7077	ELMORE	2	43 30	115 18	4220		VAR	U S GEO SURVEY	S
PLUMMER 3 WSW	7188	BENEWAH	4	47 19	116 57	2970		MID	U S OFF IND AFFAIRS	C
POCATELLO WB AIRPORT	7211	BANNOCK	12	42 55	112 26	4444	MID	MID	U S WEATHER BUREAU	2 3 5 7 C
PORTHILL	7264	BOUNDARY	5	49 00	116 30	1800	5P	5P	R C DENHAM	2 3 5 7
POTLATCH 1 SE	7301	LATAH	7	46 54	116 52	2586	6P	6P	HENRY J FITCH	2 3 5 7
PRAIRIE	7327	ELMORE	2	43 30	115 35	4670		MID	ORA L ENGELMAN	C
PRESTON SUGAR FACT 2 SE	7353	FRANKLIN	1	42 05	111 52	4718	4P	4P	C M CRABTREE	2 3 5
PRIEST RIVER EXR STA	7386	BONNER	9	48 21	116 50	2380	5P	5P	U S FOREST SERVICE	2 3 5 7
PUNGO CREEK	7433	VALLEY	11	44 45	115 04	4800		VAR	M EDWARD BUDELL	S
PUTNAM MOUNTAIN	7465	BINGHAM	12	43 02	112 03	6300		VAR	FORT MALL IR PROJ	S
RICHFIELD	7673	LINCOLN	12	43 04	114 09	4306	5P	5P	LESLIE F BUSHBY	2 3 5
RIGGINS RANGER STATION	7706	IDAHO	11	45 25	116 19	1840	4P	4P	U S FOREST SERVICE	2 3 5 7
RURERT	7968	MINIDOKA	12	42 37	113 41	4204	8A	8A	MINIDOKA IR PROJ	2 3 5
SAINT ANTHONY	8022	FREMONT	12	43 58	111 40	4968	7P	7P	E M JERGENSEN	2 3 5
SAINT MARIES	8062	BENEWAH	10	47 19	116 34	2140	3P	3P	U S FOREST SERVICE	2 3 5
SALMON	8076	LEMHI	11	45 11	113 53	3949	MID	MID	U S WB OBSERVER	2 3 5
SANDPOINT EXP STATION	8137	BONNER	9	48 17	116 34	2100	5P	5P	STATE EXP STATION	2 3 5 7 C
SMAKE CREEK RANGER STA	8303	ELMORE	2	43 37	115 10	4730		VAR	U S FOREST SERVICE	S
SHOSHONE	8380	LINCOLN	12	42 57	114 24	3965	5P	5P	PHIL BURGESS	2 3 5
SOLDIER CREEK RS	8548	CAMAS	12	43 30	114 50	5755		VAR	U S FOREST SERVICE	S
SPENCER RANGER STATION	8604	CLARK	6	44 21	112 11	5883	5P	5P	U S FOREST SERVICE	2 3 5 7
SPRINGFIELD 1 SE	8626	BINGHAM	12	43 04	112 41	4405	6P	6P	MRS RAYMOND RUFF	2 3 5
STIBNITE	8738	VALLEY	11	44 54	115 20	6550	8A	8A	BRADLEY MINING CO	2 3 5 7
STREVELL	8786	CASSIA	12	42 01	113 13	5280	6P	6P	IDAHO STATE POLICE	2 3 5
SUGAR	8818	MADISON	12	43 53	111 45	4886	5P	5P	J KENNETH THATCHER	2 3 5
SUN VALLEY	8906	BLAINE	12	43 41	114 21	5821	5P	5P	EDWARD F SEAGLE	2 3 5 7 C
SWAN FALLS POWER HOUSE	8928	ADA	12	43 15	116 23	2323	5P	5P	IDAHO POWER COMPANY	2 3 5 7
TETONIA EXP STATION	9065	TETON	12	43 51	111 16	5904	6P	6P	EXPERIMENT STATION	2 3 5 C
THREE CREEK	9119	OWYHEE	12	42 03	115 10	5400	6P	6P	MRS L E TANNER	2 3 5 7
TRINITY LAKE GUARD STA	9202	ELMORE	2	43 38	115 26	7400		VAR	U S SOIL CON SER	S
TROUTDALE GUARD STATION	9233	ELMORE	2	43 43	115 38	3475		VAR	U S SOIL CON SER	S
TWIN FALLS 2 NNE	9294	TWIN FALLS	12	42 35	114 28	3770	5P	5P	U S BUR ENTOMOLOGY	2 3 5 7
TWIN FALLS 3 SE SUG FACT	9299	TWIN FALLS	12	42 32	114 25	3770	8A	8A	AMALGAMATED SUGAR	2 3 5
VIENMA	9422	BLAINE	11	43 49	114 51	8800		VAR	U S SOIL CON SER	S
WALLACE	9493	SHOSHONE	4	47 28	115 56	2770	6P	6P	W FEATHERSTONE JR	2 3 5 7
WALLACE WOODLAND PAPK	9498	SHOSHONE	4	47 30	115 53	2950	7A	7A	VERN E COLLINS	2 3 5 C
WEISER 1 S	9638	WASHINGTON	12	44 14	116 57	2120	5P	5P	MERVIN V LING	2 3 5
WINCHESTER 1 SE	9840	LEWIS	3	46 14	116 36	3950	4P	4P	HALLACK-HOWARD LBR CO2	3 5

‡ 1 BEAR, 2 BOISE, 3 CLEARWATER, 4 COEUR D'ALENE, 5 KOOTENAI, 6 LOST, 7 PALOUSE, 8 PAYETTE, 9 PEND OREILLE, 10 ST. JOE, 11 SALMON, 12 SMAKE, 13 OWYHEE.

The four-digit identification numbers in the index number column of the Station Index are assigned on a state basis. There will be no duplication of numbers within a state.

Figures and letters following the station name, such as 12 SSW, indicate distance in miles and direction from the post office.

Observation times given in the Station Index are in local standard time.

Delayed data and corrections will be carried only in the June and December issues of this bulletin.

Monthly and seasonal snowfall and heating degree days for the preceding 12 months will be carried in the June issue of this bulletin.

Stations appearing in the Index, but for which data are not listed in the tables, are either missing or received too late to be included in this issue.

Unless otherwise indicated, dimensional units used in this bulletin are: Temperatures in °F., precipitation and evaporation in inches, and wind movement in miles. Degree days are based on a daily average of 65° F.

Evaporation is measured in the standard Weather Bureau type pan of 4-foot diameter unless otherwise shown by footnote following Table 6.

Sleet and hail were included in snowfall averages in Table 1, beginning January 1949.

Amounts in Table 3 are from non-recording gage, unless otherwise indicated.

Data in Tables 3, 5, 6 and snowfall in Table 7, when published, are for the 24 hours ending at time of observation. See the Station Index for observation time.

Snow on ground in Table 7 is at observation time for all except Weather Bureau and CAA Stations. For these stations snow on ground values are at 4:30 a.m., PST and 5:30 a.m., MST. WTR EQUIV in Table 7 means the water equivalent of snow on the ground. It is measured at selected stations when the depth of snow on the ground is two inches or more.

Water equivalent samples, as published in Table 7, are necessarily taken from different points for successive observations; consequently occasional drifting and other causes of local variability in the snowpack result in apparent inconsistencies in the record.

- No record in Tables 3, 6, 7 and the Station Index. No record in Tables 2 and 5 is indicated by no entry.

+ And also on a later date or dates.

* Amounts included in following measurement, time distribution unknown.

\# Thermometers are generally exposed in a shelter located a few feet above sod-covered ground; however, the reference indicates that the thermometers are exposed in a shelter located on the roof of a building.

// Gage is equipped with a windshield.

AM Data based on an observational day ending before noon.

AR This entry in time of observation column in Station Index means after rain.

B Adjusted to a full month.

C In the "Refer to Tables" column in the Station Index the letter "C" indicates recorder stations. These stations are processed for special purposes and are published later in Hourly Precipitation Data.

E Water equivalent of snowfall wholly or partly estimated, using a ratio of 1 inch water equivalent to every 10 inches of new snowfall.

M One or more days of record missing; see Table 5 for detailed daily record. Degree Day data, if carried for this station, have been adjusted to represent the value for the full month.

R Amounts from recording gage. (These amounts are essentially accurate but may vary slightly from the amounts to be published later in Hourly Precipitation Data.)

S Storage precipitation station. Precipitation measurements, made at irregular intervals, will be published in the July or August or delayed data December issue of this publication.

SS This entry in time of observation column in Station Index means sunset.

T Trace, an amount too small to measure.

V Includes total for previous month.

VAR This entry in time of observation column in Station Index means variable.

Additional information regarding the climate of Idaho may be obtained by writing to any Weather Bureau Office or to the State Climatologist at Weather Bureau Airport Station, Box 1718, Boise, Idaho.

Subscription Price: 20 cents per copy, monthly and annual; $2.50 per year. (Yearly subscription includes the Annual Summary.) Checks and money orders should be made payable to the Superintendent of Documents. Remittances and correspondence regarding subscriptions should be sent to the Superintendent of Documents, Government Printing Office, Washington 25, D.C.

NWRC, Asheville, N.C. -- 11/30/55-- 825

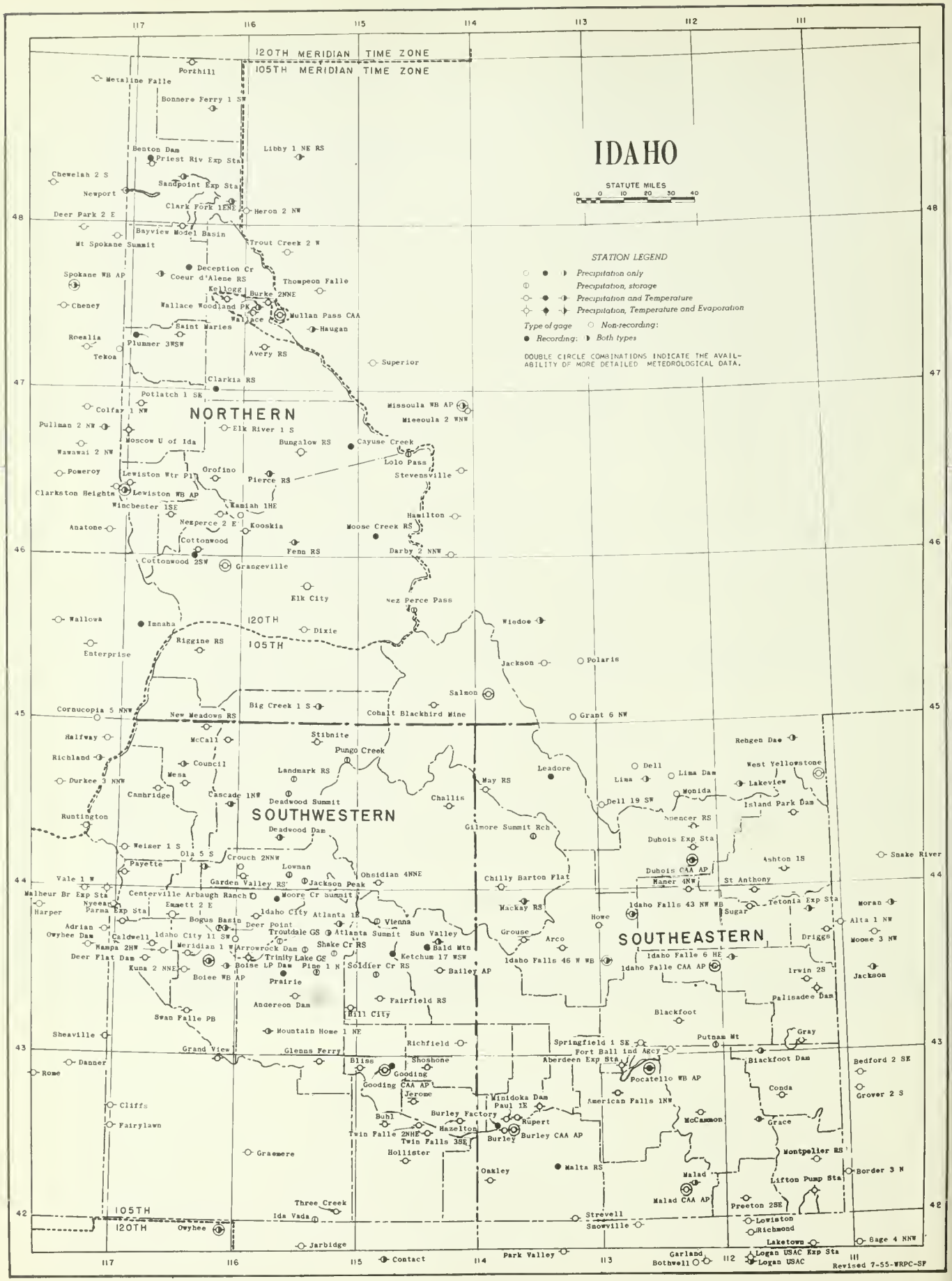
IDAHO
STATUTE MILES
10 0 10 20 30 40
STATION LEGEND
Precipitation only
Precipitation, storage
Precipitation and Temperature
Precipitation, Temperature and Evaporation
Type of gage
Non-recording:
Recording:
Both types
DOUBLE CIRCLE COMBINATIONS INDICATE THE AVAILABILITY OF MORE DETAILED METEOROLOGICAL DATA.
120TH MERIDIAN TIME ZONE
105TH MERIDIAN TIME ZONE
NORTHERN
SOUTHWESTERN
SOUTHEASTERN
Porthill
Metaline Falls
Bonners Ferry 1 SW
Libby 1 NE RS
Benton Dam
Priest Riv Exp Sta
Chewelah 2 S
Newport
Sandpoint Exp Sta
Clark Fork 1ENE
Heron 2 NW
Deer Park 2 E
Bayview Model Basin
Mt Spokane Summit
Trout Creek 2 W
Spokane WB AP
Deception Cr
Coeur d'Alene RS
Thompson Falls
Kellogg
Burke 2NNE
Cheney
Wallace Woodland PK
Wallace
Mullan Pass CAA
Haugan
Saint Maries
Rosalia
Plummer 3WSW
Tekoa
Avery RS
Superior
Clarkia RS
Potlatch 1 SE
Colfax 1 NW
Missoula WB AP
Missoula 2 WNW
Pullman 2 NW
Elk River 1 S
Moscow U of Ida
Bungalow RS
Cayuse Creek
Wawawai 2 NW
Lolo Pass
Pomeroy
Lewiston Wtr Pl
Orofino
Stevensville
Pierce RS
Clarkston Heights
Lewiston WB AP
Winchester 1SE
Kamiah 1HE
Hamilton
Anatone
Nezperce 2 E
Kooskia
Moose Creek RS
Cottonwood
Fenn RS
Darby 2 NNW
Cottonwood 2SW
Grangeville
Elk City
Nez Perce Pass
Wallowa
Imnaha
Dixie
Riggins RS
Enterprise
Wisdom
Jackson
Polaris
Salmon
Cornucopia 5 NNW
New Meadows RS
Big Creek 1 S
Cobalt Blackhird Mine
Grant 6 NW
Halfway
McCall
Stibnite
Pungo Creek
Richland
Council
Mesa
Landmark RS
Leadore
Dell
Lima
Lima Dam
West Yellowstone
Durkee 3 NNW
Cambridge
Cascade 1NW
Deadwood Summit
May RS
Monida
Lakeview
Dell 19 SW
Island Park Dam
Huntington
Challis
Spencer RS
Deadwood Dam
Gilmore Summit Rch
Dubois Exp Sta
Weiser 1 S
Ola 5 S
Crouch 2NNW
Ashton 1S
Snake River
Payette
Lowman
Dubois CAA AP
Vale 1 W
Garden Valley RS
Jackson Peak
Obsidian 4NNE
Chilly Barton Flat
Mamer 4NW
St Anthony
Malheur Br Exp Sta
Centerville Arbaugh Ranch
Moore Cr Summit
Harper
Nyssan
Parma Exp Sta
Emmett 2 E
Idaho City
Atlanta 1E
Mackay RS
Idaho Falls 43 NW WB
Sugar
Tetonia Exp Sta
Moran
Howe
Alta 1 NW
Adrian
Bogus Basin
Deer Point
Vienna
Owyhee Dam
Caldwell
Idaho City 11 SW
Troutdale GS
Atlanta Summit
Sun Valley
Grouse
Arco
Drigg
Moose 3 NW
Mamma 2HW
Meridian 1 W
Arrowrock Dam
Shake Cr RS
Bald Mtn
Deer Flat Dam
Trinity Lake GS
Ketchum 17 WSW
Idaho Falls 46 W WB
Idaho Falls 6 HE
Kuna 2 NNE
Boise LP Dam
Pine 1 N
Soldier Cr RS
Idaho Falls CAA AP
Irwin 2S
Jackson
Boise WB AP
Bailey AP
Prairie
Andereon Dam
Fairfield RS
Palisades Dam
Hill City
Swan Falls PB
Blackfoot
Sheaville
Mountain Home 1 NE
Richfield
Putnam Mt
Gray
Grand View
Glenns Ferry
Springfield 1 SE
Fort Hall Ind Agcy
Danner
Bliss
Shoshone
Aberdeen Exp Sta
Blackfoot Dam
Bedford 2 SE
Rome
Gooding
Pocatello WB AP
Gooding CAA AP
Jerome
Winidoka Dam
Paul 1E
Conda
Grover 2 S
Cliffs
American Falls 1NW
Buhl
Burley Factory
Rupert
McCammon
Grace
Fairylawn
Twin Falls 2NHE
Hazelton
Burley
Burley CAA AP
Graemere
Hollister
Montpelier RS
Oakley
Malta RS
Malad
Lifton Pump Sta
Border 3 N
Malad CAA AP
Three Creek
Preston 2SE
Ida Vada
Strevell
Snowville
Lewiston
Richmond
Owyhee
Laketown
Jarbidge
Sage 4 NNW
Park Valley
Garland
Bothwell
Logan USAC Exp Sta
Logan USAC
Contact
Revised 7-55-WRPC-SF

80.18/10 : 55/11

U. S. DEPARTMENT OF COMMERCE
SINCLAIR WEEKS, Secretary
WEATHER BUREAU
F. W. REICHELDERFER, Chief

AGRICULTURAL [illegible]
CL[illegible]

CLIMATOLOGICAL DATA

IDAHO

NOVEMBER 1955
Volume LVIII No. 11

ASHEVILLE: 1956

WEATHER SUMMARY

A record-breaking cold spell and the greatest average snowfall ever recorded for the State during a November were the outstanding features of the month's weather. Only four previous Novembers have averaged as cold as or colder than this one. Precipitation, although it averaged 124 percent of the long-term State mean, was unique only in the amount occurring as snow. Sixteen previous Novembers have been as wet or wetter. With few exceptions, stations for which long-term averages have been compiled recorded more than the average number of days with sub-freezing temperatures during the month, and all such stations had more than the average number of days with sub-zero readings. The State's lowest temperature, -35°, was the second lowest of record, the one lower reading of -38° dating back to November 1896. Windiness was especially notable in the southeast. Pocatello recorded the highest average hourly wind speed of record for November; and the fastest mile of wind movement, 67 m.p.h. on the 10th, was also a November record. High winds, with local reports of blowing dust before the ground was moist or snow-covered and of blowing and drifting snow as storms crossed the State; slick, icy, or snow-blocked roads making travel hazardous locally; water erosion of soil in a few places after the rains and thawing of snow near the end of the third week; the freezing of a few unharvested crops; the necessity for earlier than usual supplemental feeding of livestock; and considerable fog in some areas were on the debit side of the weather ledger. On the credit side were the benefit of moisture to areas previously droughty, the improvement of soil for working, and brighter prospects for adequate storage water for the coming season for some irrigated districts.

The cold weather at the end of October continued through the first two or three days of November with precipitation, mostly snow, widespread over the northern part of the State and scattered elsewhere. By the 3d or 4th, most precipitation was occurring as rain except at high elevations as a new storm moved in from the Pacific with brief warming. Close to half of the observing stations recorded the highest temperature for the month the 3d or 4th. Colder air intruded by the end of the week, however, and snow was again frequent. By the 9th, precipitation in the north turned largely to rain again; the rains of the early part of the month saturated the soil with moisture in most northern localities. In other areas, precipitation was scant or absent, but by the 10th storminess was affecting most of the State. Most of the stations which had not recorded the month's maximum temperature earlier did so the 9th or 10th. By the 11th, cold, continental air was moving over the State behind the storm system, beginning a week of bitterly cold, frequently snowy weather. In some areas, the first snow of the season was recorded, and several stations in the north reported sleet storms. There was considerable high wind the 11th. The Boise office has forwarded these reports of wind damage and traffic hindrances: "High winds on the night of November 11 in northern Idaho caused some damage in the vicinity of Sandpoint, particularly at the City Water Front. A big four-stall aluminum boat shed broke loose from its moorings and drifted ashore on the beach. Two cruisers were swamped and sank. A barge and piledriver was forced against the railroad bridge, interrupting railway traffic. After being battered by the wind, the pontoon barge finally sank. No injuries were reported. On the same day, November 11, during the early afternoon, a duststorm between Rupert and Pocatello resulted in numerous traffic accidents despite efforts of law enforcement officials to regulate the flow of traffic. The wind subsided about 3:00 p.m. and traffic was restored to normal. No injuries were reported, in spite of the numerous collisions." On the 15th and 16th particularly, average daily temperatures dropped to nearly 40° below normal in the cold Arctic air mass that now dominated the State. All stations recorded the month's minimum temperature during this period. All except one station reached sub-zero readings, and the majority was in the range between 10° and 35° below zero. This was a period during which previous low-temperature records for so early in the season were broken at many stations, and some stations recorded all-time November low temperatures. Road travel was locally hazardous due to icy surface conditions during this time, and several accidents occurred. By the 19th, another storm from the Pacific was moving in, average daily temperatures were reaching the highest above-normal values of the month in most places, and precipitation in many areas was in the form of rain. There was considerable thawing, and snow cover in many of the lower valleys disappeared. Temperatures dropped briefly again on the 22d and snow again occurred at fairly low elevations, but from the 24th on, temperatures everywhere averaged from near normal to substantially above. Precipitation was frequent in all areas during this period. Snow occurrences and cover at the end of the month were mostly restricted to the higher elevations.

The average monthly temperature of each station in the State was well below normal. Over the Northern Division, the average departure was 7.8° below normal. In the Southwestern Division, temperatures averaged 5.0° below normal, and in the Southeastern 4.0° below. At Lewiston, the -3° reading on both the 14th and 15th was record-low for November, and several other minimum temperatures during the cold spell were records for the dates. The -3° at Boise on the 15th was record-low for so early in the season, as were the readings of -10° on the 15th and -13° on the 16th at Pocatello. The lowest temperature for the State was -35° recorded at Dixie on the 15th. The month's highest was 72° at Grand View on the 10th.

Precipitation was considerably above normal over all of the Northern Division and most of the Southwestern. Deficiencies were noted over a large area running from the southeastern corner of the Southwestern Division east and northeast to Spencer Ranger Station and including all of the central portion of the Southeastern Division. The deficiencies were greatest in the general vicinity of Pocatello where most stations recorded less than 50 percent of normal November precipitation, although the amount of snowfall was usually well above normal. By divisional averages, the Northern Division received 148 percent of normal precipitation, the Southwestern 117 percent, and the Southeastern 82 percent. In the northern part of the State, there was no day during the month on which precipitation was not recorded somewhere, and individual stations often recorded 25 or more days with rain or snow. Over the rest of the State, although occurrences were much more scattered, there were only one or two days around the 8th and 9th that were generally free of some form of precipitation somewhere in the area. Due to the extremely cold weather prevailing during much of the stormy weather of the month, the average snowfall was unusually high -- the State average of 15.5 inches, a record, was 274 percent of the mean of the previous 58 years of November record. Practically the entire State had snow cover after the snows of the third week, although most of it below 4,500 feet elevation melted near the beginning of the 4th week. At the end of the month, the ground was bare of snow in most of the major valleys. At Mullan Pass, 60 inches of snow was on the ground on the 30th. Burke 2 NNE had 34 inches and Dixie 30 inches on the ground at the last observation of the month, and quite a few stations recorded month's end snow depths in excess of a foot. The greatest monthly snowfall total was 74.0 inches at Mullan Pass, followed by 63.3 inches at Burke 2 NNE. On a statewide basis, the snowiest days were the 1st, 11th - 14th, 18th, 23d, 24th, and 30th. The largest monthly precipitation total was 9.09 inches at Elk River 1 S; the least was 0.11 inch at Hamer 4 NW. Wallace recorded the largest 24-hour measurement -- 1.60 inches on the 4th.

The following is based on reports from the State Climatologist's office at Boise: During the early part of the month the potato harvest was practically completed and the digging of sugar beets was continuing with good progress. Some fall plowing was still underway. Snow cover was general by the end of the second week, and near mid-month record-low temperatures for so early in the season were reported by most stations. Snow cover was melted in most areas up to about 4,500 feet elevation by warm weather the end of the third week. At month's end there was effective snow cover in most northern localities, but only light cover or none in lower southern valleys. Lower ranges benefited from November moisture, many having been in a droughty condition earlier. Supplemental feeding of livestock was on a somewhat heavier scale than usual for the season, and some local feed shortages were developing. There was some shrink in livestock due to cold weather and short feed, but in general the condition of livestock remained good. Movement to market was at an accelerated rate. Runoff was excessive over most of the State, and was above normal in the upper Snake River basin for the first time in the last twelve months.

H. C. Steffan

SUPPLEMENTAL DATA

Station	Wind direction		Wind speed m. p. h.				Relative humidity averages percent				Number of days with precipitation							Percent of possible sunshine	Average sky cover sunrise to sunset
	Prevailing	Percent of time from prevailing	Average	Fastest mile	Direction of fastest mile	Date of fastest mile	5:30A MST	11:30A MST	5:30P MST	11:30P MST	Trace	.01-.09	.10-.49	.50-.99	1.00-1.99	2.00 and over	Total		
015E W8 AIRPORT	5E	26	9.8	31	NW	10	77	69	66	70	8	10	4	0	0	0	22	29	8.4
DAHO FALLS 42 NW W8	-	-	5.0	32б	S	14	-	-	-	-	3	8	0	0	0	0	11	-	-
DAHO FALLS 46 W W8	-	-	9.9	40б	WSW	14	-	-	-	-	9	5	1	0	0	0	15	-	-
EWISTON W8 AIRPORT	-	-	-	-	-	-	76	77	80	-	12	6	8	0	0	0	26	-	9.1
OCATELLO W8 AIRPORT	SW	23	16.3	67	W	10	76	62	62	69	13	6	2	0	0	0	21	35	8.7

б MAXIMUM HOURLY AVERAGE.

COMPARATIVE DATA

Table 1

NOVEMBER

Year	Temperature			Precipitation	
	Average	Highest	Lowest	Average	Average snowfall
1893	32.9	68	- 9	3.00	-
1894	40.1	71	1	.71	-
1895	33.4	72	-17	.94	-
1896	30.6	80	-38	3.82	-
1897	36.9	72	- 6	2.87	-
1898	31.0	79	-11	2.42	13.9
1899	40.7	85	8	2.09	0.8
1900	36.2	73	-20	1.38	9.2
1901	40.2	78	5	1.01	1.3
1902	34.6	70	-10	2.51	7.5
1903	36.2	79	-18	2.65	13.1
1904	41.2	75	1	.59	0.7
1905	35.8	84	-12	1.29	10.4
1906	33.9	73	-13	2.21	6.6
1907	36.9	69	- 3	1.12	3.8
1908	36.7	76	-13	.97	4.3
1909	37.8	81	- 7	5.14	5.9
1910	37.7	76	-12	3.45	8.2
1911	32.2	72	-24	2.28	12.5
1912	37.7	72	- 1	1.78	2.0
1913	38.3	70	- 6	2.81	6.0
1914	37.1	82	-15	.72	1.9
1915	33.7	78	-24	2.17	14.0
1916	30.0	77	-27	1.60	9.4
1917	39.8	77	3	1.53	2.1
1918	34.0	68	-15	1.00	2.8
1919	32.6	70	-30	2.02	10.2
1920	34.5	64	-10	2.27	3.6
1921	38.3	77	-10	2.75	10.5
1922	32.7	68	- 8	.82	2.2
1923	37.5	68	- 6	1.23	2.7
1924	34.3	78	-11	1.91	5.3
1925	35.0	73	-10	1.23	2.7
1926	39.6	73	- 1	4.16	4.2
1927	39.3	76	-10	4.47	4.6
1928	35.8	70	-15	1.29	2.5
1929	32.1	68	-12	.15	0.6
1930	30.5	76	-20	1.45	10.6
1931	30.2	81	-27	1.70	15.0
1932	37.5	77	-18	2.17	2.9
1933	37.4	76	- 1	.71	1.0
1934	40.0	75	- 2	2.39	7.2
1935	29.3	59	-15	.86	5.2
1936	32.1	70	-13	.15	1.1
1937	38.1	75	- 4	2.84	3.4
1938	29.6	66	-26	1.82	6.1
1939	38.2	73	3	.25	T
1940	31.2	68	-15	1.87	7.4
1941	37.1	74	-17	1.73	2.3
1942	34.6	74	-15	3.94	12.5
1943	36.6	70	-13	.87	0.8
1944	33.4	65	-15	2.22	5.6
1945	33.8	76	-17	2.68	13.1
1946	33.6	66	-11	3.18	11.4
1947	32.2	78	-15	1.96	9.4
1948	32.3	70	-23	2.41	9.6
1949	40.9	77	1	1.87	1.6
1950	37.1	75	- 7	1.95	5.4
1951	33.1	68	-20	1.82	7.8
1952	29.9	70	-28	.69	2.9
1953	40.0	74	- 6	1.65	3.6
1954	39.9	75	-17	1.22	0.7
1955	30.0	72	-35	2.41	15.5
ALL YEARS	35.3			1.92	

TEMPERATURE AND PRECIPITATION AVERAGES IN THIS TABLE HAVE BEEN WEIGHTED ACCORDING TO AREA.

See reference notes following Station Index

CLIMATOLOGICAL DATA

TABLE 2

IDAHO
NOVEMBER 1955

Station	Temperature: Average Maximum	Average Minimum	Average	Departure From Normal	Highest	Date	Lowest	Date	Degree Days	No. of Days: Max. 90° or Above	Max. 32° or Below	Min. 32° or Below	Min. 0° or Below	Precipitation: Total	Departure From Normal	Greatest Day	Date	Snow, Sleet, Hail: Total	Max. Depth on Ground	Date	No. of Days: .10 or More	.50 or More	1.00 or More
NORTHERN DIVISION																							
AVERY RS	35.9	24.5	30.2	- 5.9	54	10	- 7	16	1038	0	8	22	3	5.43	1.80								
BAYVIEW MODEL BASIN AM	37.3	20.9	29.1		57	4	-17	16	1071	0	8	26	5						10	18+			
BIG CREEK 1 S	34.3	14.5	24.4		50	3	-28	15	1213	0	11	29	5	4.54	1.55	1.00	19	26.5	8	18	13	3	1
BONNERS FERRY 1 SW	34.2	19.5	26.9	- 7.5	54	4	- 9	15+	1135	0	11	26	5	E 4.65	2.03	.92	18	45.5	13	24	13	3	0
BURKE 2 NNE	30.8	18.4	24.6	- 6.9	48	10	-13	16	1207	0	14	29	4	8.28	2.00	1.39	19	63.3	39	27	16	7	2
CLARK FORK 1 ENE	35.6	21.5	28.6	- 7.4	55	4+	-10	15	1088	0	10	26	5	5.42	1.25	.92	26					5	0
COBALT BLACKBIRD MINE AM	29.2	8.4	18.8		45	4+	-24	16	1380	0	16	30	7	3.22		.46	20	23.9	15	27	11	0	0
COEUR D ALENE RS	39.6M	24.7M	32.2M	- 4.4	57	10	-12	16	962	0	8	23	5	5.03	1.86	1.19	19		8	23	11	3	2
COTTONWOOD	35.7	20.8	28.3	- 8.0	56	10	-16	15	1095	0	7	24	5	3.45	1.29	.53	26	18.2	6	18+	10	1	0
DIXIE	32.2	11.3	21.8		49	9	-35	15	1291	0	14	30	5	6.99		1.21	26		36	27	16	7	1
ELK CITY	34.4M	17.8M	26.1M		51	10	-29	16	1167	0	8	28	4										
ELK RIVER 1 S	35.4	22.3	28.9		54	10	-13	15+	1078	0	8	28	4	E 9.09		1.35	19		19	23	21	5	3
FENN RS	37.0	26.6	31.8	- 7.2	52	5	- 2	16	989	0	6	24	2	5.60	1.52	.90	26		9	18	15	4	0
GRANGEVILLE	37.5	19.9	28.7	- 8.8	58	9+	-17	15	1081	0	6	25	5	3.87	1.95	.58	19		9	21+	14	2	0
KELLOGG AM	37.3	22.9	30.1	- 6.2	58	4	-11	16	1038	0	8	25	4	5.28	1.65	1.09	19	22.5	9	22	18	3	1
KOOSKIA	40.2	26.1	33.2	- 6.0	60	4	-10	15+	950	0	5	20	2	3.56	1.17	.55	19	9.5	6	18	10	1	0
LEWISTON WATER PLANT	41.9	29.4	35.7	- 6.0	64	10	- 2	16	875	0	5	16	2	2.61	1.11	.38	26				8	0	0
LEWISTON WB AP //R	40.0	27.4	33.7	- 6.4	63	10	- 3	14+	932	0	6	18	3	1.93	.58	.45	1	11.1	3	1+	8	0	0
MOSCOW U OF I	37.1	24.3	30.7	- 7.0	57	10	-14	15	1021	0	6	23	4	3.99	1.13	.82	19	14.0	6	18	11	2	0
MULLAN PASS CAA	24.5	12.9	18.7	- 7.4	43	9	-18	15	1384	0	22	30	7	8.21	2.64	1.19	25	74.0	69	26	16	6	2
NEZPERCE 2 E	35.3	21.1	28.2		56	10	-13	15	1098	0	7	24	3	3.49		.50	19	20.0	8	18	12	1	0
ORofino	40.0M	25.9M	33.0M	- 6.4	59	10	- 6	16	956	0	6	23	2	4.64	1.23	.78	26	6.0	6	18	12	3	0
PIERCE RS AM	34.1M	20.0M	27.1M	- 6.7	49	10	-19	16	1131	0	6	28	4	8.25	3.60	1.24	19		21	24			2
PORTHILL	34.9	18.1	26.5	- 7.5	55	4	-15	16	1149	0	10	27	6	2.96	.40	.46	3	23.0	8	24	12	0	0
POTLATCH 1 SE	M	M	M				-20	15		0													
PRIEST RIVER EXP STA	32.9	18.7	25.8	- 7.4	52	4	-16	16	1169	0	14	27	4	5.75	2.15	.95	25	30.4	16	24	11	4	0
RIGGINS RS	42.3M	27.0M	34.7M	- 8.2	62	10	- 2	15+	901	0			2	E 2.37	1.19								
SAINT MARIES	37.2	21.6	29.4	- 8.0	58	10	-14	15+	1061	0	7	26	3	6.07	2.57	.92	19				16	4	0
SALMON	37.4	19.6	28.5	- 3.3	60	10	- 9	16	1088	0	7	27	2	1.53	.97	.34	21		1	18		0	0
SANDPOINT EXP STA	33.1	21.3	27.2	- 8.2	54	4	- 7	15	1126	0	12	27	2	5.48	1.59	1.00	3+	23.6	13	23	11	4	2
WALLACE	34.9	22.2	28.6	- 6.8	56	10	- 9	16	1088	0	7	26	3	8.30	2.98	1.60	4	21.5	13	24	13	5	3
WALLACE WOODLAND PARK AM	34.2M	19.7M	27.0M	- 8.7	55	10	-14	16	1140	0	9	25	5	7.55	3.54	1.19	19	27.6			15	5	2
WINCHESTER 1 SE	35.3	19.5	27.4	- 7.7	55	10	-21	15	1121	0	9	28	4	3.17	.88	.58	26	26.0	10	1	10	2	0
DIVISION			28.3	- 7.8										5.02	1.63			27.0					
SOUTHWESTERN DIVISION																							
ANDERSON DAM	41.6	26.1	33.9		59	9	- 2	15+	926	0	8	22	2	3.49		.93	18	22.5	13	18	8	2	0
ARROWROCK DAM AM	39.1	24.7	31.9	- 5.5	56	4+	- 6	15	986	0	6	25	2	3.28	.74	.60	19	25.3	10	18	10	2	0
ATLANTA AM	36.6M	14.1M	25.4M		49	8+	-19	16	1196	0		30		7.12									
BLISS	44.1	24.0	34.1	- 3.4	63	3	-11	16	921	0	4	23	2	.87	- .25	.50	18	23.0	6	18	2	1	0
BOISE WB AP //R	43.5	27.6	35.6	- 4.0	64	3	- 3	15	875	0	6	21	1	1.43	.08	.37	20	6.9	5	18	4	0	0
BUHL	45.5	26.8	36.2	- 2.7	65	10	- 7	15	857	0	3	21	2	.46	- .54	.24	18				2	0	0
CALDWELL	45.7	26.2	36.0	- 2.8	66	10	- 4	15	863	0	4	21	1	E 1.81	.67	.54	20	5.6			8	1	0
CAMBRIDGE	39.3	20.0	29.7	- 7.2	60	10	- 9	15	1052	0	7	29	2	3.26	.79	.67	18		13	18	12	3	0
CASCADE 1 NW	35.9	20.8	28.4		51	4+	-15	16	1094	0	10	27	2	3.12		.58	19	22.5	9	18	9	2	0
CHALLIS	37.7	17.8	27.8	- 4.3	57	10	-10	16	1111	0	7	27	3	.56	.19	.35	19	3.5			1	0	0
CLIFFS	43.1M	18.5M	30.8M		62	3	-31	15	1027	0	6		4	E 1.56									0
COUNCIL	40.0	22.5	31.3	- 6.1	58	10	-11	16	1006	0	6	24	2	4.13	.89	.90	18	27.0	16	18	10	3	0
DEADWOOD DAM	33.8	17.2	25.5	- 2.3	50	9	-21	15	1177	0	14	29	3	6.30	2.87	1.20	20	59.7	24	25+	14	3	2
DEER FLAT DAM	45.6	27.0	36.3	- 1.9	69	9	- 3	15	854	0	5	21	1	1.36	.42	.70	20	8.8	4	18	3	1	0
DEER POINT	29.8	17.4	23.6		44	3+	-17	15	1238	0	16	28	3	E 2.05		.53	20		18	24+	4	1	0
EMMETT 2 E	44.9	26.4	35.7	- 4.6	64	10	-13	15	872	0	6	21	2	2.29	.98	.57	4	10.0	8	18	7	1	0
FAIRFIELD RS	39.0	16.6	27.8		61	9	-21	16	1108	0	7	28	3	1.67		.58	18	13.9	10	18	5	1	0
FAIRYLAWN	44.6	21.1	32.9		64	3	-18	15	957	0	6	25	3	.70		.21	13	17.5	9	14+	2	0	0
GARDEN VALLEY RS	37.7M	23.2M	30.5M	- 4.6	58	10	- 9	15	1036	0	6	27	2	5.14	1.98	.93	18	23.0	13	18	12	5	0
GLENNS FERRY	M	M	M		68	10	- 4	15		0	4		2										
GOODING CAA AP	42.1	23.1	32.6	- 3.6	61	3	-12	16	965	0	6	25	2	1.39	.13	.63	18	10.2	5	19	3	1	0
GRAND VIEW	48.4M	23.9M	36.2M	- 3.5	72	10	- 5	15	863	0	4		2	.81	.16	.36	30	2.0	0		3	0	0
GRASMERE	44.5	22.4	33.5		64	3	-21	15	941	0	5	20	3	.62								0	0
HAILEY AP	38.9	12.4	25.7	- 7.7	59	9	-27	15	1175	0	8	30	5	2.00	.61	.68	20					1	0
HAZELTON	44.5	22.8	33.7	- 4.2	67	3	-15	16	935	0	5	22	2	.69	- .46	.21	14	7.1	5	14+	4	0	0
HILL CITY	37.5	16.4	27.0	- 3.2	57	9	-20	16	1137	0	10	26	4	2.27	.67	.64	20				6	2	0
HOLLISTER	45.1M	22.6M	33.9M	- 3.6	68	3	-11	15	942	0			3	.70	- .13	.43	14				2	0	0
IDAHO CITY	41.1M	17.8M	29.5M	- 6.0	60	3	-17	15	1060	0	6	29	3	4.54	1.72	.83	20	27.6			12	3	0
JEROME	44.8	23.5	34.2	- 4.0	64	10	-10	16	919	0	6	23	2	.90	- .02	.32	14	9.5	4	14	4	0	0
KUNA 2 NNE	44.5	24.2	34.4	- 4.9	63	3+	- 7	15	916	0	5	22	2	1.34	.06	.51	20	7.2	2	17+	3	1	0
LOWMAN	M	M	M		52	3	-13	16		0	5		2	6.09	2.97	1.46	10		11	26			2
MC CALL	31.5	18.7	25.1	- 5.4	48	9	-14	16	1192	0	17	30	3	4.07	1.20	.60	19		13	18	12	2	0
MERIDIAN 1 W	44.8	26.2	35.5	- 3.7	64	10	- 5	15	876	0	5	21	1	1.90	.55	.62	20				5	1	0
MOUNTAIN HOME 1 NE	46.3	24.4	35.4	- 2.8	65	3	-10	16	880	0	4	22	2	.56	- .59	.12	18		2	18	1	0	0
NAMPA 2 NW AM	44.9	25.8	35.4		62	11	- 3	15	882	0	6	22	2	.98		.30	20	4.5	4	18	3	0	0
NEW MEADOWS RS AM	35.2M	13.5M	24.4M	- 8.0	52	8	-24	16	1216	0	8	23	3	E 4.90	2.18				9	18			0
OSIDIAN 4 NNE	38.8	10.3	24.6	- 1.7	55	20	-27	15	1205	0	6	29	4	1.18	- .48	.28	20				4	0	0
OLA 5 S	41.9	22.0	32.0		62	9	-20	15	986	0	4	23	2	3.30		.65	18				6	4	0
PARMA EXP STA	45.3	25.2	35.3	- 3.3	66	10	- 9	15	886	0	4	21	2	1.41	.43	.41	19	8.5	6	17	5	0	0
PAYETTE	43.4	25.4	34.4	- 4.4	65	10	- 2	15	910	0	6	23	1	2.14	1.00	.58	23	13.1	5	18	7	1	0
RICHFIELD	39.6	20.3	30.0	- 4.4	56	3	-20	16	1044	0	6	26	2	1.26	.19	.62	14	11.3			3	1	0
SHOSHONE	41.8M	21.9M	31.9M	- 4.2	59	3	-20	16	988	0	5	25	2	.97	- .31	.35	14	12.0	7	18	4	0	0
STIBNITE AM	31.8	12.3	22.1		49	4	-28	15+	1282	0	15	30	4	5.85		1.19	20	44.0	14	27+	13	4	1
SUN VALLEY	39.3	12.5	25.9	- 1.2	58	9	-25	16	1167	0	8	28	4	2.06	.17	.60	20	9.0	5	18	5	2	0
SWAN FALLS PH	49.1	30.3	39.7	- 1.3	70	10	3	15	749	0	3	16	0	.51	- .44	.15	12	1.0	1	12+	4	0	0
THREE CREEK	46.5	18.1	32.3		65	3	-19	16	972	0	5	26	3	1.15	.02	.30	14	13.0	5	15+	5	0	0
TWIN FALLS 2 NNE	45.7	24.1	34.9	- 2.8	65	3	- 8	16	895	0	4	23	2	.63	- .45	.19	14	5.5	3	15	3	0	0
TWIN FALLS 3 SE AM	46.0	21.3	33.7	- 4.0	65	11	- 7	16	932	0	3	27	3	.51	- .54	.16	14	6.8	3	18	2	0	0
WEISER 1 S	42.4	24.4	33.4	- 5.6	65	10	- 2	15	941	0	6	25	1	1.67	.28	.50	18		7	18		1	0
DIVISION			31.5	- 5.0										2.23	.32			14.6					
SOUTHEASTERN DIVISION																							
ABERDEEN EXP STA	43.3	20.6	32.0	- 2.0	61	4	-16	16	983	0	6	23	3	.24	- .49	.12	14				1	0	0
AMERICAN FALLS 1 SW	43.5	23.0	33.3	- 1.6	61	4	-10	16	945	0	4	24	2	.21	- .95	.08	14	3.5	3	14+	0	0	0

See Reference Notes Following Station Index

CLIMATOLOGICAL DATA

ABLE 2 - CONTINUED

Station		Temperature: Average Maximum	Average Minimum	Average	Departure From Normal	Highest	Date	Lowest	Date	Degree Days	No. of Days: Max 90° or Above	Max 32° or Below	Min. 32° or Below	Min. 0° or Below	Precipitation: Total	Departure From Normal	Greatest Day	Date	Snow, Sleet, Hail: Total	Max. Depth on Ground	Date	No. of Days: .10 or More	.50 or More	1.00 or More
ARCO		39.3M	14.6M	27.0M	- 4.4	58	9+	-20	16	1137	0	5	28	4	.32	- .28	.16	21	1.5			2	0	0
ASHTON 1 S		35.[illegible]	17.7	26.4	- 5.4	49	3+	-15	16	1151	0	10	29	3	1.61	.31	.29	14	16.0	8	18	7	0	0
BLACKFOOT		42.6	24.5	33.6	- 0.6	60	4	-10	16	939	0	5	21	2	.31	- .52	.15	14	4.5	3	14+	2	0	0
BURLEY	AM	45.2	23.4	34.3	- 3.0	67	4	-10	16	915	0	5	23	3	.63	- .25	.17	14	10.0	5	15	2	0	0
BURLEY CAA AP		44.4	21.6	33.0	- 3.0	67	3	-14	15	951	0	4	23	3	.63	- .51	.19	14	4.7	5	15+	3	0	0
CHILLY BARTON FLAT		35.6	12.2	23.9	- 3.5	53	9+	-19	16	1229	0	12	28	6	.97	.69	.22	21				5	0	0
CONOA	AM	39.1	16.5	27.8	- 1.1	59	4	-26	16	1109	0	9	27	3	1.86	- .16	.53	14	23.3			4	1	0
DRIGGS	AM	36.1	18.0	27.1	- 2.1	53	4+	-23	16	1129	0	7	27	3	1.30	.12	.35	21				6	0	0
DUBOIS EXP STA		35.5	16.7	26.1	- 4.6	55	10	-15	16	1160	0	11	28	4	.72	.11	.14	21		2	1+	3	0	0
DUBOIS CAA AP		36.9	16.3	26.6	- 3.8	60	10	-14	16	1146	0	10	29	3	.41	- .28	.09	18	4.8	1	2+	0	0	0
FORT HALL INO AGENCY		43.7	21.9	32.8	- 1.9	62	4	-17	16	961	0	4	23	3	.38	- .41	.19	14				1	0	0
GRACE		38.2	19.0	28.6	- 3.7	55	4	-25	16	1086	0	7	27	4	1.15	- .02	.37	14	13.0	6	14+	3	0	0
GRAY 6 NNW		31.9M	14.5M	23.2M				-32	16	1251	0			4						3	14+			
GROUSE		37.6	11.0	24.3		58	9	-26	16	1213	0	6	29	5	1.36	.73	.65	20	2.5	1	14	3	1	0
HAMER 4 NW		39.5	14.5	27.0	- 3.3	60	10	-22	16	1131	0	6	29	4	.11	- .26	.05	21				0	0	0
IDAHO FALLS 6 NE		40.6	20.8	30.7		60	4	-11	16	1021	0	5	25	2	.62		.33	14	7.0	4	14	2	0	0
IDAHO FALLS CAA AP		40.9	19.9	30.4	- 3.1	60	4	-15	16	1030	0	7	27	2	.42	- .37	.14	13	6.3	7	18	2	0	0
IDAHO FALLS 42 NW WB	R	38.6	11.1	24.9	- 4.0	62	10	-20	16	1199	0	7	28	5	.21	- .10	.05	20				0	0	0
IDAHO FALLS 46 W WB	R	39.1	12.6	25.9	- 4.1	60	10	-24	16	1168	0	6	28	4	.24	- .32	.11	13	1.6	2	14+	1	0	0
IRWIN 2 SE		40.1	21.7	30.9	- 0.6	59	4	-18	16	1015	0	8	25	2	1.36	.21	.32	11	19.0			5	0	0
ISLAND PARK DAM		30.9	10.5	20.7	- 6.0	44	4	-34	16	1323	0	12	30	6	3.66	.57	.65	18	28.5	16	27+	10	3	0
JIFTON PUMPING STA		38.6	17.8	28.2	- 3.9	55	4	-18	16	1096	0	8	28	2	.78	.14	.33	14		4	17+	3	0	0
JACKAY RS		36.4	15.0	25.7	- 5.9	55	9	-14	16	1173	0	10	28	4	.41	- .10	.18	21	.7	0		2	0	0
JALAO		42.4	21.1	31.8	- 3.2	61	10	-19	16	991	0	5	22	3	1.23	- .06	.56	14	8.9	8	18	4	1	0
JALAO CAA AP		41.6	15.7	28.7		62	10	-28	15	1083	0	6	28	3	1.16		.33	14	11.0	7	17+	4	0	0
JAY RS		38.1	17.2	27.7	- 3.4	56	9	-13	16	1114	0	8	26	4	.51	.24	.33	20	1.5	T	1+	1	0	0
JC CAMMON		42.4	20.1	31.3		58	10	-17	16	1004	0	6	24	3	1.04		.31	17+	9.0	3	17	4	0	0
JIN1OOKA DAM		42.0	25.5	33.8		60	4	- 3	16	929	0	5	20	2	.44		.18	14	4.0	3	14	2	0	0
JONTPELIER RS	AM	38.2	14.5	26.4	- 5.2	56	4+	-30	16	1153	0	8	28	4	1.28	.31	.44	14	15.5	8	18	5	0	0
JAKLEY		47.0	24.2	35.6	- 2.9	64	10	-12	16	874	0	4	20	2	.32	- .45	.12	14	1.5	1	14+	1	0	0
JALISAOES DAM		38.4M	20.4	29.4M		57	4	-23	16	1059	0	9	27	2	1.93		.40	18	22.1	11	18	6	0	0
JAUL 1 E	AM	44.2	20.6	32.4	- 4.9	66	4	-15	16	970	0	5	26	3	.53	- .44	.23	14	5.7	4	14	1	0	0
JOCATELLO WB AP	//R	42.8	22.7	32.8	- 3.1	62	4	-13	16	960	0	4	21	3	.46	- .60	.22	14	5.2	4	15+	2	0	0
JRESTON SUG FACT 2 SE		42.2	21.3	31.8	- 2.8	58	4	-22	16	988	0	5	23	3	1.79	.35	.96	14	15.7	10	17	4	1	0
JUPERT	AM	43.9	21.1	32.5	- 4.4	65	4	-11	16	967	0	4	26	3	.30	- .70	.18	14	4.5	4	14+	1	0	0
JAINT ANTHONY		38.9	19.8	29.4		58	10	-16	16	1062	0	7	27	2	1.05	- .37	.24	18	10.0			5	0	0
JPENCER RS		33.5	13.2	23.4	- 4.4	52	10	-23	16	1244	0	11	28	5	1.09	- .22	.25	30	12.5			4	0	0
JPRINGFIELD 1 SE		44.0	20.0	32.0	- 2.6	61	3+	-19	16	981	0	5	24	3	.29	- .63	.20	14	4.0	4	14+	1	0	0
JTREVELL		40.8	20.8	30.8		61	10	-14	16	1019	0	6	26	2	.44		.12	11+	.4	T	12+	2	0	0
JUGAR		39.3	19.8	29.6	- 2.1	58	10	-15	16	1056	0	6	28	2	.40	- .29	.14	14	12.1	5	18	2	0	0
TETONIA EXP STA		35.4	17.4	26.4		54	4	-23	16	1154	0	12	28	2	.69		.25	22				3	0	0
DIVISION				29.1	- 4.0										.83	- .18			8.8					
STATE				30.0	- 5.3										2.41	.46			15.5					

DAILY PRECIPITATION

able 3

Station	Total	1	2	3	4	5	6	7	8	9	10	11	12	13	14	15	16	17	18	19	20	21	22	23	24	25	26	27	28	29	30	31
ABERDEEN EXP STA	.24														.12				.02			.06					.02				.02	
AMERICAN FALLS 1 SW	.21										T	T	T		.00				.06			.03	T		.01		T				.03	
ANDERSON DAM	3.40	.02			.07	T	T				.34	T	.03	.09	.30		.02	.04	.93	.00	.58	.01	T	.30	.25		.22	.13		T	.08	
ARCO	.32	T									.02			.01	T					.03	.10	.16										
ARROWROCK DAM	3.28	.10	T		T	.07					.02		T	.09	.17	T		.10	.48	.60	.45	.18			.32		.11	.51				
ASHTON 1 S	1.61	.28	T				T					T	T	T	.29	T	T		.26	.10	.15	.21	.06				T			T	.26	
ATLANTA	7.12	•	1.76					•			1.86			•					•	.63	•	1.22			•		•		1.65			
AVERY RS	5.43	.01	T	.11	.54		.42		.02	.17	.52	•	•	•	.05				•	•		1.63	•	.11	•	•	•	•	1.25	T		
BAYVIEW MODEL BASIN	-			.52	.18	.14	-	.02	.01	.23	-	-	-	-		-	-		.09	.83	.04	.03	.02		.61	.56	.12	.01	.01	.01	.10	
BIG CREEK 1 S	4.54	.36	T		.55		.05		T		.30		.21	T	.14		.05	.05	.20	1.00	.63	.21	.10	T	.06	.03	.20	.21		.17	.02	
BLACKFOOT	.31											.06			.15				T			.10									T	
BLISS	.87				.04						.07		.02		.04		T		.50	.05		.02		T	.10		.02				.01	
BOISE WB AP	//R 1.43	.02			.06				T		T	.06	.01	.01	.04		.04	.03	.32	.08	.37	T	T	T		T	.14	.02	T	T	.23	
BONNERS FERRY 1 SW	E4.65	.21	.00	.88	.32	T	.03		.02	.11	.12	.17	.01		.03			T	.92	.32				.20	.59	.20		T	.04	E.27	.13	
BUHL	.46	T											T		.17				.24	.05					T						T	
BURKE 2 NNE	8.28		.03	.21	.76	.02	.27		T	.15	.74	.72	.14	.02	.15	T		T	.28	1.39	T	.32	.15		.64	1.14	.93	.05	.07	T	.10	
BURLEY	.03												.09	.00	.17	.11			.08		.06	T			.00			T				
BURLEY CAA AP	.63	T			T						T		.09	.05	.19	T	T	T	.11	T	T	.03		.03	.02			T			.11	
CALDWELL	E1.81	.12			.05						.10			.06	.16	E.10	.02	.05	.29	T	.54			.10			.09		.01		.12	
CAMBRIDGE	3.26	.15			.19						.11			.14				.05	.67	.18	.27	.08		.51		.12	.54	.10		.05	.10	
CASCADE 1 NW	3.12	.13			.38		T				.08	.02	.03	.01	.13	T	.02	.04	.31	.58	.51	.16	.02	.14	.04	.03	.24	.08	.01	.09	.07	
CENTERVILLE ARBAUGH	5.74	.15			.22						.28	.03	.35	.00	.22		.02	.05	1.03	.62	.65	.14	.03	.51	.15	.03	.70	.35		.01	.14	
CHALLIS	.56	.04			.01		T				.02	T			.01					.35	.05		.01		T			.02			.05	
CHILLY BARTON FLAT	.97	.10				.04	.06		.04	.19			.00	T			T		T	.15	.11	.22					.78	T				
CLARK FORK 1 ENE	5.42		.10	.20	.52		.05		.03	.25	.20	.58	•	•	•		•	•	.40	.90		.20	T	.04		.78	.92	.25		T		
CLIFFS	E1.58	T	T		T					•			•	•	E.60		E.20	T	.48	T	T	T		.13							.15	
COBALT BLACKBIRD MINE	3.22	.12	.01	.04	.02	.36		.02		.01	.42	.02	.21	.03	.07	.08		.04	.11	.46	.46	.45	.23		T	.02	.10	.20		T	.12	
COEUR D ALENE RS	5.03	.01	.11	.54	.27	.05			.05	.09	.03	.10	.05	.00	.03	T		T	.29	1.19	.09	.08	T	.19	.30	1.02	.14	T	.07	.04	.21	
CONDA	1.86	T	.10					.07				.02	.07	.01	.53	.05		T	.07	.09		.01	.38	T	.05			.41				
COTTONWOOD	3.45	.39	.02		.37		.02	T	.02	T	.22	.02	.08	.07	.00	T	T	.04	.25	.33	.26	.26	.06		.02	.13	.53	.16		.08	.06	
COUNCIL	4.13	.40			.53		T				T		T	.20	T			.05	.90	.10	.85	.05		.32	.05	T	.38	.10		.05	.15	
CROUCH 2 NNW	6.02	.19			.28	.04					.68		.08	.07	.12			.15	1.00	.70	1.30	.06		.42	.15		1.15	.21		.02	.20	
DEADWOOD DAM	6.30	.20			.35	.10	.01				.38	.05	.15	.10	.32	T	T	.04	.78	1.13	1.20	.35	T	.46	.22	.05	.28	.04		.03	.00	
DEER FLAT DAM	1.36	T			.07									.00	.04			.02	.23	T	.70			.02			T				.22	
DEER POINT	E2.05	.06			T		T				.31	E.30	.07		.06			T	.01	.08	.53	T	T	.00	.03	T	.06	.45		T	.01	
DIXIE	6.99	.15	.10	T	.52		.15			T	.58	.10		T	.12		T	T	.84	.36	.50	.42				.40	1.21	.84		.60	.10	
DRIGGS	1.30											.10		.25						.30		.35			.20						.10	
DUBOIS EXP STA	.72	.10	.03					T			T	T	T		.06			.02	T	.11	.06	.14	.02		.05	T	T	T	T	.05	.08	
DUBOIS CAA AP	.41	.04	T				T				T	T	T	.02	.03	T	T	.01	.09	T	.06	.07		.02	T					T	.07	
ELK CITY	-	.41	.12	.00	.44	.12	.24		.05	.02	1.03	.39	.02		.09				.39	.25	.33	.60	-	-	-	-	-	-	.07	.18		
ELK RIVER 1 S	E9.09	.08	.35	.24	.44		.23		.03	.13	.83	.23	.12	T	.14			.19	.85	1.35	.06	.33	E.30	.23	.14	1.25	1.23	.10			.24	

See Reference Notes Following Station Index

DAILY PRECIPITATION

Table 3—Continued

Station	Total	Day of month 1	2	3	4	5	6	7	8	9	10	11	12	13	14	15	16	17	18	19	20	21	22	23	24	25	26	27	28	29	30	31
EMMETT 2 E	2.29				.57												.25	.25	.40		.44			.05			.13				.20	
FAIRFIELD RS	1.67	T			.05	T					.10	T	.02	.01	.28		T	.02	.58	.17	.22		T	.02	.09		.05			T	.06	
FAIRYLAWN	.70										.06		.03	.21	.14		.08	.06	.03		T	T	T	.06	T						.03	
FENN RS	5.60	.18	.08		.24		.31			.20	.40	.52			.06			.12	.69	.53	.35	.25				.37	.90	.06		.20	.14	
FORT HALL IND AGENCY	.38	T	T										T		.19	.07	T	.01	T			.07					.01		T		.03	
GARDEN VALLEY RS	5.14	.14			.21	.05					.60	T	.08	T	.15			.03	.93	.53	.81	.09		.38	.10		.65	.24			.15	
GLENNS FERRY	-				.02								.02	T	.30				.45	.03	-	-	-	-	-	-	-	-	-	-	-	
GOODING CAA AP	1.39	.01			T						.05	T	.04	.30	.07		.01		.63	T	T	.03		.09	.03		T				.13	
GRACE	1.15						T	.02			.07	.01	.01	.04	.37		.02	.05	.06			.28			.02		.03	.14			.03	
GRAND VIEW	.81				.09						T		.15		.10		T	T	.02		.09										.36	
GRANGEVILLE	3.87	.24	T		.24		.20		.10	.09	.05	T	.15	.19	.11	.01	.01	.03	.05	.58	.57	.42	T	T	T	.08	.42	.10		.13	.10	
GRASMERE	.62		T		T		T					*	.24		*	*			.38	T	T		T	T							T	
GRAY 6 NNW	-	-	-	-	-	-	-	-	-	-	T	T	.13	.02	.33	T	T	T	.08	.07		.09	T		.02		T	.07		.03	.17	
GROUSE	1.36	.07											T		.07					.26	.65	.31			T							
HAILEY AP	2.00	.01			.07						.03			*	.23				.21	.45	.68	.29			.02						.01	
HAMER 4 NW	.11	.02													T		T	T	.01	.03	T	.05									T	
HAZELTON	.69										.02		.03		.21	.01	T	T	.19	.11		T		T	.11			T			.01	
HILL CITY	2.27				.08						.27			T	.36		T	T	.57	T	.64	.17			.12		.06				T	
HOLLISTER	.70	T										.07			.43		T	T	.09		T			T	T						.11	
HOWE	.48												T		T						.22	.26								T		
IDAHO CITY	4.54	.15	.01		.14	.02	T				.12	.01	.11	.07	.09	.02	.04	.03	.77	.40	.83	.11	.02	.24	.37		.55	.40	.02		.02	
IDAHO CITY 11 SW	5.28	.34			.14						.38	T	.15	.05	.20		.07	.07	.56	.35	.93	.07	T		.50	.19	.65	.47		.02	.14	
IDAHO FALLS 6 NE	.62	.09										.03	.15		.33				T	T			.02								T	
IDAHO FALLS 16 SE	-	-	-	-	-	-	-	-	-		T	.13	.06	T	.46	.06		T	.10	.01	T	.35	.03	.02		T	T				.01	
IDAHO FALLS CAA AP	.42	T									.01	T	.02	.14	.11	.01	T	.01	.05	.01	.01	.01	T	T	T		T			T	.04	
IDAHO FALLS 42 NW WB R	.21	T									T	T		.04	.01			.01	.01		.05	.04									.03	
IDAHO FALLS 46 W WB R	.24	T									T	T		.11	.05	T	T	T	.02	T	.02	.03		T					T		.01	
IRWIN 2 SE	1.36	.06									.06	.32		T	.30				.12	.05			.26	.15	.04							
ISLAND PARK DAM	3.66	.23	.01								.06	.06	.08	.44					.65	.51	.12	.50	.21		.23		T	.38			.18	
JEROME	.90	T			T							.08	.11		.32		T		.20	.03	T				.14						.02	
KAMIAH 1 NE	3.72	.24		.12		.04	.14	.19	.09	T	.18	.21	*	*	.27	T	.02	.07	.13	.62	.26	.42			T	T	.34	.11	.14	.07	.06	
KELLOGG	5.28			.26	.10	.12	.16	.11	.02	.01	.53	.18	.24	.02	.13	.01			.13	1.09	.58	.17	.26		.24	.38	.25	.15	.09	T	.05	
KOOSKIA	3.56	.23	T	.09	T	.02	.22		.07	.04	T	.14	.04	T	.22	T	T	.04	.39	.55	.22	.45	T			T	.36	.26	.05	.08	.09	
KUNA 2 NNE	1.34	.02			.04		T				.07	T	.09	T	.07		.03	.03	.24	T	.51	T	T	T			.03	T	T		.21	
LEWISTON WATER PLANT	2.61	.34	.03	T	.19		.09	T	.04	.01		.01	T	.01	T		T	.02	.30	.31	.30	.28	T	T		.05	.38	.07	T		.18	
LEWISTON WB AP //R	1.93	.45	T		.11		.09		.04	T	T	.07	T	.05	T		.02	.02	.11	.18	.14	.14	T	T	T	T	.40	T	T	T	.11	
LIFTON PUMPING STA	.78	T						.02			.02	.14	.04	T	.33		T	.01	.09	T		.10	.01		T			.02				
LOWMAN	6.09				.33						1.46		.25	.02	.14			*	*	.87	1.03	.32	T	.26			.97	.34		T	.10	
MACKAY RS	.41	.02						T			T		T		.01				.04	.01	.15	.18									T	
MALAD	1.23														.56		.03	.08	.23			.14			.10			.06		T	.03	
MALAD CAA AP	1.16	T					T				T		T	.05	.33		.23	.05	.09	T		.16		.02	.06		.03	T			.14	
MAY RS	.51	.06	T	T	.02						T	T			T	.02	T	T	.03	T	.33			T			T				.05	
MC CALL	4.07	.30	.04		.08	.25	.04	.40				.10	.08	.22	.30			.10	.28	.60	.50	.04	.05	.38			.27				.04	
MC CAMMON	1.04										T		T	T	.30		T	.31				T	T		.12			.31				
MERIDIAN 1 W	1.90	.06			.04						T	T	.02	T	.25	.01	.25		.34	.02	.62	.01		T			.07	.04			.17	
MINIDOKA DAM	.44										.03		.01		.18	T			.04			.14			.02						.02	
MONTPELIER RS	1.28	T	.05					.04				.14	T	.02	.44	.03		.02	.14	.04		T	.13	T	.02			.21	T		T	
MOSCOW U OF I	3.99	.17	.21		.16		.16		.04	.10		.07	.19	.04	.04		T	.06	.09	.82	T	.23	T	T	.09	.49	.67	.09		T	.27	
MOUNTAIN HOME 1 NE	.56	.01			.02						.04		.03	.02	.08				.12	.03	.05	.02	T	.01	.02		T	.01		.03	.07	
MULLAN PASS CAA	8.21	T	.38	.24	.52		.25		T	.22	.17	.49	.09	.09	.06	T	T	.08	.80	.71	T	.46	.03	.56	1.03	1.19	.37	.18	T	T	.29	
NAMPA 2 NW	.98	.03				.04							.02		.07			T	.18	.03	.30	.24			.02		T	.05				
NEW MEADOWS RS	E4.90	.33	E.04		.15	.35		T			.35		*	.04	.21			.05	.25	.51	.46	.93		.19	*	*	*	*	.96	.07	.01	
NEZPERCE 2 E	3.49	.40	T	.06	.13		.12		.10	.04	.17	.21	.05	.08	.05		T	.06	.31	.50	.18	.30	T			T	.48	.08	.02	.04	.11	
OAKLEY	.32	T			.01						.09		.05		.12							T	T		T						.05	
OBSIDIAN 4 NNE	1.18			.13							.22		.09		.01				.05	.25	.28			.01		.05	.05	.04				
OLA 5 S	3.30				.35												.02	.05	.65	.02	.63	.02		.44	T		.50	T		.04	.58	
OROFINO	4.64		.09	.06	.50	T	.10		.06	.07	.44	.10			.05			.04	.46	.63	.21	.25	.12		T	.33	.78	.25	.03	T	.07	
PALISADES DAM	1.93	.05				T		.01			.16	.39	.05	T	.27	.02	T	.01	.40	.03		.37	.10		.05		.02	T			T	
PARMA EXP STA	1.41	.12			.10									.04	.08		.03	.24	.07	.41			.04				T		.07	.04	.17	
PAUL 1 E	.53											.06	.01		.23	T			.05	.06			.02		.05						.05	
PAYETTE	2.14	T			.13		T				T	T		.11			.09	.11	.42	.07	.18	.06		.58			.08	.04		T	.27	
PIERCE RS	8.25		.07	.36	.01	.47		.19		.05	.42	.16		*	.71	.02	T	.09	.22	1.24	.34	.71	.27	.02	.21	.67	1.16	.61	.10	.09	.06	
POCATELLO WB AP //R	.46	T			T		T				T	T	.01	T	.22	.04	T	T	.02		T	.10	T	T	.01		.02	T		T	.04	
PORTHILL	2.96	.10	T	.46	.19	.12	.07	T	.10	.12		.18							.21	.35				.19	.36	.39	.05			.02	.05	
POTLATCH 1 SE	-		-	-	-	-	-	-	-	-	.12		.13	.16			.10	.47	.31	.24	.19			.07			T			.07	.59	
PRESTON SUG FACT 2 SE	1.79	T						.02			.01	.01			.96		T	.06	.10			.35	.05		.02			.21				
PRIEST RIVER EXP STA	5.75		.09	.86	.33		.02		.01	.27	.08	.28	T	T	.17	T		T	.40	.88	T	.06		.31	.65	.95	.01	.03	T	.04	.31	
RICHFIELD	1.26										T		.09	T	.62				.28	.11		.02			.09						.05	
RIGGINS RS	E2.37	.10			.12				T		.23	*	*	*	E.30		*	*	*	*	*	*	*	*	*	*	*	*	*	*	1.62	
RIRIE 12 ESE	-	-	-	-	-	-	-				T	T	T	T	.18	T	T		.24	T		.33	.19	T			T		T	T	.30	
RUPERT	.30											T	.04		.18			T		.02			.02			.04						
SAINT ANTHONY	1.05	.17			T						T				.23	T	T	T	.24	.02	.03	.12	.04		.12					T	.08	
SAINT MARIES	6.07	.02	.14	.30			.29		.31	.13		.19	.07	.12	.06		.04	.02	.77	.92	.16	.03	.05	.60	.49	.67	.29	.09		.10	.21	
SALMON	1.53	.10	*	*	.31	.01	.03			T	.19	.02	T		T		T	T	.02	.11	.13	.34					.08			.13	.06	
SANDPOINT EXP STA	5.48		.15	1.00	.40		.03		.01	.28	.10	.03			T			T	.33	1.00		.05	T	.15	.71	.93		.03	T	.03	.25	
SHOSHONE	.97				.01						.01		.02	T	.35	.02	T		.21	.18	T	T		T	.15						.02	
SPENCER RS	1.09	.15	T				T				T	T	T	.05	.07			T	.10	.09	.03	.23	T	T	.08					.04	.25	
SPRINGFIELD 1 SE	.29	T													.20				T	T	T						.09					
STIBNITE	5.85	.20	.07	.03	.26	.54		.04			.31	.09	.32	.02	.22	.03		.03	.18	.78	1.13	.56	.20	.01	.06	.08	.20	.31	.01	.05	.06	
STREVELL	.44	T									T	.12	T		.12		T		T			.07			.01	.06					.06	
SUGAR	.40	.10			T						T		T		.14	T	T	T	.02			.05	T	T	.04					T	.05	
SUN VALLEY	2.06	.06			.06						T		T	T	.20		T	T	.18	.55	.60	.36		.05	T		T			T	T	
SWAN FALLS PH	.51												.15						.10		.14						T				.12	
TETONIA EXP STA	.69		.03									T		T	.18				T	T			.25	*	.09						.14	
THREE CREEK	1.15	.04										.07	.15		.30	.20		T	.08			.21		T							.10	
TWIN FALLS 2 NNE	.63	T			T						.01		.03		.19	.03	T	T	.17	.06		T		.01	.11						.02	
TWIN FALLS 3 SE	.51					T					T	.04	.04		.16	.03		T	.07	.07		T			.10			T				
WALLACE	8.30	T	T	.65	1.60		.21	T	.12	.30	.35	.41	.02	.02	.06			T	.30	.09		.48	.06	T	1.00	1.56	.76	.07	.02	.04	.18	
WALLACE WOODLAND PARK	7.55			.35	.25	.76		.24		T	.43	.44	.25	.08	.06	.02			.04	1.19	.53	.16	.30		.35	1.04	.87	.10	.09			
WEISER 1 S	1.67	.09				.10									*		*	.15	.50		.21	.05		.39			.08				.10	
WINCHESTER 1 SE	3.17	.50			.10		.19		.05	.04	.05	.35	T	T	.10			.05	.30	.43		.30	.03				.58				.10	

See reference notes following Station Index.

DAILY TEMPERATURES

Station		Day Of Month 1	2	3	4	5	6	7	8	9	10	11	12	13	14	15	16	17	18	19	20	21	22	23	24	25	26	27	28	29	30	31	Average
ABERDEEN EXP STA	MAX	40	45	59	61	51	55	53	52	55	59	50	32	32	31	12	8	27	35	53	56	49	34	39	40	47	44	52	47	41	41		43.3
	MIN	14	10	17	27	32	14	18	13	27	44	27	18	3	11	-6	-16	0	18	34	39	34	22	19	24	17	33	38	29	25	34		20.6
AMERICAN FALLS 1 NW	MAX	38	44	58	61	53	54	53	51	55	58	51	32	36	36	13	10	24	37	52	56	53	35	36	40	45	45	50	48	38	42		43.5
	MIN	18	13	24	29	40	21	24	15	26	45	26	18	4	10	-5	-10	2	19	35	42	32	22	25	25	30	37	38	29	25	32		23.0
ANDERSON DAM	MAX	36	41	53	50	52	52	57	54	59	55	49	31	29	32	14	15	31	32	40	42	42	37	30	45	35	42	53	47	48	46		41.6
	MIN	29	19	30	37	32	29	32	31	32	41	29	20	13	13	-2	-2	13	25	30	35	34	27	22	26	19	31	36	34	33	34		26.1
ARCO	MAX	35	37	49	53	48	49	50	45	58	58		34	43	21	6	6	25	37	45	48	43	34	28	38	42	43	48	41	41	34		39.3
	MIN	12	6	12	20	25	16	14	14	18	42		-2	7	5	-14	-20	-1	11	30	38	32	20	10	14	11	19	25	17	19	24		14.6
ARROWROCK DAM	MAX	39	36	42	56	50	50	50	51	46	56	50	42	25	32	21	7	20	29	38	39	45	39	37	35	35	39	38	43	43	40		39.1
	MIN	28	19	20	31	36	28	31	29	30	35	32	18	10	19	-6	-1	6	14	29	34	35	27	27	29	28	30	34	28	28	32		24.7
ASHTON 1 S	MAX	33	33	49	49	44	43	46	45	42	44	29	31	26	21	12	9	26	31	41	37	36	31	32	35	42	39	36	37	38	34		35.0
	MIN	14	-3	10	20	24	18	17	26	22	21	18	16	8	5	-6	-15	3	21	31	31	28	18	20	28	10	21	29	32	33	31		17.7
ATLANTA	MAX							45	49	49	49	43	43	25	25	5	17	37		41	42	34	34	41	34	34	40	41	41				36.6
	MIN		-4	21	24	18	25	18	16	22	26	23	10	-3	8	-12	-19	-11	20	26	31	19	12	20	16	10	18	22	24				14.1
AVERY RS	MAX	44	33	47	46	51	40	47	43	48	54	45	28	20	18	19	16	22	31	34	36	34	34	32	38	37	35	35	38	36	35		35.9
	MIN	24	23	31	34	36	27	33	31	34	40	28	10	0	10	-3	-7	9	19	31	34	33	27	21	25	32	28	33	32	30	31		24.5
BAYVIEW MODEL BASIN	MAX	43	42	47	57	54	52	46	45	43	55	51	30	23	14	13	15	19	22	38	38	40	34	37	38	44	44	36	29	35	35		37.3
	MIN	25	26	31	44	28	26	30	28	33	39	27	7	0	0	-5	-17	-14	9	18	30	28	24	16	26	35	31	23	25	26	28		20.9
BIG CREEK 1S	MAX	29	29	50	45	46	44	46	44	48	46	37	25	21	22	9	7	23	31	39	39	40	29	29	34	35	36	39	37	35	35		34.3
	MIN	19	-1	26	28	24	13	14	16	22	34	21	5	-6	2	-28	-27	-7	19	26	31	25	14	14	23	27	29	26	11	22	12		14.5
BLACKFOOT	MAX	38	42	56	60	50	50	50	49	55	58	49	29	33	32	12	10	26	37	52	57	52	35	39	39	47	47	47	44	41	41		42.6
	MIN	25	18	22	27	37	20	22	20	33	44	27	19	12	10	-4	-10	4	22	35	43	33	23	25	29	30	38	39	32	27	33		24.5
BLISS	MAX	41	47	63	56	54	60	58	51	60	60	53	34	33	23	16	14	30	36	40	46	44	39	38	41	45	48	53	52	44	44		44.1
	MIN	25	14	32	33	35	22	25	21	23	44	28	18	6	15	-3	-11	11	25	34	34	34	28	26	24	25	28	29	30	30	35		24.0
BOISE WB AP	MAX	40	46	64	57	52	50	54	49	56	61	40	27	32	29	9	16	27	46	57	51	51	38	38	45	48	47	51	43	41	40		43.5
	MIN	27	26	29	44	33	29	27	31	31	36	25	1	16	1	-3	5	13	24	44	42	32	28	32	33	39	38	40	30	31	31		27.6
BONNERS FERRY 1 SW	MAX	42	32	45	54	51	40	43	47	46	53	39	13	10	13	16	16	14	20	40	42	37	34	31	38	43	44	27	30	33	34		34.2
	MIN	16	25	30	41	30	27	28	29	34	39	12	0	-4	3	-9	-9	-5	12	18	28	24	21	15	25	35	24	18	23	27	29		19.5
BUHL	MAX	39	49	64	57	54	58	55	52	58	65	50	35	34	33	18	14	26	39	54	54	48	37	41	45	41	53	53	51	47	40		45.5
	MIN	28	20	26	39	40	30	30	30	35	48	30	18	11	14	-7	-4	9	20	33	40	36	26	26	28	25	36	44	31	30	32		26.8
BURKE 2 NNE	MAX	30	30	40	42	40	35	38	42	43	48	33	22	13	10	4	8	12	30	37	36	32	29	32	32	34	35	31	37	35	34		30.8
	MIN	17	16	27	32	30	22	20	25	32	33	21	-1	-7	2	-12	-13	2	12	29	22	27	21	22	22	31	29	13	26	27	26		18.4
BURLEY	MAX	49	40	50	67	64	52	60	54	54	58	60	39	26	34	29	11	12	32	48	54	55	45	35	39	45	50	51	53	49	41		45.2
	MIN	21	18	20	37	40	24	26	21	22	34	28	18	3	17	-4	-10	-3	12	32	40	42	25	23	28	31	35	40	27	27	29		23.4
BURLEY CAA AP	MAX	39	48	67	63	52	58	51	53	57	61	40	30	33	33	8	12	28	44	55	55	50	34	38	44	49	51	53	49	37	41		44.4
	MIN	16	16	32	40	27	21	22	19	20	40	20	3	-3	7	-14	-12	8	21	37	40	27	26	20	25	32	37	35	26	28	33		21.6
CALDWELL	MAX	43	46	52	57	55	51	56	51	57	66	49	43	33	39	19	18	27	30	65	50	46	43	40	49	48	46	52	49	48	42		45.7
	MIN	30	19	27	35	35	25	27	24	29	40	28	19	11	15	-4	1	14	13	29	41	35	26	28	30	33	36	39	32	38	31		26.2
CAMBRIDGE	MAX	39	37	48	45	55	45	56	56	59	60	48	30	25	19	14	12	20	24	40	38	46	41	35	41	40	38	42	44	42	40		39.3
	MIN	20	14	23	30	27	21	19	23	22	41	22	13	5	8	-9	-7	6	14	22	30	30	22	21	24	21	28	30	24	28	29		20.0
CASCADE 1 NW	MAX	32	33	49	51	48	47	39	42	46	51	43	26	25	25	8	16	23	32	43	41	45	31	28	35	34	35	39	39	35	35		35.9
	MIN	23	7	30	34	30	21	23	24	25	35	23	11	3	4	-14	-15	9	19	31	34	29	24	21	24	27	31	31	25	25	29		20.8
CHALLIS	MAX	37	34	44	50	49	50	43	42	55	57	42	28	22	25	13	9	20	30	35	48	45	34	34	39	44	47	45	40	37	34		37.7
	MIN	20	10	27	27	18	18	17	20	23	40	23	8	2	2	-8	-10	0	12	27	34	33	19	12	17	15	30	26	22	25	26		17.8
CHILLY BARTON FLAT	MAX	30	30	45	47	44	45	46	52	53	53	39	20	22	9	8	4	21	26	45	46	43	29	30	36	37	46	49	44	39	29		35.6
	MIN	10	0	10	18	25	14	27	12	19	25	20	5	-11	-10	-11	-19	0	14	23	34	28	16	10	2	11	24	34	12	16	7		12.2
CLARK FORK 1 ENE	MAX	41	47	51	55	52	40	47	41	48	55	43	25	10	10	15	15	18	23	39	40	35	34	31	37	39	45	31	33	32	35		35.6
	MIN	22	27	28	42	29	26	29	28	35	41	25	3	-4	-5	-10	-9	0	15	15	27	29	30	27	28	33	27	26	25	27	29		21.5
CLIFFS	MAX	33	46	62	56	50	51	53		56				55	38	14	19	23	40	50	47	46	32	38	38	45	44	53	51	46	35		43.1
	MIN	5	-3	31	34	27	17	23	20					-1	5	-31	-6	9	20	38	25	29	21	29	15	21	30	36	30	30	28		18.5
COBALT BLACKBIRD MINE	MAX	24	23	35	45	36	35	38	32	37	45	42	22	11	20	15	8	5	21	38	40	38	34	21	23	28	35	32	33	29	31		29.2
	MIN	8	-2	-1	28	12	7	9	10	22	27	17	0	-7	1	-20	-24	-14	2	18	28	28	9	6	10	9	20	20	11	10	8		8.4
COEUR D ALENE RS	MAX	45	40	55	53	54	47	53	51	47	57	51		16	11	12	20		30	39	42	37	38	32	40	44	42	42	39	35	36		39.6
	MIN	25	30	33	42	29	29	31	32	41	45	36	4	-3	0	-10	-12			24	30	30	27	19	31	34	34	26	25	28	31		24.7
CONDA	MAX	31	30	36	59	58	45	48	44	48	49	54	30	21	33	29	12	15	28	43	54	57	47	27	34	36	39	40	39	48	40		39.1
	MIN	15	10	9	27	33	18	19	18	23	31	23	14	3	17	-12	-26	-21	12	23	39	37	16	13	15	18	18	32	25	23	24		16.5
COTTONWOOD	MAX	35	34	55	49	47	40	47	49	52	56	37	23	17	16	2	9	20	33	44	36	39	32	37	39	39	39	35	39	34	36		35.7
	MIN	18	11	33	40	28	30	30	30	35	35	21	0	0	-4	-16	-14	7	15	32	29	27	17	15	29	33	33	26	28	29	27		20.8
COUNCIL	MAX	39	36	45	49	51	50	55	54	55	58	50	33	28	24	15	15	20	25	42	44	45	37	34	46	39	40	45	45	43	37		40.0
	MIN	12	14	24	19	23	27	24	26	31	44	26	20	10	11	-6	-11	10	18	21	32	33	22	23	29	32	34	33	26	34	33		22.5
DEADWOOD DAM	MAX	29	31	41	40	44	35	47	45	50	47	39	22	20	24	14	13	23	28	40	40	40	28	26	32	31	35	41	39	39	32		33.8
	MIN	21	11	19	28	27	18	16	19	19	36	20	9	-2	3	-21	-18	8	8	27	31	26	20	21	23	22	12	31	29	26	27		17.2
DEER FLAT DAM	MAX	41	46	57	57	58	54	49	57	69	58	52	40	33	27	13	17	25	29	67	50	50	43	40	52	49	48	55	46	45	41		45.6
	MIN	30	24	26	35	37	30	27	30	39	29	27	20	15	11	-3	3	15	19	26	40	35	30	31	29	33	38	36	30	38	31		27.0
DEER POINT	MAX	19	24	44	43	38	38	41	44	41	40	30	15	17	20	2	5	17	30	39	40	37	19	21	25	30	32	35	41	38	28		29.8
	MIN	13	12	23	29	27	29	29	34	34	30	9	1	2	-7	-17	-14	3	13	29	30	17	13	13	19	19	25	27	31	26	23		17.4
DIXIE	MAX	29	27	46	41	45	36	41	45	49	45	28	16	22	19	3	12	22	32	38	35	32	28	29	33	33	34	36	37	40	32		32.2
	MIN	13	-3	22	25	16	7	12	13	19	25	11	3	-20	-12	-35	-32	1	14	31	32	21	9	1	21	20	29	28	27	23	18		11.3
DRIGGS	MAX	35	35	42	53	53	43	43	45	45	43	35	35	25	23	20	10	15	28	44	47	47	35	31	33	35	40	37	37	35	35		36.1
	MIN	13	4	20	22	33	20	14	25	30	24	14	4	2	-4	-10	-23	2	15	27	39	34	20	24	22	20	30	28	29	31	30		18.0
DUBOIS EXP STA	MAX	30	28	42	48	45	40	43	40	45	55	45	27	26	23	7	7	23	29	41	50	41	33	28	32	38	41	41	39	40	39		35.5
	MIN	13	3	20	28	22	17	22	32	25	31	18	12	0	7	-12	-15	0	17	28	39	34	13	11	12	18	22	23	22	26	12		16.7
DUBOIS CAA AP	MAX	31	31	45	46	48	40	45	42	46	60	34	28	27	29	5	10	27	33	49	49	42	32	31	35	40	44	44	38	42	33		36.9
	MIN	6	1	16	21	20	18	22	20	23	28	17	4	4	-3	-13	-14	9	19	32	37	28	14	16	25	17	23	21	23	26	28		16.3
ELK CITY	MAX	32	32	41	46	47	39	45	42	45	51	42	22	16	16	4	16	24	34	40	37	36	40	37			35	35	38	36	34		34.4
	MIN	14	-1	24	27	34	18	25	27	32	33	22	7	-15	4	-22	-29	10	10	31	32	31					31	31	30	30	26		17.8
ELK RIVER 1 S	MAX	48	34	44	47	47	35	46	42	45	54	38	25	22	21	10	16	25	42	36	35	35	32	32	36	36	36	34	38	38	34		35.4
	MIN	27	23	32	32	27	24	31	24	35	34	24	9	0	-1	-13	-13	9	20	32	26	30	24	17	30	32	32	29	31	31	31		22.3

See reference notes following Station Index.

Station		Day Of Month 1	2	3	4	5	6	7	8	9	10	11	12	13	14	15	16	17	18	19	20	21	22	23	24	25	26	27	28	29	30	31	Average
EMMETT 2 E	MAX	42	48	55	60	58	50	54	50	56	64	49	39	28	28	19	15	26	29	58	55	54	43	39	49	50	48	53	45	43	41		44.[illegible]
	MIN	26	20	26	38	35	27	25	28	28	44	24	20	11	12	-13	- 2	10	23	27	42	30	27	29	36	43	38	40	30	38	31		26.[illegible]
FAIRFIELD RS	MAX	35	40	54	50	46	54	50	55	61	54	42	26	28	24	7	11	25	31	39	42	36	35	34	38	36	42	46	48	45	35		39.[illegible]
	MIN	18	5	19	23	32	17	18	17	22	40	21	10	- 1	5	-17	-21	2	18	27	32	26	14	17	16	2	27	34	23	25	28		16.[illegible]
FAIRYLAWN	MAX	37	50	64	55	54	55	56	60	56	56	43	28	30	30	13	19	27	44	57	52	49	35	33	41	48	50	57	60	41	39		44.[illegible]
	MIN	23	9	27	36	33	26	24	25	32	30	15	7	3	- 6	-18	- 8	8	18	42	42	29	20	22	17	20	32	38	29	31	27		21.[illegible]
FENN RS	MAX	40	36	48	48	52	35	49	47	48	51	42	31	24	23	15	16	26	33	37	36	37	37	35	37	39	36	36	43	37	36		37.[illegible]
	MIN	31	27	33	35	34	29	29	30	37	39	29	15	12	12	0	- 2	13	21	29	32	31	30	29	29	32	33	32	32	32	32		26.[illegible]
FORT HALL IND AGENCY	MAX	39	43	60	62	52	51	51	50	53	55	51	32	33	34	13	11	28	36	54	56	53	43	38	40	49	45	47	47	43	41		43.[illegible]
	MIN	22	15	19	23	34	17	18	15	32	33	25	15	5	11	- 4	-17	0	20	35	42	33	23	24	27	27	37	37	32	25	31		21.[illegible]
GAROEN VALLEY RS	MAX	40		55	48	40	41	49	52	53	58	46	33	25	26	16	16	22	29	36	37	41	36	33	37	34	36	40	41	37	36		37.[illegible]
	MIN	28	16		32	36	24	23	24	24	41	26	20	10	13	- 9	- 7	8	19	28	33	32	20	27	26	22	31	32	32	29	32		23.[illegible]
GLENN5 FERRY	MAX	45	49	66	55	58	63	58	55	62	68	52	38	37	32	19	20	30	37	43													
	MIN	27	16	23	34	36	22	29	19	28	44	31	18	9	9	- 4	- 3	16	24	34													
GOODING CAA AP	MAX	40	46	61	58	52	58	54	49	57	59	38	29	32	29	8	14	29	35	41	48	45	36	37	40	43	47	51	49	39	39		42.1
	MIN	23	15	30	36	32	26	26	26	25	36	25	9	7	4	-11	-12	13	21	35	36	28	25	23	27	26	32	36	30	31	32		23.1
GRACE	MAX	33	36	54	55	47	48	45	48	53	54	42	25	30	31	3	8	27	33	45	47	44	30	34	33	36	37	43	46	41	37		38.2
	MIN	19	15	25	35	25	18	22	17	28	40	21	13	2	- 5	-17	-25	0	20	32	39	28	20	12	18	19	30	32	31	25	31		19.0
GRANO VIEW	MAX	49	51	66	61	58	57	56	53	64	72	56	42	35	33	26	19	28	41	58	52	47								46	44		48.4
	MIN	25	15	31	40	34	24	26	21	28	32	25	18	8	15	- 5	- 3	13	20	37	41	35							32	36	26		23.9
GRANGEVILLE	MAX	36	40	57	55	48	42	45	48	58	58	37	22	15	9	5	11	27	47	50	37	38	35	37	42	45	42	35	35	34	34		37.5
	MIN	17	13	29	42	32	26	28	28	33	35	18	- 5	- 4	-15	-17	-15	7	17	30	30	26	21	18	33	34	31	26	29	25	25		19.9
GRASMERE	MAX	37	48	64	61	53	56	50	61	58	60	44	29	35	30	6	12	27	44	51	52	52	42	38	38	48	47	51	56	46	38		44.5
	MIN	18	8	28	40	34	34	23	34	34	40	22	13	- 4	2	-21	- 9	6	28	40	38	27	19	18	20	23	36	38	28	27	27		22.4
GRAY 6 NNW	MAX										46	41	21	29	30	2	9	27	28	43	44	43	29	28	30	35	34	37	41	35	37		31.9
	MIN										33	19	4	- 5	- 1	-13	-32	5	14	27	36	27	16	10	20	6	28	30	29	25	26		14.5
GROUSE	MAX	34	35	45	48	45	47	49	48	58	54	40	33	25	25	5	6	28	34	43	46	40	34	26	35	40	50	45	43	34	34		37.6
	MIN	11	0	9	20	22	11	11	14	15	28	16	10	- 6	3	-19	-26	-11	8	26	34	30	15	9	6	11	21	14	19	15	14		11.0
HAILEY AP	MAX	38	38	52	48	47	54	50	50	59	56	48	28	24	27	4	8	25	28	40	45	42	35	28	37	38	43	50	45	43	37		38.9
	MIN	14	8	24	15	22	20	12	17	19	28	11	6	- 6	- 2	-27	-21	- 8	13	24	29	28	14	10	6	12	16	22	20	24	22		12.4
HAMER 4 NW	MAX	35	34	49	52	48	41	42	41	49	60	50	30	29	29	16	8	28	34	49	54	47	36	34	37	44	47	43	38	42	38		39.5
	MIN	8	- 1	12	17	18	12	19	13	18	23	18	11	0	10	- 9	-22	5	19	31	38	32	17	14	19	12	20	16	20	21	24		14.5
HAZELTON	MAX	38	46	67	58	56	57	52	49	57	63	48	31	33	32	13	12	28	39	55	49	47	35	42	40	48	49	53	49	48	40		44.5
	MIN	20	13	24	30	39	22	22	19	24	46	28	19	1	12	- 5	-15	5	20	34	35	33	25	22	25	19	35	41	29	29	33		22.8
HILL CITY	MAX	32	36	51	47	47	53	51	54	57	51	41	27	25	25	10	9	25	30	37	40	39	31	28	40	34	37	47	42	43	35		37.5
	MIN	20	7	17	25	33	19	20	18	36	40	21	10	- 1	5	-16	-20	5	16	22	22	28	13	8	16	- 5	27	34	22	24	26		16.4
HOLLISTER	MAX	37	49	68	61			51	59	59	62	45	38	37	35	12	12	24	45	53	57	49	37	31	43	52	52	57	55	43	40		45.1
	MIN	21	16	32			33	28	25	29	34	26	16	- 1	10	-11	-10	5	19	43	33	32	22	20	25	30	34	32	30	27	33		22.6
IOAHO CITY	MAX	38	38	60	54	54	46	58	55	59	58	52	33	30	27	20	17	24	32	38	38	38	36	34	44	36	37	44	49	42			41.1
	MIN	24	6	19	28	28	19	19	20	24	39	23	14	- 2	9	-17	-14	4	18	27	31	30	20	12	20	13	30	30	19	22			17.8
IOAHO FALLS 6 NE	MAX	35	38	51	60	47	45	47	43	52	57	50	27	32	33	10	9	25	35	54	58	49	33	36	38	46	43	41	41	43	41		40.6
	MIN	20	9	20	23	21	20	18	19	28	42	25	15	10	10	- 6	-11	6	20	34	42	33	18	22	27	26	29	31	33	25	16		20.8
IDAHO FALL5 CAA AP	MAX	37	39	56	60	49	49	52	44	54	57	35	27	32	32	10	9	32	38	53	55	49	31	38	37	44	44	42	42	43	38		40.9
	MIN	23	16	18	23	26	18	20	18	28	29	21	13	5	3	-10	-15	4	20	36	39	26	17	21	26	21	36	28	31	26	31		19.9
IOAHO FALLS 42 NW W8	MAX	34	34	46	52	46	42	48	43	54	62	36	26	27	27	10	10	27	38	48	53	45	35	30	37	41	47	42	41	43	35		38.8
	MIN	8	- 4	8	14	15	9	16	9	13	24	16	5	- 5	- 7	-15	-20	8	16	35	38	30	11	3	7	10	15	15	17	17	25		11.3
IOAHO FALLS 46 W W8	MAX	39	39	49	55	49	52	49	43	56	60	33	23	27	27	9	7	25	36	49	50	43	35	35	36	43	43	47	39	41	35		39.1
	MIN	9	- 3	9	14	18	5	17	6	15	24	16	9	- 6	3	-19	-24	1	20	34	39	25	11	11	20	8	31	22	18	16	29		12.6
IRWIN 2 SE	MAX	30	36	56	59	49	49	49	45	49	53	43	27	29	32	14	4	25	30	51	51	53	53	35	35	37	41	42	45	42	38		40.1
	MIN	20	10	25	30	33	18	23	20	25	33	24	14	7	13	- 5	-18	4	20	29	38	38	34	22	25	15	30	31	32	30	32		21.7
ISLAND PARK DAM	MAX	25	25	40	44	42	33	40	40	43	43	43	19	22	22	4	0	19	23	36	39	39	33	27	23	35	33	32	34	36	33		30.9
	MIN	1	- 9	15	16	19	8	7	12	20	31	15	10	- 1	- 2	-19	-34	-10	15	23	23	32	5	14	13	14	24	8	20	25	19		10.5
JEROME	MAX	37	49	62	59	54	58	54	50	58	64	60	32	32	31	17	12	28	40	51	51	46	35	40	41	41	50	52	50	47	43		44.8
	MIN	23	15	27	32	38	26	24	22	25	43	27	18	5	13	- 7	-10	7	18	34	35	34	23	22	26	22	35	42	29	27	30		23.5
KELLOGG	MAX	41	43	49	58	55	47	38	45	45	57	51	32	15	17	16	15	19	23	47	35	36	34	32	36	43	45	39	33	38	35		37.3
	MIN	28	27	30	45	32	28	25	29	34	39	30	7	- 3	6	- 7	-11	- 8	13	23	29	31	27	16	25	35	37	29	30	31	31		22.9
KOOSKIA	MAX	43	36	53	60	54	46	53	49	50	48	45	35	22	21	16	15	26	34	43	37	42	39	35	42	52	50	40	42	40	37		40.2
	MIN	31	24	32	40	33	27	34	30	34	42	32	17	6	11	-10	-10	10	20	31	32	31	28	25	29	34	36	34	34	34	32		26.1
KUNA 2 NNE	MAX	41	46	63	57	54	55	56	48	57	63	51	40	31	30	13	16	25	39	57	49	49	40	38	47	48	45	52	41	42	41		44.5
	MIN	28	14	27	36	29	23	22	24	28	38	23	10	2	10	- 7	0	11	17	39	42	35	26	26	32	33	37	34	29	28	29		24.2
LEWISTON WATER PLANT	MAX	46	40	56	60	57	45	56	52	48	64	54	34	23	22	13	21	26	35	40	39	40	37	39	45	54	49	43	40	40	39		41.9
	MIN	33	30	38	44	33	31	40	41	40	45	31	15	11	12	- 1	- 2	14	22	31	32	32	30	30	35	38	40	35	36	34	31		29.4
LEWISTON W8 AP	MAX	42	44	57	61	51	40	53	51	48	63	41	24	20	15	10	17	26	46	45	35	40	35	41	46	51	47	37	38	38	37		40.0
	MIN	28	27	39	41	34	32	38	38	37	41	23	7	10	- 3	- 3	0	15	24	32	32	32	28	31	39	39	35	33	34	30	30		27.4
LIFTON PUMPING STA	MAX	31	37	50	55	47	49	44	43	51	50	46	29	25	36	14	6	21	36	51	52	48	32	27	34	34	43	43	47	39	37		38.6
	MIN	18	16	13	27	32	15	18	14	21	33	25	14	3	7	-11	-18	4	13	25	32	32	20	16	17	11	20	33	30	24	29		17.8
LOWMAN	MAX		37	52	42		45					42	35	26	25	15	20			36	35	38	35	28			35	42	42	38	35		
	MIN			18	28		20					24	12	4	9	-12	-13			24	29	30	24	15			26	30	29	25	30		
MACKAY RS	MAX	31	31	40	48	45	46	49	44	55	53	40	25	25	23	6	7	27	29	43	42	42	34	27	38	39	38	48	42	39	35		36.4
	MIN	14	8	14	20	29	19	27	21	19	38	19	2	- 3	5	- 7	-14	- 7	12	25	35	32	19	6	14	12	14	16	23	20	18		15.0
MALAO	MAX	39	43	56	57	54	54	52	54	57	61	46	38	27	32	9	9	26	35	50	46	44	37	33	40	41	41	51	53	46	42		42.4
	MIN	21	15	20	26	34	22	28	20	29	38	34	17	6	1	- 7	-19	- 9	18	32	35	33	25	19	19	16	28	35	35	28	33		21.1
MALAO CAA AP	MAX	39	44	58	58	54	56	52	52	58	62	44	29	27	32	8	7	27	35	45	40	43	35	33	40	37	43	50	53	45	43		41.6
	MIN	17	12	15	19	21	17	24	16	23	37	12	9	5	-20	-28	-26	7	20	26	32	24	23	18	14	10	26	34	28	25	32		15.7
MAY RS	MAX	34	35	46	53	52	36	45	44	56	51	43	22	24	26	12	8	20	45	55	43	46	39	32	42	43	45	39	40	34	32		38.1
	MIN	19	6	22	26	27	13	16	16	20	41	21	10	- 1	13	- 6	-13	- 1	6	27	34	35	19	11	17	24	33	30	12	18	20		17.2
MC CALL	MAX	28	32	46	42	46	38	44	44	48	44	38	14	20	12	2	13	17	32	38	39	32	26	24	30	30	32	37	33	32	31		31.5
	MIN	22	5	25	31	28	20	19	22	27	29	10	10	- 3	3	-13	-14	9	16	32	32	26	16	19	24	26	30	30	26	26	28		18.7

See reference notes following Station Index.

DAILY TEMPERATURES

Station		Day Of Month 1	2	3	4	5	6	7	8	9	10	11	12	13	14	15	16	17	18	19	20	21	22	23	24	25	26	27	28	29	30	31	Average
MC CAMMON	MAX	40	42	53	56	49	54	53	52	53	58	50	30	29	27	21	22	29	37	48	50	43	42	35	36	42	46	43	49	43	40		42.4
	MIN	19	17	22	24	23	12	21	16	16	31	29	19	7	6	-2	-17	-12	18	28	40	42	25	21	25	19	33	33	33	21	34		20.1
MERIDIAN 1 W	MAX	41	47	56	58	53	53	53	50	55	64	54	40	30	30	18	19	26	38	52	53	45	42	38	48	49	46	51	50	43	43		44.8
	MIN	30	21	29	37	35	25	23	27	28	39	25	14	11	12	-5	3	13	20	28	42	36	26	26	32	35	37	40	32	38	28		26.2
MINIDOKA DAM	MAX	38	45	57	60	50	55	50	51	55	58	48	29	35	30	6	13	25	38	48	54	42	34	36	41	48	47	51	40	37	38		42.0
	MIN	26	16	33	37	40	25	24	23	30	47	29	19	10	13	-2	-3	9	21	34	34	33	23	23	20	27	38	45	29	30	33		25.5
MONTPELIER RS	MAX	35	30	37	56	56	46	48	42	49	50	50	32	21	33	35	0	9	24	41	54	52	41	31	28	35	39	44	43	45	40		38.2
	MIN	14	7	16	19	27	15	21	16	16	27	24	14	-1	17	-15	-30	-22	7	18	33	36	19	13	15	7	14	32	28	23	24		14.5
MOSCOW U OF I	MAX	36	33	49	54	51	40	50	50	51	57	42	24	19	15	10	13	21	34	42	39	45	33	33	42	45	43	33	37	35	37		37.1
	MIN	26	25	31	43	29	33	33	38	39	40	21	2	0	-4	-14	-4	12	20	32	31	32	23	27	32	36	32	28	30	28	29		24.3
MOUNTAIN HOME 1 NE	MAX	42	45	65	56	55	60	57	53	58	64	54	38	35	31	20	32	24	40	55	54	49	40	38	45	43	49	53	52	41	42		46.3
	MIN	26	14	29	42	36	22	26	20	25	42	26	11	4	15	-9	-10	14	22	34	39	37	23	27	27	26	32	39	27	36	31		24.4
MULLAN PASS CAA	MAX	20	28	39	39	31	30	37	38	43	42	23	0	2	0	-6	-3	12	31	36	25	24	18	24	26	30	27	28	36	30	26		24.5
	MIN	11	13	27	25	22	23	20	32	31	20	-6	-11	-10	-15	-18	-14	-6	10	22	20	17	14	13	22	25	17	15	25	20	22		12.9
NAMPA 2 NW	MAX	45	42	47	59	58	56	52	57	50	59	62	45	31	32	28	14	17	26	49	59	49	45	43	37	49	48	47	53	43	46		44.9
	MIN	32	23	27	30	37	27	27	26	27	32	28	21	13	16	-3	0	6	15	21	41	35	28	29	33	33	35	39	31	35	29		25.8
NEW MEADOWS RS	MAX	36	35	31	40	45	51	37	52	50	50	50	30	24	23	15	1	16	20	42	44	38	38	38							38		35.2
	MIN	24	1	5	22	26	20	23	21	24	24	20	8	1	2	-23	-24	-5	12	18	33	30	14	15							32		13.5
NEZPERCE 2 E	MAX	35	35	53	50	48	38	45	46	48	56	55	20	18	15	5	10	19	33	42	35	34	31	38	37	40	38	33	36	34	33		35.3
	MIN	17	13	33	42	32	28	28	32	35	34	20	2	1	-9	-13	-11	7	11	32	32	20	17	18	28	35	33	28	31	29	28		21.1
OAKLEY	MAX	38	48	62	60	50	60	50	58	60	64	48	30	46	36	15	18	28	46	52	56	51	51	36	44	48	51	55	53	54	42		47.0
	MIN	19	17	29	38	37	29	22	27	38	38	19	13	5	9	-11	-12	2	20	42	42	32	19	17	25	27	35	42	40	34	32		24.2
OBSIDIAN 4 NNE	MAX	36	39	41	47	48	41	43	48	49	43	37	42	43	32	7	12	25	32	36	55	45	40	32	36	38	45	37	45	45	45		38.8
	MIN	10	10	27	19	19	3	10	13	17	33	12	10	5	-10	-27	-26	-10	19	29	20	20	15	3	11	20	12	15	16	6	8		10.3
OLA 5 S	MAX	43	42	56	52	50	53	52	47	62	52	48	39	39	35	30	12	23	28	40	43	40	38	35	41	40	43	46	45	42	41		41.9
	MIN	22	17	17	20	26	26	24	24	34	38	22	20	20	9	-20	-12	6	20	22	33	34	28	23	27	22	35	34	26	33	31		22.0
OROFINO	MAX		42	52	56	56	40	56	47	53	59	51	31	25	21	14	20	27	33	36	39	40	38	36	42	42	41	40	43	42	38		40.0
	MIN		25	30	32	32	26	36	28	32	45	29	13	10	10	-2	-6	12	21	30	31	31	29	28	30	33	34	32	33	34	33		25.9
PALISADES DAM	MAX	31	35	52	57	50	48	44	41	45	52	46	27	26	32	14	4	23		50	52	52	35	30	31	33	41	41	44	40	38		38.4
	MIN	21	10	23	28	33	22	23	21	27	34	23	15	5	12	-5	-23	4	18	32	37	32	21	18	23	12	26	31	31	28	31		20.4
PARMA EXP STA	MAX	55	46	56	57	56	46	57	51	61	66	53	45	38	26	15	17	27	33	47	48	43	38	34	52	50	46	52	48	50	45		45.3
	MIN	28	17	23	34	34	25	25	24	29	41	25	22	15	10	-9	-1	11	15	28	35	26	29	28	31	34	38	37	30	38	33		25.2
PAUL 1 E	MAX	42	40	48	66	62	51	58	52	53	57	62	37	26	35	29	5	13	32	47	54	55	44	36	38	45	50	49	52	50	38		44.2
	MIN	19	14	14	27	37	19	20	17	17	31	27	18	2	12	-6	-15	0	12	31	37	38	24	22	23	28	29	37	28	28	29		20.6
PAYETTE	MAX	45	41	52	58	57	51	55	49	59	65	52	39	31	27	19	16	25	32	42	40	48	44	40	41	42	42	53	47	47	43		43.4
	MIN	29	18	24	35	32	25	25	26	29	40	27	18	12	12	-2	4	13	19	27	34	35	27	30	21	33	32	37	31	39	31		25.4
PIERCE RS	MAX	36	35	33	39	42	45	34	43	48	49	47		31	30	13	10	16	25	34	35	35	33	34	33	35	34	34	34	39	34		34.1
	MIN	25	17	19	30	29	22	25	25	30	34	38		-1	3	-14	-19	-10	13	23	30	29	24	15	20	29	30	28	29	29	29		20.0
POCATELLO WB AP	MAX	37	42	59	62	50	53	50	51	54	56	41	29	36	35	11	9	26	42	54	57	53	33	38	40	46	47	49	45	38	42		42.8
	MIN	22	15	23	28	36	20	20	18	34	41	20	11	6	5	-10	-13	0	22	40	42	28	24	27	27	34	37	38	28	24	33		22.7
PORTHILL	MAX	41	33	46	55	51	43	46	50	45	51	42	12	14	12	14	15	14	21	43	39	36	34	33	40	44	44	32	31	32	33		34.9
	MIN	21	26	30	38	31	27	30	28	32	34	11	-3	-11	0	-12	-15	-12	10	20	20	22	20	16	26	36	28	16	22	25	27		18.1
POTLATCH 1 SE	MAX	39											17	11	14	4	14	45	39	36	35	35	34	37			39			37	34		
	MIN	22											-5	-6	-12	-20	-16	13	33	29	30	31	30	31			32			29	31		
PRESTON SUG FACT 2 SE	MAX	41	42	55	58	53	52	50	50	53	52	55	38	30	35	17	7	21	35	50	48	50	37	32	37	38	41	46	52	48	44		42.2
	MIN	22	15	19	25	37	19	30	20	25	40	30	19	7	14	-12	-22	-2	14	33	37	32	22	16	25	13	29	37	34	27	35		21.3
PRIEST RIVER EXP STA	MAX	39	32	45	52	47	44	37	40	42	50	40	15	12	14	13	18	16	22	36	39	31	30	28	36	42	41	28	32	32	34		32.9
	MIN	22	26	30	36	25	24	25	32	35	32	13	2	-9	4	-14	-16	-10	13	21	30	25	21	15	25	33	24	18	23	27	28		18.7
RICHFIELD	MAX	39	41	56	52	48	54	50	48	53	55	47	30	28	27	12	8	29	34	38	42	40	34	34	38	40	43	48	45	39	35		39.6
	MIN	20	11	24	27	31	18	22	20	22	38	25	15	3	11	-11	-20	4	19	31	34	34	20	18	25	19	29	35	25	30	30		20.3
RIGGINS RS	MAX	42	42	51	57	56	46	57	53	52	62	52	30	22	17	16	19	31	37	50	48	40	43	45	48								42.3
	MIN	33	24	38	44	36	34	30	35	37	46	21	11	9	9	-2	-2	16	21	36	37	31	33	36	35								27.0
RUPERT	MAX	43	39	42	65	62	52	58	52	52	52	61	36	25	34	32	6	12	33	50	56	56	44	35	39	43	50	50	53	47	38		43.9
	MIN	20	13	15	28	33	20	22	17	20	30	28	17	6	17	-4	-11	-1	11	32	39	39	23	20	22	27	28	38	28	29	28		21.1
SAINT ANTHONY	MAX	31	37	49	51	48	40	47	45	49	58	45	26	32	30	9	10	28	34	52	50	44	34	34	34	43	41	42	42	43	38		38.9
	MIN	13	1	16	24	26	19	18	20	24	37	24	16	7	8	-5	-16	3	21	32	40	31	21	26	25	10	35	27	30	29	32		19.8
SAINT MARIES	MAX	43	37	45	50	51	49	51	48	48	58	49	25	16	14	10	12	23	31	39	40	34	36	33	39	36	40	44	39	40	35		37.2
	MIN	23	22	33	28	25	29	30	30	35	42	25	7	-4	4	-14	-14	4	11	29	27	29	23	20	30	33	29	26	28	29	30		21.6
SALMON	MAX	35	28	45	44	56	35	34	42	47	60	41	28	24	27	10	9	24	33	55	40	44	35	35	48	48	47	42	37	34	35		37.4
	MIN	18	3	21	24	25	15	25	26	25	30	21	6	4	8	-5	-9	6	10	31	33	25	23	19	25	33	35	30	28	27	27		19.6
SANDPOINT EXP STA	MAX	38	33	47	54	51	43	44	42	45	53	42	12	11	9	13	13	15	20	37	40	34	31	27	35	41	42	28	29	32	33		33.1
	MIN	29	29	32	44	28	27	27	29	39	33	11	5	2	4	-7	-2	4	12	19	30	24	24	11	26	32	27	19	23	28	29		21.3
SHOSHONE	MAX			59	55	50	57	53	50	55	58	50	33	30	28	12	10	30	34	38	43	44	37	37	42	41	45	50	49	42	37		41.8
	MIN			26	30	35	21	21	20	20	39	25	16	5	10	-10	-20	5	19	32	36	33	22	21	27	21	29	38	29	30	32		21.9
SPENCER RS	MAX	33	27	41	44	43	37	41	41	46	52	36	22	24	24	5	4	22	26	42	42	38	30	26	28	36	38	40	43	41	33		33.5
	MIN	10	-6	17	14	19	11	17	14	21	33	19	5	-5	5	-16	-23	-4	16	26	34	28	8	18	18	17	26	19	16	18	20		13.2
SPRINGFIELD 1 SE	MAX	42	44	61	61	51	53	54	51	58	61	50	32	34	30	12	10	27	36	54	55	51	39	38	40	49	48	48	49	42	41		44.0
	MIN	14	12	16	22	30	13	17	12	28	42	26	15	1	10	-6	-19	0	19	35	40	32	20	20	25	17	34	37	28	25	34		20.0
STIBNITE	MAX	27	26	32	49	38	44	36	44	46	47	40	23	13	21	9	0	13	28	38	38	40	32	22	32	32	32	33	37	43	40		31.8
	MIN	17	2	7	28	21	12	13	14	23	27	17	5	-4	8	-28	-28	-7	9	20	32	30	12	10	11	20	27	26	15	15	15		12.3
STREVELL	MAX	34	41	49	54	48	51	46	48	57	61	45	28	35	34	15	11	27	33	44	52	51	32	32	33	38	44	53	48	40	41		40.8
	MIN	17	10	30	30	33	23	23	19	25	44	25	9	3	8	-11	-14	4	18	32	37	29	21	13	20	27	28	35	30	30	25		20.8
SUGAR	MAX	33	41	49	54	48	41	47	44	56	58	46	27	33	30	9	8	25	33	49	51	45	31	36	35	43	42	41	42	43	38		39.3
	MIN	19	4	20	23	28	17	20	17	25	30	24	14	7	8	-6	-15	6	21	23	41	32	18	25	26	12	35	28	32	28	32		19.8
SUN VALLEY	MAX	35	33	53	50	50	50	50	51	58	57	42	25	23	20	23	22	29	30	40	40	42	35	30	36	35	42	51	46	44	37		39.3
	MIN	11	0	15	21	21	12	14	17	17	33	17	11	14	6	-24	-25	-6	15	26	33	30	10	5	4	4	20	26	13	18	16		12.5
SWAN FALLS PH	MAX	45	50	65	60	60	56	58	55	62	70	57	45	35	33	21	19	28	41	63	63	51	43	41	52	51	51	59	50	45	45		49.1
	MIN	40	24	33	44	44	32	34	30	35	41	31	24	14	16	3	4	11	22	39	44	38	30	29	31	32	39	42	35	38	30		30.3

See reference notes following Station Index.

Table 5-Continued

DAILY TEMPERATURES

Station		Day Of Month 1	2	3	4	5	6	7	8	9	10	11	12	13	14	15	16	17	18	19	20	21	22	23	24	25	26	27	28	29	30	31	Average
TETONIA EXP STA	MAX	28	32	46	54	42	40	42	44	45	50	36	21	32	29	5	7	22	31	49	47	43	29	30	31	37	37	36	40	41	35		35.4
	MIN	8	1	18	22	29	18	16	18	27	34	20	9	6	2	-7	-23	1	17	29	37	28	19	19	22	17	29	26	25	29	27		17.4
THREE CREEK	MAX	34	47	65	58	57	56	59	58	59	61	46	27	31	33	23	24	34	46	57	58	50	30	36	42	49	50	49	57	44	54		46.5
	MIN	18	5	20	31	28	24	20	27	22	37	17	13	-7	10	-16	-19	7	15	39	35	29	9	9	20	15	30	38	23	23	21		18.1
TWIN FALLS 2 NNE	MAX	41	48	65	62	52	58	53	51	58	63	49	34	33	32	17	16	27	41	56	55	50	36	42	42	51	52	53	50	45	40		45.7
	MIN	22	15	22	31	42	24	23	20	29	48	29	18	5	14	-5	-8	9	20	34	38	35	25	21	30	19	34	44	26	28	32		24.1
TWIN FALLS 3 SE	MAX	42	42	49	64	63	53	58	54	53	60	65	40	27	35	33	10	15	34	52	57	50	45	37	43	45	53	54	55	51	41		46.0
	MIN	22	18	17	21	29	28	27	24	26	33	28	17	6	10	-5	-7	-1	13	32	37	37	25	24	23	20	22	30	29	27	28		21.3
WALLACE	MAX	36	34	48	50	50	38	40	45	50	56	37	17	16	16	8	14	21	35	37	36	35	34	32	37	40	40	33	39	34	38		34.9
	MIN	22	21	32	40	31	26	23	29	34	35	17	6	-1	4	-5	-9	4	21	23	29	27	26	23	23	36	31	26	29	30	32		22.2
WALLACE WOODLAND PARK	MAX	36	38	37	53	50	46	38	42	41	55	51	29	10	14	10	7	11	23	43	36	38	33	31	36	39	40		34	38	32		34.2
	MIN	22	22	24	37	34	26	22	22	32	36	27	5	-6	0	-8	-14	-8	8	22	24	30	25	14	26	33	33	25		29	29		19.7
WEISER 1 S	MAX	45	42	52	54	53	51	53	51	55	65	46	33	30	25	18	17	25	30	43	39	49	42	39	43	42	42	52	47	46	44		42.4
	MIN	28	20	26	35	30	24	25	26	29	35	24	19	11	13	-2	5	10	19	26	32	33	26	28	18	29	30	34	30	36	32		24.4
WINCHESTER 1 SE	MAX	34	32	46	49	45	40	50	53	51	55	36	30	17	10	7	10	22	32	42	38	34	30	37	38	40	37	35	40	33	36		35.3
	MIN	21	13	30	37	26	28	30	32	32	37	16	3	-5	-7	-21	-16	6	19	31	26	25	22	15	29	32	32	22	26	25	20		19.5

Table 6

EVAPORATION AND WIND

Station		Day of month 1	2	3	4	5	6	7	8	9	10	11	12	13	14	15	16	17	18	19	20	21	22	23	24	25	26	27	28	29	30	31	Total or Avg.
MINIDOKA DAM	EVAP	.10	.11	.13	.18	.12	.06	.05	.08	.08	.18	.06	-	-	-	-	-	-	-	-	-	-	-	-	-	-	-	-	-	-	-		-
	WIND	230	90	210	130	200	80	70	50	90	300	310	210	140	190	210	170	190	110	60	50	120	220	140	110	135	115	270	80	170	55		4505

Table 7

SNOWFALL AND SNOW ON GROUND

Station		Day of month 1	2	3	4	5	6	7	8	9	10	11	12	13	14	15	16	17	18	19	20	21	22	23	24	25	26	27	28	29	30	31
ANDERSON DAM	SNOWFALL	T											0.5	1.5	4.0		T	1.0	8.0				T	2.5	5.0		T	T				
	SN ON GND	T											T	2	6	4	4	5	13	9	4	3	3	5	8	7	4	2	1			
ARCO	SNOWFALL	T												1.5	T																	
	SN ON GND													-	-	-	-	-														
ARROWROCK DAM	SNOWFALL	T			T								T	7.0	3.0			2.0	5.0	1.3	T					7.0						
	SN ON GND	T	T		T								T	7	3	3	3	5	10	8	5	3	T	T	7	5	3	1	T	T	T	
ASHTON 1 S	SNOWFALL	4.0					T					T	T	T	5.0	T	T		4.0				T				T				3.0	
	SN ON GND	4	3	1			T						T	T	5	5	5	5	8	4	2	T	T				T				2	
AVERY RS	SNOWFALL		0.2				2.0						-	-	-	-	-	-	-	-	-	-	-	-	-	-	-	-	-	-	-	
	SN ON GND		T				2	1					-	-	-	4	4	4	4	-	-	-	12	12	13	-	-	-	-	7	6	8
BIG CREEK 1 S	SNOWFALL	6.0	T		T									3.0	T	3.0		0.5	1.0	3.0			T	1.0	T	2.0	1.0	2.0	1.0		2.0	1.0
	SN ON GND	6	6	1	1	T								3	3	6	4	5	5	8	2	1	1	2	2	4	5	5	6	4	6	7
BLACKFOOT	SNOWFALL											1.0			3.0				0.5													T
	SN ON GND														3	3	3	3	2													
BOISE WB AP	SNOWFALL	0.2										1.1	0.1	0.3	1.1		0.8	0.3	3.0				T	T	T							
	SN ON GND	T											1	T	1	1	1	2	4													
	WTR EQUIV																	0.1	0.4													
BONNERS FERRY 1 SW	SNOWFALL	4.5	3.0	2.0			0.5		T			5.9			1.0			T	8.5	6.5				3.2	4.0			T	0.5	2.7	3.2
	SN ON GND	T	0.3	T								6	4	4	5	5	T	T	9	10	9	9	9	12	13	8	5	5	5	5	8
BURLEY CAA AP	SNOWFALL	T											0.9	1.0	2.0	T	T	T	T					0.6	T						0.2
	SN ON GND												1	2	4	5	5	5	4	2					1							
CALDWELL	SNOWFALL													0.2	1.2	1.0	T	T	3.2					T							
	SN ON GND	-	-	-	-	-	-	-	-	-	-	-	-	-	-	-	-	-	-	-	-	-	-	-	-	-	-	-	-	-	-	
CASCADE 1 NW	SNOWFALL	2.5					T					T	0.5	T	3.5	T	0.5	1.0	8.0					4.0	1.0	0.5	1.0			T	T
	SN ON GND	1	1									T	1	1	4	4	4	4	9	T	T			4	4	4	2	1	1	1	1
CENTERVILLE ARBAUGH RCH	SNOWFALL	1.5										0.3	4.7	1.6	3.0		0.4	1.0	9.4			T	0.5	8.9	4.5	T	1.8	1.0		T	1.3
	SN ON GND	1										T	5	5	7	7	7	7	16	12	9	8	8	17	17	17	17	15	12	11	12
COBALT BLACKBIRD MINE	SNOWFALL	1.8	0.3	0.5		0.5		0.5		0.3			2.5	0.6	1.3	1.0		0.6	2.0		0.6	1.0	2.0		T	0.3	1.6	5.0		T	1.5
	SN ON GND	5	5	5	4	4	4	4	4	4	3	2	5	5	6	7	6	6	8	-	8	7	9	9	9	9	11	15	14	13	14
COEUR D'ALENE RS	SNOWFALL		2.0		T							2.5	0.5	0.5	T	T			-	-	-	1.0	0.2	3.0					0.5	0.5	0.2
	SN ON GND		2									3	3	4	4	4	4	-	-	7	-	5	5	8	5	1			1	1	2
COTTONWOOD	SNOWFALL	3.5	T									T	1.0	0.8	1.3	0.2	T	0.8	3.9		2.0	2.6	0.6					0.5		0.5	0.5
	SN ON GND	4	3										1	2	2	2	2	3	6	1	4	5	6	5	4	3	2	2	2	2	3
DEADWOOD DAM	SNOWFALL	6.0					T					1.5	2.5	3.2	9.0	T	T	1.3	12.2	T	3.3	T	T	8.7	4.2	1.2	5.6	T		T	1.0
	SN ON GND	6	4	2	T	T	T	T	T	T		1	3	6	15	13	12	11	21	15	14	11	11	19	23	24	24	20	18	18	19
DUBOIS CAA AP	SNOWFALL	1.7	T				T					T	T	0.4	0.3	T	T	0.2	1.0			0.5		0.5	T						0.2
	SN ON GND	T	1	T	T								T		1	1	1	1	T	1			T	T	T	T					
ELK CITY	SNOWFALL	6.5	2.0	T			2.0					6.0	1.5		4.0				8.0	0.3	T	8.5	-	-	-	-	-	-	-	1.3	
	SN ON GND	6	5	4	2	T	2	1	1			6	4	3	6	5	4	3	10	6	5	12	11	-	-	-	-	10	9	9	9
FAIRFIELD RS	SNOWFALL											T	0.5	0.3	3.8		T	0.3	6.6	0.8			T	0.3	1.0					T	0.3
	SN ON GND												T	1	4	4	3	3	10	8	5	4	3	3	4	-	2	1	T	T	T

See reference notes following Station Index.

SNOWFALL AND SNOW ON GROUND

Station		Day of month																													
		1	2	3	4	5	6	7	8	9	10	11	12	13	14	15	16	17	18	19	20	21	22	23	24	25	26	27	28	29	30	31
GARDEN VALLEY RS	SNOWFALL	T										T	1.0	T	1.0			1.0	12.0					8.0								
	SN ON GND												1	1	2	2	2	3	13	9	6	3	-	10	9	8	7	6	8	5	4	
GLENNS FERRY	SNOWFALL												T		6.0				5.0		-	-	-	-	-	-	-	-	-	-	-	
	SN ON GND														6	4	4	3	8	3	-	-	-	-	-	-	-	-	-	-	-	
GOODING CAA AP	SNOWFALL	T										T	T	3.0	0.8		0.1		5.0					1.0	0.3						T	
	SN ON GND	T											1	T	4	2	2	2	4	5	T			1	1	T						
GRAY 6 NNW	SNOWFALL	-	-	-	-	-	-	-	-	-			-	1.5	0.5	T	T	T	0.5			T	T		T		T			T		
	SN ON GND	-	-	-	-	-	-	-	-	-			1	2	3	3	3	3	-	3	2	2	-	-	-	-	-	1	-	-	-	
HAILEY AP	SNOWFALL	-			-						-			•	6.0				3.0	2.0					1.0							
	SN ON GND	-	-	-	-	-	-	-	-	-	-	-	-	-	-	-	-	-	-	5	1											
HAMER 4 NW	SNOWFALL	-													-		T	T													T	
	SN ON GND	-	-	-	-	-	-	-	-	-	-	-	-	-	-	-	-	-	-	-	-	-	-	-	-	-	-	-	-	-	-	
IDAHO CITY	SNOWFALL	1.6											1.5	1.6	0.8				6.6					5.5	8.0		2.0					
	SN ON GND	-	-	-	-	-	-	-	-	-	-	-	-	-	-	-	-	-	-	-	-	-	-	-	-	-	-	-	-	-	-	
IDAHO CITY 11 8W	SNOWFALL	3.0		•											2.5		1.0	1.0	8.0						5.5	2.5	1.0				5.0	
	SN ON GND	3	-	-	-	-	-	-	-	-	-	-	-	-	-	-	-	-	-	-	-	-	-	-	6	6	8	8	8	8	12	
IDAHO FALLS CAA AP	SNOWFALL	T										T	T	2.7	2.6	0.2	0.2	0.2	T		T	0.3	T	T	T					T	0.1	
	SN ON GND		T									T	T	T	4	6	6	6	7	3	T		T	T	T	T						
IDARO FALLS 46 W WB	SNOWFALL	T										T		1.1	0.5	T	T	T	T												T	
	SN ON GND											T		1	2	2	2	2	2	T			T						T		T	
IRWIN 2 SE	SNOWFALL	1.0										6.0			6.0				2.0					3.0	1.0							
	SN ON GND	-	-	-	-	-	-	-	-	-	-	-	-	-	-	-	-	-	8	-	-	-	-	1	-							
ISLAND PARK DAM	SNOWFALL	3.0	1.0									1.0	1.0	4.0					7.0	2.0			3.0		2.5			3.0			1.0	
	SN ON GND	7	8	-	-	-	-	-	-	-	-	-	6	9	-	-	-	-	14	15	12	-	11	11	14	-	-	16	-	-	16	
LEWISTON WATER PLANT	SNOWFALL		T									T	T	-	T		T	-	-			-	T									
	SN ON GND												-	1	1	-	-	1	-													
LEWISTON WB AP	SNOWFALL	3.5	T									1.0	T	2.4	T		0.4	0.4	0.2		0.5	2.0	T	T				T		T	0.7
	SN ON GND	3	T										1	T	3	1	1	2	1			1	T									
	WTR EQUIV	0.3													0.1			0.1														
LOWMAN	SNOWFALL												2.8	1.0	2.5			-	-	-	-	-	T	4.5			2.5			T		
	SN ON GND	1	1										3	4	6	-	5	-	-	10	6	5	-	9	-	-	11	10	10	9	9	
MACKAY RS	SNOWFALL	0.3						T			T		T		T				0.4												T	
	SN ON GND																															
MALAD CAA AP	SNOWFALL	T											T	T	6.0		2.0	1.0	1.0	T				0.5	0.5						T	
	SN ON GND														4	6	6	7	7	5	4	2	T	T	1	T	T	T				
MAY RS	SNOWFALL	0.5														0.5	T	T	T					T							0.5	
	SN ON GND	T	T													T	T	T	T												T	
MC CALL	SNOWFALL	6.0			-	-	-	-				-	-	-	-			4.0	6.0					2.0							2.0	
	SN ON GND	6	-	-	-	6	-	5	-	-	-	-	-	-	-	-	-	7	13	8	5	-	-	6	-	-	-	-	-	-	6	
MULLAN PASS CAA	SNOWFALL	T	4.0	3.0	T		0.2		T	T	0.2	0.6	1.0	1.0	0.6	T	T	1.5	8.0	7.3	T	4.4	0.4	8.0	10.0	13.0	5.0	1.8	T	T	4.0	
	SN ON GND	15	14	20	12	8	7	9	7	7	6	10	17	18	20	20	19	18	22	31	36	37	41	41	50	62	69	65	62	60	60	
NEZPERCE 2 E	SNOWFALL	6.0	T									3.0	0.5	1.0	0.5		T	0.5	3.0		0.5	4.0							T	T	1.0	
	SN ON GND	4	3	T								3	3	4	4	4	4	5	8	2	2	6	6	6	4	2	T		T	T	1	
OAKLEY	SNOWFALL	T											T		1.5																	
	SN ON GND												T		1	1	1	1														
PAYETTE	SNOWFALL	T										T		1.0			1.5	1.6	4.0					5.0							
	SN ON GND													1	1	1	2	3	5	3	1	T	T	3	2	1	T					
PIERCE RS	SNOWFALL		0.4	4.4				1.0				0.4		•	8.0	1.2	T	3.0	2.8	-		4.0	2.0	0.5	3.0			-	-	-		
	SN ON GND	2	3	6	2			1						3	10	10	7	10	12	14	13	17	19	18	21	16	16	17	18	19	18	
POCATELLO WB AP	SNOWFALL	T					T					T	0.3	0.1	3.5	0.6	T	0.1	0.4				T	0.1	0.1						T	
	SN ON GND	T											T	T	2	4	4	4	4	T					T							
	WTR EQUIV														0.1	0.3	0.3	0.3	0.3													
PORTHILL	SNOWFALL	2.0	T					T				3.0							6.0	4.0				2.0	5.0					T	1.0	
	SN ON GND	T										3	2	2	2	2	2	2	6	6	5	4	4	6	8	3	3	3	3	3	4	
POTLATCH 1 SE	SNOWFALL		-	-	-	-	-	-	-	-	2.0		1.5	2.0			1.0													1.0	2.0	
	SN ON GND	-	-	-	-	-	-	-	-	-	2	-	4	6	6	6	6	2	1	2	3	-	-	1						1	1	
PRIEST RIVER EXP STA	SNOWFALL		1.0	1.0			T					4.5	T		1.0	T		T	4.0	8.0	T	0.8		4.0	2.5	T		0.2	T	0.4	3.0	
	SN ON GND		1	T								4	4	3	4	4	4	4	8	12	11	12	11	15	16	13	11	11	11	11	14	
RIGGINS RS	SNOWFALL										-	•	•	•	3.0		-	-	-	-	-	-	-	-	-	-	-	-	-	-	-	
	SN ON GND	-	-	-	-	-	-	-	-	-	-	-	-	-	-	-	-	-	-	-	-	-	-	-	-	-	-	-	-	-	-	
SANDPOINT EXP STA	SNOWFALL		1.8	1.2			T				T	0.5			T			T	4.9	4.1		1.3	T	5.2	1.4	T		0.2	0.1	0.4	2.5	
	SN ON GND		2	-	-	-						1	1	1	1	1	1	1	6	8	7	8	8	13	11	9	6	6	6	7	9	
SPENCER RS	SNOWFALL	2.0	T				T				T	T	T	1.0	1.0			T	2.0	1.0	0.5	1.0	T	T	1.0					T	3.0	
	SN ON GND	-	-	-	-	-	-	-	-	-	-	-	-	-	-	-	-	-	-	-	-	-	-	-	-	-	-	-	-	-	-	
STIBNITE	SNOWFALL	4.0	1.5	0.5	0.5	1.0		1.0					4.0	0.5	4.0	0.5		0.5	4.0	5.0	1.0	2.0	3.0	T	1.0	1.5	2.5	4.0	T	1.0	1.0	
	SN ON GND	4	4	4	2	2	2	2	2	2	1	1	4	3	6	6	5	5	8	7	6	7	9	8	9	9	11	14	14	13	12	
SUN VALLEY	SNOWFALL	2.0											T	T	3.0		T	T	3.0		T			1.0	T		T			T	T	
	SN ON GND	2	T										T	T	3	3	2	2	5	3	1	1	1	2	2	2	1	1	T	T	T	
SWAN FALLS POWER HOUSE	SNOWFALL												1.0																			
	SN ON GND												1	1	1	1	1	1	1													
THREE CREEK	SNOWFALL	1.0										1.0	2.0		4.0	2.0		T	1.0			1.0		T							1.0	
	SN ON GND												2	1	4	5	5	4	2			1	1	1	T						1	
TWIN FALLS 2 NNE	SNOWFALL	T											1.0		2.0	0.5	T	T	1.0					T	1.0							
	SN ON GND												1	T	2	3	2	2	1	T				T	T	T						
WALLACE	SNOWFALL		T		T		2.0	T	T		T	9.0	0.1	0.4	1.0			T	2.0	T		4.0	0.5	T	2.0	T		0.5	T	T	T	
	SN ON GND	T	T				1	T	T	T		9	8	8	8	8	8	8	10	8	8	12	12	12	13	8	7	7	7	7	6	

See reference notes following Station Index

STATION INDEX

Station	Index No.	County	Drainage†	Latitude	Longitude	Elevation	Observation time Temp.	Observation time Precip.	Observer	Refer to tables
ABERDEEN EXP STATION	0010	BINGHAM	12	42 56	112 50	4400	5P	5P	EXPERIMENT STATION	2 3 5 6 7
AMERICAN FALLS 1 SW	0227	POWER	12	42 47	112 52	4316	5P	5P	U S BUR RECLAMATION	2 3 5
ANDERSON DAM	0282	ELMORE	2	43 21	115 28	3882	6P	6P	U S BUR RECLAMATION	2 3 5 7
ARCO	0375	BUTTE	6	43 38	113 18	5320	6P	6P	HAROLD L MANSEN	2 3 5 7
ARROWROCK DAM	0448	ELMORE	2	43 36	115 55	3239	8A	8A	U S BUR RECLAMATION	2 3 5 6 7
ASHTON 1 S	0470	FREMONT	12	44 05	111 27	5100	5P	5P	GUST STEINMANN	2 3 5 7
ATLANTA	0491	ELMORE	2	43 48	115 08	5390	10A	10A	MRS LOUISE ALEXANDER	2 3 5 7 C
ATLANTA SUMMIT	0499	ELMORE	2	43 45	115 14	7590			VAR U S SOIL CON SER	S
AVERY RANGER STATION	0525	SHOSHONE	10	47 15	115 48	2492	5P	5P	U S FOREST SERVICE	2 3 5 7
BALD MOUNTAIN	0540	BLAINE	12	43 39	114 24	8700		MID	NELSON BENNETT	C
BAYVIEW MODEL BASIN	0667	KOOTENAI	9	47 59	116 33	2070	8A	8A	U S NAVY	2 3 5
BENTON DAM	0789	BONNER	9	48 21	116 50	2640		MID	U S FOREST SERVICE	C
BIG CREEK 1 S	0835	VALLEY	11	45 06	115 20	5686	6P	6P	MARIER EDWARDS	2 3 5 7 C
BLACKFOOT	0915	BINGHAM	12	43 11	112 21	4503	6P	6P	EARL RODGERS	2 3 5 7 #
BLACKFOOT DAM	0920	CARIBOU	12	43 00	111 43	6200	7P	7P	FORT HALL IR PROJ	2 3 5 C
BLISS	1002	GOODING	12	42 56	114 57	3269	6P	6P	NORTH SIDE CANAL CO	2 3 5
BOGUS BASIN	1014	BOISE	12	43 46	116 06	6196		VAR	U S SOIL CON SER	S
BOISE LUCKY PEAK DAM	1018	ADA	2	43 32	116 04	2833	4P	4P	CORPS OF ENGINEERS	2 3 5 C
BOISE WB AIRPORT	1022	ADA	2	43 34	116 13	2842	MID	MID	U S WEATHER BUREAU	2 3 5 7 C
BONNERS FERRY 1 SW	1079	BOUNDARY	5	48 41	116 19	1812	5P	5P	CHARLES G HOWARD JR	2 3 5 7 C
BUHL	1217	TWIN FALLS	12	42 35	114 46	3500	5P	5P	WILLIAM A LOW	2 3 5
BUNGALOW RANGER STATION	1244	CLEARWATER	3	46 38	115 30	2250	3P	3P	U S FOREST SERVICE	2 3 5
BURKE 2 NNE	1272	SHOSHONE	4	47 32	115 48	4093	4P	4P	MONTANA POWER CO	2 3 5
BURLEY	1288	CASSIA	12	42 32	113 47	4180	8A	8A	FRANK O REDFIELD	2 3 5
BURLEY FACTORY	1298	CASSIA	12	42 33	113 48	4140		MID	AMALGAMATED SUGAR	C
BURLEY CAA AIRPORT	1303	CASSIA	12	42 32	113 46	4157	MID	MID	U S CIVIL AERO ADM	2 3 5 7
CALDWELL	1380	CANYON	2	43 39	116 41	2372	5S	5S	HAROLD M TUCKER	2 3 5 7
CAMBRIDGE	1408	WASHINGTON	12	44 34	116 41	2650	6P	6P	STUART OOPF	2 3 5
CASCADE 1 NW	1514	VALLEY	8	44 32	116 03	4768	5P	5P	U S BUR RECLAMATION	2 3 5 7 C
CAYUSE CREEK	1577	CLEARWATER	3	46 40	115 04	3714		MID	U S WEATHER BUREAU	C
CENTERVILLE ARBAUGH RCH	1636	BOISE	2	43 58	115 51	4300		6P	MABEL M ARBAUGH	3 7
CHALLIS	1663	CUSTER	11	44 30	114 14	5171	4P	4P	U S FOREST SERVICE	C
CHILLY BARTON FLAT	1671	CUSTER	6	44 02	113 48	6500	5P	5P	GEORGE A MILLER	2 3 5
CLARK FORK 1 ENE	1810	BONNER	9	48 09	116 10	2125	4P	4P	MRS MARY L RALPH	2 3 5 C
CLARKIA RANGER STATION	1831	SHOSHONE	10	47 00	116 15	2800		MID	U S FOREST SERVICE	C
CLIFFS	1898	OWYHEE	13	42 40	117 00	5197	5P	5P	ARTHUR J WHITBY	2 3 5
COBALT BLACKBIRD MINE	1938	LEMHI	11	45 07	114 21	6810	8A	8A	CALERA MINING CO	2 3 5 7
COEUR D'ALENE RS	1956	KOOTENAI	4	47 41	116 45	2152	4P	4P	U S FOREST SERVICE	2 3 5 7 C
CONDA	2071	CARIBOU	12	42 43	111 33	6200	9A	9A	ANACONDA COPPER CO	2 3 5
COTTONWOOD	2154	IDAHO	3	46 03	116 21	3411	6P	6P	LOUIS KLAPPRICH	2 3 5 7
COTTONWOOD 2 SW	2159	IDAHO	3	46 02	116 23	3600		MID	SABI FREI	C
COUNCIL	2187	ADAMS	12	44 44	116 26	2936	5P	5P	PETER E WEST	2 3 5 C
CROUCH 2 NNW	2279	BOISE	8	44 09	115 58	3100		6P	HARRY GRAHAM	3 7 C
DEADWOOD DAM	2385	VALLEY	8	44 19	115 38	5375	5P	5P	CLIFFORD S CODE	2 3 5 7 C
DEADWOOD SUMMIT	2395	VALLEY	11	44 32	115 34	7000		VAR	U S SOIL CON SER	S
DECEPTION CREEK	2422	KOOTENAI	4	47 44	116 29	3060		MID	U S FOREST SERVICE	C
DEER FLAT DAM	2444	CANYON	12	43 35	116 44	2510	7P	7P	U S BUR RECLAMATION	2 3 5
DEER POINT	2451	BOISE	12	43 45	116 06	7150	5P	5P	BOISE VLY BCSTG CO	2 3 5 C
DIXIE	2575	IDAHO	11	45 33	115 28	5610	5P	5P	MRS ZILPHA L WENZEL	2 3 5
DRIGGS	2676	TETON	12	43 43	111 07	6097	9A	9A	EDITH STEVENS	2 3 5
DUBOIS EXP STATION	2707	CLARK	6	44 14	112 14	5462	5P	5P	U S FOREST SERVICE	2 3 5
DUBOIS CAA AIRPORT	2717	CLARK	6	44 10	112 13	5122	MID	MID	U S CIVIL AERO ADM	2 3 5 7 C
ELK CITY	2875	IDAHO	3	45 49	115 26	3975	4P	4P	MRS LORA B VILAS	2 3 5 7
ELK RIVER 1 S	2892	CLEARWATER	3	46 47	116 10	2910	4P	4P	POTLATCH TMBR PRO AN	2 3 5
EMMETT 2 E	2942	GEM	2	43 50	116 32	2500	6P	6P	WAYNE F HARPER	2 3 5
FAIRFIELD RANGER STA	3108	CAMAS	12	43 21	114 48	5065	5P	5P	U S FOREST SERVICE	2 3 5 7
FAIRYLAWN	3113	OWYHEE	13	42 33	116 58	4900	7P	7P	TEX PAYNE	2 3 5
FENN RANGER STATION	3143	IDAHO	3	46 06	115 33	1600	5P	5P	U S FOREST SERVICE	2 3 5 C
FORT HALL INDIAN AGENCY	3297	BINGHAM	12	43 02	112 26	4460	5P	5P	FORT HALL IR PROJ	2 3 5
GARDEN VALLEY RS	3448	BOISE	8	44 04	115 55	3147	5P	5P	U S FOREST SERVICE	2 3 5 7
GILMORE SUMMIT RANCH	3576	CUSTER	11	44 19	113 31	6600		VAR	U S WEATHER BUREAU	S
GLENNS FERRY	3631	ELMORE	12	42 57	115 19	2569	7P	7P	E D STONE	2 3 5 7
GOODING	3677	GOODING	12	42 57	114 43	3569		MID	DAVID MITCHELL	C
GOODING CAA AIRPORT	3682	GOODING	12	42 55	114 46	3696	MID	MID	U S CIVIL AERO ADM	2 3 5 7
GRACE	3732	CARIBOU	12	42 35	111 44	5400	5S	5S	UTAH P & L COMPANY	2 3 5 C
GRAND VIEW	3760	OWYHEE	12	42 59	116 06	2600	5P	5P	W BILADEAU	2 3 5
GRANGEVILLE	3771	IDAHO	3	45 56	116 08	3409	MID	MID	MRS ALVERA FOSTER	2 3 5
GRASMERE	3809	OWYHEE	12	42 23	115 53	5126	5P	5P	BLANCHE PORTLOCK	2 3 5
GRAY	3825	BONNEVILLE	12	43 03	111 22	6450	6P	6P	CLOSED	11/9/55
GROUSE	3882	CUSTER	6	43 42	113 37	6100	6P	6P	MRS BRYAN TAYLOR	2 3 5
HAILEY AIRPORT	3942	BLAINE	12	43 31	114 18	5322	5P	5P	LAURENCE JOHNSON	2 3 5 7
HAMER 4 NW	3964	JEFFERSON	6	43 59	112 15	4796	5P	5P	U S F & W SERVICE	2 3 5 7
HAZELTON	4140	JEROME	12	42 36	114 08	4060	5P	5P	NORTH SIDE CANAL CO	2 3 5
HILL CITY	4268	CAMAS	12	43 18	115 03	5000	5P	5P	CARROLL DAMMEN	2 3 5
HOLLISTER	4295	TWIN FALLS	12	42 21	114 35	4550	5P	5P	SALMON R CAMAL CO	2 3 5
HOWE	4384	BUTTE	6	43 47	113 00	4820		7A	CHARLES D CONGILL	3
IDAHO CITY	4442	BOISE	2	43 50	115 50	3940	5P	5P	R JOHN MELLOR	2 3 5 7
IDAHO CITY 11 SW	4450	BOISE	2	43 43	116 00	5000		5P	MRS BERTHA GARDNER	3 7
IDAHO FALLS 6 NE	4455	BONNEVILLE	12	43 34	111 55	4840	5P	5P	CARROLL SECRIST	2 3 5 C
IDAHO FALLS CAA AIRPORT	4457	BONNEVILLE	12	43 31	112 04	4730	MID	MID	U S CIVIL AERO ADM	2 3 5 7
IDAHO FALLS 42 NW WB	4459	BUTTE	6	43 50	112 41	4790	MID	MID	U S WEATHER BUREAU	2 3 5 C
IDAHO FALLS 46 W WB	4460	BUTTE	6	43 32	112 57	4933	MID	MID	U S WEATHER BUREAU	2 3 5 7 C
IDA VADA	4475	OWYHEE	2	42 01	115 19	6000		VAR	CHRIS CALLEN	S
IRWIN 2 SE	4588	BONNEVILLE	12	43 24	111 18	5300	4P	4P	ANNA FLEMING	2 3 5 7
ISLAND PARK DAM	4598	FREMONT	12	44 25	111 24	6300	5P	5P	U S BUR RECLAMATION	2 3 5 7
JACKSON PEAK	4612	BOISE	8	44 03	115 27	7050		VAR	U S SOIL CON SER	S
JEROME	4670	JEROME	12	42 44	114 31	3785	5P	5P	FRED BEER	2 3 5
KAMIAH 1 NE	4793	LEWIS	3	46 14	116 01	1190		8A	MRS MARY E LUNDERS	3
KELLOGG	4831	SHOSHONE	4	47 32	116 08	2305	9A	9A	IRVING H LASKEY	2 3 5
KETCHUM 17 WSW	4840	BLAINE	12	43 37	114 41	8421		MID	U S FOREST SERVICE	C
KOOSKIA	5011	IDAHO	3	46 09	115 59	1261	4P	4P	E T GILROY	2 3 5
KUNA 2 NNE	5038	ADA	2	43 31	116 24	2685	6P	6P	HARRY U GIBSON	2 3 5
LEADORE	5169	LEMHI	11	44 41	113 22	6100		MID	RODNEY H TOBIAS	C
LEWISTON WATER PLANT	5236	NEZ PERCE	3	46 25	117 01	743	5P	5P	LEWISTON WATER DEPT	2 3 5 7
LEWISTON WB AIRPORT	5241	NEZ PERCE	3	46 23	117 01	1413	MID	MID	U S WEATHER BUREAU	2 3 5 7 C
LIFTON PUMPING STATION	5275	BEAR LAKE	1	42 07	111 18	5926	5P	5P	UTAH P & L COMPANY	2 3 5 6
LOLO PASS	5356	IDAHO	3	46 38	114 33	5700		VAR	U S FOREST SERVICE	S
LOWMAN	5414	BOISE	8	44 05	115 38	3794	5P	5P	JAMES D CHAPMAN	2 3 5 7 S
MACKAY RANGER STATION	5462	CUSTER	6	43 55	113 37	5897	5P	5P	U S FOREST SERVICE	2 3 5 7 C
MALAD	5544	ONEIDA	1	42 11	112 16	4420	7P	7P	J L CROWTHER	2 3 5 C
MALAO CAA AIRPORT	5559	ONEIDA	1	42 10	112 19	4480	MID	MID	U S CIVIL AERO ADM	2 3 5 7
MALTA RANGER STATION	5567	CASSIA	12	42 19	113 22	4540		MID	U S FOREST SERVICE	C
MAY RANGER STATION	5685	LEMHI	11	44 36	113 55	5066	6P	6P	U S FOREST SERVICE	2 3 5 7
MC CALL	5708	VALLEY	8	44 54	116 07	5025	4P	4P	U S FOREST SERVICE	2 3 5 7
MC CAMMON	5716	BANNOCK	12	42 39	112 12	4774	6P	6P	R F LINDENSCHMITT	2 3 5
MERIDIAN 1 W	5841	ADA	2	43 37	116 25	2620	5P	5P	JAMES W DOSS	2 3 5
MESA	5859	ADAMS	12	44 37	116 26	3244	6P	6P	DON DAVIS	2 3 5 7
MINIOOKA DAM	5980	MINIDOKA	12	42 40	113 29	4280	5P	5P	U S BUR RECLAMATION	2 3 5 6
MONTPELIER RANGER STA	6053	BEAR LAKE	1	42 19	111 18	5943	8A	8A	U S FOREST SERVICE	2 3 5
MOORE CREEK SUMMIT	6077	BOISE	2	43 56	115 40	5990		VAR	U S SOIL CON SER	C 5
MOOSE CREEK RANGER STA	6087	IDAHO	3	46 08	114 55	2400		MID	U S FOREST SERVICE	C
MOSCOW U OF I	6152	LATAH	7	46 44	117 00	2628	5P	5P	UNIVERSITY OF IDAHO	2 3 5 6
MOUNTAIN HOME 1 NE	6174	ELMORE	12	43 08	115 42	3180	5P	5P	R B GOWEN	2 3 5 C
MULLAN PASS CAA	6237	SHOSHONE	4	47 27	115 41	6022	MID	MID	U S CIVIL AERO ADM	2 3 5 7
NAMPA 2 NW	6300	CANYON	2	43 37	116 35	2470	8A	8A	AMALGAMATED SUGAR	2 3 5
NEW MEADOWS RANGER STA	6388	ADAMS	11	44 58	116 17	3860	8A	8A	U S FOREST SERVICE	2 3 5
NEZPERCE 2 E	6424	LEWIS	3	46 15	116 12	3850	7P	7P	JOHN KOEPL	2 3 5 7
NEZ PERCE PASS	6430	LEMHI	11	45 43	114 30	6575		VAR	U S FOREST SERVICE	S
OAKLEY	6542	CASSIA	12	42 15	113 53	4600	6P	6P	HERBERT J HARDY	2 3 5 7
OBSIDIAN 4 NNE	6553	CUSTER	11	44 03	114 48	6910	5P	5P	HARJORIE L SHAW	2 3 5 7
OLA 5 S	6590	GEM	8	44 07	116 17	2962	5P	5P	MRS DOROTHY HALLY	2 3 5 C
OROFINO	6681	CLEARWATER	3	46 29	116 15	1027	4P	4P	U S FOREST SERVICE	2 3 5
PALISADES DAM	6764	BONNEVILLE	12	43 22	111 14	5392	4P	4P	U S BUR RECLAMATION	2 3 5 6
PARMA EXPERIMENT STA	6844	CANYON	2	43 47	116 57	2224	5P	5P	STATE EXP STATION	2 3 5
PAUL 1 E	6877	MINIDOKA	12	42 37	113 45	4200	8A	8A	AMALGAMATED SUGAR	2 3 5
PAYETTE	6891	PAYETTE	8	44 05	116 56	2110	5P	5P	JULIAN M FIELD	2 3 5 7
PIERCE RANGER STATION	7049	CLEARWATER	3	46 30	115 48	3175	8A	8A	U S FOREST SERVICE	2 3 5 7 C
PINE 1 N	7077	ELMORE	2	43 30	115 18	4220		VAR	U S GEO SURVEY	S
PLUMMER 3 WSW	7188	BENEWAH	4	47 19	116 57	2970		MID	U S OFF IND AFFAIRS	C
POCATELLO WB AIRPORT	7211	BANNOCK	12	42 55	112 36	4444	MID	MID	U S WEATHER BUREAU	2 3 5 7 C
PORTHILL	7264	BOUNDARY	5	49 00	116 30	1800	5P	5P	R E DENHAM	2 3 5 7
POTLATCH 1 SE	7301	LATAH	7	46 54	116 52	2586	6P	6P	HENRY J FITCH	2 3 5 7
PRAIRIE	7327	ELMORE	2	43 30	115 35	4670		MID	ORA L ENGELMAN	C
PRESTON SUGAR FACT 2 SE	7353	FRANKLIN	1	42 05	111 52	4718	4P	4P	C M CRABTREE	2 3 5
PRIEST RIVER EXP STA	7386	BONNER	9	48 21	116 50	2380	5P	5P	U S FOREST SERVICE	2 3 5 7
PUNGO CREEK	7433	VALLEY	11	44 45	115 04	4800		VAR	M EDWARD BUDELL	S
PUTNAM MOUNTAIN	7465	BINGHAM	12	43 02	112 03	6300		VAR	FORT HALL IR PROJ	S
RICHFIELD	7673	LINCOLN	12	43 04	114 09	4306	5P	5P	LESLIE F BUSHBY	2 3 5
RIGGINS RANGER STATION	7706	IDAHO	11	45 25	116 19	1840	4P	4P	U S FOREST SERVICE	2 3 5 7
RUPERT	7968	MINIDOKA	12	42 37	113 41	4204	8A	8A	MINIDOKA IR PROJ	2 3 5
SAINT ANTHONY	8022	FREMONT	12	43 58	111 40	4968	7P	7P	E M JERGENSEN	2 3 5
SAINT MARIES	8062	BENEWAH	10	47 19	116 34	2140	3P	3P	U S FOREST SERVICE	2 3 5
SALMON	8076	LEMHI	11	45 11	113 53	3949	MID	MID	U S WB OBSERVER	2 3 5
SANDPOINT EXP STATION	8137	BONNER	9	48 17	116 34	2100	5P	5P	STATE EXP STATION	2 3 5 7 C
SHAKE CREEK RANGER STA	8303	ELMORE	2	43 37	115 10	4730		VAR	U S FOREST SERVICE	S
SMOSHONE	8380	LINCOLN	12	42 57	114 24	3955	5P	5P	JOSEPH WILLIAMSON	2 3 5
SOLDIER CREEK RS	8548	CAMAS	12	43 30	114 50	5755		VAR	U S FOREST SERVICE	S
SPENCER RANGER STATION	8604	CLARK	6	44 21	112 11	5883	5P	5P	U S FOREST SERVICE	2 3 5 7
SPRINGFIELD 1 SE	8626	BINGHAM	12	43 04	112 41	4405	6P	6P	MRS RAYMOND RUFF	2 3 5
STIBNITE	8738	VALLEY	11	44 54	115 20	6550	8A	8A	BRADLEY MINING CO	2 3 5 7
STREVELL	8786	CASSIA	12	42 01	113 13	5280	6P	6P	IDAHO STATE POLICE	2 3 5
SUGAR	8818	MADISON	12	43 53	111 45	4886	5P	5P	J KENNETH THATCHER	2 3 5
SUN VALLEY	8906	BLAINE	12	43 41	114 21	5821	5P	5P	EDWARD F SEAGLE	2 3 5 7 C
SWAN FALLS POWER HOUSE	8928	ADA	12	43 15	116 23	2323	5P	5P	IDAHO POWER COMPANY	2 3 5 7
TETONIA EXP STATION	9065	TETON	12	43 51	111 16	5904	6P	6P	EXPERIMENT STATION	2 3 5 C
THREE CREEK	9119	OWYHEE	12	42 03	115 10	5400	6P	6P	MRS L E TANNER	2 3 5 7
TRINITY LAKE GUARD STA	9202	ELMORE	2	43 38	115 26	7400		VAR	U S SOIL CON SER	S
TROUTDALE GUARD STATION	9233	ELMORE	2	43 43	115 38	3475		VAR	U S SOIL CON SER	S
TWIN FALLS 2 NNE	9296	TWIN FALLS	12	42 35	114 28	3770	5P	5P	U S BUR ENTOMOLOGY	2 3 5 7
TWIN FALLS 3 SE SUG FACT	9299	TWIN FALLS	12	42 32	114 25	3770	8A	8A	AMALGAMATED SUGAR	2 3 5
VIENNA	9422	BLAINE	11	43 49	114 51	8800		VAR	U S SOIL CON SER	S
WALLACE	9493	SHOSHONE	4	47 28	115 56	2770	6P	6P	W FEATHERSTONE JR	2 3 5 7
WALLACE WOODLAND PARK	9498	SHOSHONE	4	47 30	115 53	2950	7A	7A	VERN E COLLINS	2 3 5 C
WEISER 1 S	9638	WASHINGTON	12	44 14	116 57	2120	5P	5P	MERVIN V LING	2 3 5
WINCHESTER 1 SE	9840	LEWIS	3	46 14	116 36	3950	4P	4P	HALLACK-HOWARD LBR CO	2 3 5
NEW STATIONS										
GRAY 6 NNW	3828	BONNEVILLE	12	43 08	111 26	6375	5P	5P	MRS VERLA E COLLINS	2 3 5 7
IDAHO FALLS 16 SE	4436	BONNEVILLE	12	43 21	111 47	5712		5P	GEORGE W MEYERS	3
RIRIE 12 ESE	7727	BONNEVILLE	12	43 32	111 32	5676		5P	MRS VELMA L SMOUT	3

† 1 BEAR, 2 BOISE, 3 CLEARWATER, 4 COEUR D'ALENE, 5 KOOTENAI, 6 LOST, 7 PALOUSE, 8 PAYETTE, 9 PEND OREILLE, 10 ST. JOE, 11 SALMON, 12 SNAKE, 13 OWYHEE.

REFERENCE NOTES

The four-digit identification numbers in the index number column of the Station Index are assigned on a state basis. There will be no duplication of numbers within a state.

Figures and letters following the station name, such as 12 SSW, indicate distance in miles and direction from the post office.

Observation times given in the Station Index are in local standard time.

Delayed data and corrections will be carried only in the June and December issues of this bulletin.

Monthly and seasonal snowfall and heating degree days for the preceding 12 months will be carried in the June issue of this bulletin.

Stations appearing in the Index, but for which data are not listed in the tables,are either missing or received too late to be included in this issue.

Unless otherwise indicated, dimensional units used in this bulletin are: Temperatures in °F., precipitation and evaporation in inches, and wind movement in miles. Degree days are based on a daily average of 65° F.

Evaporation is measured in the standard Weather Bureau type pan of 4-foot diameter unless otherwise shown by footnote following Table 6.

Sleet and bail were included in snowfall averages in Table 1, beginning January 1949.

Amounts in Table 3 are from non-recording gage, unless otherwise indicated.

Data in Tables 3, 5, 6 and snowfall in Table 7, when published, are for the 24 hours ending at time of observation. See the Station Index for observation time.

Snow on ground in Table 7 is at observation time for all except Weather Bureau and CAA Stations. For these stations snow on ground values are at 4:30 a.m., PST and 5:30 a.m., MST. WTR EQUIV in Table 7 means the water equivalent of snow on the ground. It is measured at selected stations when the depth of snow on the ground is two inches or more.

Water equivalent samples, as published in Table 7, are necessarily taken from different points for successive observations; consequently occasional drifting and other causes of local variability in the snowpack result in apparent inconsistencies in the record.

- No record in Tables 3, 6, 7 and the Station Index. No record in Tables 2 and 5 is indicated by no entry.

+ And also on a later date or dates.

* Amounts included in following measurement, time distribution unknown.

Thermometers are generally exposed in a shelter located a few feet above sod-covered ground; however, the reference indicates that the thermometers are exposed in a shelter located on the roof of a building.

// Gage is equipped with a windshield.

AM Data based on an observational day ending before noon.

AR This entry in time of observation column in Station Index means after rain.

B Adjusted to a full month.

C In the "Refer to Tables" column in the Station Index the letter "C" indicates recorder stations. These stations are processed for special purposes and are published later in Hourly Precipitation Data.

E Water equivalent of snowfall wholly or partly estimated, using a ratio of 1 inch water equivalent to every 10 inches of new snowfall.

M One or more days of record missing; see Table 5 for detailed daily record. Degree Day data, if carried for this station, have been adjusted to represent the value for the full month.

R Amounts from recording gage. (These amounts are essentially accurate but may vary slightly from the amounts to be publisbed later in Hourly Precipitation Data.)

S Storage precipitation station. Precipitation measurements, made at irregular intervals, will be publisbed in the July or August or delayed data December issue of tbis publication.

SS This entry in time of observation column in Station Index means sunset.

T Trace, an amount too small to measure.

V Includes total for previous month.

VAR This entry in time of observation column in Station Index means variable.

Additional information regarding the climate of Idaho may be obtained by writing to any Weather Bureau Office or to the State Climatologist at Weather Bureau Airport Station, Box 1718, Boise, Idaho.

Subscription Price: 20 cents per copy, monthly and annual; $2.50 per year. (Yearly subscription includes the Annual Summary.) Checks and money orders should be made payable to the Superintendent of Documents. Remittances and correspondence regarding subscriptions should be sent to the Superintendent of Documents, Government Printing Office, Washington 25, D.C.

NWRC, Asheville, N.C. -- 12/23/55 -- 825

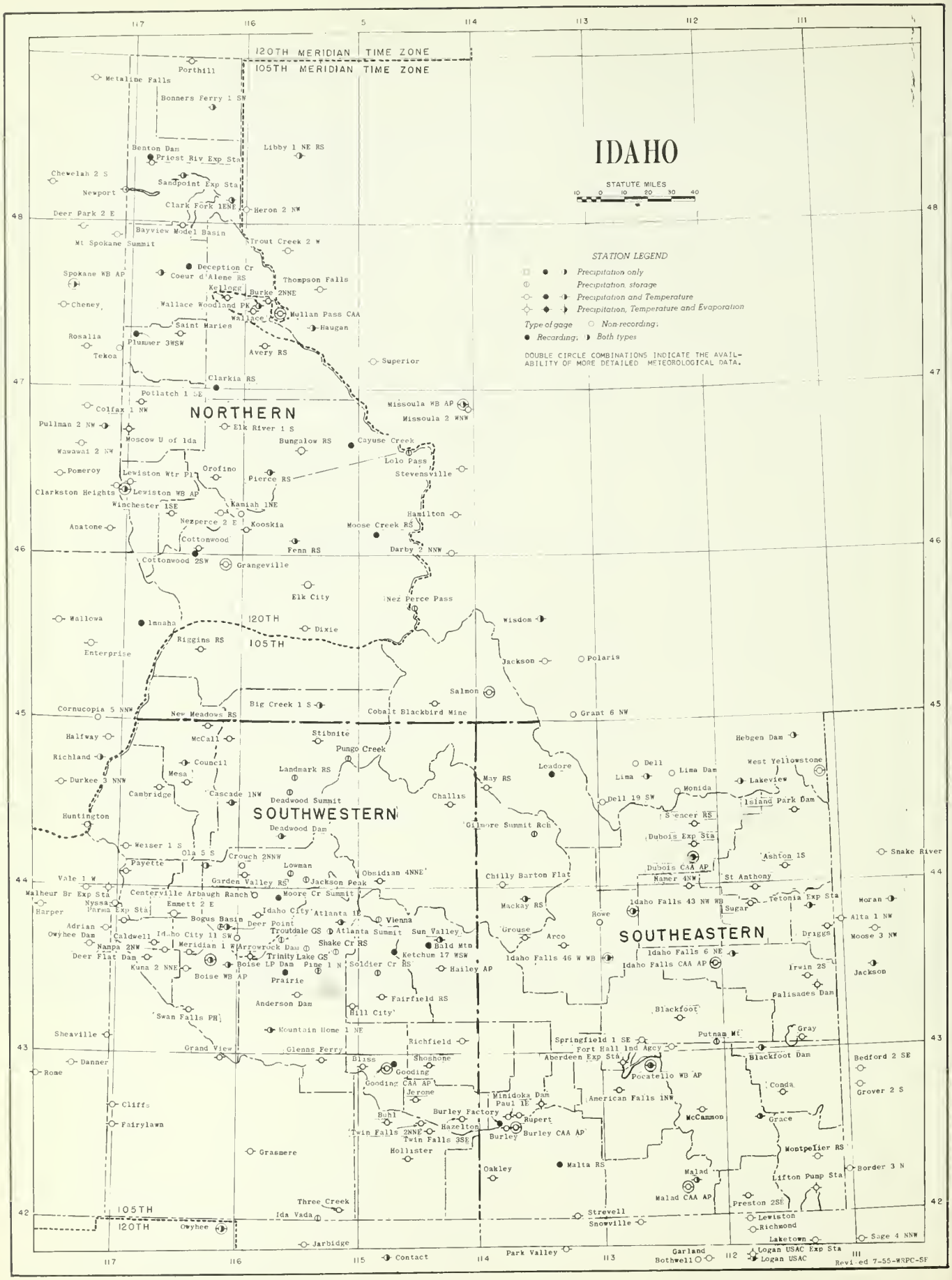
IDAHO
STATUTE MILES
STATION LEGEND
Precipitation only
Precipitation, storage
Precipitation and Temperature
Precipitation, Temperature and Evaporation
Type of gage
Non-recording;
Recording;
Both types
DOUBLE CIRCLE COMBINATIONS INDICATE THE AVAILABILITY OF MORE DETAILED METEOROLOGICAL DATA.
120TH MERIDIAN TIME ZONE
105TH MERIDIAN TIME ZONE
NORTHERN
SOUTHWESTERN
SOUTHEASTERN
Porthill
Metaline Falls
Bonners Ferry 1 SW
Benton Dam
Priest Riv Exp Sta
Libby 1 NE RS
Chewelah 2 S
Newport
Sandpoint Exp Sta
Clark Fork 1ENE
Heron 2 NW
Deer Park 2 E
Bayview Model Basin
Mt Spokane Summit
Trout Creek 2 W
Deception Cr
Spokane WB AP
Coeur d'Alene RS
Thompson Falls
Kellogg
Burke 2NNE
Cheney
Wallace Woodland Pk
Wallace
Mullan Pass CAA
Saint Maries
Haugan
Rosalia
Plummer 3WSW
Tekoa
Avery RS
Superior
Clarkia RS
Potlatch 1 SE
Colfax 1 NW
Missoula WB AP
Missoula 2 WNW
Pullman 2 NW
Elk River 1 S
Moscow U of Ida
Bungalow RS
Cayuse Creek
Wawawai 2 NW
Lolo Pass
Pomeroy
Orofino
Stevensville
Lewiston Wtr Pl
Pierce RS
Clarkston Heights
Lewiston WB AP
Winchester 1SE
Kamiah 1NE
Hamilton
Anatone
Nezperce 2 E
Kooskia
Moose Creek RS
Cottonwood
Fenn RS
Darby 2 NNW
Cottonwood 2SW
Grangeville
Elk City
Nez Perce Pass
Wallowa
Imnaha
Dixie
Wisdom
Riggins RS
Enterprise
Jackson
Polaris
Salmon
Cornucopia 5 NNW
New Meadows RS
Big Creek 1 S
Cobalt Blackbird Mine
Grant 6 NW
Halfway
McCall
Stibnite
Hebgen Dam
Richland
Council
Pungo Creek
Dell
Durkee 3 NNW
Mesa
Landmark RS
Leadore
Lima
Lima Dam
West Yellowstone
Cambridge
Cascade 1NW
Deadwood Summit
May RS
Monida
Lakeview
Challis
Dell 19 SW
Island Park Dam
Huntington
Deadwood Dam
Gilmore Summit Rch
Spencer RS
Dubois Exp Sta
Weiser 1 S
Ola 5 S
Crouch 2NNW
Ashton 1S
Snake River
Payette
Lowman
Dubois CAA AP
Vale 1 W
Garden Valley RS
Jackson Peak
Obsidian 4NNE
Chilly Barton Flat
Namer 4NW
St Anthony
Malheur Br Exp Sta
Centerville Arbaugh Ranch
Moore Cr Summit
Tetonia Exp Sta
Harper
Nyssa
Parma Exp Sta
Emmett 2 E
Mackay RS
Idaho Falls 43 NW WB
Sugar
Moran
Adrian
Idaho City
Atlanta 1E
Rowe
Bogus Basin
Deer Point
Vienna
Alta 1 NW
Owyhee Dam
Caldwell
Idaho City 11 SW
Troutdale GS
Atlanta Summit
Sun Valley
Grouse
Arco
Drigg
Moose 3 NW
Nampa 2NW
Meridian 1 W
Arrowrock Dam
Shake Cr RS
Bald Mtn
Deer Flat Dam
Trinity Lake GS
Ketchum 17 WSW
Idaho Falls 46 W WB
Idaho Falls 6 NE
Kuna 2 NNE
Boise LP Dam
Pine 1 N
Soldier Cr RS
Hailey AP
Idaho Falls CAA AP
Irwin 2S
Jackson
Boise WB AP
Prairie
Anderson Dam
Fairfield RS
Palisades Dam
Swan Falls PH
Hill City
Blackfoot
Sheaville
Mountain Home 1 NE
Gray
Grand View
Glenns Ferry
Richfield
Springfield 1 SE
Putnam Mt
Fort Hall Ind Agcy
Danner
Bliss
Shoshone
Aberdeen Exp Sta
Blackfoot Dam
Bedford 2 SE
Rome
Gooding
Pocatello WB AP
Gooding CAA AP
Conda
Grover 2 S
Jerome
Minidoka Dam
Paul 1E
American Falls 1NW
Cliffs
Burley Factory
McCammon
Grace
Fairylawn
Buhl
Rupert
Hazelton
Twin Falls 2NNE
Twin Falls 3SE
Burley
Burley CAA AP
Montpelier RS
Grasmere
Hollister
Malta RS
Oakley
Malad
Lifton Pump Sta
Border 3 N
Malad CAA AP
Three Creek
Preston 2SE
Ida Vada
Strevell
Snowville
Lewiston
Richmond
Owyhee
Laketown
Sage 4 NNW
Jarbidge
Contact
Park Valley
Garland
Bothwell
Logan USAC Exp Sta
Logan USAC
Revised 7-55-WRPC-SF

30.18/10:58/12
AGRICULTURAL REFERENCE DEPARTMENT
CLEMSON COLLEGE LIBRARY

U. S. DEPARTMENT OF COMMERCE
SINCLAIR WEEKS, Secretary
WEATHER BUREAU
F. W. REICHELDERFER, Chief

CLIMATOLOGICAL DATA

IDAHO

DECEMBER 1955
Volume LVIII No. 12

ASHEVILLE: 1956

WEATHER SUMMARY

This was the third wettest December in Idaho's climatological history, only those of 1917 and 1933 having had larger precipitation averages. All areas in the State recorded above normal moisture, with especially large excesses with respect to the normal in the southern part of the State. Snowfall averaged 162 percent of the mean of the previous fifty-seven years, and was the sixth greatest December average of record in spite of the fact that over all except the northern part of the State temperatures averaged well above normal and much of the month's precipitation occurred as rain. Heavy precipitation during the week preceding Christmas resulted in the highest floods of record on the Payette and Weiser Rivers, heavy flooding on the Little Salmon River, and considerable local flooding in several other areas of the State. Damage to highways and bridges, streets and city installations, and to farmland was extensive in some localities. Wind movement was considerably above average in most areas and there were numerous reports of wind damage to buildings and facilities. Blowing and drifting snow hindered or temporarily suspended traffic on roads and highways in some places during the month.

The first twelve days of the month were mostly stormy, with the most frequent and widespread precipitation in the north but with several days of statewide storminess. Temperatures averaged below normal during this period, although the 6th and 12th were somewhat warmer than normal. Strong, gusty winds occurred on several of these days. Lewiston recorded gusts to 58 m.p.h. on the 11th; chinook winds with considerable drop in the snow depth were reported by several stations the 11th and 12th; Wallace reported wind damage to power and telephone lines the 11th and 12th. There was almost no precipitation recorded the 13th and 14th, and temperatures dropped sharply over the entire State as cold air moved in from the north. Most stations in the southern portion and many in the northern part reported the month's minimum temperature the 13th to 15th. Storminess was renewed on the 15th in the north and the 16th elsewhere, continuing with only minor interruptions on until the 28th. By the 17th appreciable warming was apparent over the southern part of the State as vast currents of warm, moisture-laden air associated with the movement of the storm systems battering the Pacific coast reached inland. By the 21st, the whole State was abnormally warm, and most of the southern portion, particularly the southeast, remained so for the rest of the month. Maximum temperatures were predominantly reported the 22d and 23d when average temperatures over all except the northern portion of the State ran 20° to 25° above normal. During the abnormally warm period, rain was recorded up to very high levels for wintertime, and snow was melted by the rain and warm winds. The exceptionally heavy precipitation the 21st - 23d, running to over two inches in a 24-hour period in several places, combined with runoff from melting snow, produced record floods in some areas and serious flooding in numerous localities. Traffic was made hazardous in affected localities when numerous roads were blocked by slides or partially eroded away, and in many areas thawing made roads slippery and dangerous. There were numerous minor highway accidents. Strong, gusty winds around the 18th and 19th, the 21st - 23d, and again on the 26th caused interruptions to power and communication lines and did considerable harm locally, damaging buildings and installations and uprooting trees. In some communities, blowing and drifting snow blocked highway traffic. Sandpoint Experiment Station reported schools closed in Bonner County because of drifting snow in a 40 - 50 m.p.h. wind the 18th and 19th. Nighttime temperatures below freezing from the 24th on reduced the possibility of further flooding in many affected localities. Precipitation practically ceased the 28th, and the 29th and 30th were for the most part without rain or snowfall. The month ended, however, with a renewal of storminess over large areas of the State.

Precipitation averaged 1.89 inches above normal on a Statewide basis, and percentagewise the largest excesses were in the two southern divisions where precipitation has been deficient since September. The Southwestern Division averaged 209 percent of normal December precipitation and the Southeastern 233 percent. Deadwood Dam recorded 11.82 inches for the month, 5.60 inches above normal, for the largest monthly total. Large areas in the south-central part of the State and along the southeast border averaged in excess of 300 percent of normal, with the Howe-Grouse area running 4 to 5 times normal amounts. At most stations, the largest 24-hour total was recorded during the heavy storm of the 22d - 24th. The largest 24-hour catch in the State was 2.55 inches at Idaho City 11 SW on the 22d. The smallest monthly amount was 0.95 inch at Strevell. Runoff and streamflow were excessive over most of the State, a result of heavy rainfall up to relatively high elevations combined with heavy runoff from melting snow. Water erosion of soils, river channels, highway and railroad embankments, and the like, was extensive in some areas, and damage to low-lying farmlands in some of the basins by submergence was heavy. Greatest damage was in the Payette and Weiser River basins where the floods were of record-breaking proportions. Maximum crests were reached the 22d or 23d, with rather rapid subsiding of flood waters thereafter. Snowfall averaged 21.0 inches for the month, more than half again the average for December. Substantial snowpack at the end of the month was more or less restricted to higher elevations. Mullan Pass reported 80 inches the 31st, Big Creek 3 S 27 inches, Burke 2 NNE 40 inches, Cobalt Blackbird Mine 30, Deadwood Dam 35, Dixie 33, Island Park Dam 36, Pierce Ranger Station 26, and Stibnite 36, to name stations with relatively deep snow cover.

Temperature over the State averaged 2.0° above normal for the month. In the Northern Division which was under the influence of the warm southwesterly air flow for a much briefer period than the rest of the State temperatures averaged 2.5° below normal. In the Southwestern Division the anomaly was 2.9° above normal, and in the Southeastern Division 4.2° above. At Lewiston, the maximum temperature of 57° on the 26th was a December record. The 62°-reading at Boise on the 22d equalled the previous December record at the airport location. The highest temperature for the State was 68° at Grand View on the 22d; the lowest was -32° at Gray 6 NNW on the 15th.

The range feed condition remained good, improving slightly over November. Livestock continued in good to very good condition.

H. C. Steffan

SEVERE STORM OF DECEMBER 22 - 23

A vigorous storm front, moving in from the west, brought extremely strong winds to northern Idaho on the afternoon and evening of December 22. One fatality occurred when a woman was struck and pinned to the ground by a falling tree near her home in the Wolf Lodge district near Coeur d'Alene. Falling trees also did extensive damage to buildings and power and communications facilities in the Coeur d'Alene area, while general light damage occurred over the entire St. Joe National Forest with heaviest losses at higher elevations. Winds of 60 m.p.h. were reported at Moscow, Sandpoint, and Coeur d'Alene, with a peak gust of about 90 m.p.h. at the Coeur d'Alene Air Terminal. At Sandpoint damages of over $15,000 were reported to a hangar at the airport and to a two-plane float hangar at the city dock. Some damage to a hangar was also reported at the Coeur d'Alene airport and extensive minor structural damage, including numerous instances of broken plate glass windows, was reported throughout the northern part of the State.

Another storm, beginning with development of a low pressure center southwest of the State on December 22d, produced damaging winds in parts of southern Idaho. A small barn was overturned on the outskirts of Nampa during the afternoon of the 22d, and that night roofs of several buildings were shattered in Franklin County. During that night and the morning of the 23d winds reached gale force in the south-central part of the State, overturning and damaging an airplane at Joslin Field and wrecking a 65-foot section of the fence surrounding the baseball park at Twin Falls, blowing down numerous trees, damaging buildings, scattering stacked hay, and breaking utility lines throughout the area from Twin Falls to Burley. The peak gust reported at the Burley Airport reached 71 m.p.h.

FLOODS OF DECEMBER 22 - 23

Rapid increases in streamflow on December 22 resulted in unseasonable floods on the Payette, Weiser, Little Salmon, and Middle Fork of the Boise River, and on two or three smaller streams in southwestern Idaho. Flooding also occurred on a portion of the Big Lost River and one of its main tributaries, Antelope Creek. Preliminary flow determinations by U.S.G.S. on the Payette River below Black Canyon Dam (Emmett 5 NE) indicate a peak flow of 22,800 c.f.s. sustained from about midnight December 22 to 7:00 a.m. on the 23d. This equals the record flow of May 1, 1938. Preliminary figures for the Weiser River below Crane Creek show a peak discharge of 19,900 c.f.s., the highest on record. There is no gaging station on the Little Salmon but indications are that near-record flow occurred there too. On Moore Creek and its tributaries, such as Grimes and Clear Creeks, and along the Middle Fork of the Boise River, flooding also occurred, with much damage to roads reported. Peak flow on Moore Creek was reported as 5,530 c.f.s., and at Twin Springs, on the Middle Fork of the Boise, 10,200 c.f.s. Both are near-record discharges. Squaw Creek, which empties into the Black Canyon Reservoir on the Payette, experienced "the worst flood of the last quarter century". Water rose six inches

(Continued on following page)

SUPPLEMENTAL DATA

Station	Wind direction: Prevailing	Wind direction: Percent of time from prevailing	Wind speed m. p. h.: Average	Wind speed m. p. h.: Fastest mile	Wind speed m. p. h.: Direction of fastest mile	Wind speed m. p. h.: Date of fastest mile	Relative humidity averages percent: 5:30A MST	Relative humidity averages percent: 11:30A MST	Relative humidity averages percent: 5:30P MST	Relative humidity averages percent: 11:30P MST	Number of days with precipitation: Trace	01–09	10–49	50–99	1.00–1.99	2.00 and over	Total	Percent of possible sunshine	Average sky cover sunrise to sunset
8015E W8 AIRPORT	5E	37	13.4	35	5E	5	78	70	71	77	3	12	5	0	1	0	21	37	7.6
IDAHO FALLS 42 NW W8	-	-	6.8	41@	55E	22	-	-	-	-	1	13	6	1	0	0	21	-	-
IDAHO FALLS 46 W W8	-	-	9.0	43@	5W	23	-	-	-	-	4	10	7	0	0	0	21	-	-
LEWISTON W8 AIRPORT	-	-	-	-	-	-	95	90	76	-	6	10	5	0	0	0	21	-	9.2
POCATELLO W8 AIRPORT	5	23	15.8	43	5	19	80	74	73	78	10	11	4	0	0	0	25	37	9.0

@ MAXIMUM HOURLY AVERAGE

COMPARATIVE DATA

Table 1

DECEMBER

Year	Temperature: Average	Temperature: Highest	Temperature: Lowest	Precipitation: Average	Precipitation: Average snowfall
1893	30.2	60	-13	1.61	-
1894	24.7	84	-22	1.90	-
1895	23.7	60	-23	1.79	-
1896	31.1	60	-10	2.04	-
1897	26.0	57	-27	2.74	-
1898	20.2	54	-29	1.03	8.0
1899	26.1	61	-32	1.79	12.1
1900	31.0	58	-34	1.40	4.0
1901	29.0	64	-20	1.88	8.7
1902	27.2	65	-25	2.29	15.7
1903	27.0	64	-16	1.08	7.4
1904	28.1	60	-35	1.91	13.6
1905	23.4	60	-22	1.65	13.2
1906	32.2	61	-11	2.90	13.3
1907	28.7	59	-33	2.55	12.6
1908	25.8	56	-31	1.18	9.2
1909	20.1	55	-28	1.91	15.0
1910	29.9	63	-12	1.49	5.2
1911	24.6	59	-26	1.33	17.0
1912	26.0	61	-22	1.61	13.5
1913	24.1	56	-21	1.51	15.7
1914	19.4	63	-33	.67	7.1
1915	26.3	65	-44	2.40	17.2
1916	21.1	58	-42	2.35	24.0
1917	36.5	82	- 6	4.06	7.6
1918	25.7	65	-32	.94	5.5
1919	18.9	66	-50	1.52	14.4
1920	27.6	62	-34	2.67	16.6
1921	27.6	69	-20	1.92	5.3
1922	24.0	60	-28	2.73	22.9
1923	25.0	60	-31	1.63	12.0
1924	18.6	62	-50	2.18	18.9
1925	31.0	64	-18	1.71	5.9
1926	25.5	64	-37	1.78	14.6
1927	20.2	61	-38	1.74	19.6
1928	21.8	67	-28	1.51	13.1
1929	32.4	75	-12	2.79	7.6
1930	18.5	51	-29	.66	6.8
1931	22.1	58	-30	2.61	21.0
1932	18.9	65	-34	1.96	19.2
1933	34.0	75	-16	4.03	13.3
1934	27.4	62	-17	1.89	15.6
1935	24.5	55	-24	1.25	8.0
1936	28.1	65	-24	1.61	11.5
1937	30.3	64	-16	3.12	14.2
1938	28.6	64	-30	1.30	9.1
1939	34.1	74	-22	2.10	4.8
1940	30.1	64	-26	1.64	6.9
1941	29.1	67	-27	3.27	15.5
1942	28.2	65	-28	3.37	21.3
1943	28.0	65	-35	.98	4.7
1944	25.0	59	-25	1.33	9.6
1945	25.3	66	-36	2.75	13.3
1946	31.3	63	-25	2.04	7.2
1947	28.1	61	-22	1.28	9.6
1948	19.7	56	-36	2.86	29.3
1949	26.3	60	-27	1.72	20.5
1950	32.4	61	-18	2.11	10.5
1951	22.6	57	-40	3.28	36.0
1952	27.9	61	-30	2.08	17.4
1953	27.6	62	-19	1.75	12.8
1954	24.7	65	-33	1.34	11.3
1955	28.3	68	-32	3.85	21.0
ALL YEARS	25.9			2.00	

TEMPERATURE AND PRECIPITATION AVERAGES IN THIS TABLE HAVE BEEN WEIGHTED ACCORDING TO AREA.

WEATHER SUMMARY (Continued)

above the Ola bridge, inundating several hundred yards of highway and extensive areas of farmland which suffered considerable damage from erosion. Flow on Antelope Creek, and the resultant rise on the Big Lost River, have not yet been determined, but along Antelope Creek, and particularly where it empties into the Big Lost, flooding of farms and damage to roads and bridges was extensive. On the afternoon of the 23d a flash flood on Reynolds Creek in Owyhee County washed out a section of the Marsing-Murphy road and covered several farms with mud and debris.

Causes of the heavy flooding are to be found in the unusual concentration of precipitation in a period of about five days, plus an unseasonably warm spell, culminating in near-record temperatures on the 22d, and the resultant melting and runoff of much snow at intermediate elevations. Precipitation recorded at cooperative climatological stations in the affected basins totaled from about 3-1/2 inches to more than 8 inches during the period December 16th - 23d. Beginning generally on the 16th, precipitation fell mostly as snow for a period of 3 or 4 days, turning to rain and increasing in intensity through the 22d and into the 23d, when with a general drop in temperature over the region the precipitation finally turned to snow and the heavy runoff subsided.

A. B. Carpenter

See reference notes following Station Index

CLIMATOLOGICAL DATA

TABLE 2

IDAHO
DECEMBER 1955

Station	Temperature: Average Maximum	Average Minimum	Average	Departure From Normal	Highest	Date	Lowest	Date	Degree Days	No. of Days: Max. 90° or Above	Max. 32° or Below	Min. 32° or Below	Min. 0° or Below	Precipitation: Total	Departure From Normal	Greatest Day	Date	Snow, Sleet, Hail: Total	Max. Depth on Ground	Date	No. of Days: .10 or More	.50 or More	1.00 or More
NORTHERN DIVISION																							
AVERY RS	35.5	23.0	29.3	0.4	47	22	- 1	18	1100	0	7	28	2	5.43	1.31	1.01	11				16	2	1
BAYVIEW MODEL BASIN AM	36.2	19.5	27.9		51	22	0	18	1144	0	9	30	1	4.62		.90	12		8	19+	12	3	0
BIG CREEK 1 S	32.7	9.2	21.0		43	22	-24	14	1360	0	11	30	10	8.74	6.00	2.12	22	45.0	27	28+	15	5	3
BONNERS FERRY 1 SW	31.9	18.0	25.0	- 2.7	50	22	- 7	18	1232	0	13	29	3	D 5.73	2.73	1.10	19	37.9	22	19	11	4	2
BURKE 2 NNE	30.0	17.9	24.0	1.0	43	22+	- 6	18	1265	0	17	30	4	9.11	3.41	1.48	22	46.9	47	17+	15	9	1
CLARK FORK 1 ENE	34.7	21.6	28.2	- 1.1	50	22	- 4	18	1134	0	9	29	2	7.03	2.59	1.17	12				12	7	2
COBALT BLACKBIRD MINE AM	27.2M	5.7M	16.5M		38	12+	-13	14+	1499	0	21	31	13	4.58		1.01	23	43.7	38	24	14	3	1
COEUR D ALENE RS	35.8	23.4	29.6	- 1.2	50	22	- 3	18	1091	0	8	28	1	5.25	1.60	.75	22	20.8	8	9	13	3	0
COTTONWOOD	34.2	18.4	26.3	- 2.3	50	22	- 1	18	1192	0	12	27	1	3.41	1.63	.72	21	18.8	8	17	10	1	0
DIXIE	32.2	5.6	18.9		43	22	-31	14	1423	0	15	30	12	4.33		1.01	25		42	17			1
ELK CITY	M	7.6M	M				-23	14+		0				4.13									
ELK RIVER 1 S	34.2	17.5	25.9		45	26	-10	14	1206	0	10	29	6	7.14		1.40	22	25.8	29	17	15	4	2
FENN RS	33.8	24.7	29.3	- 2.3	40	12+	8	14	1101	0	9	30	0	5.62	1.66	.83	21	21.0	12	17+	13	4	0
GRANGEVILLE	37.7	17.9	27.8	- 3.1	55	22	4	29	1144	0	11	27	0	3.65	1.97	1.11	21		10	17	10	3	2
KELLOGG AM	36.7	22.2	29.5	0.3	55	22+	- 8	18	1095	0	8	27	1	6.33	2.69	1.00	22	24.0	10	17	17	4	1
KOOSKIA	36.9	24.2	30.6	- 1.2	54	22	9	30	1063	0	8	28	0	3.51	1.52	.56	21	16.5	11	17	10	1	0
LEWISTON WATER PLANT	40.5	27.7	34.1	- 1.2	55	22	8	18	955	0	7	21	0	D 2.03	.56	.27	9				10	0	0
LEWISTON WB AP //R	38.1	25.5	31.8	- 2.2	57	26	5	18	1018	0	9	26	0	1.65	.35	.26	1+	9.1	5	17	5	0	0
MOSCOW U OF I	36.0	23.7	29.9	- 0.9	51	22	6	18	1083	0	11	28	0	3.59	.85	.71	21	22.0	8	9	9	3	0
MULLAN PASS CAA	23.9	13.3	18.6	- 3.3	38	21+	- 5	18	1429	0	26	31	4	7.30	2.01	.98	19	56.8	81	27+	21	4	0
NEZPERCE 2 E	34.0	20.7	27.4		51	22	3	18	1159	0	14	27	0	2.73		.45	16	21.5	7	2+	11	0	0
OROFINO	38.3	24.0	31.2	- 0.9	55	23	5	18	1041	0	8	28	0	4.04	.98	.58	22	15.5	10	18	10	2	0
PIERCE RS AM	31.1	12.1	21.6	- 5.7	42	23	-12	14	1339	0	16	31	6	6.63	1.50	1.11	22	41.9	38	18	16	4	1
PORTHILL	31.8	15.9	23.9	- 3.7	52	22	- 9	15	1269	0	13	31	3	4.23	1.93	.92	19	31.8	20	19+	12	3	0
POTLATCH	36.8	21.1	29.0	- 1.6	52	22	- 6	18	1109	0	9	28	1	3.54	.42	.68	21	15.9	6	9+	13	2	0
PRIEST RIVER EXP STA	30.6	17.1	23.9	- 2.7	47	12+	-12	18	1269	0	15	31	4	7.46	3.15	1.27	19	31.7	29	19	15	6	2
RIGGINS RS	42.5M	28.3M	35.4M	- 2.5	61	22+	14	14	914	0	2	23	0	2.69	1.32	.46	23					0	0
SAINT MARIES	37.4	20.6	29.0	- 1.8	55	21	- 2	14	1110	0	7	31	1	4.96	1.28	.96	11				14	2	0
SALMON	34.3	16.8	25.6	5.1	55	22	2	15	1216	0	13	29	0	1.63	.98	.90	23				4	1	0
SANDPOINT EXP STA	31.2	19.6	25.4	- 3.3	49	22	- 5	18	1220	0	12	29	1	7.27	2.92	1.00	11+	28.9	20	19	13	7	2
WALLACE	34.0	21.6	27.8	- 1.4	50	22	0	18	1146	0	12	27	1	10.12	4.38	1.76	22	20.5	13	18	14	7	5
WALLACE WOODLAND PARK AM	35.2	19.3	27.3	- 1.8	51	27	- 7	18	1164	0	10	28	3	D 9.05	4.06	1.83	22	27.7			17	5	2
WINCHESTER 1 SE	35.3	16.5	25.9	- 4.2	51	22	- 3	18	1205	0	12	29	3	D 4.14	2.15	1.30	21	28.0	10	17+	11	2	1
DIVISION			26.8	- 2.5										5.20	2.03			28.3					
SOUTHWESTERN DIVISION																							
ANDERSON DAM	37.9	23.8	30.9		55	23	6	14	1050	0	7	25	0	6.80		1.78	22	23.7	16	9	14	3	2
ARROWROCK DAM AM	37.7	24.2	31.0	3.4	55	23	6	14	1048	0	9	27	0	5.49	2.92	1.02	24	18.8	13	9+	13	4	1
ATLANTA	35.0M	12.6M	23.8M		46	24	-15	13	1319	0		30	7										
BLISS	40.0	24.5	32.3	2.2	59	23	1	14	1009	0	4	24	0	D 2.81	1.82	.55	6	16.0	7	9	9	1	0
BOISE WB AP //R	41.8	28.9	35.4	4.4	62	22	16	14	912	0	5	22	0	2.22	.93	1.03	23	4.3	2	5+	6	1	1
BUHL	42.2	27.0	34.6	5.0	60	22	8	14	934	0	3	24	0	2.29	1.48	.55	1				8	1	0
CALDWELL	44.1	28.3	36.2	5.8	65	22	15	14+	886	0	3	21	0	2.17	1.03	.35	1	3.5	2	5	7	1	0
CAMBRIDGE	37.0	14.7	25.9	- 0.1	59	22	-17	14	1207	0	9	29	3	6.07	3.29								
CASCADE 1 NW	33.2	17.2	25.2		49	22+	-12	29	1228	0	16	26	6	7.92		2.05	22	33.0	12	9+	15	4	2
CHALLIS	34.8	16.7	25.8	5.2	49	22+	- 2	14	1210	0	14	29	1	1.93	1.31	.90	23	2.8			3	2	0
CLIFFS	37.1	20.4	28.8		51	22	4	4+	1119	0	10	26	0	2.92									
COUNCIL	38.1	23.2	30.7	3.1	56	22	- 6	14	1056	0	5	23	2	7.51	3.62	1.05	19	30.0	18	18	16	6	1
DEADWOOD DAM	32.6	11.2	21.9	2.4	47	23	-20	14+	1329	0	13	31	7	11.82	5.60	2.00	22+	60.9	43	19	16	7	5
DEER FLAT DAM	45.5	28.7	37.1	6.4	67	22+	15	14+	855	0	2	22	0	1.88	.88	.95	23	5.0	2	5	6	1	0
EMMETT 2 E	44.0	28.7	36.4	4.8	64	22	13	14	879	0	4	22	0	D 1.47	.08	.37	1	1.0			6	0	0
FAIRFIELD RS	33.4	11.9	22.7		44	23	-16	14+	1308	0	15	31	6	6.14		1.59	22	31.1	14	19	11	5	1
FAIRYLAWN	41.6M	23.9M	32.8M		65	23	- 3	4	977	0	3	25	1	2.66					9	5			
GARDEN VALLEY RS	35.6	21.4	28.5	2.8	54	22	- 8	14	1126	0	9	29	2	9.33	6.02	2.39	22	24.0	19	9	15	6	2
GLENNS FERRY	M	M	M		62	23	5	14		0	1		0	V 3.44									
GOODING CAA AP	37.7	23.4	30.6	3.7	56	22	6	14	1061	0	6	26	0	2.68	1.66	.46	22	13.7	7	9	10	0	0
GRAND VIEW	44.9M	26.9M	35.9M	5.1	68	22	13	14+	890	0	2		0	1.31	.58	.32	24	6.0			5	0	0
GRASMERE	38.2	21.7	30.0		51	22	6	4	1077	0	6	26	0	1.59									
HAZELTON	40.0	24.5	32.3	3.2	57	23	5	14	1007	0	5	23	0	2.58	1.42	.70	6	18.0	7	9+	9	1	0
HILL CITY	32.4	13.4	22.9	2.7	45	22	-18	15	1300	0	14	31	5	5.58	3.32	1.25	22				11	6	1
HOLLISTER	41.8	25.5	33.7	4.7	61	22	11	15	966	0	5	24	0	2.08	1.29	.78	24				7	2	0
IDAHO CITY	38.5	15.3	26.9	0.7	46	13	-14	14	1173	0	2	31	6	10.20	6.94	2.15	22	24.0			15	7	3
JEROME	40.9	23.5	32.2	2.4	62	23	6	14	1011	0	3	26	0	3.21	2.29	.70	6	19.0	7	9+	10	2	0
KUNA 2 NNE	42.7M	27.9M	35.3M	5.0	64	22	15	30	912	0	3	22	0	1.70	.59	1.12	23	2.8	2	5	3	1	1
LOWMAN	32.2M	16.3M	24.3M	- 0.3	41	23	-11	14	1253	0	11	31	5	8.87	5.50	2.04	23	32.0				5	3
MC CALL	30.3	15.1M	22.7M	0.8	44	22	- 8	14	1309	0	22	30	5	7.72	4.12	1.44	22	45.0	20	18+	16	7	1
MERIDIAN 1 W	43.7	28.8	36.3	5.7	63	22	16	14+	883	0	3	21	0	2.15	.81	1.31	23		0		3	1	1
MOUNTAIN HOME 1 NE	42.2	26.2	34.2	4.6	61	22	11	14+	948	0	3	23	0	1.90	.79	.58	23				6	1	0
NAMPA 2 NW AM	44.5	27.7	36.1		65	23	16	14	887	0	2	25	0	1.64		.51	23	.5			5	1	0
NEW MEADOWS RS AM	37.8M	11.1M	24.5M	2.6	51	23	-24	15	1245	0		28	7	*				*	16	9+			
OBSIDIAN 4 NNE	29.0M	6.6M	17.8M	1.8	53	21	-25	13	1455	0	15	31	11	4.60	2.68	1.67	22				9	2	2
OLA 5 S	40.6	24.1	32.4		59	22	0	14	1003	0	3	25	1	5.05		.94	23				13	4	0
PARMA EXP STA	44.4	26.4	35.4	4.8	67	22	11	30	909	0	2	28	0	2.53	1.53	.74	23	8.1	3	5	6	2	0
PAYETTE	41.4	25.1	33.3	3.2	65	22	9	14	976	0	3	27	0	2.80	1.35	.60	24	12.7	4	5	10	1	0
RICHFIELD	34.8	19.4	27.1	2.4	50	23	- 4	14	1166	0	13	28	3	3.66	2.47	.74	22	19.0	10	9+	11	2	0
SHOSHONE	36.9	20.8	28.9	2.4	55	23	- 2	14	1114	0	7	27	2	2.99	1.86	.55	22	22.0	10	9+	10	2	0
STIBNITE AM	32.8	11.3	22.1		52	24	- 9	14	1321	0	14	30	7	8.85		2.51	22	65.5	39	24+	16	6	1
SUN VALLEY	34.2	9.0	21.6	0.6	44	23	-18	14	1337	0	11	31	9	7.68	5.28	2.00	23	49.0	26	19	12	4	3
SWAN FALLS PH	47.0	30.8	38.9	3.3	66	22	16	14	800	0	0	19	0	1.42	.74	.93	23	.0	0		2	1	0
THREE CREEK	42.3	21.3	31.8		54	22	-10	5	1021	0	6	24	2	1.30	.39	.58	24	18.0	6	24	5	1	0
TWIN FALLS 2 NNE	41.6	26.0	33.8	4.7	59	22	6	14	961	0	2	25	0	1.96	1.06	.43	1	5.7	3	9	7	0	0
TWIN FALLS 3 SE AM	42.1	24.6	33.4	3.1	59	23	8	14	972	0	3	25	0	2.12	1.37	.47	1	7.5	2	9+	7	0	0
WEISER 1 S	40.3	22.3	31.3	1.7	64	22	- 1	14	1038	0	4	29	1	2.58	.98	.54	5					2	0
DIVISION			30.1	2.9										4.14	2.16			18.9					
SOUTHEASTERN DIVISION																							
ABERDEEN EXP STA	39.6	22.9	31.3	7.0	55	23	2	15	1038	0	5	27	0	1.78	1.10	.81	25				5	1	0
AMERICAN FALLS 1 SW	40.6	25.3	33.0	6.4	58	23	1	14	988	0	6	24	0	1.28	.18	.42	22	4.3	2	9+	4	0	0
ARCO	34.1M	14.4M	24.3M	4.3	45	22	- 7	15	1251	0	14	28	4	2.51	1.57	.76	23	12.5			8	1	0
ASHTON 1 S	32.2	15.9	24.1	3.5	49	23	-17	14	1262	0	16	28	4	3.92	2.28	.60	6	35.0	14	6	12	3	0

See Reference Notes Following Station Index

CLIMATOLOGICAL DATA

TABLE 2 - CONTINUED

10AHO
DECEMBER 1955

Station		Temperature: Average Maximum	Average Minimum	Average	Departure From Normal	Highest	Date	Lowest	Date	Degree Days	No. of Days: Max 90° or Above	Max 32° or Below	Min. 32° or Below	Min. 0° or Below	Precipitation: Total	Departure From Normal	Greatest Day	Date	Snow, Sleet, Hail: Total	Max. Depth on Ground	Date	No. of Days: .10 or More	.50 or More	1.00 or More
BLACKFOOT		39.3	25.4	32.4	8.6	54	21+	1	15	1006	0	9	24	0	1.87	.95	.93	25	2.0	2	9	6	1	0
BURLEY	AM	41.1	25.8	33.5	4.2	57	24	8	14	974	0	3	22	0	1.58	.66	.37	25	10.0			7	0	0
BURLEY CAA AP		40.5	24.4	32.5	1.4	57	23	7	14	1001	0	2	26	0	1.93	1.09	.38	24	6.7	3	9+	7	0	0
CHILLY BARTON FLAT		31.4	9.8	20.6	0.3	43	12	-17	14	1370	0	16	30	6	1.20	.79	.59	23				4	1	0
CONDA	AM	35.9	14.5	25.2		51	23	-15	15	1224	0	12	28	8	3.60	1.81	.92	24	38.0			11	1	0
DRIGGS	AM	32.7	13.7	23.2	3.8	45	23	-17	15	1288	0	16	30	7	3.59	2.18	1.09	23				9	3	1
DUBOIS EXP STA		31.1	16.9	24.0	2.0	53	27	- 8	15	1263	0	20	30	2	1.96	1.06	1.00	24	18.5	9	20	6	1	1
DUBOIS CAA AP		32.6	16.7	24.7	0.9	51	23	-10	15	1243	0	16	30	3	1.46	.82	.27	23	10.0	5	20+	5	0	0
FORT HALL IND AGENCY		40.3	24.3	32.3	7.1	55	21	- 2	15	1011	0	6	25	1	1.63	.90	.57	25		2	9+	7	1	0
GRACE		33.6	17.4	25.5	2.7	48	23	- 6	15	1219	0	17	27	4	2.76	1.69	1.14	24	32.5	14	24	7	2	1
GRAY 6 NNW		32.4M	12.1M	22.3M		41	23+	-32	15	1316	0	13	30	7	3.49		.65	23		12	24		3	0
GROUSE		34.3	8.1	21.2		43	22+	-10	8+	1349	0	11	29	13	4.66	3.73	1.90	23		11	19+	9	3	1
HAMER 4 NW		34.9	14.8	24.9	5.4	51	23	-21	15	1238	0	12	28	5	1.16	.54	.16	24	9.7	5	9+	7	0	0
IDAHO FALLS 6 NE		36.1M	20.5M	28.3M		52	23	- 3	8	1138	0	8		3	2.06		.70	24					1	0
IDAHO FALLS CAA AP		36.0	20.0	28.0	4.8	51	22+	- 4	15	1140	0	11	28	3	1.99	.93	.40	23	8.2	3	7+	6	0	0
IDAHO FALLS 42 NW W8	R	32.8	13.5	23.2	5.4	50	23	-18	15	1292	0	14	28	5	1.82	1.21	.52	23				7	1	0
IDAHO FALLS 46 W W8	R	33.5	15.0	24.3	4.0	50	23	-14	15	1256	0	15	29	5	2.06	1.31	.37	23	6.0	3	9+	7	0	0
IRWIN 2 SE		34.4	19.9	27.2	6.4	50	23	- 9	14	1165	0	13	25	2	5.03	3.78	.77	25	38.0			12	4	0
ISLAND PARK DAM		28.4	12.7	20.6	1.1	42	22	-31	14	1369	0	20	30	5	6.49	3.57	1.11	21	51.5	42	19+	16	4	1
LIFTON PUMPING STA		35.6	15.9	25.8	3.0	49	23+	- 6	5	1206	0	13	30	4	2.10	1.45	.80	24		8	9+	6	1	0
MACKAY RS		32.2	13.5	22.9	2.5	43	12	- 5	14	1300	0	15	30	2	2.16	1.45	.88	23	16.1	10	20	5	2	0
MALAD		38.3	22.1	30.2	4.8	54	23	3	14	1071	0	7	27	0	3.23	1.84	1.29	24	18.1	7	24	7	1	1
MALAD CAA AP		36.1	16.1	26.1		55	23	- 3	8	1198	0	11	28	3	2.51		.71	23	17.3	7	25	6	2	0
MAY RS		35.6	16.1	25.9	4.1	52	22	- 6	15	1207	0	12	30	3	1.13	.72	.82	23	2.8	1	11+	2	1	0
MC CAMMON		38.3	21.4	29.9		56	23	- 6	14	1084	0	9	25	2										
MINIDOKA DAM		38.7	25.4	32.1		55	23	4	14	1012	0	5	26	0	1.50		.45	25	7.5	3	9+	6	0	0
MONTPELIER RS	AM	35.2	12.9	24.1	2.0	49	24	-10	5	1260	0	13	30	9	3.23	2.15	.73	2	35.5	12	4+	7	3	0
OAKLEY		42.1	25.6	33.9	4.0	55	23+	8	15	957	0	2	25	0	1.82	1.17	.49	1	10.0	5	24	6	0	0
PALISADES DAM		33.2	19.1	26.2		49	23+	-10	15	1197	0	15	26	3	6.82		1.19	23	48.5	14	10+	14	5	1
PAUL 1 E	AM	40.2	23.4	31.8	- 0.5	56	24	3	14	1023	0	4	26	0	1.58	.51	.50	25	8.5	5	9	4	1	0
POCATELLO W8 AP	//R	39.4	23.8	31.6	4.8	55	23	0	15	1026	0	7	24	1	1.33	.19	.36	25	2.9	1	9+	4	0	0
PRESTON SUG FACT 2 SE		38.4	21.4	29.9	4.0	55	23	0	14	1082	0	9	25	1	3.23	1.62	1.02	24	39.0	6	9	8	2	1
RUPERT	AM	39.9M	22.2M	31.1M	3.4	57	23	4	14	1045	0	4	27	0	1.51	.54			8.5				0	0
SAINT ANTHONY		34.7	18.0	26.4		52	23	-16	15	1190	0	13	27	3	3.23	1.78	.59	24	21.6	9	11	12	1	0
SPENCER RS		28.8	13.6	21.2	3.2	44	23	-19	15	1350	0	21	30	5	3.71	2.03	.70	23	21.5			10	3	0
SPRINGFIELD 1 SE		39.0	22.1	30.6	6.6	53	21	- 2	15	1060	0	3	26	2	2.01	1.15	.50	26				9	1	0
STREVELL		37.5	21.5	29.5		53	22+	- 1	15	1093	0	14	26	1	.95		.21	1	11.0	4	24	3	0	0
SUGAR		34.7	19.1	26.9	6.7	52	23	-16	15	1174	0	13	27	3	0 1.59	.49	.30	2	27.6	9	9+	7	0	0
TETONIA EXP STA		32.1	14.3	23.2		46	23	-20	15	1287	0	15	30	5	3.20		.70	6				9	3	0
DIVISION				27.1	4.2										2.54	1.45			18.7					
STATE				28.3	2.0										3.85	1.89			21.0					

DAILY PRECIPITATION

Table 3

Station	Total	1	2	3	4	5	6	7	8	9	10	11	12	13	14	15	16	17	18	19	20	21	22	23	24	25	26	27	28	29	30	31
ABERDEEN EXP STA	1.78	.01					.02			.22										.02	.01		.27	.13	.22	.81		.07				
AMERICAN FALLS 1 SW	1.28	T	.92				.02			.05		T					T	.04	T	T	T		.42	T	.23	.32		.17				.01
ANDERSON DAM	6.80	.29				.36	.40	.14	.01	.91		.11	.09			.15		.04	.30	.40	.46	.26	1.78	1.00	.10	T		T				
ARCO	2.51	.08				T	.04			.10									.02	.42	.12	.02	.45	.76	.15		.18	.05				.12
ARROWROCK DAM	5.49	.33	.36	T			.42	.24		.58		.16		.10		T	.07	.14	T	.04	.18	.09	.90	.76	1.02			.10	T			
ASHTON 1 S	3.92	.36	.56	T			.60		T	T	T	.11				T		.12	.13	.24	.40		.20	.08	.59	.26	T				.08	.19
ATLANTA	-							-	-	-	-	-	-	-	-	-	-	-	-	-	-	2.00	1.84	1.89	.22		.48					
AVERY RS	5.43	.23	.11			.10	.16	.13		.16		1.01	.15				.45	.13	T	.38	.30	.46	.99	T	T	.20	.40	.07				
BAYVIEW MODEL BASIN	4.62	.14	.16				.08	.10		.32		.30	.90				.18		.04	.42	.05	.60	.84	.04			.25	.20				
BIG CREEK 1 S	8.74	.28		.02		.03	.10	.10		.13	T	.26	.47				.05	.20	.28	.75	1.20	1.60	2.12	.82	.11		.05		.10			.07
BLACKFOOT	1.87		T				T			.12													.10	.15	.23	.93	.05	.25				.04
BLISS	D2.81	.32				0.20	.55			.40		T	T				T	.03	.15	.06	.09	.10	.23	.40	.22	.01		.05				
BOISE W8 AP	//R 2.22	.13	.02			.19	.18		.13	.06		.04				.01	.06	T	.03	.01	.02	.08	.16	1.03	.01		.04	.02	T			T
BONNERS FERRY 1 SW	D5.73	D.25			T	.10	.17		.02	.08		.83	.31			.02	T	.08	T	1.10	.82	.40	.31	T	.05	T	1.02	.17				
BUHL	2.29	.55				.33			.38			T					.03		.14		T	.10	.12	.42	.22							
BURKE 2 NNE	9.11	.24	.05	.01		.05	.28	.54		.36	T	.95	.84			.06	.32	.13	.01	.65	.60	.91	1.48	.27	.07	T	.70	.55	.01			.03
BURLEY	1.58	.07	.01				.12	.01		.28								.26	.04	.01			.15	T	.16	.37	T	.10				
BURLEY CAA AP	1.93	.06		T		.05	.24		.18	.11		.02					.35	.03	.01	T	T	.10	.24	.07	.38	.19	.04	.06	T			
CALDWELL	2.17	.35		T		.23	.12			.13		.07					.03		.10	T	.03			.89			.17	.05	T	T		
CAMBRIDGE	6.07	•	•	•		•	1.52			.44		.38	.05			.28			.34	.79	.30	.76	.05	.71		.07	.10	.08	.17			.03
CASCADE 1 NW	7.92	.43	T			.12	.13	.03		.31		.16	.12				.21	.08	.16	1.41	.39	.84	2.05	.76	.02	.02	.18	.41	.08			.01
CENTERVILLE ARBAUGH	10.51	.51	T			.36	.37	.10	.03	.72		.25	.19				.38	.07	.20	1.30	.47	.82	2.28	2.07	.07	T	.15	.17				T
CHALLIS	1.93	T					T			.08	.02		T						.05	.05	.20	.03	.52	.90								.08
CHILLY BARTON FLAT	1.20	.09				T	T													.12	.10	.04	.08	.59	.16						.02	T
CLARK FORK 1 ENE	7.03	T	.24			T	.32	.13		.30		.80	1.17					T		1.05	.63	.75	.81				.63	.20				
CLIFFS	2.92	.36	•	•		•	1.20	T	T	T		T			T		T		.30		T		T	.10	.96			T	T			
COBALT BLACKBIRD MINE	4.58	.13	.05	.08			.10	.18		.10	T	.10	.10	.02			.14	.32	.08	.20	.28	.24	.77	1.01	.60		T		.08			
COEUR D ALENE RS	5.25	.17	.11	.03	.08	.04	.30	.02	T	.46		.64	.34			.01	.26	.07	.01	.64	.49	.36	.75	.08	.02	.01	.16	.20				
CONDA	3.60	.09	.27	.12			.08	.07		.12	.04	T	.01					.15	.04	.12			.34	.28	.92	.40	.05	.23	.24			.03
COTTONWOOD	3.41	.37	T	.04		T	.07			.02		.39	.28			.03	.29	.14		.01		.72	.34	.27				.22	.18			.04
COUNCIL	7.51	.62	T			.30	.47			.55		.37	.22				.12	.04	.35	1.05	.81	.35	.81	.86	.02	.02	.20	T	.11			.24
CROUCH 2 NNW	11.19	.48	T			.26	.60		T	.86		.26	.47				.36	.04	.28	1.45	.88	.80	2.26	1.68				.51			T	
DEADWOOD DAM	11.82	.28	.03	.01		.15	.53	.04		.67		.33	.22				.29	.12	.37	1.58	1.09	1.44	2.00	2.00	.09	.04	.11	.39	.02			.02
DEER FLAT DAM	1.88	.26	.02	.03		.10	.12			.03		.05					T		.12					.95				.17	.03			
DIXIE	4.33	.29	.16	.07		.08	.22	.08		.25		.30	.37	T			.51	.23	T	T	.19	•	.57			1.01	T					T
DRIGGS	3.59		.40	.17				.08		.27									.25					1.09		.53			.20	.10		.50
DUBOIS EXP STA	1.96	.10	.13	T	T	.02	.02	T		.02	T	.02	.02				T	T	.03	.22	.17				1.00	T		.04				.17
DUBOIS CAA AP	1.46	.26	T	.01	T	.02	.06		T	.04	T	.04	.04			T	T	T	.02	.17	.02	T	T	.27	.24	.02	.08	.02			T	.15
ELK CITY	4.13	.43	.12		.22			•		•	•	.62	.24				.79	.33			•	•	•	•	•	•	1.32					.06
ELK RIVER 1 S	7.14	.26	.19			.19	.20	.03		.48		1.19	.72			T	.41	.17	.04	.18	.19	.80	1.40	.18			.04	.33	.05			.09

See Reference Notes Following Station Index

DAILY PRECIPITATION

Table 3—Continued

Station	Total	1	2	3	4	5	6	7	8	9	10	11	12	13	14	15	16	17	18	19	20	21	22	23	24	25	26	27	28	29	30	31
		Day of month																														
EMMETT 2 E	D1.47	.37				D.10	.20													.30	.3D	.20										
FAIRFIELD RS	6.14	.22				.07	.49	.02		.52		.09	.06			T	.04	.01	.31	.92	.61	.20	1.59	.61	.25	T	.11	.02				
FAIRYLAWN	2.66	*	*	*		1.12	.19			T								.24	.03					.75	.21			.06	.06			
FENN RS	5.62		.41	.18		.12	.11			.55		.66	.35				.46	.27	.02	.09	T	.83	.77	.41				.31	.05			.03
FORT HALL IND AGENCY	1.63	.09	.10				T			.11		T	T				T		.03	T	.01		.10	.15	.22	.57	.01	.18				.06
GARDEN VALLEY RS	9.33	.40	.01			.20	.33	T	T	.67		.30	.17				.28	.06	.28	.89	.73	.60	2.39	1.71			.13	.18				
GLENNS FERRY	V3.44	*	*	*	*	*	*	*	*	*	*	1.32					T	T	.17	.02	.11	.10		.60	.30		T					
GOODING CAA AP	2.68	.17				.38	.22		.17	.19		.01	T			T	.02		.18	.04	.14	.02	.46	.21	.43		.03	.01				
GRACE	2.76	.08	.13	.10			.06	.02		.14							.03	.03	.04				.54		1.14	.21		.24				T
GRAND VIEW	1.31	.10		.15		.05	T		T	.04						T		.12	.09					.30	.32	.06	.05		.03			
GRANGEVILLE	3.65	.26	.02	.13		T	T		T	.01	T	.17	.07			.09	.64	.09	T	.04	.03	1.11	.16	.43			.18	.12	.04			.06
GRASMERE	1.59	T	T			.15	T		*	.06							T			.01		T	.14	.09	*	1.14			T			
GRAY 6 NNW	3.49	.15	*	.16	.02		.16	T		.18	T	.06	T				.09	.06	.07		T		.50	.65	.51	.32		.42				.14
GROUSE	4.66	.07					.06			.15						T				.90	.20	.02	.79	1.90	.10	.10		.20				.17
HAMER 4 NW	1.16	.11	.15				.12	.03		.06	T		.02			T			.01	.15	.03		T	.11	.16	.11	T	.07				.03
HAZELTON	2.58	.14		T		.04	.70			.35		T	T				T	.15	.10		.01	.04	.32	.10	.25	.30		.08				
HILL CITY	5.58	.50					.55	.09		.44		T	T				.12		.30	.63	.58	.15	1.25	.68	.16	.06	.07					
HOLLISTER	2.08	.51		T		.11	.15			.11							T	T	T			T			.78	.30		.12				
HOWE	2.62	T	.18							.10			T						T	.29	T	T	T	1.10	.39	.15	.28				.13	
IDAHO CITY	10.20	.72	.01			.06	.51	.08		.71	.20		.18				.26	.12	.14	1.23	.99	.42	2.15	2.08	.14		.06	.14				
IDAHO CITY 11 SW	10.61	.78	.03			.43	.65	.07	.02	1.27		.23	.33				.34	.05	.21	.53	.47	.47	2.55	2.08	.08	T	T	T				.02
IDAHO FALLS 6 NE	2.06	.19	.17	.10			.05			T						T				.04	T	*	*	.25	.70	.15		.16	.25				
IDAHO FALLS 16 SE	4.02	.14	.31	T			T	.21	.12				T				.07	.07	.02	.06	.04	.10	.60	.61	.12	.71	.08	.55			.21	T
IDAHO FALLS CAA AP	1.99	.20	.01	.05	T	.04	.04		T	.09	T	T		T		T	T	T	.05	.05	.02	T	.07	.40	.34	.18	.27	.18				T
IDAHO FALLS 42 NW WB R	1.82	.19	.03			.03	.10		.05	.07		.01	.03	.02					.06	.18	.06	.01	.01	.52	.12	.02	.12	.03			T	.16
IDAHO FALLS 46 W WB R	2.06	.23	T			.05	.07		.07	.03	T	.03				T	T		.05	.16	.05	.13	.27	.37	.17	.05	.24	.05				.04
IRWIN 2 SE	5.03	.21	.36	.18	.09		.07			.28	.04						.68	T	.08	T	.17		.36	.76	.28	.77		.56	.03			.11
ISLAND PARK DAM	6.49	.29	.47	.09		.07	.49	.08		.19		.20	.23			.13		.24	.74	.62	.20	1.11		.69	.25		.10					.30
JEROME	3.21	.34				.01	.70			.39		.01						.16	.13	.02	T	.10	.45	.24	.52	.13		.01				
KAMIAH 1 NE	3.12	.22	.37	T	.08	T	.24	.07	.33	.03			T	T			.54	.26				.07	T	.44								.47
KELLOGG	6.33	.19	.13	.01			.24	.23		.44	T	.53	.65				.29	.17		.65	.48	.40	1.00	.10	.10		.23	.49				T
KOOSKIA	3.51	.46	.11	T			.03			.22		.47	.01				.45	.27	T	T		.56	.24	.26				.27	.07			.09
KUNA 2 NNE	1.70	.21	T	T		.07	.15		T	.06		T					.03	.02	T	T	T	T	T	1.12	T			.04	T			T
LEWISTON WATER PLANT	D2.03	.08	.25	.01		T	T		T	.27	T	.11	.16			D.1D	.23	.11	T			.25	.23	.08		T		.15	T			T
LEWISTON WB AP //R	1.65	.26	.06	.01		T	T		.06	.08	T	.08	.07			.08	.22	.04	T		T	.26	.21	.07			.04	.11				T
LIFTON PUMPING STA	2.10	.20	.34		.01	.04		.07		.03							T	.02	.01				.16	.07	.80	.11		.15	.03			.06
LOWMAN	8.87	*	*	*	.31	.11	.17			.49		.35	.33				.30	.18	.17	1.41	.54	.79	1.38	2.04	.10		.20					T
MACKAY RS	2.16	.01				T	.05			.01		.02								.52	.29		.12	.88	.05		.02	.09				.10
MALAD	3.23	.35	.10	.01			.26		.15			.01				T	.05	.08		.03			.49	.04	1.29			.34				.03
MALAD CAA AP	2.51	.20	.01	.03		.03	.04		T	.10		.01				T	.05	.05	T			.07	.34	.71	.67	.07	T	.13				T
MAY RS	1.13	.04				T	T			T		.04					T			T	.02	T	.10	.82	T			.06				.05
MC CALL	7.72	.51				.40	.18	.14		.45		.30	.06				.20		.50	.50	.55	.87	1.44	.90			.40	.09	.13			.10
MC CAMMON	-	.25	T	T	T	T	.41			.42	T	T					.14	.11	-			T	1.42		.65							
MERIDIAN 1 W	2.15	.30	T			.06		.08				.07					.05		.04	T	T	.18		1.31	T	.02	T	.04				T
MINIDOKA DAM	1.50	.06					.20			.13										.14	T		.13	.04	.25	.45	.05	.05	T			
MONTPELIER RS	3.23	.06	.73	.02	.09		T	.08	.05	.14	T		T				.02	.03	.02	.02			.17	.30	.58	.68	.04	.14	.06			
MOSCOW U DF I	3.59	.09	.03	.12		.15	.07			.59		.56	.23			.09	.23	.13	.09	T	.06	.71	.27	.07			T	.05				.05
MOUNTAIN HOME 1 NE	1.90	.39				.12	.03	T		.09			.02					.09	.09	T	.14	.12		.58	.20			.02	.01			
MULLAN PASS CAA	7.30	.07	.21	T	T	.28	.43	.19	.15	.16	.23	.90	.06			.16	.19	.11	.36	.98	.32	.77	.58	.28	T	.13	.46	.14	.01	T		.13
NAMPA 2 NW	1.64	.29	.17				.06	T		.08	.03						.01	.01						.51	.32	.02		.13	.01			
NEW MEADOWS RS	*	.14	.25				.42	.15	T	.32		.12	.16				.11		.06	.79	.59	.79	1.60	.78	*	*	*	*	*	.95	T	*
NEZPERCE 2 E	2.73	.34	.18	T		T	T			.19		.24	T			T	.45	.17	T	T		.42	.10	.28			T	.14	.17			.05
OAKLEY	1.82	.49	T	.03			.19				.05						.02	.05	.02				.14	.02	.44	.22		.15				
OBSIDIAN 4 NNE	4.60											.35				.01	.04				.40	.18	1.67	1.28	.25		.13	.12				.17
OLA 5 S	5.05	.10				.42	.12			.49		.25	.08				.16		.11	.78	.50	.38	.51	.94					.16			.05
OROFINO	4.04	.25	.24	.02	T	.09	.01			.53		.43	.27				.42	.22	.03			.48	.58			.02		.38	.07			
PALISADES DAM	6.82	.24	.38	.19	.07		.20	.11		.34	.08		.03	T			.56	.07	.10	.05	.23	.09	.80	1.19	.58	.92		.49	.04			.06
PARMA EXP STA	2.53	.41		.05		.13	.12	T		.06	T		.08						.15	.04	.03	T		.74				.72	T			
PAUL 1 E	1.58		.05				.08	.01		.30								.22		.02			.22		.08	.50	.02	.08				
PAYETTE	2.80	.41	T			.38	.11		.13			.17					.05		.15	.48	T			.08	.60		.10	.14				
PIERCE RS	6.63	.33	.31	.07			.28	.02		.71	.04	.39	.74	T			.42	.18	.13	.09	.20	.62	1.11	.39	.11			.36	.13			
POCATELLO WB AP //R	1.33	.03	T	T	T	T	.02	T	.02	.06	T	T				T	.06	T	.03	.02	T	.04	.08	.10	.30	.36	.01	.17				.03
PORTHILL	4.23	.18	.12	T	T	T	.15	T	.15		.40	.30				T	T	T	T	.92	.50	.30	.65		T	T	.40	.16				
POTLATCH	3.54	.11	.18	T		.09	.11		T	.41	T	.53	.32			.02	.18	.18	.04	.13	.10	.68	.18	.03		T	.23	T	.02			T
PRESTON SUG FACT 2 SE	3.23	.36	.55		.07		.13	.01		.18	.01						.02	.08	.03				.12	.01	1.02	.19		.31	.08			.06
PRIEST RIVER EXP STA	7.46	.18	.13	.04		.14	.35	.05	.12	.31		.84	.37			.16	.07	.05		1.27	.91	.55	.59		.05		1.09	.19				
RICHFIELD	3.66	.37				T	.59			.42		T					T		.22	.14	.20	.11	.74	.29	.39	.06	.10	.03				
RIGGINS RS	2.69		.34		.15	.01	.09	T		.02			.02			*	*	.25	T	.35	.12	.33	.13	.46			.18	.22	.01			.01
RIRIE 12 ESE	2.71	.23	.22	.19	.05		*			*	*						*	*	*	*	*		*	*	*	*		*	*			2.02
RUPERT	1.51	.02	.07				.02	T		.33		T						.20	.02	.02			.11	.25	*	.41		.06		T		
SAINT ANTHONY	3.23	.27	.24	T	.03	T	.40			.28	T	.39	.05			T	.03		.07	.13	.14	.03	.02	.10	.59	.14	.09	.10	T			.13
SAINT MARIES	4.96	.07	.05	.02		.20	.11	.13	.10	.16	.29	.96	.34			.03	.31	.35	.03	.42	.19	.87	.07	.03		.09	.11	.03				T
SALMON	1.63	.01	T	T		T	.09			.04		.17					.12	.04		.06	.01	.04	.10	.90	.02		T	.03				T
SANDPOINT EXP STA	7.27	.25	.08	.03		.13	.20	.03	.09	.37		1.00	.95			.12	.05	.05	T	.64	1.00	.61	.65		T	.03	.83	.16	T			
SHOSHONE	2.99	.22				.02	.50			.47		T					.05	T	.15	.10	.10	.10	.55	.33	.37	.03	T	T				
SPENCER RS	3.71	.17			T	.09	.22			.09	T	.12	T				T	T	T	.30	.25		T	.70	.50	.40		.50				.37
SPRINGFIELD 1 SE	2.01						.10	T		.23		T	T				.11	T		.02	T	T	.17	.17	.27	.16	.50	.28				T
STIBNITE	8.85	.10	.19	T			.21	.23		.31			.46	.02			.23	.33	.17	.50	.91	.84	2.51	.83	.42			.50	.04			.05
STREVELL	.95	.21	.12	T			.13	.08		.08		T				T	T	.08							.08	.08	T	.09	T			T
SUGAR	D1.59	.12	.30	D.04			.16			.23		.08	T				T		.11	.23	T	T	.05		.19	.08			T			T
SUN VALLEY	7.68	.20				T	.31	T		.25		.02	T			T	.23	T	.03	1.20	.76	.13	1.97	2.00	.15	.08	.05	.18				.12
SWAN FALLS PH	1.42	.28		T		.03	.07					.03				T		.04	.03	T				.93	.01							
TETONIA EXP STA	3.20						.70	.05				.30					.10		.20				.20	.32	.68	.10	T					.55
THREE CREEK	1.30	.16	.18	T	T				T								T		.16						.58	.07	.15		T			
TWIN FALLS 2 NNE	1.96	.43		T		.01	.17			.28		.01					T	.10	.07		*	.03	.25	.09	.33	.11		.08				
TWIN FALLS 3 SE	2.12	.47	.08		.01		.09	.02		.21		.01						.10		.04			.17	.03	.46	.31		.12				
WALLACE	10.12	T	.13	T	T	.20	.20	.22	.09	.26	T	1.28	1.11			.05	.31		.04	1.45	.90	1.02	1.76	.22	.05	.02	.78	.03	T			T
WALLACE WOODLAND PARK	D9.05	.18	.33				.12	.43		.21		.34	1.32				.22	.13	.08	.48	.86	.83	1.83	D.16	.49		.27	.74	.03			
WEISER 1 S	2.58	.52		.01		.54	.10			*		.48					.07		.16	.48		.08		.05				.04	.05			
WINCHESTER 1 SE	D4.14	.30	.15							.11		.29	.16			.42	.16	.04		.02		1.30	.42	.08				D.10	.59			

See reference notes following Station Index.

DAILY TEMPERATURES

Station		Day Of Month 1	2	3	4	5	6	7	8	9	10	11	12	13	14	15	16	17	18	19	20	21	22	23	24	25	26	27	28	29	30	31	Average
ABERDEEN EXP STA	MAX	38	36	33	33	32	50	36	42	33	30	32	42	40	23	22	35	38	39	44	46	54	53	55	53	48	46	47	34	33	40	42	39.6
	MIN	31	24	24	18	8	26	18	17	22	20	6	28	16	3	2	18	28	29	33	35	31	37	39	30	30	27	31	19	18	20	27	22.9
AMERICAN FALLS 1 NW	MAX	39	37	32	33	31	39	39	34	34	32	32	45	45	29	22	36	38	44	47	50	54	55	58	55	52	49	50	33	33	38	43	40.6
	MIN	33	25	24	19	12	25	25	12	25	21	14	29	21	1	3	1[illegible]	29	29	37	39	42	40	48	30	32	33	31	21	17	19	30	25.3
ANDERSON DAM	MAX	37	39	32	31	23	40	40	29	40	34	34	43	45	23	30	38	39	35	41	45	42	43	55	36	37	44	46	35	31	46	43	37.9
	MIN	32	24	15	11	10	21	22	13	16	21	22	31	18	6	13	24	33	27	33	36	36	36	34	31	31	29	28	20	13	22	31	23.8
ARCO	MAX	31	34	35		25	32	36	24	32	23	27	44	37	24	18	37	29	28	39	38	43	45	43	38	42	41	37	31	28	40	42	34.1
	MIN	15	21		5	0	11	7	- 4	9	2	15	22	7	- 5	- 7	3	10	9	21	33	33	32	37	28	20	21	23	14	15	13	21	14.4
ARROWROCK DAM	MAX	37	39	37	32	27	30	42	36	37	38	32	40	46	28	18	26	36	44	43	43	42	45	55	45	39	49	52	36	31	29	34	37.7
	MIN	32	26	20	19	17	18	27	17	24	22	23	31	17	6	7	13	24	27	29	35	36	38	33	32	31	32	30	26	19	18	20	24.2
ASHTON 1 S	MAX	34	33	26	23	23	33	32	31	30	29	29	26	13	21	24	28	26	30	39	40	41	43	49	46	36	41	39	33	25	34	41	32.2
	MIN	29	21	1	3	11	20	10	14	17	12	10	- 7	-13	-17	18	17	20	10	28	32	33	33	41	30	29	28	24	7	0	6	26	15.9
ATLANTA	MAX	38	41	16	23	32	36	37	37	31	27	35	40	30	30		26						38	40	46	45	38	37	35	38	38	40	35.0
	MIN	20	6	-10	-11	- 6	18	- 4	- 4	11	10	17	33	-15	6	14	16		30	32	30	32	31	30	21	29	24	-11	4	6	10	8	12.6
AVERY RS	MAX	39	37	36	38	37	35	37	35	35	37	40	43	31	28	18	24	23	21	35	39	39	47	46	40	34	42	41	38	39	34	31	35.5
	MIN	31	30	32	25	15	26	31	19	29	24	33	32	6	0	7	18	15	- 1	16	32	36	37	31	28	25	28	30	29	12	19	19	23.0
BAYVIEW MODEL BASIN	MAX	36	39	35	35	35	36	35	37	36	35	38	50	34	29	23	19	29	20	28	35	48	51	46	50	43	43	46	38	30	30	32	36.2
	MIN	30	31	30	24	10	14	20	13	23	20	28	28	3	3	7	12	4	0	10	25	31	32	33	29	26	22	30	20	12	21	14	19.5
BIG CREEK 1S	MAX	35	35	29	25	27	35	32	33	34	30	39	40	35	19	18	34	35	34	35	39	38	43	42	34	36	42	38	25	24	25	23	32.7
	MIN	15	15	13	-15	-12	20	17	-11	20	- 4	20	31	- 8	-24	-19	14	21	8	20	31	31	33	27	17	10	29	20	16	-18	-20	-12	9.2
BLACKFOOT	MAX	38	35	32	30	30	40	38	32	32	30	34	44	40	23	20	36	39	40	47	50	54	51	54	48	48	52	48	35	32	44	42	39.3
	MIN	32	25	22	19	16	25	24	11	27	22	12	29	20	3	1	19	29	30	38	39	37	37	44	31	33	39	32	22	16	20	32	25.4
BLISS	MAX	40	40	38	36	31	33	39	33	37	32	36	40	40	25	33	30	44	38	46	41	41	57	59	37	51	48	46	38	39	48	43	40.0
	MIN	31	28	20	19	17	27	18	10	27	20	18	27	16	1	8	20	24	22	35	35	35	37	36	32	34	35	31	22	21	29	25	24.5
BOISE WB AP	MAX	42	38	34	37	35	45	40	39	39	38	41	52	32	28	29	32	43	49	50	53	55	62	49	42	52	54	41	34	31	39	40	41.8
	MIN	28	27	25	24	23	33	28	28	29	29	31	29	19	16	18	24	26	31	43	43	45	39	36	34	35	38	30	23	17	20	24	28.9
BONNERS FERRY 1 SW	MAX	39	37	33	37	31	35	38	35	36	36	36	49	29	17	14	12	15	12	15	38	45	50	42	44	29	39	42	30	26	25	24	31.9
	MIN	30	29	25	26	24	26	33	16	26	25	29	28	1	- 6	- 6	7	9	- 7	9	14	32	33	29	25	14	28	28	13	8	5	4	18.0
BUHL	MAX	40	37	34	39	34	45	39	34	37	35	36	48	44	30	30	31	43	43	50	48	54	60	58	43	51	52	50	37	38	46	42	42.2
	MIN	32	28	25	21	18	27	24	17	27	23	23	28	23	8	13	20	30	34	40	38	42	43	33	31	30	33	31	24	20	26	26	27.0
BURKE 2 NNE	MAX	35	34	30	28	25	33	31	33	30	32	35	39	24	15	20	20	18	14	35	37	39	43	40	29	34	43	37	28	24	25	20	30.0
	MIN	23	22	25	21	13	24	26	13	28	24	27	23	- 1	- 1	- 1	15	8	- 6	12	32	32	32	25	19	11	33	25	20	5	12	13	17.9
BURLEY	MAX	41	39	36	34	37	33	43	37	36	35	38	41	48	32	24	31	40	41	45	50	49	55	55	57	41	55	50	38	37	34	42	41.1
	MIN	33	28	24	22	18	19	25	14	16	20	22	31	26	8	9	10	28	33	35	38	39	40	49	31	33	33	32	22	18	20	24	25.8
BURLEY CAA AP	MAX	38	36	33	37	34	40	35	35	33	34	40	46	37	23	28	39	39	43	50	48	54	54	57	36	54	51	47	35	35	42	42	40.5
	MIN	30	25	24	17	15	27	22	12	21	12	15	36	10	7	9	18	32	32	37	36	40	45	31	31	32	32	27	19	17	22	24	24.4
CALDWELL	MAX	43	42	40	40	33	48	45	38	42	41	40	57	41	30	32	31	46	40	51	51	54	65	63	43	53	54	52	39	33	39	40	44.1
	MIN	34	38	26	20	21	30	30	27	27	25	30	33	20	15	20	24	22	29	37	40	40	48	33	33	32	37	29	24	16	15	22	28.3
CAMBRIDGE	MAX	40	36	34	32	20	40	35	30	37	32	34	47	45	29	18	28	34	30	39	40	46	59	55	38	38	47	50	36	35	28	34	37.0
	MIN	25	14	25	5	6	12	11	- 3	17	20	20	29	5	-17	-12	1	11	7	22	35	31	32	33	25	27	25	24	10	4	2	10	14.7
CASCADE 1 NW	MAX	35	32	26	26	26	37	34	30	32	32	36	43	39	19	23	32	32	33	36	40	41	49	49	32	39	40	37	28	22	18	30	33.2
	MIN	27	18	13	16	- 2	21	22	- 1	25	8	15	35	8	- 8	- 2	19	27	23	32	33	33	33	29	23	24	34	24	16	-12	- 8	7	17.2
CHALLIS	MAX	33	30	29	30	29	33	36	28	32	28	28	47	41	20	20	30	38	35	41	44	47	49	45	37	49	45	44	42	22	22	26	34.8
	MIN	21	15	10	10	2	20	19	7	18	8	10	20	13	- 2	2	15	21	19	24	32	37	37	32	27	20	24	24	10	8	4	10	16.7
CHILLY BARTON FLAT	MAX	28	25	24	23	25	28	28	22	25	31	38	43	39	18	20	37	32	34	34	34	40	41	42	40	36	38	41	23	18	31	36	31.4
	MIN	6	12	8	- 5	- 1	0	5	- 8	2	6	12	10	5	-17	-14	12	11	2	31	28	28	33	32	20	18	21	20	5	3	1	17	9.8
CLARK FORK 1 ENE	MAX	38	37	35	38	31	35	37	34	38	39	40	48	35	22	18	20	19	18	23	35	46	50	45	40	36	46	45	35	33	32	28	34.7
	MIN	30	28	26	28	11	25	32	28	28	26	28	30	10	- 1	8	12	12	- 4	10	23	33	35	28	29	18	32	30	26	21	15	14	21.6
CLIFFS	MAX	34	31	31	26	30	38	36	36	33	31	41	45	44	29	29	38	38	39	41	48	45	51	49	34	41	42	42	29	27	41	31	37.1
	MIN	26	17	11	4	12	24	9	7	22	10	27	29	9	5	13	20	26	29	37	36	36	41	31	25	25	34	18	18	4	10	16	20.4
COBALT BLACKBIRD MINE	MAX	29	26	21	19	19	23	32	25	27	26	26	38	37	13	5	24	32	25	33	34	37	38	38	34		32	37	35	18	12	21	27.2
	MIN	11	8	8	- 4	- 7	- 6	10	- 2	4	0	3	22	- 3	-13	-13	0	14	4	6	27	29	30	24	12		10	8	0	- 6	- 6	0	5.7
COEUR D ALENE RS	MAX	41	36	33	38	29	34	38	37	34	34	44	48	33	30	26	20	19	18	29	38	45	50	46	44	38	46	40	36	36	37	32	35.8
	MIN	32	30	29	26	18	28	31	31	31	27	31	31	12	9	8	15	7	- 3	12	28	35	35	30	32	20	34	32	25	19	13	16	23.4
CONDA	MAX	38	36	37	25	25	26	33	25	28	30	30	37	42	29	22	31	34	33	45	46	47	50	51	50	42	45	46	34	27	28	42	35.9
	MIN	28	18	17	5	- 7	8	14	- 2	- 3	20	7	22	21	-12	-15	- 7	25	21	28	32	34	31	35	27	28	35	27	14	-12	- 5	17	14.5
COTTONWOOD	MAX	35	34	35	28	30	37	35	40	37	35	40	40	27	23	23	25	30	26	43	40	43	50	40	35	42	46	40	30	21	28	22	34.2
	MIN	25	22	22	8	8	30	18	17	23	13	32	24	10	2	8	16	14	- 1	24	33	35	39	24	12	15	34	29	12	8	4	10	18.4
COUNCIL	MAX	50	42	40	33	33	38	37	29	38	33	37	46	35	24	24	27	28	42	40	40	45	56	54	35	37	50	46	35	33	39	35	38.1
	MIN	33	25	26	20	7	25	26	2	24	20	25	34	11	- 6	- 5	21	23	25	35	34	35	41	33	32	28	35	32	24	21	12	20	23.2
DEADWOOD DAM	MAX	34	33	28	27	23	35	33	30	34	29	30	39	37	23	28	31	31	29	34	36	36	45	47	34	34	33	35	28	26	36	33	32.6
	MIN	24	13	6	9	-17	6	19	- 8	15	3	17	28	- 6	-20	-20	21	23	17	25	31	31	32	31	20	17	15	19	12	-14	- 5	4	11.2
DEER FLAT DAM	MAX	44	45	38	39	33	49	46	39	44	39	39	58	44	34	33	32	49	45	56	56	59	67	67	42	53	56	55	39	32	40	40	45.5
	MIN	34	30	26	20	23	29	32	27	25	26	31	34	23	15	20	25	20	30	40	40	42	42	32	34	34	41	30	26	18	15	25	28.7
DIXIE	MAX	30	35	25	26	21	38	32	30	34	32	38	38	22	20	25	31	29	32	38	40	37	43	40	33	36	42	36	22	35	34	24	32.2
	MIN	11	15	10	- 2	-17	18	11	-12	15	- 4	24	18	-17	-31	-25	10	15	- 2	31	32	32	36	15	- 3	3	27	14	4	-24	-22	- 9	5.6
DIGGS	MAX	34	35	30	25	20	25	31	30	27	29	33	37	39	25	23	25	30	32	38	38	40	43	45	44	42	41	43	32	22	22	34	32.7
	MIN	27	22	15	- 5	- 7	10	10	- 5	13	10	5	13	10	-15	-17	12	17	22	30	30	30	30	33	28	25	25	28	21	-12	- 2	22	13.7
DUBOIS EXP STA	MAX	31	30	30	20	21	29	29	22	30	28	25	32	27	21	22	23	22	30	35	36	38	41	48	43	35	38	53	30	23	38	35	31.1
	MIN	25	22	12	6	14	19	7	7	17	12	16	23	8	- 5	- 8	14	8	12	30	31	28	32	38	26	16	25	28	12	10	12	27	16.9
DUBOIS CAA AP	MAX	35	31	27	24	23	31	27	26	35	27	28	33	27	16	23	25	32	32	38	37	41	47	51	35	37	42	39	35	28	42	37	32.6
	MIN	28	13	5	4	15	15	2	8	12	16	21	17	- 1	- 7	-10	15	13	8	29	31	30	35	32	28	31	32	27	17	15	15	23	16.7
EK CITY	MAX	34	30	31	36	30	36	37	37	37	32	36	40	25	11	21	27	33	30	45	45							33				21	
	MIN	19	3	10	20	15	19	16	- 5	30	13	25	25	-13	-23	-20	18	16	0	19	32									-23	-15	- 7	7.6
ELK RIVER 1 S	MAX	36	36	33	35	28	36	38	36	36	35	36	41	26	29	23	24	22	26	40	39	39	44	40	39	33	45	39	34	30	32	32	34.2
	MIN	30	30	28	19	5	26	28	14	30	19	31	26	- 4	-10	- 6	- 6	14	5	25	30	33	34	29	14	13	31	21	21	20	- 6	0	17.5
EMMETT 2 E	MAX	42	41	36	38	37	47	42	44	42	42	40	55	42	29	31	31	38	50	54	56	56	64	50	51	45	56	56	37	32	39	40	44.0
	MIN	35	28	25	21	20	24	26	25	31	27	30	31	20	13	18	24	22	34	41	44	48	49	35	30	35	41	32	25	17	17	23	28.7

See reference notes following Station Index.

Station		Day Of Month 1	2	3	4	5	6	7	8	9	10	11	12	13	14	15	16	17	18	19	20	21	22	23	24	25	26	27	28	29	30	31	Average
FAIRFIELD RS	MAX	34	32	31	27	24	33	30	27	32	26	31	39	36	15	28	36	33	31	36	35	41	43	44	32	40	40	40	31	27	41	39	33.4
	MIN	23	10	3	-7	-8	19	11	-11	14	5	3	18	13	-16	-16	16	19	17	28	32	31	31	31	25	13	17	16	4	-3	13	19	11.9
FAIRYLAWN	MAX						42	39	39	36	41	47	47	41	27	31	41	37	42	45	48	51	56	65	37	43	45	42	34	28	42	35	41.6
	MIN				-3		28	15	16	18	14	24	34	17	14	19	23	28	30	38	39	40	49	30	27	23	36	20	20	5	23	17	23.5
FENN RS	MAX	35	37	36	35	28	34	36	34	38	34	39	40	34	25	26	28	27	27	34	35	39	40	37	37	34	36	40	36	32	27	27	33.8
	MIN	31	31	29	25	22	25	29	28	30	24	31	31	20	8	9	21	21	16	25	31	32	33	31	26	22	28	31	30	17	14	14	24.7
FORT HALL IND AGENCY	MAX	38	36	34	32	31	39	40	34	32	32	34	45	42	26	24	37	39	42	48	49	55	50	54	52	50	49	48	37	35	41	44	40.5
	MIN	32	25	24	16	12	26	22	10	26	23	10	29	21	2	-2	19	29	28	38	39	37	38	45	30	32	35	32	19	15	15	26	24.5
GAROEN VALLEY RS	MAX	37	35	35	34	27	37	37	25	38	32	34	47	37	19	25	28	41	33	37	38	40	54	51	39	35	38	40	35	32	32	31	35.6
	MIN	32	26	20	20	7	18	24	8	22	20	25	31	7	-8	-3	24	25	24	31	32	33	35	32	31	29	28	28	25	10	10	17	21.4
GLENNS FERRY	MAX												45	33	28	33	33	42	43	45	45	45	61	62	54	55	53	49	36	39	52	42	
	MIN												29	21	5	11	23	25	24	38	35	34	43	38	33	29	36	32	23	20	28	23	
GODDING CAA AP	MAX	35	37	35	35	30	39	35	30	33	31	34	42	31	22	30	33	39	40	41	39	48	56	54	34	47	47	39	34	37	45	38	37.7
	MIN	29	25	20	18	16	26	12	11	18	17	26	29	9	6	7	21	21	24	35	35	35	37	32	31	31	33	26	23	17	30	24	23.4
GRACE	MAX	34	31	27	25	23	32	32	27	31	31	30	37	29	17	25	29	32	40	44	44	44	44	48	39	41	42	40	25	25	38	35	33.6
	MIN	29	20	9	4	-5	20	16	1	15	11	12	27	5	-5	-6	23	26	29	35	35	32	31	38	27	34	28	24	7	-4	5	17	17.4
GRAND VIEW	MAX	43	43	41	38	36	47	41	40	45	46			32	30	34	33	42	38	54	59	57	68	65	46	54	54	58	42	35	41	40	44.5
	MIN	32	26	25	21	21	28	28	25	28	30			23	13	15	22	25	27	35	40	38	46	36	34	30	37	28	25	13	14	16	26.4
GRANGEVILLE	MAX	46	35	32	29	36	40	39	41	37	34	49	49	26	22	26	25	30	41	49	51	52	55	39	39	50	52	39	29	24	31	22	37.7
	MIN	24	23	21	8	11	27	22	18	21	17	29	26	11	5	8	13	12	6	16	34	35	35	12	14	18	34	24	10	4	5	11	17.6
GRASMERE	MAX	36	32	34	32	30	40	37	38	34	35	44	45	40	24	37	39	35	43	47	48	47	51	50	35	43	42	41	28	26	37	35	38.2
	MIN	27	19	18	6	8	29	18	10	19	13	29	36	21	9	14	28	25	31	36	38	35	45	30	27	14	26	20	11	9	13	10	21.7
GRAY 6 NNW	MAX	29		23	25	22	28	39	37	27	32	27	34	35	10	26	39	30	33	35	39	39	38	41	41	38	41	39	33	22	34	37	32.4
	MIN	18		12	2	-11	17	16	-11	21	15	-2	24	8	-22	-32	23	23	22	25	31	25	25	35	26	31	27	20	6	-23	-6	18	12.0
GROUSE	MAX	30	30	33	29	21	34	33	27	35	29	27	42	39	25	24	40	33	33	35	39	41	43	43	37	42	40	39	29	30	43	38	34.0
	MIN	13	16	0	-3	-9	5	-2	-10	0	-5	0	9	2	-10	-10	0	6	5	30	31	33	31	34	25	18	13	16	1	-5	-1	19	8.0
HAMER 4 NW	MAX	32	33	28	24	25	33	33	25	36	27	28	40	39	18	20	29	35	30	39	40	44	49	51	48	42	44	42	35	32	41	40	34.0
	MIN	28	23	2	6	6	22	-2	-4	16	4	18	25	-5	-18	-21	14	4	6	22	32	33	34	41	29	30	29	30	15	9	8	22	14.0
HAZELTON	MAX	38	35	32	38	35	42	34	32	33	31	35	43	41	23	28	35	38	42	48	46	52	55	57	38	56	50	51	34	34	44	40	40.0
	MIN	34	26	23	22	14	25	20	7	27	12	14	26	21	5	9	18	29	30	36	34	35	36	35	35	34	32	30	24	17	24	25	24.0
HILL CITY	MAX	33	31	31	23	21	33	33	26	30	28	29	40	38	14	24	34	33	29	35	35	42	45	44	32	33	37	40	28	25	40	38	32.0
	MIN	24	15	10	14	-15	19	15	-11	16	1	7	20	14	-14	-18	12	25	19	27	32	32	32	32	25	17	16	19	1	-6	10	24	13.0
HOLLISTER	MAX	38	35	32	33	30	43	45	43	35	35	40	48	43	28	30	43	42	44	50	48	53	61	58	35	49	50	47	47	30	39	41	41.0
	MIN	32	24	22	16	14	23	17	18	26	19	25	24	26	16	11	21	30	34	38	39	39	40	33	29	32	36	30	16	16	17	26	25.0
IDAHO CITY	MAX	36	38	37	37	36	35	39	39	37	39	37	44	46	34	31	31	41	37	36	37	39	45	45	36	36	40	44	38	37	43	44	38.0
	MIN	28	12	0	11	-6	21	15	-4	20	8	21	29	-1	-14	-8	21	27	22	29	30	30	32	30	26	17	19	26	18	1	3	12	15.0
IDAHO FALLS 6 NE	MAX	36	33	28	27	30	34	35	28	30	27	37	40	38	18	22	34	35	35	44	43			52	49	45	49	45	34		42	42	36.0
	MIN	31	23	14	14	13	23	21	-3	20	20	14	14	16	-1	0	17	27	24	27	37				31	31	38	32	22		17	31	20.0
IDAHO FALLS CAA AP	MAX	36	31	31	27	29	35	29	24	29	27	30	42	35	18	20	34	36	34	44	43	49	51	51	34	46	50	42	38	33	46	41	36.0
	MIN	30	23	11	11	3	24	18	0	22	13	14	27	6	-3	-4	18	26	24	27	33	34	41	32	29	29	29	28	18	12	17	28	20.0
IDAHO FALLS 42 NW WB	MAX	33	34	25	22	22	34	26	22	30	26	26	43	26	19	17	27	36	27	38	41	43	48	50	34	43	42	39	34	32	38	41	32.0
	MIN	20	12	3	13	12	20	-5	3	7	16	19	23	-7	-17	-18	-1	4	6	18	29	33	36	33	29	27	28	25	14	9	6	21	13.0
IDAHO FALLS 46 W WB	MAX	34	33	29	25	25	35	32	22	30	25	27	40	31	17	18	32	34	26	39	38	43	48	50	33	42	44	43	32	31	38	41	33.0
	MIN	25	9	2	-3	4	17	8	-4	19	12	17	24	-2	-13	-14	12	23	12	26	29	33	35	31	29	29	24	23	11	12	13	23	15.0
IRWIN 2 SE	MAX	37	32	25	24	23	31	33	29	30	29	30	42	42	20	12	33	35	35	42	41	46	43	50	49	40	46	45	35	25	29	33	34.0
	MIN	28	23	20	8	6	18	13	9	22	22	10	25	19	-9	-7	11	20	25	33	34	34	34	38	31	32	35	29	19	4	9	22	19.0
ISLAND PARK DAM	MAX	29	26	17	20	18	25	26	24	29	25	23	29	30	15	20	23	25	32	34	34	37	42	41	33	33	35	35	26	23	34	37	28.0
	MIN	24	17	4	-10	11	10	8	8	13	12	16	20	-14	-31	10	7	11	22	30	30	30	35	26	24	24	28	22	3	-10	-1	15	12.0
JEROME	MAX	40	37	36	38	32	48	37	34	35	33	34	44	40	26	31	35	43	38	41	50	52	57	62	36	53	51	51	33	38	41	42	40.0
	MIN	30	26	20	21	14	26	20	8	19	18	16	25	19	6	11	16	16	28	34	35	34	37	34	30	32	29	31	21	18	28	26	23.0
KELLOGG	MAX	36	40	36	35	36	30	38	35	38	35	36	50	35	28	28	20	23	21	30	38	49	55	55	35	43	45	53	36	33	30	35	36.0
	MIN	32	32	32	23	17	20	28	19	23	28	27	33	12	4	7	12	14	-8	9	29	36	37	31	30	21	26	33	28	19	18	16	22.0
KOOSKIA	MAX	36	40	38	36	30	41	45	34	40	39	38	51	35	29	27	28	26	24	37	43	40	54	53	33	34	41	44	40	34	30	24	36.0
	MIN	31	31	32	22	15	27	29	21	30	29	32	34	19	11	11	24	20	10	19	29	33	34	31	25	19	26	30	30	23	9	13	24.0
KUNA 2 NNE	MAX	42	40	36	37	32	44		38	40	39	40	54	45	30	30	33	45	40	52	51	52	64	58	40	53	53	44	35	34	40	40	42.0
	MIN	33	29	25	21	22	30		25	28	28	31	35	19	17	18	23	22	23	37	42	41	48	34	34	32	39	24	24	16	15	22	27.0
LEWISTON WATER PLANT	MAX	41	40	39	39	38	51	51	41	46	42	54	54	40	33	30	29	27	25	32	37	40	55	52	42	40	51	52	37	34	32	30	40.0
	MIN	32	32	33	25	26	35	33	31	33	28	38	38	22	17	20	23	20	8	20	24	34	37	35	30	28	34	32	29	25	18	18	27.0
LEWISTON W8 AP	MAX	36	36	34	34	40	49	49	40	42	43	52	51	33	28	27	25	23	24	31	45	51	52	40	39	40	57	39	32	33	28	29	38.0
	MIN	32	31	31	23	24	34	32	32	31	30	42	27	20	15	18	17	16	5	18	22	38	38	29	28	28	34	28	18	17	13	20	25.0
LIFTON PUMPING STA	MAX	43	31	30	22	21	37	32	24	32	33	31	47	41	22	25	39	34	38	43	46	44	46	49	49	43	42	43	26	34	28	30	35.0
	MIN	23	22	7	2	-6	10	11	-5	15	10	1	17	22	-3	-3	15	27	28	28	29	21	30	38	28	27	25	26	17	5	9	16	15.0
LOWMAN	MAX				35	21	30	34	26	35	33	35	38	35	20	25	29	37	32	33	37	35	40	41	35	34	35	36	30	23	26	32	32.0
	MIN				14	-4	15	4	0	20	12	20	24	20	-11	-6	20	20	19	28	30	30	31	30	27	24	29	23	18	-1	1	18	16.0
MACKAY RS	MAX	30	28	27	26	20	28	31	22	34	22	29	43	34	23	25	34	37	30	34	35	42	42	42	32	36	40	39	24	19	39	40	32.0
	MIN	14	18	12	4	1	3	14	2	9	6	12	20	16	-5	-4	7	15	8	24	31	27	32	33	22	19	23	21	8	5	5	18	13.0
MALAD	MAX	40	33	32	30	27	35	35	26	34	35	35	44	39	28	27	31	42	39	45	45	49	44	54	49	46	48	44	35	33	41	43	38.0
	MIN	32	26	24	5	5	25	24	4	21	17	11	20	24	3	4	24	28	31	34	35	29	36	40	30	31	29	28	18	10	13	24	22.0
MALAD CAA AP	MAX	38	32	32	27	27	37	31	24	34	33	32	40	38	24	29	33	41	39	47	43	43	46	55	35	41	42	45	27	28	33	42	36.0
	MIN	30	17	9	1	2	26	4	-3	19	1	5	11	10	-2	-2	25	29	31	33	30	22	33	34	29	24	22	25	9	1	6	17	16.0
MAY RS	MAX	32	32	35	36	36	36	36	29	33	31	38	51	38	21	20	30	40	30	44	47	49	52	41	35	41	48	40	28	23	23	28	35.0
	MIN	22	20	17	19	-1	19	15	2	19	4	12	23	10	-5	-6	12	21	16	20	31	32	39	31	26	20	23	24	12	11	3	9	16.0
MC CALL	MAX	31	32	26	22	24	32	29	26	31	30	36	38	25	17	22	26	28	32	38	36	35	44	42	29	34	34	31	26	27	30	25	30.0
	MIN	24	14	17	9	-1	20	20	2	22	10	22		2	-8	-4	18	19	16	30	32	33	30	26	16	17	30	22	14	-4	-4	8	15.0
MC CAMMON	MAX	36	32	31	29	30	36	33	30	32	33	39	40	40	39	32	29	31	40	45	46	48	50	56	51	39	40	37	41	41	39	42	38.0
	MIN	32	26	25	10	16	25	25	2	22	18	9	22	30	-6	-4	8	6	27	32	33	35	36	39	33	33	32	24	23	13	11	25	21.0
MERIDIAN 1 W	MAX	43	40	38	38	34	47	41	39	41	41	42	53	48	35	30	31	43	41	50	53	51	63	62	42	52	54	53	38	32	40	39	43.0
	MIN	34	29	25	20	22	31	26	26	31	28	30	33	20	16	19	25	22	30	37	42	45	48	35	34	33	41	30	26	16	16	22	28.0

See reference notes following Station Index.

DAILY TEMPERATURES

Station		Day Of Month																															Average
		1	2	3	4	5	6	7	8	9	10	11	12	13	14	15	16	17	18	19	20	21	22	23	24	25	26	27	28	29	30	31	
MINIOOKA DAM	MAX	36	33	34	33	33	42	34	33	32	32	35	45	29	22	24	36	37	45	44	45	51	54	55	54	48	47	37	36	34	38	42	38.7
	MIN	31	26	22	21	15	27	27	17	26	16	14	28	22	4	9	18	28	29	28	34	34	41	52	29	32	34	30	21	20	23	29	25.4
MONTPELIER RS	MAX	37	37	26	30	25	23	37	31	26	32	36	30	45	34	17	33	36	35	40	45	45	45	46	49	41	44	45	30	29	31	31	35.2
	MIN	24	19	5	-2	-10	-5	18	-4	-2	17	-1	20	21	-9	-8	1	25	26	29	31	21	22	35	26	27	21	21	18	-2	5	12	12.9
MOSCOW U OF I	MAX	35	36	33	31	28	39	39	36	36	35	43	50	29	25	26	22	22	24	46	49	45	51	42	36	39	50	47	32	30	36	24	36.0
	MIN	32	27	27	20	20	28	29	25	30	25	31	28	14	12	15	16	14	6	14	26	36	38	28	24	28	38	31	24	19	11	18	23.7
MOUNTAIN HOME 1 NE	MAX	40	37	41	37	40	42	40	37	38	35	39	40	40	28	30	31	41	43	48	49	52	61	59	38	52	51	51	36	46	44	42	42.2
	MIN	32	27	21	22	18	35	24	17	30	21	26	32	19	11	12	20	11	29	35	40	40	38	37	32	36	36	31	18	19	23	21	26.2
MULLAN PASS CAA	MAX	28	24	22	17	22	26	22	23	24	24	32	33	8	7	18	15	9	24	32	33	38	38	21	24	31	35	21	17	15	28	31	23.9
	MIN	20	18	16	14	11	19	16	12	18	20	25	4	1	0	-2	5	-1	-5	19	30	26	19	17	17	18	21	14	10	8	7	15	13.3
NAMPA 2 NW	MAX	42	44	44	40	40	36	49	47	37	43	40	42	57	34	32	33	32	48	53	52	52	64	65	41	43	55	55	46	36	35	44	44.5
	MIN	32	29	26	22	24	26	30	27	29	26	27	31	22	16	18	20	22	27	30	40	45	46	34	34	32	34	31	26	18	18	18	27.7
NEW MEADOWS RS	MAX	38	38	38	38	36	25	37	37	37	40	31	38	42	42	41	42	34	32	38	40	41	45	51							25		37.8
	MIN	30	19	16	-4	-1	8	19	-10	6	10	12	28	-9	-22	-24	5	19	16	23	34	34	35	29						5	0		11.1
NEZPERCE 2 E	MAX	34	35	30	27	31	39	40	37	37	34	40	42	25	22	22	22	21	22	44	48	43	51	37	30	42	48	42	30	25	28	25	34.0
	MIN	28	27	25	13	11	28	21	21	28	17	29	22	12	7	10	15	13	3	21	35	36	37	27	15	21	39	29	18	13	9	11	20.7
OAKLEY	MAX	36	34	35	35	30	40	38	33	34	37	39	48	47	26	35	41	41	41	51	50	51	52	55	50	52	55	51	47	35	45	42	42.1
	MIN	25	28	24	14	12	24	21	11	25	18	26	30	24	10	8	27	32	32	38	37	37	40	43	30	32	36	32	19	15	16	28	25.6
OBSIDIAN 4 NNE	MAX	28	20	24	23		34	28	34	32		40	29	12	20	33	26	34		33	35	53	43	38	27	39	36	34	20	-8	19	27	29.0
	MIN	0	-8	7	15		0	8	16	17		13	-8	-25	-19	10	17	13		27	14	30	30	27	15	18	28	-3	-14	-20	-18	-6	6.6
OLA 5 S	MAX	41	37	38	35	33	35	45	35	40	32	45	48	42	26	30	35	42	39	38	43	45	59	55	49	38	45	54	50	33	36	35	40.6
	MIN	25	28	27	25	24	23	15	9	25	21	25	27	13	0	5	27	25	21	31	34	36	39	32	32	33	34	24	35	20	10	23	24.1
ORDFIND	MAX	40	39	38	42	31	41	45	32	37	42	40	44	34	31	27	29	26	28	35	39	38	52	55	52	50	43	43	41	34	33	26	38.3
	MIN	33	30	33	28	19	26	26	21	29	28	31	31	17	8	10	21	19	5	21	29	32	33	28	25	30	29	29	29	20	11	14	24.0
PALISADES DAM	MAX	35	32	25	20	21	31	34	27	28	29	26	41	42	18	10	31	35	35	41	41	45	42	49	49	41	44	44	33	21	26	32	33.2
	MIN	28	23	17	10	3	18	16	6	19	22	9	23	15	-5	-10	8	27	25	34	32	33	33	37	30	31	33	28	17	0	9	20	19.1
PARMA EXP STA	MAX	45	42	41	38	39	46	48	37	45	40	37	55	40	32	33	32	49	43	49	53	58	67	59	42	44	55	56	35	33	40	43	44.4
	MIN	34	29	27	22	21	28	29	26	25	23	28	29	21	13	18	24	18	28	32	32	42	48	31	32	28	29	29	20	17	11	24	26.4
PAUL 1 E	MAX	40	38	36	33	39	33	43	35	36	34	32	39	45	27	26	28	37	38	44	49	48	55	55	56	39	54	50	38	38	37	45	40.2
	MIN	32	26	23	21	17	19	24	10	16	15	11	27	23	3	5	10	24	30	34	34	34	34	47	30	30	32	31	21	18	19	24	23.4
PAYETTE	MAX	42	41	41	39	33	44	40	33	36	35	38	42	38	27	30	31	33	35	46	55	53	65	61	40	48	55	54	37	33	36	41	41.4
	MIN	33	28	26	21	21	30	22	17	25	22	29	31	14	9	12	25	19	20	31	35	44	49	32	29	29	31	29	17	14	15	20	25.1
PIERCE RS	MAX	34	34	35	32	35	28	35	35	30	33	33	39	30	24	19	21	24	23	30	33	38	36	42	32	30	31	34	35	29	26	25	31.1
	MIN	29	28	27	15	3	8	25	7	12	6	6	28	-1	-12	-11	5	13	2	8	22	31	32	28	8	8	15	22	24	-1	-7	-6	12.1
POCATELLO WB AP	MAX	39	32	31	31	31	40	34	34	33	30	40	46	38	23	22	36	38	45	49	49	54	53	55	34	52	51	47	35	33	43	42	39.4
	MIN	29	25	18	15	14	29	19	9	27	15	17	37	10	2	0	21	29	28	37	38	39	43	32	30	33	33	29	21	16	17	27	23.8
PORTHILL	MAX	37	36	34	34	34	32	39	39	34	35	48	28	27	15	11	18	15	14	15	29	46	52	50	42	34	36	41	36	27	25	23	31.8
	MIN	28	30	23	25	26	22	29	23	16	25	27	6	5	0	-9	1	7	-5	5	12	29	30	28	29	9	26	30	2	9	2	2	15.9
POTLATCH	MAX	34	34	33	32	27	37	41	38	35	36	40	39	45	28	30	29	26	30	43	49	46	52	39	39	47	50	39	31	34	34	25	36.8
	MIN	26	26	26	16	17	28	22	22	27	22	31	27	10	2	3	12	11	-6	27	30	35	33	26	24	27	36	28	22	15	11	17	21.1
PRESTON SUG FACT 2 SE	MAX	41	35	30	29	19	36	40	33	33	38	31	41	44	32	25	31	38	43	45	46	49	47	55	52	46	49	48	32	25	40	36	38.4
	MIN	33	19	23	2	4	10	20	2	18	22	8	27	30	0	2	19	28	33	33	37	31	38	42	31	32	30	30	18	10	7	24	21.4
PRIEST RIVER EXP STA	MAX	36	36	33	34	25	31	33	30	34	35	33	47	26	13	13	22	16	10	22	42	42	47	40	42	29	41	42	28	26	22	20	30.6
	MIN	30	31	28	26	11	23	27	21	26	26	30	25	-1	-10	-10	6	1	-12	8	22	32	32	28	26	15	29	27	17	10	2	3	17.1
RICHFIELD	MAX	35	33	29	29	27	35	32	26	30	28	30	41	37	19	27	30	39	32	43	39	42	44	50	34	40	40	39	35	32	42	40	34.8
	MIN	31	18	7	12	8	24	15	0	22	16	11	20	13	-4	-2	15	24	17	32	33	32	34	34	29	28	29	28	15	10	21	30	19.4
RIGGINS RS	MAX	40	44		42	35	40	47	43	41	40	51	50	47	33	30	32	34	37	40	45	48	61	61	50			46	44	38	37	35	42.5
	MIN	30	31		24	28	31	32	29	26	34	36	34	20	14	24	24	18	18	33	37	40	43	32			27	33	28	22	20	23	28.3
RUPERT	MAX	41	38	36	33	37	34	43	36	35	34	31	40	46	28	22	28	39	39	45	51	47	55	57		41	54	52	38	38	35	43	39.9
	MIN	32	26	22	20	12	14	23	11	18	12	13	29	24	4	6	9	25	30	34	34	34	40	30		31	30	31	18	15	17	23	22.2
SAINT ANTHONY	MAX	34	32	25	23	25	35	34	25	32	28	31	39	36	15	21	25	35	31	42	42	45	47	52	47	43	44	41	34	32	39	42	34.7
	MIN	30	19	5	3	15	22	10	1	18	22	20	27	-1	-14	-16	18	24	8	26	33	34	36	42	30	30	26	30	18	8	13	22	18.0
SAINT MARIES	MAX	40	34	37	35	30	40	34	37	36	35	39	49	36	30	23	21	18	19	37	44	55	53	42	52	49	48	43	44	39	33	26	37.4
	MIN	29	28	29	23	15	24	27	24	21	27	26	27	7	-2	3	9	12	11	15	30	32	30	28	25	30	30	27	22	13	8	10	20.6
SALMON	MAX	35	33	35	34	25	38	43	32	33	34	35	52	32	24	20	25	37	23	41	44	47	55	43	35	26	27	45	31	30	26	22	34.3
	MIN	28	25	21	12	5	22	15	7	16	10	23	23	10	3	2	15	5	11	16	31	36	40	32	25	17	16	18	15	9	5	7	16.8
SANDPOINT EXP STA	MAX	37	35	34	37	30	33	34	33	32	35	35	41	27	19	14	17	12	10	18	33	42	49	43	41	36	40	40	33	27	25	26	31.2
	MIN	31	29	27	26	10	26	30	21	26	27	30	26	3	4	6	8	1	-5	8	17	33	33	30	27	19	30	29	14	15	15	11	19.6
SHOSHONE	MAX	37	35	32	35	30	37	37	28	33	29	32	41	38	23	29	33	38	34	42	40	45	51	55	36	41	39	41	38	35	42	38	36.9
	MIN	30	24	16	9	12	19	20	6	23	18	14	23	13	-2	0	15	25	15	33	34	32	35	35	29	29	31	29	12	12	28	26	20.8
SPENCER RS	MAX	29	26	20	22	18	27	27	24	31	25	25	31	25	11	23	24	28	28	35	36	37	40	44	41	41	34	33	26	18	30	35	28.8
	MIN	25	18	10	3	12	18	2	-5	17	0	17	23	8	-13	-19	15	4	-4	27	30	23	31	36	30	26	32	23	5	6	3	20	13.6
SPRINGFIELD 1 SE	MAX	38	37	36	34	30	37	36	33	38	35	35	43	36	23	23	36	39	37	45	47	53	51	52	44	40	50	40	37	36	44	47	39.0
	MIN	31	23	19	14	5	25	20	5	22	15	8	30	19	-1	-2	18	26	24	35	33	32	37	40	30	25	37	31	19	17	19	29	22.1
STIBNITE	MAX	30	27	30	24	26	28	33	32	33	33	35	38	36	24	25	35	29	25	35	36	39	42	43	52	34	38	38	30	22	26	40	32.8
	MIN	17	10	9	4	-4	3	17	-1	8	5	7	25	-7	-9	-8	16	18	15	18	27	29	33	27	12	17	29	18	13	-5	-3	10	11.3
STREVELL	MAX	33	32	30	30	30	32	27	37	31	30	36	42	31	26		27	38	41	45	50	43	53	53	48	47	47	48	30	28	44	40	37.5
	MIN	26	20	19	1	2	22	21	4	21	10	21	24	20	4	-1	20	25	24	36	36	29	36	42	28	31	35	29	18	17	16	30	21.5
SUGAR	MAX	35	31	25	23	26	35	35	24	30	27	29	40	37	15	20	25	34	32	43	41	45	47	52	49	42	47	43	33	31	39	40	34.7
	MIN	30	22	12	3	14	22	17	2	17	20	18	25	0	-13	-16	18	22	18	27	33	36	36	39	29	30	29	30	22	11	13	25	19.1
SUN VALLEY	MAX	33	32	31	27	24	30	36	32	35	34	33	43	39	35	32	31	36	31	34	35	39	39	44	37	34	39	39	25	24	39	40	34.2
	MIN	19	0	-6	9	12	15	2	-11	3	4	6	19	-3	-18	-13	6	13	6	23	31	32	31	32	22	7	25	14	-8	-8	-2	16	9.0
SWAN FALLS PH	MAX	45	43	41	41	43	50	47	43	41	41	42	58	56	33	33	35	46	41	57	57	57	66	65	41	55	56	57	42	39	45	42	47.0
	MIN	36	31	30	26	24	31	33	27	30	30	31	34	27	16	19	26	26	33	38	43	42	51	35	36	35	38	31	29	21	21	26	30.8
TETONIA EXP STA	MAX	33	32	25	17	22	32	28	21	26	25	27	38	36	11	20	30	30	35	39	40	41	44	46	41	38	42	40	34	23	39	40	32.1
	MIN	22	19	2	-2	-9	17	13	1	16	14	8	24	1	-14	-20	17	22	22	32	32	32	34	32	26	30	27	25	2	-8	1	25	14.3
THREE CREEK	MAX	38	29	32	31	37	44	33	42	46	42	52	48	41	30	40	42	42	45	50	49	48	54	53	53	50	49	40	29	30	45	48	42.3
	MIN	27	15	17	-4	-10	29	14	4	27	12	14	26	22	5	14	21	20	24	38	36	37	41	41	41	25	35	20	11	10	25	24	21.3

See reference notes following Station Index.

Table 5-Continued

DAILY TEMPERATURES

IDAHO
DECEMBER 1955

Station		Day Of Month 1	2	3	4	5	6	7	8	9	10	11	12	13	14	15	16	17	18	19	20	21	22	23	24	25	26	27	28	29	30	31	Average
TWIN FALLS 2 NNE	MAX	40	37	35	38	35	46	37	33	37	35	39	46	40	25	30	34	41	39	52	50	56	59	56	35	54	53	49	35	36	46	41	41.6
	MIN	32	28	25	24	14	28	25	15	26	20	18	26	24	6	12	20	30	32	35	35	35	45	34	31	32	33	32	21	18	25	25	26.0
TWIN FALLS 3 SE	MAX	42	39	38	35	38	35	45	39	38	37	34	37	48	32	25	31	39	45	47	53	51	56	59	57	39	54	54	40	35	37	46	42.1
	MIN	31	27	25	24	13	14	25	14	16	22	19	26	25	8	12	13	21	32	33	35	38	43	39	29	29	33	31	23	20	19	24	24.6
WALLACE	MAX	39	34	36	32	29	36	36	37	36	36	42	45	24	23	23	24	20	16	38	38	42	50	39	38	38	48	40	32	30	30	23	34.0
	MIN	32	30	30	22	14	28	23	18	29	27	32	22	5	3	6	17	4	0	14	34	38	38	29	24	21	35	29	24	12	15	15	21.6
WALLACE WOODLAND PARK	MAX	36	39	33	33	33	31	37	34	37	35	38	45	34	20	23	20	21	18	32	41	42	49	49	46	39	48	51	34	32	31	30	35.2
	MIN	30	29	25	25	8	13	29	13	25	24	25	33	4	-2	0	11	12	-7	12	31	34	35	29	23	22	28	28	25	12	11	11	19.3
WEISER 1 S	MAX	42	41	40	39	32	44	40	34	38	36	36	44	38	23	30	32	36	35	45	50	50	64	55	42	47	53	41	35	33	37	38	40.3
	MIN	31	27	26	24	21	29	16	12	22	18	18	30	8	-1	6	23	13	11	25	32	27	41	33	30	30	31	30	21	20	12	26	22.3
WINCHESTER 1 SE	MAX	34	35	28	32	29	39	36	36	36	39	40	40	24	20	30	26	27	26	44	47	43	51	38	40	44	46	44	30	23	32	35	35.3
	MIN	25	22	22	5	5	24	26	14	29	11	19	24	6	-2	4	17	14	-3	15	29	35	38	25	10	16	24	25	20	5	0	9	16.5

Table 7

SNOWFALL AND SNOW ON GROUND

Station		Day of month 1	2	3	4	5	6	7	8	9	10	11	12	13	14	15	16	17	18	19	20	21	22	23	24	25	26	27	28	29	30	31
ANDERSON DAM	SNOWFALL	2.0				4.0	6.5	0.2	0.5	6.5		1.0							3.0									T				
	SN ON GND	2	2	2	2	6	12	11	11	16	15	14	13	13	13	13	13	11	14	11	10	6	3	1	1	1	1	1	1	1	1	1
ARCO	SNOWFALL	2.0				T	1.5			1.0									0.5	3.0	0.5				2.5							1.5
	SN ON GND	-	-	-	-	-	-	-	-	-	-	-	-	-	-	-	-	-	-	-	-	-	-	-	-	-	-	-	-	-	-	-
ARROWROCK DAM	SNOWFALL		T	T			6.6	1.5		6.5		1.0					1.0	1.7	T									0.5	T			
	SN ON GND	T	T	T	T		7	8	7	13	12	13	10	9	9	9	10	11	10	9	7	5	3					1	T			
ASHTON 1 S	SNOWFALL	4.0	7.0	T			7.0					2.0				T		1.0	2.0	T	T				8.0	2.0					2.0	T
	SN ON GND	4	11	11	11	11	14	13	12	12	11	12	12	12	12	12	12	13	12	8	8	6	4	2	10	7	4	2	2	2	4	2
AVERY R5	SNOWFALL	-	-	-	-	-	-	-	-	-	-	-	-	-	-	-	-	-	-	-	-	-	-	-	-	-	-	-	-	-	-	-
	SN ON GND	7	8	-	-	9	10	12	-	16	-	-	15	15	15	15	25	27	24	18	-	-	-	-	-	12	12	13	-	-	-	-
BIG CREEK 1 S	SNOWFALL	4.0		1.0		1.0	2.0	1.0		3.0	T						2.0	3.0	3.0	6.0	T			12.0	2.0		*	2.0	1.0			2.0
	SN ON GND	13	12	13	12	13	15	16	14	17	14	12	8	8	8	8	10	13	16	22	18	14	12	24	26	24	24	26	27	25	25	27
BLACKFOOT	SNOWFALL		T				T			2.0															T							
	SN ON GND									2	1	1																				
BOISE WB AP	SNOWFALL	T	0.3			1.9	0.3		0.4	T		0.1				0.3	0.7	T	T						T			0.3	T			T
	SN ON GND		T				2	T	T	T	T	T					T	1	T										T			
	WTR EQUIV						0.2																									
BONNERS FERRY 1 SW	SNOWFALL	2.5			T	1.6	3.5		1.1	3.8		7.0				0.3	0.1	0.5	T	14.0	0.5	T		T	0.5	T	2.5					
	SN ON GND	9	9	8	8	9	12	11	12	12	12	15	8	8	8	8	8	9	9	22	20	18	12	10	10	10	10	9	9	9	9	9
BURLEY CAA AP	SNOWFALL	T		T		1.0	0.4		2.0	1.0		0.2					1.0	0.4						0.4	T			0.3	T			
	SN ON GND						1			3	3	3	2					1	1													
CALDWELL	SNOWFALL			T		2.5				1.0		T					T		T									T	T	T		
	SN ON GND					2	T			T																						
CASCADE 1 NW	SNOWFALL	7.0	T			2.0	2.0	T		6.0		1.5					3.0	2.0	2.0	T				6.0		T	T	T	1.5			T
	SN ON GND	8	7	7	7	8	6	6	6	12	12	10	5	4	4	4	7	9	11	7	6	4	T	5	5	5	4	4	5	5	5	5
CENTERVILLE ARBAUGH RCH	SNOWFALL	5.4	T			3.9	3.6	1.5	0.4	9.5		2.0					4.3	1.0	1.8				T	1.8	1.4	T		1.5				0.3
	SN ON GND	16	15	15	15	18	20	21	20	26	25	24	21	20	20	20	24	24	26	22	19	18	14	16	14	14	14	15	15	15	15	15
COBALT BLACKBIRD MINE	SNOWFALL	2.0	1.0	1.0			2.2	2.0		1.8	T	1.7	T				3.0	5.3	1.3	2.0	4.0	1.3	T	5.4	8.7		T		1.0			
	SN ON GND	15	15	16	15	15	17	17	17	17	17	18	17	16	16	15	19	24	24	24	28	28	26	29	38	-	36	36	34	34	32	30
COEUR D'ALENE RS	SNOWFALL	T				2.0	4.0			5.0		T	T			0.4	5.0	4.0	0.4	T												
	SN ON GND	1	1			2	6	3	-	8	-	T	T	T	T	T	5	4	4	T	T											
COTTONWOOD	SNOWFALL	4.2	0.2	0.1		T	1.0									0.8	4.3	1.5						4.3					1.8			0.6
	SN ON GND	7	7	6	6	6	6	6	6	6	6	5	2	2	2	3	7	8	7	2	2			4	3	1			2	2	2	2
DEADWOOD DAM	SNOWFALL	5.2	0.7	0.4		2.1	5.8	0.5		8.1		2.5	T				4.6	1.4	5.2	9.6	1.3	T		8.3	1.7	0.5	0.5	1.3	0.7			0.5
	SN ON GND	23	23	23	21	23	28	27	26	32	31	33	28	28	28	27	32	33	37	43	38	37	32	32	34	35	34	35	36	35	35	35
DUBOIS CAA AP	SNOWFALL	3.0	T	T	T	T	1.0		T	0.5	0.3	0.5	T			T	T	T	0.2	1.5	T			T	3.0	T		T			T	T
	SN ON GND	1	4	4	4	3	3	4	3	4	4	4	4	4	4	4	4	4	4	4	5	5	3		T	3	1					T
ELK CITY	SNOWFALL	-	-		2.0			-		-	-						11.0	5.0			-	-	-	-	-	-	-					1.3
	SN ON GND	15	14	15	15	-	-	-	-	18	18	-	-	-	14	14	24	26	25	21	-	-	-	-	-	-	28	27	-	-	20	20
FAIRFIELD RS	SNOWFALL	3.4				0.9	4.8	0.3		6.4		1.1				T	0.5	0.1	4.4	4.1	0.4	0.2	0.8	1.0	2.7	T						
	SN ON GND	4	3	2	2	3	8	8	8	13	12	12	9	8	8	8	8	8	13	14	13	12	10	6	9	8	6	6	6	6	6	6
GARDEN VALLEY RS	SNOWFALL	1.0	T			3.0	3.0	T	T	10.0		1.0					3.0	1.0	2.0													
	SN ON GND	5	5	4	4	7	10	10	10	19	16	16	13	13	12	12	15	15	16	13	13	12	8	7	6	6	6	6	6	6	6	6
GLENNS FERRY	SNOWFALL	-	-	-	-	-	-	-	-	-	-																					
	SN ON GND	-	-	-	-	-	-	-	-	-	-	8	6	5	4	2	2	1														

See reference notes following Station Index.

SNOWFALL AND SNOW ON GROUND

Station		Day of month																														
		1	2	3	4	5	6	7	8	9	10	11	12	13	14	15	16	17	18	19	20	21	22	23	24	25	26	27	28	29	30	31
GOODING CAA AP	SNOWFALL	T				3.8	2.2		1.7	2.0		T				T	T		1.8					T	2.2							
	SN ON GND						5	4	4	7	5	5	5	4	4	4	3	3	3	3	1	1	1	T	1	1						
GRAY 6 NNW	SNOWFALL	-	-	-	-		2.D	T		2.0	T	0.5	T				0.5	1.0	1.0		T				9.0							1.7
	SN DN GND	4	-	4	6	6	8	8	8	10	-	9	8	-	-	-	8	9	10	-	9	-	5	3	12	10	-	8	-	-	-	6
HAMER 4 NW	SNOWFALL	T	2.5				1.5			1.0	T					T			0.5						1.2	2.5						0.5
	SN DN GND		3	3	3	3	4	4	4	5	5	5	3	3	3	3	3	3	4	4					1	1						
IDAHO CITY	SNOWFALL					1.0	8.D			10.0							2.5	1.5	1.0													
	SN ON GND	-	-	-	-	-	-	-	-	-	-	-	-	-	-	-	-	-	-	-	-	-	-	-	-	-	-	-	-	-	-	-
IDAHO CITY 11 SW	SNDWFALL	8.0	1.0			4.5	5.0	1.0	1.0	11.0		1.0	1.0				3.0	2.0	2.5					1.0	1.0	T	T	T				T
	SN DN GND	14	14	-	-	16	20	20	19	27	25	25	21	-	-	-	23	23	24	22	20	18	14	12	12	12	-	-	-	-	-	-
IDAHO FALLS CAA AP	SNDWFALL	2.0	T	0.6	T	0.6	0.6		T	0.4	T	T		T		T	T	T	T					T	4.0	T		T				T
	SN ON GND		1	2	2	2	2	3	3	3	3	3	3	1	1	1	1	1	1	1	1	T			T	2	T	T				T
IDAHO FALLS 46 W WB	SNOWFALL	1.8	T			0.3	0.2		0.4	0.1	T	0.3				T	T		T	T					1.7	0.5						0.7
	SN DN GND		2	2	2	2	2	2	2	3	3	3	3	2	2	2	2	2	1	2	2	1	T			2	T	T				1
IRWIN 2 SE	SNOWFALL	3.0	6.0	3.0	3.0		1.5			4.0	0.5						7.0		1.5						2.0	2.5		2.0	0.5			1.5
	SN ON GND	1	-	-	-	-	-	-	-	-	-	-	-	-	-	-	-	-	-	-	-	-			-	-		1	-	-	-	-
ISLAND PARK DAM	SNOWFALL	3.0	6.0	1.5		2.0	5.0	0.5		2.5		2.0	1.5			2.0		2.0	9.0	4.0	2.D			6.5	2.0		T					
	SN DN GND	19	25	26	-	27	31	30	-	31	-	31	32	-	-	30	-	30	38	42	42	41	-	37	36	-	35	-	-	-	-	38
LEWISTON WATER PLANT	SNDWFALL	-	-	-		T										1.0	3.2	0.8	T										T			T
	SN ON GND	-	-	-	-												3	4	-	-	-	-	-	-	-	-	-	-	-	-	-	-
LEWISTON WB AP	SNOWFALL	1.5	1.0	0.1		T			T							1.4	3.0	0.9	T					0.4				0.8				T
	SN DN GND		2	1	1	T	T										2	5	4	4	3	1							T	T	T	T
	WTR EQUIV		0.2														0.1	0.3	0.3	0.3	0.2											
LOWMAN	SNDWFALL	*	*	*	3.0	2.5	3.0			7.0		2.0					5.5	3.5	5.5													T
	SN ON GND	-	-	-	12	14	16	-	15	21	20	20	18	18	18	18	23	23	26	24	22	21	18	17	17	-	16	16	16	16	16	16
MACKAY RS	SNOWFALL	0.2				T	0.8			0.2		0.4								8.0	3.0				0.5		T	1.0				2.0
	SN ON GND	1				T	1			T		1								8	10	8	6	5	4	4	4	4	4	3	3	4
MALAD CAA AP	SNDWFALL	1.0	0.3	1.0		1.0	0.5		T	2.0		T				T	1.0	0.5	T						8.0			2.0				T
	SN ON GND	T	1	2	2	2	2	2	2	2	4	4	3	3	3	3	3	4	4	3	3	2	1		4	7	5	3	5	5	3	3
MAY RS	SNOWFALL	0.5										1.0					T								T							1.3
	SN ON GND	T	T	T	T	T	T	T	T	T	T	1	T				T	T							T							1
MC CALL	SNOWFALL	6.0								6.0		4.0					3.0		5.0	4.0				10.0				2.D	2.0			3.0
	SN ON GND	13	-	-	-	-	-	-	-	16	-	16	16	-	-	-	16	-	20	20	-	-	12	16	-	-	15	15	16	-	-	17
MULLAN PASS CAA	SNOWFALL	1.0	2.0	T	T	2.8	4.0	2.0	1.0	2.0	2.5	1.0	1.0			1.5	2.0	1.1	3.8	10.0	1.6	5.0	2.0	3.0	T	1.0	4.0	1.0	0.2	T		1.3
	SN ON GND	61	61	62	62	60	62	67	65	67	65	69	63	63	63	62	64	64	64	68	77	78	80	75	76	76	78	81	81	81	80	80
NEZPERCE 2 E	SNDWFALL	4.0	2.0	T		T	T			2.0			T			T	5.0	2.0	T					4.0				T	2.0			0.5
	SN ON GND	5	7	6	6	6	3	2	2	4	4	1	T	T	T	T	5	7	7	T	T	T		4	3	1			2	2	2	2
OAKLEY	SNOWFALL	2.0	T	T			1.0				1.0														6.0							
	SN ON GND	1	1	1	1		1	T	T	T	T	T													5							
PAYETTE	SNOWFALL		T			4.0	1.5		1.5			1.6					0.5		1.6					1.0				1.0				
	SN ON GND					4	3	2	3	2	2	2	1	1	1	1	1	1	2	T				T				1	1	1	T	T
PIERCE RS	SNDWFALL	1.5	6.4				2.8	1.0		10.0				T			4.0	3.0	3.0	1.0				1.7	2.0			3.0	2.5			
	SN ON GND	18	24	19	19	19	22	23	22	33	32	31	29	28	28	28	32	35	38	35	33	30	26	25	27	26	24	26	28	27	26	26
POCATELLO WB AP	SNDWFALL	0.2	T	T	T	0.1	0.3	T	0.2	0.7	T	T				T	0.8	T	T					0.2	0.4			T				
	SN ON GND		T	T	T	T	T	T	T	1	1	T	T	T			T	T	T						T							T
PORTHILL	SNOWFALL	0.8	T	T	T	T	2.0	T	2.0		8.0					T	T	T	T	14.0	4.0				T	T	1.0					
	SN ON GND	5	5	5	4	4	6	5	6	6	12	8	8	8	8	8	8	8	9	20	20	12	10	10	10	10	10	8	8	8	8	8
POTLATCH	SNDWFALL	0.5	1.5	T			1.0			5.0						1.0	3.0	3.0	0.3	T				0.3					0.3			
	SN ON GND	1	1				1			6	3					1	3	6	6	3												
PRIEST RIVER EXP STA	SNOWFALL	1.8	1.3	1.0		2.0	2.4	0.5	1.6	3.0		2.8				2.0	1.1	1.0		10.0		0.5			0.2		0.4	0.1				
	SN ON GND	14	15	15	15	16	17	17	18	19	19	20	15	15	15	18	19	19	19	29	26	23	19	18	18	18	18	17	16	16	16	16
RIGGINS RS	SNOWFALL	-	-	-	-	-	-	-	-	-	-	-	-	-	-	-	-	-	-	-	-	-	-	-	-	-	-	-	-	-	-	-
	SN ON GND																1	3	1									-	2	T	T	1
SANDPOINT EXP STA	SNDWFALL	2.2	0.7	0.7		2.8	2.5	0.3	1.2	4.0		4.0				1.9	0.5	0.9	T	7.0	T				0.2	T	T	T	T			
	SN ON GND	10	10	11	9	12	14	13	14	17	16	16	11	11	11	13	12	13	13	20	16	11	7	5	4	4	4	4	4	4	4	4
SPENCER RS	SNDWFALL	2.0			T	2.0	4.0			1.0	T	1.0	T				T	T	T	2.5	2.0		T		2.5	2.0						2.5
	SN ON GND	-	-	-	-	-	-	-	-	-	-	-	-	-	-	-	-	-	-	-	-	-	-	-	-	-	-	-	-	-	-	-
STIBNITE	SNOWFALL	1.5	3.0	T			3.0	3.0		5.0			3.0				3.5	5.0	2.5	8.5	2.5	1.0		13.0	4.5			5.0	0.5			1.0
	SN DN GND	13	15	14	14	14	16	19	19	24	23	22	21	20	20	20	23	27	28	33	32	29	26	37	39	37	34	39	37	37	35	36
SUN VALLEY	SNOWFALL	3.0				T	3.0	T		4.0		0.5	T			T	3.0	T	T	19.0	9.0	T	4.0		T	1.5						2.0
	SN ON GND	3	3	3	3	3	6	6	6	9	8	8	8	7	7	7	10	6	10	26	24	20	20	14	14	16	14	14	14	14	14	15
THREE CREEK	SNOWFALL	3.0	3.0	T	T				T								T		1.0						8.0	2.0	1.0		T			
	SN ON GND	4	5	3	3	3	3	3	4	3	3	3	3	2	2	1	1	1	2	-	-	-	-	-	6	3	1	1	1	-	-	-
TWIN FALLS 2 NNE	SNOWFALL	T		T		T	1.0			3.0		0.2													1.5			T				
	SN ON GND					T	T			3	2	1	T	T	T										1							
WALLACE	SNDWFALL	T	2.0	T	T	2.0	1.0	3.0	T	2.0	T					1.0	4.0		2.0	T				2.0	1.0			0.5	T			T
	SN ON GND	6	8	8	8	10	9	11	10	11	11	8	7	7	7	8	11	11	13	10	9	8	7	9	10	9	7	7	7	7	7	7

See reference notes following Station Index.

CLIMATOLOGICAL DATA

TABLE 2

IDAHO
DELAYED DATA

Station	Temperature: Average Maximum	Average Minimum	Average	Departure From Normal	Highest	Date	Lowest	Date	Degree Days	No. of Days: Max. 90° or Above	Max. 32° or Below	Min. 32° or Below	Min. 0° or Below	Precipitation: Total	Departure From Normal	Greatest Day	Date	Snow, Sleet, Hail: Total	Max. Depth on Ground	Date	No. of Days: .01 or More	.50 or More	1.00 or More
MAY 1955																							
8LACKFOOT DAM	61.4M	28.7M	45.1M	- 1.7	76	20	17	16	610	0	0	24	0	1.55	- .08	.39	31	1.5	0		6	0	0
8OI5E LUCKY PEAK DAM	69.4M	42.1M	55.8M		80	29	33	31		0	0	0	0	1.52		.51	2	.0	0		5	2	0
JUNE 1955																							
ATLANTA	75.6M	36.5M	56.1M		92	21+			267	3	0		0										
BLACKFOOT DAM	69.0	34.9	52.0	5.2	85	22	25	30	383	0	0	9	0	3.11	1.30	1.60	2	1.5	0		7	1	1
FAIRYLAWN	73.8	43.3	58.6		89	8	26	1	206	0	0	4	0	1.13		.61	29	.0	0			1	0
JULY 1955																							
8LACKFOOT DAM	79.1	40.6	59.9	- 2.1	90	18+	25	2	168	2	0	4	0	1.30	.33	.43	24	.0	0		5	0	0
CO8ALT 8LACK81RD M1NE AM	68.6	40.5	54.6		84	16+	25	2	325	0	0	6	0	2.59		.43	7	2.0			11	0	0
IDAHO FALL5 6 NE	83.4M	53.3M	68.4M		96	16+	37	2	51	10	0	0	0	.20		.20	24	.0	0		1	0	0
085IDIAN 4 NNE	71.7M	38.1M	54.9M	- 2.4	84	15+	19	2	313	0	0	8	0	1.20	.53	.42	11	.0	0		4	0	0
AUGUST 1955																							
8LACKFOOT DAM	82.2M	40.8M	61.5M	1.7	89	12+	31	29	104	0	0	2	0	1.92	.92	.51	13	.0	0		7	1	0
HAILEY AP	87.3	47.9	67.6	1.3	93	1+	38	28	9	10	0	0	0	.00	- .50	.00		.0	0		0	0	0
IDAHO FALLS 6 NE	86.2	51.8	69.0		93	1+	40	29	7	7	0	0	0	1.33		.64	8	.0	0		4	1	0
SEPTEM8ER 1955																							
8LACKFOOT DAM	69.8M	30.3M	50.1M	- 1.1	89	6	16	22+	443	0	0		0	1.20	- .13	.44	19	.0	0		4	0	0
8ONNER5 FERRY 1 5W	M	M	M				27	25			0		0	1.86	.47	.50	20	T	0		6	1	0
OCTO8ER 1955																							
8LACKFOOT DAM	59.0M	22.0M	40.5M	- 1.1	75	3	6	28	762	0	0		0	1.19	- .06	.43	21		T	27+	4	0	0
CAM8R1DGE	66.2	31.3	48.8	- 0.7	80	3	19	24+	496	0	0	18	0	.74	- .46	.45	10	.0	0		3	0	0
DEADWOOD DAM	58.9	28.8	43.9	1.6	76	3	20	24+	649	0	0	24	0	2.41	.32	.63	30	1.0	T	11+	7	1	0

DAILY PRECIPITATION

Table 3

Station	Total	1	2	3	4	5	6	7	8	9	10	11	12	13	14	15	16	17	18	19	20	21	22	23	24	25	26	27	28	29	30	31
		Day of month																														
MAY 1955																																
BLACKFOOT DAM	1.55	.07	.31						T					T		.30	T					.20	T		.03	T	.12	.13				.39
BOISE LUCKY PEAK DAM	1.52		.51												.05		.50	.10									.25	.11				
JUNE 1955																																
ATLANTA	-	-	-	-	-	-	-	-	-				1.01	*	*	.56									*	.22			.60			
BLACKFOOT DAM	3.11	.15	1.60	.32	.29	T									.21	.05	.16													.33		
FAIRYLAWN	1.13											*	*	.19	.03	.04											.03		.23	.61		
JULY 1955																																
BLACKFOOT DAM	1.30						T					.07	.21									.12	.14		.43		.26	.07				
COBALT 8LACKBIRD MINE	2.59	.21	T		.22	.27	.13	.43			.35	.04	.15						.17		T	.15	.23	T	.15	.09	T					
IDAHO FALLS 6 NE	.20			T													T								.20							
OBSIDIAN 4 NNE	1.20				.24			T		T		.42			.03							.11		.38						.02		
AUGUST 1955																																
BLACKFOOT DAM	1.92	T					T		.04		T			.51	.13		.24	.07		.11					.29	.31	.22					
HAILEY AP	.00																															
IDAHO FALLS 6 NE	1.33						.11		.64					.22	.21	.06									T	.04		.05				
SEPTEMBER 1955																																
BLACKFOOT DAM	1.20															.05	.12		.06	.44	.02				.22	.28	.01					
BONNERS FERRY 1 SW	1.86									.15					.10		.20				.50	.01						.4B	.42			
OCTOBER 1955																																
BLACKFOOT DAM	1.19					.09						.18										.43	.01					.12	.36			
CAMBRIDGE	.74					.15					.45									T							.04		T	.10		
DEADWOOD DAM	2.41				T	.29	.02				.34	.35		T	.01	T		T		.05	.13	.01	.05				.27	.01	.13	.07	.63	.05

See Reference Notes Following Station Index

PRECIPITATION MEASURED IN STORAGE GAGES

IDAHO
DELAYED DATA

Station	Observation date	Amount since last obs.	Snow on ground
ATLANTA SUMMIT	1954		
	SEP. 1		
	1955		
	JAN. 28	9.00	
	MAR. 7	12.56	
	MAY 4	8.21	
	JUL. 28	5.74	
TOTAL		35.51	
BOGUS BASIN NO 1	1955		
	JUL. 30	24.95	
TOTAL		24.95	
DEADWOOD SUMMIT //	1954		
	JUL. 13		
	SEP. 14	2.20	
	1955		
	SEP. 6	52.00	
TOTAL		54.20	
IDA VADA //	1954		
	NOV. 10		
	1955		
	SEP. 1	7.40	
TOTAL		7.40	

Station	Observation date	Amount since last obs	Snow on ground
JACKSON PEAK //	1954		
	AUG. 31		
	1955		
	JAN. 27	7.85	
	APR. 2	13.02	
	JUN. 28	12.36	
	JUL. 26	3.26	
TOTAL . . .		36.49	
LANDMARK RS	Closed August 1955		
	No winter time records.		
LOLO PASS //	1954		
	JUN. 10		
	1955		
	SEP. 10	39.95	
TOTAL		39.95	
MOORE CREEK SUMMIT	1954		
	AUG. 20		
	NOV. 5	-	
	NOV. 30	1.38	
	DEC. 31	4.85	
	1955		
	MAR. 1	7.05	
	APR. 1	5.40	
	JUL. 24	10.80	
TOTAL . . .		-	

Station	Observation date	Amount since last obs.	Snow on ground
TRINITY LAKE GS //	1954		
	SEP. 2		
	1955		
	JAN. 28	9.64	
	APR. 5	15.91	
	MAY 4	7.16	
	JUL. 27	4.77	
TOTAL		37.48	
TROUTDALE GS //	1954		
	AUG. 24		
	1955		
	JAN. 30	3.33	
	FEB. 27	2.57	
	APR. 3	2.47	
	APR 15	0.00	
	APR. 29	4.08	
	JUL. 27	1.71	
TOTAL		14.16	
VIENNA //	1954		
	AUG. 27		
	1955		
	MAR. 8	18.05	
	APR. 6	7.45	
	JUL. 29	12.70	
TOTAL		38.20	

BLANK SPACE IN SNOW ON GROUND COLUMN INDICATES NO MEASUREMENT OF SNOW DEPTH WAS MADE.

DAILY TEMPERATURES

Table 5

Station		Day Of Month 1	2	3	4	5	6	7	8	9	10	11	12	13	14	15	16	17	18	19	20	21	22	23	24	25	26	27	28	29	30	31	Average
MAY 1955																																	
BLACKFOOT DAM	MAX	63	48		61	70	73		67	58	65	69	69	68	62	40	46	56	62	72	76	70	60	67	55	55	57	48	60	70	70	45	61.4
	MIN	29	28		28	27	26		39	22	23	24	29	37	29	25	17	24	28	26	30	33	37	31	40	34	28	28	20	26	33	31	28.7
BOISE LUCKY PEAK DAM	MAX	65		67	74	75	76	75			74	71	73	74			57	61	68	69	75	69		68	66	66	66	58		80			69.4
	MIN		39	38	41	49	41			34	45	49	50	41	34			44	43	47	51		39	45	46	39	43	36				33	42.1
JUNE 1955																																	
ATLANTA	MAX									85	85	84	85	78	72	66	64	69	73	80	87	92	92	90	59	68	75	69	53	61			75.6
	MIN									35	33	36	50	54	27	39	39	28	41	34	36	36	38	39	37	30	33	34	32	36			36.5
BLACKFOOT DAM	MAX	52	47	50	58	66	67	77	74	69	68	72	72	73	61	68	60	63	68	77	82	84	85	82	64	73	75	73	82	66	62		69.0
	MIN	30	31	34	27	33	36	36	41	31	40	37	38	37	40	36	43	28	31	34	36	38	38	40	41	26	28	44	34	33	25		34.9
FAIRYLAWN	MAX	62	65	58	68	72	78	84	89	80	82	83	81	71	67	65	67	72	76	82	86	88	85	73	64	71	69	78	68	61	70		73.8
	MIN	26	32	44	48	39	41	47	50	48	54	53	49	48	44	46	40	36	43	43	49	50	47	41	39	51	43	39	44	32	32		43.3
JULY 1955																																	
BLACKFOOT DAM	MAX	60	68	75	78	74	70	64	75	80	80	75	74	80	87	89	80	89	90	90	87	80	83	85	79	75	80	78	79	75	85	89	79.1
	MIN	31	25	42	33	35	34	27	28	37	44	43	37	37	44	42	44	48	47	44	47	46	48	50	53	52	44	46	41	35	38	38	40.6
COBALT BLACKBIRD MINE	MAX	56	47	53	55	46	57	49	53	61	64	62	66	63	77	81	84	81	84	84	83	80	77	74	74	77	72	79	72	68	71	77	68.6
	MIN	28	25	31	38	30	34	31	32	40	37	41	42	42	43	47	52	51	50	48	48	46	40	48	48	48	40	42	37	35	38	43	40.5
IDAHO FALLS 6 NE	MAX	63	69	76	82	79	78	67	79	84	79	79	78	90	93	95	96	95	96	95	92	85		92	89	79	79	77	79	78	85	95	83.4
	MIN	45	37	47	46	47	48	44	44	49	55	50	48	57	58	66	67	62	56	55	61	57		59	60	61	58	58	47	47	59	50	53.3
OBSIDIAN 4 NNE	MAX	59	52	57	62	63	55	59	67	66	62	64	71	80	83	84	84	84	83	78	80	77	80	78	77	69	74	73	74	76	79		71.7
	MIN	29	19	29	30	30	40	27	27	37	35	43	33	35	41	41	54	47	45	37	48	45	50	46	48	51	34	39	37	28	37		38.1
AUGUST 1955																																	
BLACKFOOT DAM	MAX	86	88	87	88	83	75	80	84	82	87	87	89	73	77	82	78	81	82	84		83	87	86	78	78	73	76	77	80	85	89	82.2
	MIN	46	45	41	44	44	46	47	44	37	39	42	39	42	44	42	47	44	40	42		34	38	43	37	46	43	38	33	31	32	34	40.8
HAILEY AP	MAX	93	90	85	87	90	90	90	87	87	90	92	91	82	86	84	89	88	87	85	86	88	88	89	84	83	81	83	83	86	90	93	87.3
	MIN	55	50	49	42	49	47	48	51	44	49	56	51	51	49	52	48	47	48	49	48	44	54	46	52	46	44	42	38	42	45	48	47.9
IDAHO FALLS 6 NE	MAX	93	89	82	87	90	86	83	82	84	92	93	92	86	82	88	84	86	89	85	84	85	88	87	83	83	82	82	82	83	90	90	86.2
	MIN	62	57	54	53	50	57	59	54	51	50	56	52	57	54	50	55	53	51	51	50	47	52	47	50	58	50	45	42	40	46	53	51.8
SEPTEMBER 1955																																	
BLACKFOOT DAM	MAX	84	83	85	88	87	89	88	80	76	75	79	78	81	75	63		68	65	63	54	51	58	64	51	47	53	62	58	55	64		69.8
	MIN	36	31	31	30	32	36	38	38	34	29	29	31	28	37	36		30	30	34	31	34	16	20	31	33	34	25	30	18	16		30.3
BONNERS FERRY 1 SW	MAX	90			87	91	87	83	83	82	85										68	58	57	65	67	67	62	56	56				
	MIN	44			46	42	45	45	49	46	50										45	36	32	29	28	27	34	45	46				
OCTOBER 1955																																	
BLACKFOOT DAM	MAX	69	73	75	58	43	49	68		70	64	55	61	67	69		70	73	74	63		60	52	50	57	61		55	36	41	44	35	59.0
	MIN	20	22	25	29	29	7	20	25		26	24	21	22	23		23	23	25	37		27	25	22	15	17		18	6	20	26	17	22.0
CAMBRIDGE	MAX	75	79	80	65	58	61	70	68	72	68	52	60	72	72	79	78	78	72	74	69	68	65	64	67	69	65	53	56	49	50	44	66.2
	MIN	26	28	27	43	37	20	24	40	43	40	29	38	28	30	34	30	29	39	48	32	29	39	21	19	19	39	22	35	26	35	20	31.3
DEADWOOD DAM	MAX	73	74	76	66	40	55	63	64	70	62	46	53	68	70	71	70	74	68	61	59	57	52	57	62	64	55	42	40	38	41	35	58.9
	MIN	24	26	25	36	30	22	25	33	41	38	27	34	28	30	33	31	29	32	41	31	30	29	23	20	20	29	22	29	25	29	21	28.8

SNOWFALL AND SNOW ON GROUND

Table 7

Station		Day of month 1	2	3	4	5	6	7	8	9	10	11	12	13	14	15	16	17	18	19	20	21	22	23	24	25	26	27	28	29	30	31
OCTOBER 1955																																
DEADWOOD DAM	SNOWFALL						T					0.5																		0.5		T
	SN ON GND											T																		T		T

See reference notes following Station Index

STATION INDEX

Station	Index No.	County	Drainage†	Latitude	Longitude	Elevation	Observation time Temp.	Observation time Precip.	Observer	Refer to tables
ABERDEEN EXP STATION	0010	BINGHAM	12	42 56	112 50	4400	5P	5P	EXPEPIMENT STATION	2 3 5 6 7
AMERICAN FALLS 1 SW	0227	POWER	12	42 47	112 52	4316	5P	5P	U S BUR RECLAMATION	2 3 5
ANDERSON DAM	0282	ELMORE	2	43 21	115 28	5882	6P	6P	U S BUR RECLAMATION	2 3 5 7
ARCO	0375	BUTTE	6	43 38	113 18	5320	6P	6P	HAROLD L HANSEN	2 3 5 7
ARROWROCK DAM	0448	ELMORE	2	43 36	115 55	3239	8A	8A	U S BUR RECLAMATION	2 3 5 6 7
ASHTON 1 S	0470	FREMONT	12	44 05	111 27	5100	5P	5P	GUST STEINMANN	2 3 5 7
ATLANTA	0491	ELMORE	2	43 48	115 08	5390	5P	5P	MRS LOUISE ALEXANDER	2 3 5 7 C
ATLANTA SUMMIT	0499	ELMORE	2	43 45	115 14	7590		VAR	U S SOIL CON SER	S
AVERY RANGER STATION	0525	SHOSHONE	10	47 15	115 48	2492	5P	5P	U S FOREST SERVICE	2 3 5 7
BALD MOUNTAIN	0540	BLAINE	12	43 39	114 24	8700		MID	NELSON BENNETT	C
BAYVIEW MODEL BASIN	0667	KOOTENAI	9	47 59	116 33	2070	8A	8A	U S NAVY	2 3 5
BENTON DAM	0789	BONNER	9	48 21	116 50	2640		MID	U S FOREST SERVICE	C
BIG CREEK 1 S	0835	VALLEY	11	45 06	115 20	5686	6P	6P	MAPIEP EDWARDS	2 3 5 7 C
BLACKFOOT	0915	BINGHAM	12	43 11	112 21	4503	6P	6P	EARL RODGERS	2 3 5 7
BLACKFOOT DAM	0920	CARIBOU	12	43 00	111 43	6200	7P	7P	FORT HALL IR PROJ	2 3 5 C
BLISS	1002	GOODING	12	42 56	114 57	3269	6P	6P	NORTH SIDE CAMAL CO	2 3 5
BOGUS BASIN	1014	BOISE	12	43 46	116 06	6196		VAR	U S SOIL CON SER	S
BOISE LUCKY PEAK DAM	1018	ADA	2	43 32	116 04	2833	4P	4P	CORPS OF ENGINEERS	2 3 5 C
BOISE WB AIRPOPT	1022	ADA	2	43 34	116 13	2842	MID	MID	U S WEATHER BUREAU	2 3 5 7 C
BONNERS FERRY 1 SW	1079	BOUNDARY	5	48 41	116 19	1812	5P	5P	CHARLES G HOWARD JR	2 3 5 7 C
BUHL	1217	TWIN FALLS	12	42 35	114 46	3500	5P	5P	WILLIAM A LOW	2 3 5
BUNGALOW RANGER STATION	1244	CLEARWATER	3	46 38	115 30	2250	5P	5P	U S FOREST SERVICE	2 3 5
BUPKE 2 NNE	1272	SHOSHONE	4	47 32	115 48	4093	4P	4P	MONTANA POWER CO	2 3 5
BURLEY	1288	CASSIA	12	42 32	113 47	4180	8A	8A	FRANK O REOFIELD	2 3 5
BURLEY FACTORY	1298	CASSIA	12	42 33	113 48	4140		MIO	AMALGAMATED SUGAR	C
BURLEY CAA AIRPORT	1303	CASSIA	12	42 32	113 46	4146	MID	MIO	U S CIVIL AERO ADM	2 3 5 7
CALDWELL	1380	CANYON	2	43 39	116 41	2372	5S	5S	HAROLD M TUCKER	2 3 5 7
CAMBRIDGE	1408	WASHINGTON	12	44 34	116 41	2650	6P	6P	STUART OOPF	2 3 5
CASCADE 1 NW	1514	VALLEY	8	44 32	116 03	4768	5P	5P	U S BUR RECLAMATION	2 3 5 7 C
CAYUSE CPEEK	1577	CLEARWATEP	3	46 40	115 04	3714		MIO	U S WEATHEP BUREAU	C
CENTERVILLE ARBAUGH RCH	1636	BOISE	2	43 58	115 51	4300		6P	MABEL M ARBAUGH	3 7
CHALLIS	1663	CUSTER	11	44 30	114 14	5171	4P	4P	U S FOREST SEPVICE	2 3 5
CHILLY BARTON FLAT	1671	CUSTER	6	44 02	113 48	6500	5P	5P	GEORGE A MILLER	2 3 5
CLARK FORK 1 ENE	1810	BONNER	9	48 09	116 10	2125	4P	4P	MRS MARY L RALPH	2 3 5 C
CLARKIA RANGER STATION	1831	SHOSHONE	10	47 00	116 15	2800		MID	U S FOREST SERVICE	C
CLIFFS	1898	OWYHEE	13	42 40	117 00	5197	5P	5P	ARTHUR J WHITBY	2 3 5
COBALT BLACKBIRD MINE	1938	LEMHI	11	45 07	114 21	6810	8A	8A	CALERA MINING CO	2 3 5 7
COEUR D'ALENE RS	1956	KOOTENAI	4	47 41	116 45	2152	4P	4P	U S FOREST SEPVICE	2 3 5 7 C
CONDA	2071	CARIBOU	12	42 43	111 33	6200	9A	9A	ANACONDA COPPER CO	2 3 5
COTTONWOOD	2154	IDAHO	3	46 03	116 21	3411	6P	6P	LOUIS KLAPPRICH	2 3 5 7
COTTONWOOD 2 SW	2159	IDAHO	3	46 02	116 23	3600		MIO	SABI FREI	C
COUNCIL	2187	ADAMS	12	44 44	116 26	2936	5P	5P	PETER E WEST	2 3 5 C
CROUCH 2 NNW	2279	BOISE	8	44 09	115 58	3100		6P	MARRY GRAHAM	3
DEADWOOD DAM	2385	VALLEY	8	44 19	115 38	5375	4P	4P	CLIFFORD S COOE	2 3 5 7 C
DEADWOOD SUMMIT	2395	VALLEY	11	44 32	115 34	7000		VAR	U S SOIL CON SER	S
DECEPTION CREEK	2422	KOOTENAI	4	47 44	116 29	3060		MIO	U S FOREST SERVICE	C
DEER FLAT DAM	2444	CANYON	12	43 35	116 44	2510	7P	7P	U S BUR RECLAMATION	2 3 5
DEER POINT	2451	BOISE	12	43 45	116 06	7150	5P	5P	BOISE VLY BCSTG CO	2 3 5 C
DIXIE	2575	IDAHO	11	45 33	115 28	5610	5P	5P	MRS ZILPHA L WENZEL	2 3 5
DRIGGS	2676	TETON	12	43 43	111 07	6097	9A	9A	EDITH STEVENS	2 3 5
DUBOIS EXP STATION	2707	CLARK	6	44 14	112 14	5462	5P	5P	U S FOREST SERVICE	2 3 5
DUBOIS CAA AIRPORT	2717	CLARK	6	44 10	112 13	5122	MIO	MIO	U S CIVIL AERO ADM	2 3 5 7 C
ELK CITY	2875	IDAMO	3	45 49	115 26	3975	4P	4P	MRS LORA B VILAS	2 3 5 7
ELK RIVER 1 S	2892	CLEARWATER	3	46 47	116 10	2910	4P	4P	POTLATCH TMBR PRO AN	2 3 5
EMMETT 2 E	2942	GEM	2	43 50	116 32	2500	6P	6P	WAYNE F HARPER	2 3 5
FAIRFIELD RANGER STA	3108	CAMAS	12	43 21	114 48	5065	5P	5P	U S FOREST SERVICE	2 3 5 7
FAIRYLAWN	3113	OWYHEE	13	42 33	116 58	4900	7P	7P	TEX PAYNE	2 3 5
FENN RANGER STATION	3143	IDAHO	3	46 06	115 33	1600	5P	5P	U S FOREST SERVICE	2 3 5 C
FORT HALL INDIAN AGENCY	3297	BINGHAM	12	43 02	112 26	4460	5P	5P	FORT HALL IR PROJ	2 3 5
GARDEN VALLEY RS	3448	BOISE	8	44 04	115 55	3147	5P	5P	U S FOREST SERVICE	2 3 5 7
GILMORE SUMMIT RANCH	3576	CUSTER	11	44 19	113 31	6600		VAR	U S WEATHER BUREAU	S
GLENNS FERRY	3631	ELMORE	12	42 57	115 19	2569	7P	7P	E O STONE	2 3 5 7
GOODING	3677	GOODING	12	42 57	114 43	3569		MID	DAVID MITCHELL	C
GOODING CAA AIRPORT	3682	GOODING	12	42 55	114 46	3696	MIO	MID	U S CIVIL AERO ADM	2 3 5 7
GRACE	3732	CARIBOU	12	42 35	111 44	5400	5S	5S	UTAH P & L COMPANY	2 3 5 C
GRAND VIEW	3760	OWYHEE	12	42 59	116 06	2600	5P	5P	W BILADEAU	2 3 5
GRANGEVILLE	3771	IDAHO	3	45 56	116 08	3409	MIO	MIO	MRS ALVERA FOSTER	2 3 5
GRASMERE	3809	OWYHEE	12	42 23	115 53	5126	5P	5P	BLANCHE PORTLOCK	2 3 5
GRAY	3825	BONNEVILLE	12	43 03	111 22	6450	6P	6P	CLOSED	11/9/55
GROUSE	3882	CUSTEP	6	43 42	113 37	6100	6P	6P	MRS BRYAN TAYLOR	2 3 5
HAILEY AIRPORT	3942	BLAINE	12	43 31	114 18	5322	5P	5P	LAURENCE JOHNSON	2 3 5 7
HAMER 4 NW	3964	JEFFERSON	6	43 59	112 15	4796	5P	5P	U S F & W SERVICE	2 3 5 7
HAZELTON	4140	JERONE	12	42 36	114 08	4060	5P	5P	NORTH SIDE CAMAL CO	2 3 5
HILL CITY	4268	CAMAS	12	43 18	115 03	5000	5P	5P	CARROLL OAMMEN	2 3 5
HOLLISTER	4295	TWIN FALLS	12	42 21	114 35	4550	5P	5P	SALMON R CAMAL CO	2 3 5
HOWE	4384	BUTTE	6	43 47	113 00	4820		7A	CHARLES D COWGILL	3
IDAHO CITY	4442	BOISE	2	43 50	115 50	3940	5P	5P	R JOHN WELLOR	2 3 5 7
IDAHO CITY 11 SW	4450	BOISE	2	43 43	116 00	5000		5P	MRS BERTHA GARDNER	2 3 5 7
IDAHO FALLS 6 NE	4455	BONNEVILLE	12	43 34	111 55	4840	5P	5P	CARROLL SECRIST	2 3 5 C
IDAHO FALLS CAA AIRPORT	4457	BONNEVILLE	12	43 31	112 04	4730	MIO	MIO	U S CIVIL AERO ADM	2 3 5 7
IDAHO FALLS 42 NW WB	4459	BUTTE	6	43 50	112 41	4790	MID	MID	U S WEATHER BUREAU	2 3 5 C
IDAHO FALLS 46 W WB	4460	BUTTE	6	43 32	112 57	4933	MID	MIO	U S WEATHER BUREAU	2 3 5 7 C
IDA VADA	4475	OWYHEE	2	42 01	115 19	6000		VAR	CHRIS CALLEN	S
IRWIN 2 SE	4588	BONNEVILLE	12	43 24	111 18	5300	4P	4P	ANMA FLEMING	2 3 5 7
ISLAND PARK DAM	4598	FREMONT	12	44 25	111 24	6300	5P	5P	U S BUR RECLAMATION	2 3 5 7
JACKSON PEAK	4612	BOISE	8	44 03	115 27	7050		VAR	U S SOIL CON SER	S
JERONE	4670	JEROME	12	42 44	114 31	3785	5P	5P	FRED BEER	2 3 5
KAMIAH 1 NE	4793	LEWIS	3	46 14	116 01	1190		8A	MRS MARY E LUNDERS	3
KELLOGG	4831	SHOSHONE	4	47 32	116 08	2305	9A	9A	IPVING H LASKEY	2 3 5
KETCHUM 17 WSW	4840	BLAINE	12	43 37	114 41	8421		MID	U S FOREST SERVICE	C
KOOSKIA	5011	IDAHO	3	46 09	115 59	1261	4P	4P	E T GILROY	2 3 5
KUNA 2 NNE	5038	ADA	2	43 31	116 24	2685	6P	6P	HARRY U GIBSON	2 3 5
LEADORE	5169	LEMHI	11	44 41	113 22	6100		MIO	ROONEY H TOBIAS	C
LEWISTON WATER PLANT	5236	NEZ PERCE	3	46 25	117 01	743	5P	5P	LEWISTON WATER DEPT	2 3 5 7
LEWISTON WB AIRPORT	5241	NEZ PERCE	3	46 23	117 01	1413	MID	MIO	U S WEATHER BUREAU	2 3 5 7 C
LIFTON PUMPING STATION	5275	BEAR LAKE	1	42 07	111 18	5926	5P	5P	UTAH P & L COMPANY	2 3 5 6
LOLO PASS	5356	IDAHO	3	46 38	114 33	5700		VAR	U S FOREST SERVICE	S
LOWMAN	5414	BOISE	8	44 05	115 38	3794	5P	5P	JAMES O CHAPMAN	2 3 5 7 S
MACKAY RANGER STATION	5462	CUSTER	6	43 55	113 37	5897	5P	5P	U S FOREST SERVICE	2 3 5 7 C
MALAO	5544	ONEIDA	1	42 11	112 16	4420	7P	7P	J L CROWTHER	2 3 5 C
MALAD CAA AIRPORT	5559	ONEIDA	1	42 10	112 19	4476	MID	MIO	U S CIVIL AERO ADM	2 3 5 7
MALTA RANGER STATION	5567	CASSIA	12	42 19	113 22	4540		MIO	U S FOREST SEPVICE	C
MAY RANGEP STATION	5685	LEMHI	11	44 26	113 55	5066	6P	6P	U S FOREST SEPVICE	2 3 5 7
MC CALL	5708	VALLEY	8	44 54	116 07	5025	4P	4P	U S FOREST SERVICE	2 3 5 7
MC CAMMON	5716	BANNOCK	12	42 39	112 12	4774	5P	5P	R F LINOENSCHMITT	2 3 5
MERIDIAN 1 W	5841	ADA	2	43 37	116 25	2620	5P	5P	JAMES W DOSS	2 3 5
MESA	5859	ADAMS	12	44 37	116 26	3244	6P	6P	DON OAVIS	2 3 5 7
MINIDOKA DAM	5980	MINIDOKA	12	42 40	113 29	4280	5P	5P	U S BUR RECLAMATION	2 3 5 6
MONTPELIER RANGER STA	6053	BEAR LAKE	1	42 19	111 18	5943	8A	8A	U S FOREST SEPVICE	2 3 5
MOORE CREEK SUMMIT	6077	BOISE	2	43 56	115 40	5990		VAR	U S SOIL CON SER	C S
MOOSE CREEK RANGER STA	6087	IDAHO	3	46 08	114 55	2400		MID	U S FOREST SEPVICE	C
MOSCOW U OF I	6152	LATAH	7	46 44	117 00	2628	5P	5P	UNIVERISTY OF IDAHO	2 3 5 6
MOUNTAIN HOME 1 NE	6174	ELMORE	12	43 08	115 42	3180	5P	5P	R B GOWEN	2 3 5 C
# MULLAN PASS CAA	6237	SHOSHONE	4	47 27	115 41	6022	MIO	MIO	U S CIVIL AERO ADM	2 3 5 7
NAMPA 2 NW	6300	CANYON	2	43 37	116 35	2470	8A	8A	AMALGAMATEO SUGAR	2 3 5
NEW MEADOWS RANGER STA	6388	ADAMS	11	44 58	116 17	3860	8A	8A	U S FOREST SERVICE	2 3 5
NEZPERCE 2 E	6424	LEWIS	3	46 15	116 12	3850	7P	7P	JOHN KOEPL	2 3 5 7
NEZ PERCE PASS	6430	LEMHI	11	45 43	114 30	6575		VAR	U S FOREST SERVICE	S
OAKLEY	6542	CASSIA	12	42 15	113 53	4600	6P	6P	HERBERT J HAROY	2 3 5 7
OBSIDIAN 4 NNE	6553	CUSTER	11	44 03	114 48	6910	5P	5P	MARJORIE L SHAW	2 3 5 7
OLA 5 S	6590	GEM	8	44 07	116 17	2962	5P	5P	MRS DOROTHY HALLY	2 3 5 C
OROFINO	6681	CLEARWATER	3	46 29	116 15	1027	5P	5P	U S FOREST SERVICE	2 3 5
PALISADES DAM	6764	BONNEVILLE	12	43 22	111 14	5392	4P	4P	U S BUR PECLAMATION	2 3 5 6
PARMA EXPERIMENT STA	6844	CANYON	2	43 47	116 57	2224	5P	5P	STATE EXP STATION	2 3 5
PAUL 1 E	6877	MINIDOKA	12	42 37	113 45	4200	8A	8A	AMALGAMATED SUGAR	2 3 5
PAYETTE	6891	PAYETTE	8	44 05	116 56	2110	5P	5P	JULIAN M FIELD	2 3 5 7
PIERCE RANGER STATION	7049	CLEARWATER	3	46 30	115 48	3175	8A	8A	U S FOREST SERVICE	2 3 5 7 C
PINE 1 N	7077	ELMORE	2	43 30	115 18	4220		VAR	U S GEO SURVEY	S
PLUMMER 3 WSW	7188	BENEWAH	4	47 19	116 57	2970		MID	U S OFF IND AFFAIRS	C
POCATELLO WB AIRPORT	7211	BANNOCK	12	42 55	112 36	4444	MID	MIO	U S WEATHER BUREAU	2 3 5 7 C
PORTHILL	7264	BOUNDARY	5	49 00	116 30	1800	5P	5P	R E DENHAM	2 3 5 7
POTLATCH	7301	LATAH	7	46 55	116 53	2556	6P	6P	HENRY J FITCH	2 3 5 7
PRAIRIE	7327	ELMORE	2	43 30	115 35	4670		MIO	ORA L ENGELMAN	C
PRESTON SUGAR FACT 2 SE	7353	FRANKLIN	1	42 05	111 52	4718	4P	4P	C M CRABTREE	2 3 5
PRIEST RIVER EXP STA	7386	BONNER	9	48 21	116 50	2380	5P	5P	U S FOPEST SERVICE	2 3 5 7
PUNGO CREEK	7433	VALLEY	11	44 45	115 04	4800		VAR	M EDWARD BUDELL	S
PUTNAM MOUNTAIN	7465	BINGHAM	12	43 02	112 03	6300		VAR	FORT HALL IR PROJ	S
RICHFIELD	7673	LINCOLN	12	43 04	114 09	4306	5P	5P	LESLIE F BUSHBY	2 3 5
RIGGINS RANGER STATION	7706	IDAHO	11	45 25	116 19	1840	4P	4P	U S FOREST SERVICE	2 3 5 7
RUPERT	7968	MINIDOKA	12	42 37	113 41	4204	8A	8A	MINIDOKA IR PROJ	2 3 5
SAINT ANTHONY	8022	FREMONT	12	43 58	111 40	4958	7P	7P	E M JERGENSEN	2 3 5
SAINT MARIES	8062	BENEWAH	10	47 19	116 34	2140	5P	5P	U S FOREST SERVICE	2 3 5
SALMON	8076	LEMHI	11	45 11	113 53	3949	MIO	MIO	U S WB OBSERVEP	2 3 5
SANOPOINT EXP STATION	8137	BONNEP	9	48 17	116 34	2100	5P	5P	STATE EXP STATION	2 3 5 7 C
SHAKE CREEK RANGER STA	8303	ELMORE	2	43 37	115 10	4730		VAR	U S FOREST SERVICE	S
SMOSHONE	8380	LINCOLN	12	42 57	114 24	3955	5P	5P	JOSEPH WILLIAMSON	2 3 5
SOLDIER CREEK RS	8548	CAMAS	12	43 30	114 50	5755		VAP	U S FOREST SERVICE	S
SPENCER RANGER STATION	8604	CLARK	6	44 21	112 11	5883	5P	5P	U S FOREST SERVICE	2 3 5 7
SPRINGFIELD 1 SE	8626	BINGHAM	12	43 04	112 41	4405	6P	6P	MRS RAYMOND RUFF	2 3 5
STIBNITE	8738	VALLEY	11	44 54	115 20	6550	8A	8A	BRADLEY MINING CO	2 3 5 7
STREVELL	8786	CASSIA	12	42 01	113 13	5280	6P	6P	IDAHO STATE POLICE	2 3 5
SUGAR	8818	MADISON	12	43 53	111 45	4886	5P	5P	J KENNETH THATCHER	2 3 5
SUN VALLEY	8906	BLAINE	12	43 41	114 21	5821	5P	5P	EDWARD F SEAGLE	2 3 5 7 C
SWAN FALLS POWER HOUSE	8928	ADA	12	43 15	116 23	2323	5P	5P	IDAHO POWER COMPANY	2 3 5 7
TETONIA EXP STATION	9065	TETON	12	43 51	111 16	5904	6P	6P	EXPERIMENT STATION	2 3 5 C
THREE CREEK	9119	OWYHEE	12	42 03	115 10	5400	6P	6P	MRS L E TANNER	2 3 5 7
TRINITY LAKE GUARD STA	9202	ELMOPE	2	43 38	115 26	7400		VAR	U S SOIL CON SER	S
TROUTDALE GUARD STATION	9233	ELMORE	2	43 43	115 38	3475		VAR	U S SOIL CON SER	S
TWIN FALLS 2 NNE	9294	TWIN FALLS	12	42 35	114 28	3770	5P	5P	U S BUR ENTOMOLOGY	2 3 5 7
TWIN FALLS 3 SE SUG FACT	9299	TWIN FALLS	12	42 32	114 25	3770	8A	8A	AMALGAMATED SUGAP	2 3 5
VIENMA	9422	BLAINE	11	43 49	114 51	8800		VAR	U S SOIL CON SER	S
WALLACE	9493	SHOSHONE	4	47 28	115 56	2770	6P	6P	W FEATHERSTONE JR	2 3 5 7
WALLACE WOODLAND PAPK	9498	SHOSHONE	4	47 30	115 53	2950	7A	7A	VERN E COLLINS	2 3 5 C
WEISER 1 S	9638	WASHINGTON	12	44 14	116 57	2120	5P	5P	MERVIN V LING	2 3 5
WINCHESTER 1 SE	9840	LEWIS	3	46 14	116 36	3950	4P	4P	HALLACK-HOWARD LBR CO	2 3 5
NEW STATIONS										
GRAY 6 NNW	3828	BONNEVILLE	12	43 08	111 26	6375	5P	5P	MRS VERLA E COLLINS	2 3 5 7
IDAMO FALLS 16 SE	4456	BONNEVILLE	12	43 21	111 47	5712		5P	GEORGE W MEYERS	3
RIRIE 12 ESE	7727	BONNEVILLE	12	43 32	111 32	5676		5P	MRS VELMA L SMOUT	3

† 1 BEAR, 2 BOISE, 3 CLEAPWATER, 4 COEUR D'ALENE, 5 KOOTEMAI, 6 LOST, 7 PALOUSE, 8 PAYETTE, 9 PEND OPEILLE, 10 ST. JOE, 11 SALMON, 12 SNAKE, 13 OWYHEE.

CORRECTEO OATA

NOVEMBER 1955 GLENNS FERRY TABLES 2 and 3: Precipitation 20th through 30th should he accumulated (*) amount and monthly total accumulated (*).

SANDPOINT EXP STATION TABLES 2 and 5: Max temperature on 12th should be 11°, min 2°, and max temperature on 13th should be 13°, min -2°. Mean max should be 33.2°, mean min 21.0°, days with min 0° or below 3, and total degree days 1129.

REFERENCE NOTES

The four-digit identification numbers in the index number column of the Station Index are assigned on a state basis. There will be no duplication of numbers within a state.

Figures and letters following the station name, such as 12 SSW, indicate distance in miles and direction from the post office.

Observation times given in the Station Index are in local standard time.

Delayed data and corrections will be carried only in the June and December issues of this bulletin.

Monthly and seasonal snowfall and heating degree days for the preceding 12 months will be carried in the June issue of this bulletin.

Stations appearing in the Index, but for which data are not listed in the tables,are either missing or received too late to be included in this issue.

Unless otherwise indicated, dimensional units used in this bulletin are: Temperatures in °F., precipitation and evaporation in inches, and wind movement in miles. Degree days are based on a daily average of 65° F.

Evaporation is measured in the standard Weather Bureau type pan of 4-foot diameter unless otherwise shown by footnote following Table 6.

Sleet and hail were included in snowfall averages in Table 1, beginning January 1949.

Amounts in Table 3 are from non-recording gage, unless otherwise indicated.

Data in Tables 3, 5, 6 and snowfall in Table 7, when published, are for the 24 hours ending at time of observation. See the Station Index for observation time.

Snow on ground in Table 7 is at observation time for all except Weather Bureau and CAA Stations. For these stations snow on ground values are at 4:30 a.m., PST and 5:30 a.m., MST. WTR EQUIV in Table 7 means the water equivalent of snow on the ground. It is measured at selected stations when the depth of snow on the ground is two inches or more.

Water equivalent samples, as published in Table 7, are necessarily taken from different points for successive observations; consequently occasional drifting and other causes of local variability in the snowpack result in apparent inconsistencies in the record.

- No record in Tables 3, 6, 7 and the Station Index. No record in Tables 2 and 5 is indicated by no entry.

+ And also on a later date or dates.

* Amounts included in following measurement, time distribution unknown.

\# Thermometers are generally exposed in a shelter located a few feet above sod-covered ground; however, the reference indicates that the thermometers are exposed in a shelter located on the roof of a building.

// Gage is equipped with a windshield.

AM Data based on an observational day ending before noon.

AR This entry in time of observation column in Station Index means after rain.

B Adjusted to a full month.

C In the "Refer to Tables" column in the Station Index the letter "C" indicates recorder stations. These stations are processed for special purposes and are publisbed later in Hourly Precipitation Data.

D Water equivalent of snowfall wholly or partly estimated, using a ratio of 1 inch water equivalent to every 10 inches of new snowfall.

M One or more days of record missing; see Table 5 for detailed daily record. Degree Day data, if carried for this station, have been adjusted to represent the value for the full month.

R Amounts from recording gage. (These amounts are essentially accurate but may vary slightly from the amounts to be published later in Hourly Precipitation Data.)

S Storage precipitation station. Precipitation measurements, made at irregular intervals, will be published in the July or August or delayed data December issue of this publication.

SS This entry in time of observation column in Station Index means sunset.

T Trace, an amount too small to measure.

V Includes total for previous month.

AR This entry in time of observation column in Station Index means variable.

Additional information regarding the climate of Idaho may be obtained by writing to any Weather Bureau Office or to the State Climatologist at Weather Bureau Airport Station, Box 1718, Boise, Idaho.

Subscription Price: 20 cents per copy, monthly and annual; $2.50 per year. (Yearly subscription includes the Annual Summary.) Checks and money orders should be made payable to the Superintendent of Documents. Remittances and correspondence regarding subscriptions should be sent to the Superintendent of Documents, Government Printing Office, Washington 25, D.C.

NWRC, Asheville, N.C. --- 2/2/56 --- 825

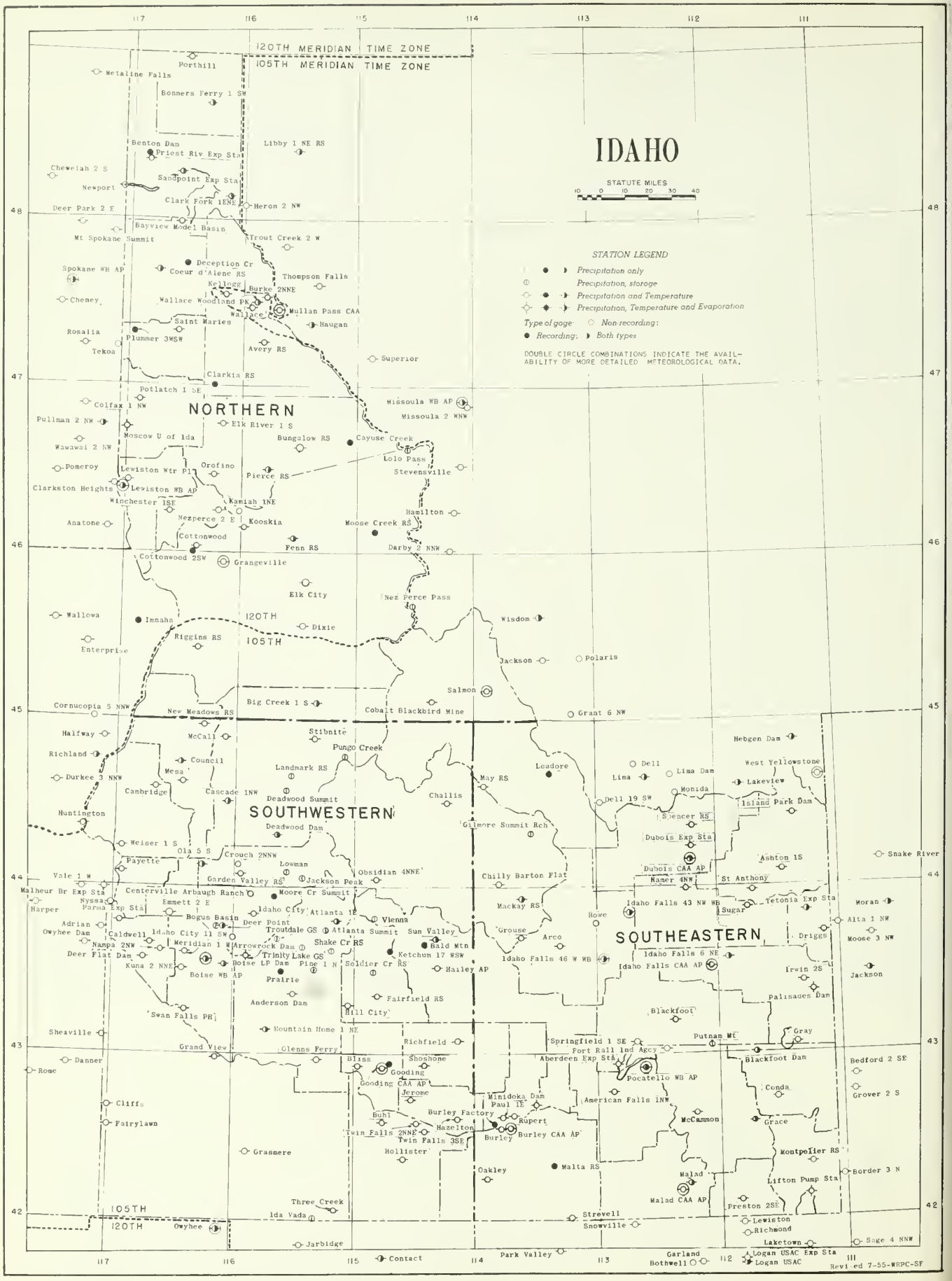
IDAHO
STATUTE MILES
10 0 10 20 30 40
STATION LEGEND
Precipitation only
Precipitation, storage
Precipitation and Temperature
Precipitation, Temperature and Evaporation
Type of gage: Non-recording; Recording; Both types
DOUBLE CIRCLE COMBINATIONS INDICATE THE AVAILABILITY OF MORE DETAILED METEOROLOGICAL DATA.
120TH MERIDIAN TIME ZONE
105TH MERIDIAN TIME ZONE
NORTHERN
SOUTHWESTERN
SOUTHEASTERN
Porthill
Metaline Falls
Bonners Ferry 1 SW
Benton Dam
Priest Riv Exp Sta
Libby 1 NE RS
Chewelah 2 S
Newport
Sandpoint Exp Sta
Clark Fork 1ENE
Heron 2 NW
Deer Park 2 E
Bayview Model Basin
Mt Spokane Summit
Trout Creek 2 W
Spokane WB AP
Deception Cr
Coeur d'Alene RS
Thompson Falls
Kellogg
Burke 2NNE
Cheney
Wallace Woodland PK
Wallace
Mullan Pass CAA
Saint Maries
Haugan
Rosalia
Plummer 3WSW
Tekoa
Avery RS
Superior
Clarkia RS
Potlatch 1 SE
Colfax 1 NW
Missoula WB AP
Missoula 2 WNW
Pullman 2 NW
Elk River 1 S
Moscow U of Ida
Bungalow RS
Cayuse Creek
Wawawai 2 NW
Lolo Pass
Pomeroy
Lewiston Wtr Pl
Orofino
Pierce RS
Stevensville
Clarkston Heights
Lewiston WB AP
Winchester 1SE
Kamiah 1NE
Hamilton
Anatone
Nezperce 2 E
Kooskia
Moose Creek RS
Cottonwood
Fenn RS
Darby 2 NNW
Cottonwood 2SW
Grangeville
Elk City
Nez Perce Pass
Wallowa
Imnaha
Dixie
Wisdom
Riggins RS
Enterprise
Jackson
Polaris
Salmon
Cornucopia 5 NNW
New Meadows RS
Big Creek 1 S
Cobalt Blackbird Mine
Grant 6 NW
Halfway
McCall
Stibnite
Hebgen Dam
Richland
Council
Pungo Creek
Mesa
Landmark RS
Leadore
Dell
Lima
Lima Dam
West Yellowstone
Durkee 3 NNW
Cambridge
Cascade 1NW
Deadwood Summit
May RS
Lakeview
Monida
Dell 19 SW
Island Park Dam
Huntington
Challis
Spencer RS
Deadwood Dam
Gilmore Summit Rch
Dubois Exp Sta
Weiser 1 S
Ola 5 S
Crouch 2NNW
Ashton 1S
Snake River
Payette
Lowman
Obsidian 4NNE
Dubois CAA AP
Vale 1 W
Garden Valley RS
Jackson Peak
Chilly Barton Flat
Kamer 4NW
St Anthony
Malheur Br Exp Sta
Centerville Arbaugh Ranch
Moore Cr Summit
Nyssa
Emmett 2 E
Mackay RS
Idaho Falls 43 NW WB
Sugar
Tetonia Exp Sta
Moran
Harper
Parma Exp Sta
Idaho City
Atlanta 1E
Howe
Alta 1 NW
Adrian
Bogus Basin
Deer Point
Vienna
Owyhee Dam
Caldwell
Idaho City 11 SW
Troutdale GS
Atlanta Summit
Sun Valley
Grouse
Arco
Driggs
Moose 3 NW
Nampa 2NW
Meridian 1 W
Arrowrock Dam
Shake Cr RS
Bald Mtn
Deer Flat Dam
Trinity Lake GS
Ketchum 17 WSW
Idaho Falls 6 NE
Kuna 2 NNE
Boise LP Dam
Pine 1 N
Soldier Cr RS
Idaho Falls 46 W WB
Idaho Falls CAA AP
Boise WB AP
Prairie
Hailey AP
Irwin 2S
Jackson
Anderson Dam
Fairfield RS
Palisades Dam
Swan Falls PH
Hill City
Blackfoot
Sheaville
Mountain Home 1 NE
Gray
Grand View
Glenns Ferry
Richfield
Springfield 1 SE
Putnam ME
Danner
Bliss
Shoshone
Fort Rall Ind Agcy
Aberdeen Exp Sta
Blackfoot Dam
Bedford 2 SE
Rome
Gooding
Pocatello WB AP
Gooding CAA AP
Jerome
Minidoka Dam
Paul 1E
American Falls 1NW
Conda
Grover 2 S
Cliffs
Buhl
Burley Factory
Rupert
McCammon
Grace
Fairylawn
Hazelton
Twin Falls 2NNE
Twin Falls 3SE
Burley
Burley CAA AP
Montpelier RS
Grasmere
Hollister
Oakley
Malta RS
Malad
Lifton Pump Sta
Border 3 N
Malad CAA AP
Three Creek
Preston 2SE
Ida Vada
Strevell
Lewiston
Richmond
Owyhee
Snowville
Laketown
Sage 4 NNW
Jarbidge
Park Valley
Garland
Bothwell
Logan USAC Exp Sta
Logan USAC
Contact
Revised 7-55-WRPC-SF
117
116
115
114
113
112
111
48
47
46
45
44
43
42

30 18/10 · 58/13

U. S. DEPARTMENT OF COMMERCE
SINCLAIR WEEKS, Secretary
WEATHER BUREAU
F. W. REICHELDERFER, Chief

AGRICULTURAL [illegible] DEPARTMENT

CLIMATOLOGICAL DATA

IDAHO

ANNUAL SUMMARY 1955

Volume LVIII No. 13

ASHEVILLE: 1956

WEATHER SUMMARY

GENERAL: The year averaged cold and wet for the State as a whole, hut there were a few exceptions to the general pattern. Over a third of the year's precipitation fell in November and Decemher, and the first six months were relatively dry. Some parts of the Northern Division were quite wet all year with the exception of August. And some localities in southeastern counties were on the dry side most of the year. Cooler than usual weather was persistent nearly all year, especially in the Northern Division where only the January temperature average was warmer than normal -- hut only by 0.2°. February, March, April, and November were very cold for the season in all sections. There were a few severe storms, but only heavy winds in March and December are noteworthy. Perhaps the most unusual feature was the widespread flooding on several streams late in December.

TEMPERATURES: The 1955 average temperature for the State was 43.3°, 2.3° below normal, hut the statewide picture is not quite that simple. The Northern Division did not average the coldest (the coldest division was the Southeastern where the 41.7° average was 1.6° below normal), but compared with normal it was quite a little cooler than the other divisions. The division average, 43.0°, was 3.4° below the yearly normal, and fairly well indicates the persistence of cool weather during the year in northern areas. The year's warmest occurred at Mountain Home 1 NE and Swan Falls PH, the mercury climbing to 110° on July 15 at hoth stations during the year's longest spell of warm weather over most of Idaho. The year's coldest was -38° at Elk City on March 5. Cool weather during spring and early summer months delayed farming work and crop development noticeably, particularly in northern and central areas. Warmer weather during the late summer and early autumn speeded crops toward maturity and helped expedite harvests. The sudden arrival of severe cold about the middle of November brought the farming season to an ahrupt close everywhere, and there was concern in some fruit districts about possible tree damage from severely cold mid-November temperatures. Sharp warming during late December in southern sections played an important part in unusual flooding experienced on several streams. Swan Falls PH was the warmest station for the year with an average of 54.1°, hut this was 0.6° cooler than the normal average. The coldest station was Cobalt Blackhird Mine with an average of 32.8°. Several Northern Division stations averaged over 3° cooler than normal, and Grangeville's -3.9° departure from normal was the largest.

PRECIPITATION: The moisture picture, if anything, was more varied during the year than temperature. There were a few persistently dry places in the Southeastern Division, mostly near the Snake River above Minidoka Dam, which had heen dry almost continuously since mid-1953. While this division averaged a little ahove normal for the year, this resulted from a very wet December -- one of the wettest on record. Burke 2 NNE again was the wettest station with an annual total of 54.25 inches. More than 50 inches also fell at Pierce RS and Wallace. On the other hand, there were several stations which received helow-normal totals. Driest was Swan Falls PH, with a 6.31-inch total which was 2.49 inches below normal. The American Falls total of 7.28 inches was only 56 percent of normal. In the Northern Division precipitation was plentiful everywhere in every month except August, when the division average was only 0.02 inch, 0.77 inch below normal. Snowfall was consistently heavier than usual during the colder months, and the State averages for May and November were the greatest of record. Some higher elevation nothern stations had noteworthy totals during the year. Greatest single station snowfall was the 364.3 inches measured at Stihnite, followed closely by Mullan Pass CAA with 331.4 inches and Burke 2 NNE with 332.8. The generally wet December alleviated to some extent the soil moisture shortages in the Southeastern Division that had persisted for many months, hut there were some suhstandard range conditions along the Snake River ahove Minidoka as the year closed.

DESTRUCTIVE STORMS: There were several stormy periods during the year, but only a few produced widespread damage or difficulties. January and February passed with some winter-type storms (mostly snow and wind), mostly in Fehruary; but in March the series of storms culminating in the violent winds in the southeast portion the 22d - 24th caused considerable trouhle. Early in March local snow and blowing snow caused some road and school closures, and heavy snows over northern mountain passes were troublesome on several occasions. The winds of March 22 - 24 were among the strongest of record, gusts during the storm reaching 78 m.p.h. at Idaho Falls and 81 m.p.h. at Pocatello. Damage occurred throughout the entire State, but it was scattered and not very large in any area. Trees, power lines, and roofs suffered most. It may he worth noting that it was the windiest March of Pocatello's records, with an average wind velocity of 15.9 m.p.h. On April 2 blowing snow or dust across southern Idaho caused a number of traffic accidents, but otherwise the storminess of the cold, wet April was not serious. Although the character of the weather remained on the stormy side through the summer, a cloudburst at Porthill on June 24 which washed out a few bridges, a hailstorm which ruined 1,000 acres of grain in Bannock County on July 11, an 83 m.p.h. gust of wind at Pocatello on July 26, and a series of sharp thunderstorms in August which caused very localized damage, were the worst individual storms reported.

September and Octoher had only minor storms, but the mid-Novemher cold spell was severe enough to deserve mentioning. The wind that preceded the cold wave caused local damage in widely scattered areas, but the duststorm which disrupted traffic west of Pocatello on the 11th was most noteworthy because of the traffic accidents which resulted. During the severe cold of the 14th and 15th many stations had their coldest of record for so early in the season, and some had the coldest of many years of record for the entire month. The minimum of -35° at Dixie on the 15th was the coldest of Novemher Idaho record since 1896, when the all-time November -38° low was established. During another violent windstorm over much of Idaho on Decemher 22 - 23, gusts near 90 m.p.h. occurred at Coeur d'Alene and there was one fatality near Wolf Lodge caused by a hlown-down tree. Structural and power line damage occurred in all parts of the State.

Flooding during the spring runnoff season was minor occurring only briefly in June along the Kootenai River near Bonners Ferry. Much more serious flooding occurred as a result of rain and melting snow on most streams in southwestern and south-central areas on Decemher 22 - 23. Record-equaling flows occurred on the Payette and Weiser Rivers, and near record water levels were observed on several other streams. Damage to farmlands and roads along these streams was extensive. Although the flooding in itself was of a very unusual degree, the most unusual feature was the fact that such a flood condition developed in Decemher, normally a relatively flood-free month.

The coolness of the year was felt in many ways. Probably most important to the State's economy was the lateness with which the crop season started. Although there were some late freezes, they caused little damage hecause tender varities of crop were so late getting started. Rain caused some cherry damage and delays in haying in July in central and northern areas, but otherwise the moisture was mostly beneficial. Fortunately the middle and late growing season months were warmer, and crops for the greater part managed to reach maturity. Mostly ample moisture provided ample forage in nearly all sections in spite of the cool weather, and livestock appeared noticeahly improved by midsummer. Delays in harvesting occurred in the wet northern sections during the Septemher and October wet periods, hut as a whole autumn work was completed by the time winter arrived ahout November 12. Ranges and pastures did well over the northern half all year, and showed improvement over most southern areas late in the season. The year closed with livestock, range and feed conditions rated generally good or better. Only a small area around and west of Pocatello appeared still more than slightly short of soil moisture as the year ended.

R. A. Dightman

Table 1

AVERAGE TEMPERATURES AND DEPARTURES FROM NORMAL

Station	January Temperature	January Departure	February Temperature	February Departure	March Temperature	March Departure	April Temperature	April Departure	May Temperature	May Departure	June Temperature	June Departure	July Temperature	July Departure	August Temperature	August Departure	September Temperature	September Departure	October Temperature	October Departure	November Temperature	November Departure	December Temperature	December Departure	Annual Temperature	Annual Departure
ABERDEEN EXP STA	16.0	- 4.2	[illegible]	- 5.9	30.2	- 5.0	41.6	- 3.5	M		61.3	0.1	68.6	[illegible]	69.7	[illegible]	57.6	[illegible]	48.6	1.6	32.0	[illegible]	31.3	7.0	-	
AMERICAN FALLS 1 SW	19.9	- 3.9	[illegible]	- 4.4	32.1	- 3.6	42.7M	- 2.8	52.8	- 1.2	61.6	0.1	69.4	[illegible]	71.8	[illegible]	59.2	0.7	50.2	2.8	33.3	[illegible]	33.0	6.4	45.8	- 0.4
ANDERSON DAM	23.1		25.4		31.0		41.9		54.5		64.9		72.1		74.8		62.6		[illegible]		33.9		30.9		47.3	
ARCO	9.8	- 5.2	16.8	- 3.3	24.7	- 5.8	38.2	- 4.9	49.5M	- 2.0	58.4	0.3	66.1	- 0.7	66.3	[illegible]	55.1	- 0.2	44.7M	- 0.4	27.0M	- 4.4	24.3M	4.3	40.1	- 1.7
ARROWROCK DAM	20.3	- 4.6	23.8	- 6.7	[illegible]	- 7.4	42.1	- 6.5	53.1	- 4.3	65.1	0.5	[illegible]	[illegible]	74.7	[illegible]	[illegible]	- 0.7	50.8	- 0.1	31.9	- 5.5	31.0	3.4	46.4	- 2.8
ASHTON 1	12.6	- 5.6	14.4	- 7.3	19.9	[illegible]	35.0	- 6.0	50.4	0.7	57.0	[illegible]	62.9	- 1.9	62.4	[illegible]	52.2	- 2.2	44.1	- 0.3	26.4	- 5.4	24.1	3.5	38.5	- 2.9
ATLANTA	-		-		-		-		-		56.1M		-		62.6M		51.1M		-		25.4M		23.8M		-	
ATLANTA 1 E	21.6	[illegible]	23.1M	[illegible]	M		34.1	[illegible]	M		-		-		-		-		-		-		-		-	
AVERY RS	[illegible]	[illegible]	29.4	- 2.1	[illegible]	- 5.9	41.2	[illegible]	[illegible]	- 4.0	61.0	0.6	66.5	- 1.0	66.9	1.0	59.3M	0.8	48.7	- 0.1	30.2	- 5.9	29.3	0.4	45.4	- 1.5
BAYVIEW MODEL BASIN	29.3		26.7M		[illegible]		39.7		[illegible]		[illegible]		61.6		63.4		55.2		46.2		29.1		27.9		43.0	
BIG CREEK 1S	16.6	- 0.4	17.0	- 3.9	21.0	- 7.5	32.0	- 4.7	42.4	- 1.8	50.5	0.1	57.4	- 1.2	58.4	1.5	48.8		41.0		24.4		21.0		35.9	
BLACKFOOT	17.3	- 3.9	22.2	- 3.5	30.7	- 4.2	42.8	- 2.6	54.8	1.3	63.5	2.0	71.2	2.1	72.9	6.1	60.0	2.9	52.5M	6.1	33.6	- 0.6	32.4	8.6	46.2	1.2
BLACKFOOT DAM	-		-		-		-		45.1M	- 1.7	52.0	5.2	59.9	- 2.1	61.5M	1.7	50.1M	- 1.1	40.5M	- 1.1	-		-		-	
BLISS	23.9	- 3.2	27.4M	- 5.1	35.9	- 4.0	45.9	- 2.9	54.3	- 3.2	[illegible]	1.0	72.3	- 1.1	75.1	3.5	62.1	0.9	53.0	2.3	34.1	- 3.4	32.3	2.2	48.6	- 1.0
BOISE LUCKY PEAK DAM	M		[illegible]		M		M		55.6M		-		-		-		-		-		-		-		-	
BOISE WB AP	23.5	- 3.8	27.2	- 6.8	36.2	- 5.6	44.0	- 5.9	53.6	- 4.5	66.7	1.6	71.3	- 3.5	74.6	2.1	62.5	0.1	53.3	0.7	35.6	- 4.0	35.4	4.4	48.6	- 2.2
BONNERS FERRY 1 SW	28.8	5.4	26.9	- 1.5	[illegible]	- 7.1	42.6M	- 4.1	50.6	- 2.9	61.2M	1.6	65.2M	- 1.2	63.7	[illegible]	M		46.2	0.1	26.9	- 7.5	25.0	- 2.7	-	
BUHL	25.8	- 1.5	[illegible]	- 2.7	36.9	- 3.4	45.3	- 3.3	55.1	[illegible]	65.4	1.5	70.5	- 2.4	74.3	3.9	62.8	2.0	54.4	3.7	36.2	- 2.7	34.6	5.0	49.3	- 0.1
BUNGALOW RS	-		-		-		-		M		60.5M	[illegible]	67.6	- 3.1	67.7M	- 0.9	60.6M	0.7	M		-		-		-	
BURKE 2 NNE	24.2	2.0	23.5	- 2.9	23.4	- 8.4	32.8	- 5.7	41.2	- 3.7	52.0	1.0	59.6	[illegible]	59.1	0.8	51.4	- 0.8	42.3	0.0	24.6	- 6.9	24.0	1.0	38.2	- 2.0
BURLEY	24.1	- 1.9	27.1	- 4.0	33.8	- 5.2	43.4	3.9	54.3	- 1.8	64.0	0.0	71.6	- 1.7	74.7	4.3	62.4	2.1	52.4	2.4	34.3	- 3.0	33.5	4.2	48.0	- 0.7
BURLEY FACTORY	21.8	- 2.2	24.9	- 4.9	32.1	- 6.1	41.6	- 5.6	-		-		-		-		-		-		-		-		-	
BURLEY CAA AP	21.1	- 4.3	25.5	- 5.7	32.6	- 5.2	41.9	- 5.3	51.6	- 2.8	62.2	0.9	69.4	- 1.2	72.1	3.8	58.2	- 0.8	50.1	0.6	33.0	- 3.0	32.5	1.4	45.8	- 1.9
CALDWELL	25.4	- 2.9	[illegible]	- 4.7	39.2	- 3.6	47.0	- 3.9	56.2	- 1.7	66.4M	1.2	69.5	- 4.0	70.5	0.2	59.9M	- 1.1	51.4	- 0.7	36.0	- 2.8	36.2	5.8	49.0	- 1.5
CAMBRIDGE	18.1	- 4.0	19.8	- 7.5	30.3	- 7.7	43.6	- 5.6	53.8	- 2.9	64.2	- 0.5	69.5	- 4.5	70.9	- 1.0	60.0	- 0.7	48.8	- 0.7	29.7	- 7.2	25.9	- 0.1	44.5	- 3.6
CASCADE 1 NW	16.7		17.9		23.3		33.9		46.0		55.4		60.8		62.5		52.5		44.2M		28.4		25.2		38.9	
CHALLIS	14.2	- 4.5	20.6M	- 4.6	28.9	- 5.8	39.4	- 4.9	51.3	- 0.9	59.5	0.1	65.7	- 1.5	68.9	3.7	57.1	1.0	47.8	1.7	27.8	- 4.3	25.8	5.2	42.3	- 1.2
CHILLY BARTON FLAT	10.0	- 4.7	12.9	- 5.6	22.7	- 6.0	34.1	- 5.9	45.7	- 2.7	[illegible]	- 1.3	59.2	- 2.3	59.9	0.0	48.7	- 2.1	39.7	- 2.3	23.9	- 3.5	20.6	0.3	35.9	- 3.0
CLARK FORK 1 ENE	28.8	[illegible]	28.3	- 2.0	30.6	- 6.1	[illegible]	- 6.2	49.1	- 4.5	[illegible]	1.1	63.0	- 1.0	62.3	[illegible]	55.1	0.0	45.6	- 0.3	28.6	- 7.4	28.2	- 1.1	43.3	- 2.0
CLIFFS	18.5M		23.5M		27.6M		36.3M		46.8M		56.8M		66.7M		66.9		51.7M		48.0M		30.8M		28.8		41.9	
COBALT BLACKBIRD MINE	13.6M		12.7		16.1		27.3		39.9M		48.8M		54.6		59.9M		47.4M		37.5		18.8		16.5M		32.8	
COEUR D ALENE RS	29.2	[illegible]	29.4	- 0.7	31.1	- 7.2	41.6	- 5.4	51.1	[illegible]	61.9	0.7	66.3	- 2.1	68.5	1.1	60.7	2.8	50.3	2.2	32.2M	- 4.4	29.6	- 1.2	46.0	- 1.3
CONDA	15.4	[illegible]	16.1	- 4.9	22.1	- 4.8	33.7	- 6.3	48.4M	[illegible]	[illegible]	1.5	63.7	[illegible]	65.6	3.7	55.9	[illegible]	45.0	0.9	27.8	- 1.1	25.2		39.5	
COTTONWOOD	24.7	[illegible]	25.1	- 5.1	26.7M	- 9.6	38.4	- 5.0	46.8M	- 4.0	[illegible]	0.3	61.6	- 5.1	65.5	0.0	56.0	- 0.8	46.8	- 0.6	28.3	- 8.0	26.3	- 2.3	42.0	- 3.3
COUNCIL	20.6	- 3.1	22.5	- 6.8	29.2	- 7.9	41.5	- 6.1	53.8	- 2.0	64.7	1.5	70.2	- 2.2	75.5	5.1	61.8	1.6	49.8	- 0.1	31.3	- 6.1	30.7	3.1	46.0	- 1.9
DEADWOOD DAM	15.1	- 0.6	16.2	- 5.1	21.2	- 6.0	32.2	- 4.6	42.4	- 3.1	52.5	0.4	59.0	- 1.8	60.7	2.2	51.9	1.3	43.9	1.6	25.5	- 2.3	21.9	2.4	36.9	- 1.3
DEER FLAT DAM	25.8	- 0.9	29.9	- 3.0	38.5	- 3.3	46.2	- 4.4	54.9	- 3.5	66.0	1.1	69.8	[illegible]	72.7	1.3	61.2	- 0.1	52.4	1.5	36.3	- 1.9	37.1	6.4	49.3	- 0.8
DEER POINT	18.8		17.5		20.8		28.2		41.5		53.8		59.7		67.5		53.1		43.4		23.6		23.0		37.6	
DIXIE	16.8		14.8		[illegible]		29.4		39.6		49.3		56.1		56.6		47.5		40.2		21.8		18.9		34.1	
DRIGGS	12.9	- 3.6	14.8	- 4.7	19.9	- 6.7	34.1	- 3.7	48.6	1.9	54.4	0.1	64.1	1.7	65.2	4.9	54.2	2.6	45.7	3.5	27.1	- 2.1	23.2	3.8	38.7	- 0.2
DUBOIS EXP STA	12.2	- 5.4	15.9	- 5.9	20.1	- 9.0	36.2	- 6.5	50.3	- 2.5	57.6	- 2.3	67.3	- 2.6	69.8	2.8	58.0	1.7	46.3	1.0	26.1	- 4.6	24.0	2.0	40.3	- 2.6
DUBOIS CAA AP	9.8	- 8.0	15.3	- 6.2	21.4	- 8.5	37.9	- 6.0	49.9	- 1.6	57.8	- 0.6	68.2	- 2.1	69.6	1.9	57.0	- 0.8	45.7	- 0.8	26.6	- 3.8	24.7	0.9	40.3	- 3.0
ELK CITY	21.2M		-		24.5M		34.3		44.7		53.4		60.9M		58.0		51.2		M		26.1M		M		-	
ELK RIVER 1 S	27.9		25.9		26.8		38.3		47.0		58.6		64.0		62.4		54.9		47.0M		28.9		25.9		42.3	
EMMETT 2 E	24.5	- 4.6	28.4	- 7.1	37.7	[illegible]	46.6	- 5.3	55.5	- 3.6	67.2M	0.6	70.3	- 4.7	71.2M	- 1.4	61.8M	- 1.5	52.6	- 0.1	35.7	- 4.6	36.4	4.8	49.0	- 2.8
FAIRFIELD RS	11.8		16.2		22.9		36.9M		48.3		58.0M		64.3		65.6		54.6		45.1		27.8		22.7		39.5	
FAIRYLAWN	M		25.2M		30.7		M		48.1		58.6		M		69.4		56.2M		48.8M		32.9		32.8M		-	
FENN RS	30.7	1.2	31.9	- 2.5	34.0	- 8.6	43.9	- 6.6	52.0	- 5.2	62.6	- 1.0	68.4	- 3.2	69.0	- 1.3	60.0	- 1.1	50.8	- 0.4	31.8	- 7.2	29.3	- 2.3	47.0	- 3.2
FORT HALL IND AGENCY	16.9M	- 4.8	21.3	- 6.1	30.6	- 5.6	41.6	- 4.0	53.2M	- 1.3	61.4	- 0.5	69.8M	- 0.7	71.3M	3.9	59.3	1.5	49.5M	1.2	32.8	- 1.9	32.3	7.1	45.0	- 0.9
GARDEN VALLEY RS	21.8	- 2.0	25.4	- 3.6	32.6M	- 3.9	42.7	- 3.7	52.6	- 2.1	62.0	0.6	68.4	- 1.8	70.5	2.5	60.7	1.6	49.4M	0.8	30.5M	- 4.6	28.5	2.8	45.5	- 1.0
GLENNS FERRY	26.3	- 2.9	[illegible]	[illegible]	37.6	- 6.3	47.4M	- 4.2	56.5	- 3.0	67.9	[illegible]	72.7M	- 4.8	73.6M	- 0.4	58.9M	- 3.9	52.9M	1.6	M		M		-	
GOODING CAA AP	21.1	- 2.6	24.9	- 4.6	33.2	- 5.1	43.4	- 4.0	52.2	- 3.2	64.8	1.4	72.0	- 0.2	75.6	6.3	61.5	1.6	52.6	3.5	32.6	- 3.6	30.6	3.7	47.0	- 0.6
GRACE	13.8	- 5.9	15.4	- 8.2	23.4	- 7.7	36.4	- 5.7	49.1	- 1.5	55.3	- 3.5	64.5	- 2.8	65.5	[illegible]	55.2	- 1.0	46.0	0.2	28.6	- 3.7	25.5	2.7	39.9	- 3.1
GRAND VIEW	26.2M	- 2.8	31.6	- 3.7	39.7M	- 3.7	48.6	- 3.7	58.9M	- 0.9	70.5M	3.0	75.0	- 0.3	77.3	4.9	63.5	2.0	52.5M	1.0	36.2M	- 3.5	35.9M	5.1	51.3	- 0.2
GRANGEVILLE	27.5	- 1.1	26.8	- 4.7	29.5	- 7.9	39.2	- 5.7	46.7M	[illegible]	58.0	0.0	62.7	- 5.0	65.6	- 1.5	55.8	- 1.3	46.6	- 1.8	28.7	- 8.8	27.8	- 3.1	42.9	- 3.9
GRASMERE	21.4		23.6		32.0		39.3		48.9		60.3		66.3		69.7		57.5M		49.0		33.5		30.0		44.3	
GRAY	15.4	- 2.3	15.7	- 6.6	17.9	- 9.5	34.0	- 3.9	41.7	- 6.5	53.5	- 1.1	-		-		-		-		-		-		-	
GRAY 6 NNW	-		-		-		-		-		-		-		-		-		-		23.2M		22.3M		-	
GROUSE	8.5		13.3		20.1		33.7		45.0		52.4		58.9		60.1		49.9		40.3		24.3		21.2		35.6	
HAILEY AP	11.0	- 8.5	-		22.1	- 9.1	35.6	- 7.3	48.5	- 3.5	58.2	- 0.8	64.3	- 3.6	67.6	1.3	54.3	- 2.3	44.4	- 2.4	25.7	- 7.7	22.8	0.5	-	
HAMER 4 NW	8.6	- 4.0	14.8	- 3.5	23.2	- 6.3	39.8	- 2.9	51.5	- 1.2	58.1	- 1.7	66.8	- 1.1	67.9	3.1	55.7	0.6	44.9	- 0.3	27.0	- 3.3	24.9	5.4	40.3	- 1.2
HAZELTON	21.9	- 4.3	26.4	- 4.9	33.8	- 5.6	44.1	- 3.7	53.9	- 3.2	[illegible]	- 2.1	69.9	- 5.3	72.3	[illegible]	60.1	- 0.9	51.0	0.2	33.7	- 4.2	32.3	3.2	46.9	- 2.5
HILL CITY	12.3	- 3.0	15.2	- 4.4	20.8	- 6.3	35.9	- 4.3	[illegible]	- 1.8	57.7	1.9	64.5	- 1.3	67.1	5.8	54.3	0.4	45.2	1.0	27.0	- 3.2	22.9	2.7	39.3	- 1.0
HOLLISTER	24.1M	- 2.4	25.1M	- 6.0	33.3M	- 4.2	42.3	[illegible]	50.9M	- 2.8	59.6	- 2.2	68.3	[illegible]	71.9	2.7	60.4	1.5	52.7	3.6	33.9M	- 3.6	33.7	4.7	46.4	- 1.2
IDAHO CITY	19.2	- 5.1	21.8	- 7.0	27.6	- 7.6	39.2	[illegible]	49.2	- 3.7	58.0	- 1.2	63.2	- 4.1	64.8	- 1.0	54.7	- 2.2	47.6	- 0.5	29.5M	- 6.0	26.9	0.7	41.8	- 3.6
IDAHO FALLS 6 NE	14.9		17.8		25.8		40.7		52.8		59.4		68.4M		69.0		56.9		47.3		30.7		28.3M		42.7	
IDAHO FALLS CAA AP	12.5	- 6.8	16.0	- 7.5	25.7	- 7.9	40.5	- 4.4	51.6	- 1.6	59.2	- 1.3	68.2	- 0.6	69.1	2.5	57.4	0.4	47.5	0.4	30.4	- 3.1	28.0	4.8	42.2	- 2.1
IDAHO FALLS 42 NW WB	4.6	- 7.7	13.3	[illegible]	24.1	- 4.6	37.5	- 4.9	49.3	- 2.7	58.8	- 0.8	67.7	- 0.4	68.0	2.7	54.9	- 0.5	43.1	- 1.2	24.9	- 4.0	23.2	5.4	39.1	- 2.0
IDAHO FALLS 46 W WB	8.4	- 7.3	12.6	- 8.0	23.7	- 6.3	37.8	- 4.7	49.8	- 2.8	59.0	- 0.6	68.3	- 0.9	68.5	1.6	55.1	- 0.9	43.9	0.0	25.9	- 4.1	24.3	4.0	39.8	- 2.5
IRWIN 2 SE	16.2M	- 3.1	M		23.7M	- 6.9	38.7	- 1.8	50.2	0.7	57.3	0.4	65.8	1.1	67.4	4.8	55.9	2.3	47.4	3.3	30.9	- 0.6	27.2	6.4	-	
ISLAND PARK DAM	9.8	- 3.0	11.0	- 5.8	13.6	-10.2	30.7	- 5.8	[illegible]	- 2.5	52.6	0.0	59.8	- 1.4	61.5	1.9	50.5	- 0.9	40.1	- 2.6	20.7	- 6.0	20.6	1.1	34.6	- 2.9
JEROME	22.8	[illegible]	26.5	- 5.1	33.6M	[illegible]	44.3	- 4.3	53.8M	- 3.6	65.6M	0.8	70.9	- 3.5	74.1	2.5	60.4	- 1.1	52.1M	0.9	34.2	- 4.0	32.2	2.4	47.5	- 2.1
KELLOGG	29.0	2.1	29.7	- 1.5	30.8	- 7.9	41.4	[illegible]	50.3	- 3.3	61.9	1.6	65.7	- 1.7	66.1	1.0	58.0	0.9	48.1	0.3	30.1	- 6.2	29.5	0.3	45.1	- 1.6
KOOSKIA	32.0	2.8	33.6	- 1.3	[illegible]	- 6.8	45.7	- 4.9	[illegible]	- 2.6	64.3	- 0.2	70.0	- 2.3	69.1	- 1.2	61.0	- 0.2	51.9	0.6	33.2	- 6.0	30.6	- 1.2	48.5	- 2.0
KUNA 2 NNE	23.2M	[illegible]	27.6M	- 6.2	[illegible]	- 4.5	45.0M	- 4.3	54.1	- 2.6	63.6M	- 0.8	67.5M	- 5.7	69.6	- 1.4	58.6M	- 2.9	51.2M	- 0.3	34.4	- 4.9	35.3M	5.0	47.3	- 2.8
LEWISTON WATER PLANT	34.8	1.6	37.2	- 0.1	38.9	- 6.6	48.5	- 4.5	57.1	- 2.9	69.0	1.7	73.7	- 2.4	74.7	0.6	65.4	1.3	54.2	1.0	35.7	- 6.0	34.1	- 1.2	52.0	- 1.4
LEWISTON WB AP	31.5	0.7	33.7	- 2.2	35.3	- 8.3	45.1	- 6.3	53.3	- 5.6	66.7	0.4	70.5	- 4.7	71.5	- 1.6	61.9	- 1.3	51.8	- 0.1	33.7	- 6.4	31.8	- 2.2	48.9	- 3.2
LIFTON PUMPING STA	13.6	- 4.2	12.5	- 8.0	19.9	- 7.5	33.3	- 6.8	49.6	- 1.8	57.6	- 1.7	65.3	- 2.1	66.1	1.2	54.3	- 1.2	44.2	- 1.0	28.2	- 3.9	25.8	3.0	39.2	- 2.8
LOWMAN	-		-		-		39.1M	- 4.0	47.7M	- 3.0	58.2M	- 0.1	62.9M	- 3.2	63.1M	- 0.4	53.0M	- 1.9	44.4M	- 1.9	M		24.3M	- 0.3	-	
MACKAY RS	12.9	[illegible]	17.0	- 4.2	24.4	- 6.5	37.0	- 5.4	48.7	- 2.5	56.9	- 1.8	64.6	[illegible]	66.6	1.5	55.0	- 0.8	44.9	- 0.7	25.7	- 5.9	22.9	2.5	39.8	- 2.5
MALAD	17.8	[illegible]	20.3	- 6.9	30.4	[illegible]	42.6	- 2.7	53.1	- 1.0	63.8M	1.9	70.2	- 0.1	71.6	3.5	60.3	1.6	49.7	1.8	31.8	- 3.2	30.2	4.8	45.2	- 0.7
MALAD CAA AP	13.1		16.4		28.4		41.3		[illegible]		59.5		69.6		69.9		58.2		47.5		28.7		26.1		42.6	
MAY RS	11.6	- 5.8	16.0	- 7.5	26.5	- 7.0	38.4	- 6.1	[illegible]	- 2.8	56.5	- 1.0	62.4	- 3.8	65.2	0.6	53.3	- 2.2	44.8	- 1.8	27.7	- 3.4	25.9	4.1	39.8	- 3.1
MC CALL	17.3	[illegible]	17.0	- 5.1	19.8	- 8.9	30.0	- 7.6	40.6	- 6.5	54.1	0.0	60.1	- 2.7	61.7	1.4	52.4	[illegible]	41.9	- 0.9	25.1	- 5.4	22.7M	0.8	36.9	- 2.9
MC CAMMON	16.9		19.5		30.1		42.6		52.7		60.1		67.8		69.7		57.9		48.3		31.3		29.9		43.9	
MERIDIAN 1 W	22.8	- 5.8	27.1	- 7.5	37.1	- 5.6	45.7	- 4.7	55.5	- 2.2	65.7	0.7	69.6	- 3.5	71.5	0.8	60.0	- 1.2	51.9	0.3	35.5	- 3.7	36.3	5.7	48.2	- 2.2
MESA	20.6M		24.3M		29.8		42.4		M		65.8		70.9		75.3		63.3		51.2		-		-		-	
MINIDOKA DAM	18.6		22.1		30.7		41.4		51.8		62.1		70.8		74.0		61.4		51.4		33.8		32.1		45.9	
MONTPELIER RS	13.8	- 3.8	12.4	- 9.3	19.2M	- 9.4	33.1M	- 7.8	49.5M	- 0.9	55.5M	- 3.0	63.9M	[illegible]	66.1	1.8	55.2	0.5	44.2M	- 0.6	26.4	- 5.2	24.1	2.0	38.6	- 3.2
MOSCOW U OF I	[illegible]	1.8	29.2	- 2.5	[illegible]	- 7.4	41.5	- 4.7	49.7	- 3.3	61.4	2.1	65.1	- 2.1	65.9	- 0.2	58.7	0.9	49.3	[illegible]	30.7	- 7.0	29.9	- 0.9	45.2	- 1.9
MOUNTAIN HOME 1 NE	24.6M	[illegible]	28.5	- 4.9	34.9M	- 5.7	45.5M	- 3.1	55.1	- 0.9	66.3	3.0	73.2	1.0	77.0	7.5	63.1	3.2	53.9	3.6	35.4	- 2.8	34.2	4.6	49.3	0.2
MULLAN PASS CAA	18.8	[illegible]	16.7	- 4.5	16.8	- 9.6	27.5	[illegible]	36.0	- 7.4	49.5	0.9	55.4	- 4.3	60.4	2.5	49.1	0.2	38.1	- 1.9	18.7	- 7.4	18.6	- 3.3	33.8	- 3.6
NAMPA 2 NW	23.8		27.6M		37.3		45.7		54.9		66.3		69.5		72.3		61.3		52.2		35.4		36.1		48.5	
NEW MEADOWS RS	17.2	- 2.1	13.6M	-11.3	21.4M	[illegible]	33.3M	- 8.9	45.3M	- 4.0	56.0	0.5	61.2	- 1.4	61.4	0.7	M		44.6M	0.8	24.4M	- 8.0	24.5M	2.6	-	
NEZPERCE 2 E	26.2		26.1		27.6		[illegible]		46.9		59.0		67.6		66.4M		56.8		47.3		28.2		27.4		42.8	
OAKLEY	23.9	[illegible]	28.6	[illegible]	34.3	- 4.5	42.7	- 4.1	52.6	- 1.6	63.6	1.3	68.1	- 2.9	72.5	3.2	60.0	0.5	51.8	1.9	35.6	- 2.9	33.9	4.0	47.3	- 1.0
OBSIDIAN 4 NNE	[illegible]	[illegible]	13.7	- 4.6	18.4	- 6.2	27.2	- 6.5	39.5	- 3.4	[illegible]	- 1.1	54.9M	- 2.4	55.3	- 0.2	47.2M	- 0.6	39.1M	- 0.1	24.6	- 1.7	17.8M	1.8	33.3	- 2.1
OLA 5 S	22.7		[illegible]		31.0		42.6		57.3		63.1		68.3		67.1		59.8		49.5		32.0		32.4		45.2	
OROFINO	34.1M	4.4	[illegible]	- 0.1	36.7	- 6.3	47.2	- 4.2	55.8	- 2.6	66.0	0.8	71.3	- 2.0	71.9	0.5	61.9	- 0.4	51.8M	0.5	33.0M	- 6.4	[illegible]	- 0.9	49.7	- 1.3
PALISADES DAM	14.9M		18.0M		25.3		37.7		50.7		57.5		66.4		66.7		56.0		47.1		29.4M		26.2		41.3	
PARMA EXP STA	24.6	[illegible]	28.6	- 6.1	38.3	- 4.6	46.6	- 5.2	55.2	- 4.3	67.9	2.1	70.4	- 3.7	72.9	1.5	61.8	0.0	51.4	- 0.7	35.3	[illegible]	35.4	4.8	49.0	- 1.9
PAUL 1 E	21.6	[illegible]	24.5	- 6.9	32.4	- 5.9	41.4	- 4.9	51.0	- 4.0	61.3	- 0.3	68.9	- 1.8	70.7	2.3	58.0	- 0.9	49.2	- 0.2	32.4	- 4.9	31.8	- 0.5	[illegible]	- 2.7
PAYETTE	23.5	- 3.7	25.0	[illegible]	37.5	- 5.0	46.6	- 4.7	56.3	- 2.5	67.8	2.1	72.2	- 1.9	73.1	1.0	62.2	0.7	52.1	1.1	34.4	- 4.4	33.3	3.2	48.6	- 1.9
PIERCE RS	25.5M	1.3	24.6M	[illegible]	23.9M	[illegible]	36.7M	- 5.6	44.4M	- 8.7	57.4	- 0.3	62.8	- 2.7	62.1	- 1.1	54.2	- 0.6	46.0	[illegible]	27.1M	- 6.7	21.6	- 5.7	40.6	- 3.7
POCATELLO WB AP	17.0	[illegible]	[illegible]	- 7.5	[illegible]	- 6.6	[illegible]	- 5.2	[illegible]	- 3.4	60.9	- 2.1	[illegible]	- 2.7	72.1	[illegible]	59.4	[illegible]	49.5	0.2	32.8	- 3.1	31.6	4.8	44.8	- 2.4
PORTHILL	28.4	4.7	25.3	- 2.1	[illegible]	- 6.4	42.4	[illegible]	50.7	- 2.9	61.0	1.5	65.1	- 1.1	64.4	0.5	56.8	[illegible]	44.7	[illegible]	26.5	- 7.5	23.9	- 3.7	43.2	- 1.6

See reference notes following Station Index.

Table 1—Continued

AVERAGE TEMPERATURES AND DEPARTURES FROM NORMAL

Station	January		February		March		April		May		June		July		August		September		October		November		December		Annual	
	Temperature	Departure	Temperature	Departure	Temperature	Departure	Temperature	Departure	Temperature	Departure	Temperature	Departure	Temperature	Departure	Temperature	Departure	Temperature	Departure	Temperature	Departure	Temperature	Departure	Temperature	Departure	Temperature	Departure
POTLATCH	28.5	0.4	27.6	- 4.0	28.8	- 9.6	39.5	- 6.0	47.5	- 4.6	58.6	0.2	63.2	- 2.0	63.2	- 0.8	55.5	- 0.9	47.9M	- 0.3	M		29.0	- 1.6	-	
PRESTON FUG FACI	15.9	- 4.6	19.2	- 7.0	28.7	- 5.8	42.3	- 3.4	54.4	0.5	61.6	0.0	69.5	- 0.4	71.0	3.1	60.1	2.0	49.8	1.7	31.8	- 2.8	29.9	4.0	44.4	- 1.1
PRIEST RIVER EXP TA	26.5	2.9	24.0	- 3.3	26.7	- 6.1	38.3	- 5.6	47.2	- 4.2	58.9	0.9	62.8	- 1.6	61.1	- 1.5	54.5	0.4	44.8	0.4	25.8	- 7.4	23.9	- 2.7	41.2	- 2.5
RICHFIELD	15.6	- 4.6	20.1	- 4.2	29.1	- 5.1	41.1	- 3.9	51.3	- 2.1	62.3	1.7	68.1	- 1.4	70.4	3	57.7	- 0.4	48.3	0.4	30.0	- 4.4	27.1	2.6	43.4	- 1.6
RIGGINS R	32.8M	- 1.5	34.4M	- 6.1	4 .4M	- 5.9	46.5M	- 6.1	56.5M	- 4.8	67.2	1.6	71.5	- 5.1	76.0	1.0	66.8M	0.4	56.9M	1.3	34.7M	- 8.2	35.4M	- 2.5	51.6	- 3.6
RUPERT	21.1	- 3.5	24.4	- 5.4	32.3M	- 6.0	41.9	- 5.1	53.2M	- 2.1	63.5M	0.4	70.8M	- 1.1	71.8	3.2	59.7M	1.9	51.1	1.9	32.5	- 4.4	31.1M	3.4	46.1	- 1.5
SAINT ANTH NY	13.1		16.		22.5		37.9		50.9		57.7		66.2		66.8		55.6		45.8		29.4		26.4		40.7	
SAINT MARIES	28.8	0.3	29.6	- 2.7	30.8	- 8.7	40.9	- 6.5	49.4	- 5.2	60.7	- 0.3	65.0	- 2.9	63.9	- 1.5	56.4	- 1.0	48.0	- 0.3	29.4	- 8.0	29.0	- 1.8	44.3	- 3.2
SALMON	17.	.	18.9	- 6.7	29.6	- 6.2	41.7	- 4.6	52.2	- 2.4	59.6	- 1.3	66.1	- 2.1	68.7	2.4	56.6	0.8	47.1	1.2	28.5	- 3.3	25.6	5.1	42.6	- 1.4
SANDPOINT EXP STA	28.8	3.3	26.6	- 2.4	29.0	- 8.3	39.7	- 6.3	48.7	- 4.4	60.9	1.6	63.0	- 2.5	61.5	- 2.2	54.8	- 0.5	45.3	- 0.9	27.2	- 8.2	25.4	- 3.3	42.6	- 2.8
SHOSHONE	20.5	- 2.4	23.8	- 3.9	33.2	- 3.8	44.1	- 2.7	53.8	- 0.8	64.7	2.1	70.8	- 1.2	74.3	4.9	60.8	1.7	-		31.9M	- 4.2	28.9	2.4	-	
SPENCER RS	1 .3	- 4.2	14.5	- 3.7	17.4	- 7.5	33.3	- 4.5	47.2	- 1.0	53.8	- 1.4	62.4	- 1.4	63.7	2.0	52.4	- 0.2	-		23.4	- 4.4	21.2	3.2	-	
SPRINGFIELD 1 SE	16.5	- 3.9	19.9	- 5.6	M		42.0	- 2.5	51.7	- 1.4	59.9	- 1.2	68.0	- 2.0	68.9	1.6	57.5	0.0	48.9	1.6	32.0	- 2.6	30.6	6.6	-	
STIBNITE	18.2		15.2		18.7		29.1		39.9		50.2		56.6		60.3		49.3		40.3		22.1		22.1		35.1	
STREVELL	17.1		19.3		30.5		39.8		50.9		60.0		68.0		70.1		57.9		49.0		30.8		29.5		43.6	
SUGAR	12.5	- 4.1	16.1	- 4.3	23.9	- 7.0	40.0	- 3.0	50.9	- 1.0	58.1	- 1.4	65.9	- 0.8	66.1	3.0	55.6	1.0	45.8	1.3	29.6	- 2.1	26.9	6.7	40.9	- 0.9
SUN VALLEY	16.7	- 3.3	16.5	- 3.1	20.8	- 4.8	33.8	- 4.0	44.4	- 1.1	52.7	2.1	59.4	0.4	60.8	3.1	50.2	0.2	41.1	- 0.4	25.9	- 1.2	21.6	0.6	36.6	- 1.0
SWAN FALLS PH	28.4	- 3.1	32.8	- 5.2	41.5	- 3.2	49.7M	- 4.3	60.9M	- 1.2	71.9M	3.2	77.3	- 2.8	81.0M	3.6	69.5M	2.2	57.7M	1.8	39.7	- 1.3	38.9	3.3	54.1	- 0.6
TETONIA EXP STA	10.9		14.3		20.5		34.7		46.4		52.6		61.8		64.1		52.5		43.3		26.4		23.2		37.5	
THREE CREEK	20.		24.7M		3 .4	M			46.8		57.4		65.1		68.4		55.8		46.6		32.3		31.8		-	
TWIN FALLS 2 NNE	24.4	- 2.3	28.9	- 3.3	35.6	- 4.3	44.9	- 3.2	54.3	- 1.5	64.6	1.5	70.6	- 0.8	73.3	4.6	60.7	1.2	52.3	2.6	34.9	- 2.8	33.8	4.7	48.2	- 0.3
TWIN FALLS 3 SE	24.9	- 1.9	27.5	- 5.0	34.5	- 5.8	43.2	- 5.5	53.4	- 3.1	64.2	0.6	69.6	- 3.3	72.2	3.9	60.3	0.8	51.0	- 0.2	33.7	- 4.0	33.4	3.1	47.3	- 1.8
WALLACE	27.2	0.4	27.7	- 3.3	29.0	- 8.6	39.0	- 6.8	47.7	- 5.2	58.3	- 1.0	63.0	- 3.6	62.5	- 2.4	54.6	- 1.9	45.2	- 1.9	28.6	- 6.8	27.8	- 1.4	42.6	- 3.5
WALLACE WOODLAND PARK	26.1	0.1	26.4	- 3.5	26.7	- 9.7	37.9	- 6.3	45.4	- 6.2	57.4	- 0.4	62.4M	- 2.7	62.3	- 1.2	54.5	- 0.8	45.2	- 2.1	27.0M	- 8.7	27.3	- 1.8	41.5	- 3.7
WEISER 1 S	21.2	- 5.1	24.0	-10.0	36.3	- 7.1	46.3	- 6.1	57.1	- 3.2	68.1	0.2	72.6	- 4.1	71.9	- 2.4	60.5	- 2.9	50.6	- 1.8	33.4	- 5.6	31.3	1.7	47.8	- 3.8
WINCHESTER 1 SE	26.4	0.2	25.7	- 4.9	26.1	- 8.9	35.3	- 8.0	44.1	- 6.0	55.9	- 0.2	60.5	- 3.0	62.4	0.0	54.1	- 0.9	46.2	- 0.6	27.4	- 7.7	25.9	- 4.2	40.8	- 3.7
STATE	20.1	- 3.4	22.6	- 5.4	28.7	- 7.0	39.8	- 5.4	50.2	- 3.0	60.2	- 0.1	66.6	- 1.8	68.1	1.5	57.2	- 0.1	47.9	0.5	30.0	- 5.3	28.3	2.0	43.3	- 2.3

TOTAL PRECIPITATION AND DEPARTURES FROM NORMAL

Table 2

Station	January		February		March		April		May		June		July		August		September		October		November		December		Annual	
	Precipitation	Departure	Precipitation	Departure	Precipitation	Departure	Precipitation	Departure	Precipitation	Departure	Precipitation	Departure	Precipitation	Departure	Precipitation	Departure	Precipitation	Departure	Precipitation	Departure	Precipitation	Departure	Precipitation	Departure	Precipitation	Departure
ABERDEEN EXP STA	.42	.26	.30	- .39	.34	- .33	1.01	.02	.62	- .43	1.29	.51	.33	- .17	.12	- .30	.18	- .49	.14	- .80	.24	- .49	1.78	1.10	6.77	- 2.02
AMERICAN FALLS 1 SW	.28	1.12	.45	- .68	.42	- .86	E1.30	- .02	.88	- .61	1.39	.37	.47	- .16	.21	- .35	.18	- .53	.21	- .95	.21	- .95	1.28	.18	E 7.28	- 5.66
ANDERSON DAM	1.59		.97		1.50		2.10		1.22		1.36		.12		T		.40		1.19		3.49		6.80		20.83	
ARCO	.58	- .38	.13	- .49	.20	- .61	.40	- .32	.74	- .52	1.18	.07	.39	- .16	.09	- .51	.34	- .22	.30	- .40	.32	- .28	2.51	1.57	7.18	- 2.25
ARROWROCK DAM	1.43	- 1.21	.81	- 1.58	1.48	- .45	3.31	1.72	1.59	.34	1.06	.10	.18	- .22	.00	- .26	.35	- .18	1.46	.22	3.28	.74	5.49	2.92	20.44	2.14
ASHTON 1 S	1.23	- .69	2.43	.91	1.04	- .17	.94	- .22	1.29	- .42	1.22	- .44	.85	- .09	1.43	.64	.27	- .85	1.31	.03	1.61	.31	3.92	2.28	17.54	1.33
ATLANTA	-		-		-		-		-		-		-		.01		.67		-		7.12		-		-	
ATLANTA 1 E	1.66	- 1.74	2.51	- .82	7.47	1.09	3.58	1.93	-		-		-		-		-		-		-		-		-	
AVERY RS	1.35	- 2.43	2.78	- .16	2.52	- 1.07	1.82	- .63	2.06	- .13	2.40	.26	3.96	3.06	.04	- .78	2.38	.61	7.03	4.21	5.43	1.80	5.43	1.31	37.20	6.05
BAYVIEW MODEL BASIN	1.46		1.32		1.27		3.06		1.23		2.24		3.21		.00		1.39		4.53		E4.54		4.62		E28.87	
BIG CREEK 1 S	1.26	- .67	2.31	.21	3.39	1.54	4.25	2.63	2.40	.40	1.74	- .84	2.07	1.09	.09	- .64	2.87	1.07	2.39	.78	4.54	1.55	8.74	6.00	36.05	13.12
BLACKFOOT	.31	- .70	.70	- .13	.44	- .47	1.16	.20	.71	- .61	2.44	1.51	.40	- .26	.53	- .11	.34	- .42	.42	- .57	.31	- .52	1.87	.95	9.63	- 1.13
BLACKFOOT DAM	-		-		-		-		1.55	- .08	3.11	1.30	1.30	.33	1.92	.92	1.20	- .13	1.19	- .06	-		-		-	
BLISS	.32	- .92	.29	- .67	.44	- .40	1.09	.24	1.21	.30	.78	.32	.15	- .06	.00	- .17	.16	- .24	.16	- .49	.87	- .25	E2.81	1.82	E 8.28	- .52
BOISE LUCKY PEAK DAM	2.03		.39		.71		2.75		1.52		-		-		-		-		-		-		-		-	
BOISE WB AP //R	1.32	- .01	.43	- .92	.39	- .95	3.04	1.94	1.48	.39	.63	- .21	.39	.21	T	- .21	.12	- .34	.74	- .20	1.43	.08	2.22	.93	12.19	.71
BONNERS FERRY 1 SW	1.10	- 1.59	2.34	.69	1.26	- .42	2.26	1.20	1.62	.05	1.85	.25	1.97	1.11	T	- .88	1.86	.47	4.44	2.60	E4.65	2.03	E5.73	2.73	E29.08	8.24
BUHL	E .65	- .37	.25	- .66	.61	- .07	1.07	.12	1.16	.08	.95	.01	.18	- .18	T	- .27	.06	- .38	.31	- .58	.46	- .54	2.29	1.48	E 7.99	- 1.36
BUNGALOW RS	-		-		-		-		-		2.21	- .50	3.01	2.25	T	- .76	2.55	.70	-		-		-		-	
BURKE 2 NNE	2.57	- 3.69	5.79	.63	6.38	1.53	3.64	1.20	2.00	- 1.01	2.53	- .24	3.01	1.38	.00	- 1.00	3.16	.55	7.80	4.27	8.28	2.00	9.11	3.41	54.25	9.03
BURLEY	.38	- .56	.88	- .07	.57	- .15	.63	- .52	.23	- .67	2.23	1.44	.38	.05	.88	.40	.10	- .41	.26	- .56	.63	- .25	1.58	.66	8.75	- .64
BURLEY FACTORY	.45	- .47	.61	- .43	.41	- .41	.59	- .85	-		-		-		-		-		-		-		-		-	
BURLEY CAA AR	.46	- .19	.60	- .22	.90	.08	.81	.00	.78	- .26	2.23	1.29	.45	.23	.83	.63	.33	- .55	.35	- .55	.63	- .51	1.93	1.09	10.30	1.04
CALDWELL	.99	- .27	.56	- .58	.74	- .30	3.34	2.40	1.72	.74	.82	.05	.44	.11	.00	- .22	.46	- .01	1.19	.41	E1.81	.67	2.17	1.03	E14.24	4.03
CAMBRIDGE	1.17	- 1.81	1.10	- 1.24	.74	- 1.08	3.84	2.34	.70	- .60	.80	- .32	.77	.40	.00	- .35	.99	.33	.74	- .46	3.26	.79	6.07	3.29	20.18	1.29
CASCADE 1 NW	.67		1.44		1.40		3.06		1.38		1.98		.60		.12		.88		1.67		3.12		7.92		24.24	
CENTERVILLE ARBAUGH	2.17		2.03		3.16		5.02		1.99		1.40		.94		T		.86		2.17		5.74		10.51		35.99	
CHALLIS	.47	- .01	.07	- .41	.12	- .27	.71	.13	1.10	.08	1.66	.61	1.17	.58	.02	- .51	.33	- .29	.33	- .24	.56	.19	1.93	1.31	8.47	1.17
CHILLY BARTON FLAT	.49	.25	.59	.38	.32	- .12	1.60	1.05	1.64	.56	1.61	.53	2.22	1.62	.31	- .64	.31	- .60	.71	.03	.97	.69	1.20	.79	11.99	4.54
CLARK FORK 1 ENE	2.82	- .95	3.15	- .11	2.80	- .57	2.71	.67	1.18	- 1.20	2.61	.14	2.73	1.70	.12	- .99	1.85	- .63	6.64	2.78	5.42	1.25	7.03	2.59	39.08	4.68
CLIFFS	2.15		E .52		.92		2.00		1.18		1.67		.63		T		.32		.38		E1.56		2.92		E14.25	
COBALT BLACKBIRD MINE	1.44		2.04		2.87		2.01		2.28		2.45		2.59		.05		.50		1.17		3.22		4.58		25.20	
COEUR D ALENE RS	1.50	- 1.81	2.16	- .23	.94	- 1.35	2.54	.78	1.33	- .46	1.82	.26	1.88	1.26	T	- .65	1.54	.16	4.12	2.32	5.03	1.86	5.25	1.60	28.09	3.74
CONDA	1.68	.12	1.08	- .36	1.21	- .05	1.83	- .12	2.44	.54	3.18	.80	1.46	.81	1.36	.34	2.53	.94	1.70	.21	1.86	- .16	3.60	1.81	23.93	4.88
COTTONWOOD	1.01	- 1.09	1.25	- .47	1.37	- .56	1.75	- .35	1.93	- .69	1.20	- 1.38	2.27	1.32	.00	- .89	1.60	.10	2.69	.92	3.45	1.29	3.41	1.63	21.93	- .17
COUNCIL	1.34	- 2.23	1.62	- 1.60	1.28	- 1.36	5.60	3.34	1.26	- .50	1.16	- .44	.95	.45	.02	- .40	1.76	.83	1.23	- .52	4.13	.89	7.51	3.62	27.86	2.08
CROUCH 2 NNW	1.61	- 2.24	1.40	- 1.86	3.62	- .02	4.74	2.96	1.09	- .44	1.89	.62	.39	.00	.00	- .43	.96	.12	1.58	.01	6.82	3.01	11.19	7.37	34.29	9.10
DEADWOOD DAM	1.57	- 3.24	2.31	- 2.15	3.51	- .11	4.01	2.05	1.46	- .52	.89	- .95	.99	.18	.02	- .64	1.29	.30	2.41	.32	6.30	2.87	11.82	5.60	36.58	3.71
DEER FLAT DAM	.74	- .26	.32	- .49	T	- .94	2.66	1.84	1.18	.41	.65	- .03	.32	.13	.00	- .18	.36	- .02	.88	.16	1.36	.42	1.88	.88	10.35	1.92
DEER POINT	1.01		1.54		1.44		3.24		1.64		1.19		.48		T		.43		1.39		E2.05		3.18		E17.57	
DIXIE	1.60		3.19		3.51		2.80		2.41		2.31		1.68		T		1.51		3.65		6.99		4.33		33.94	
DRIGGS	.62	- 1.05	1.41	.14	1.70	.60	.79	- .39	1.74	- .22	1.17	- .86	.69	- .52	1.63	.31	1.05	- .38	1.50	.27	1.30	.12	3.59	2.18	17.19	.20
DUBOIS EXP STA	.76	- .19	.56	- .21	.15	- .49	.73	- .20	1.83	.51	1.86	.25	.60	- .13	1.25	.38	.23	- .64	.46	- .54	.72	.11	1.96	1.06	11.11	- .09
DUBOIS CAA AR	.78	- .08	.75	.01	.22	- .52	.50	- .40	2.62	1.36	1.63	- .38	.59	- .06	1.62	.91	.12	- .83	.55	- .39	.41	- .28	1.46	.82	11.25	.16
ELK CITY	2.30		E3.59		2.95		4.18		3.38		3.37		2.13		.09		1.65		3.10		E6.27		4.13		E37.14	
ELK RIVER 1 S	2.91		5.59		6.13		3.49		2.29		2.18		2.36		.03		2.60		5.58		E9.09		7.14		E49.39	
EMMETT 2 E	1.02	- .36	.05	- 1.15	.40	- .80	3.62	2.58	1.11	.09	.97	.03	.00	- .19	.00	- .21	.45	- .13	.32	- .58	2.29	.98	E1.47	.08	E11.79	.34
FAIRFIELD RS	1.02		.83		.46		1.06		2.46		.85		.12		.00		.34		.48		1.67		6.14		15.49	
FAIRYLAWN	1.37		.76		1.07		1.73		.94		1.13		.49		.00		.44		.55		.70		2.66		11.80	
FENN RS	3.33	- .27	4.02	.64	2.87	- 1.15	3.89	.45	2.81	- .18	.88	- 1.58	1.55	.84	T	- .69	2.26	.42	5.01	2.04	5.60	1.52	5.62	1.66	37.84	3.70
FORT HALL IND AGENCY	.48	- .28	.84	.12	.33	- .48	1.36	.25	.95	- .18	2.29	1.37	.30	- .29	.91	.25	.10	- .70	.32	- .66	.38	- .41	1.63	.90	9.89	- .11
GARDEN VALLEY RS	1.42	- 1.81	1.13	- 1.40	1.92	- .51	3.77	1.99	1.59	.17	2.00	.99	.85	.57	.00	- .51	1.03	.15	1.49	- .06	5.14	1.98	9.33	6.02	29.67	7.53
GLENNS FERRY	.68	- .46	.27	- .70	.64	- .05	1.39	.63	.83	- .03	.47	- .14	.17	- .14	.00	- .12	.05	- .26	.25	- .34	E .83	- .40	E2.61	1.62	8.19	- .39
GOODING CAA AP	.76	- .48	.47	- .55	.46	- .29	.54	- .40	1.58	.80	.92	.31	.10	- .20	T	- .20	.61	.22	.12	- .66	1.39	.13	2.68	1.66	9.61	.34
GRACE	.63	- .57	.68	- .42	.69	- .43	1.39	.01	2.04	.43	3.09	1.80	.43	- .55	1.86	.91	1.34	.27	1.42	.14	1.15	- .02	2.76	1.69	17.48	3.26
GRAND VIEW	.71	- .01	.24	- .48	.41	- .31	1.34	.46	.64	- .27	.41	- .29	.37	.12	.00	- .17	.17	- .25	.42	- .37	.81	.16	1.31	.58	6.83	- .83
GRANGEVILLE	.89	- .84	1.25	- .35	1.04	- 1.31	3.61	1.00	4.60	1.45	2.71	- .33	2.85	2.06	T	- .77	3.41	1.71	4.18	1.62	3.87	1.95	3.65	1.97	32.06	6.46
GRASMERE	.70		.29		.84		1.07		1.65		.90		2.51		.00		.56		.12		.62		1.59		10.85	
GRAY	-		.55	- 1.03	.70	- .72	.28	- 1.35	1.07	- .80	.20	- 1.46	-		-		-		-		-		-		-	
GRAY 6 NNW	-		-		-		-		-		-		-		-		-		-		-		3.49		-	

See reference notes following Station Index.

Station	January Precipitation	January Departure	February Precipitation	February Departure	March Precipitation	March Departure	April Precipitation	April Departure	May Precipitation	May Departure	June Precipitation	June Departure	July Precipitation	July Departure	August Precipitation	August Departure	September Precipitation	September Departure	October Precipitation	October Departure	November Precipitation	November Departure	December Precipitation	December Departure	Annual Precipitation	Annual Departure
GROUSE	.80-	.17	.21-	.79	.76-	.83	.6-	[illegible]	1.46	.43	.80-	.8	.23-	.5	.1-	.7	.4-	.37	.57-	.30	1.36	.7	4.66	3.73	11.18	.24
HAILEY AP	1.12-	1.21	E .90-	1.00	.33-	.96	1.0-	.07	2.17	.14	.28-	.76	.7-	.4	[illegible]	.5	.3-	.37	.39-	.73	2.00	.61	7.38	5.10	15.95	.62
HAMER 4 NW	.53-	.17	.37-	.11	[illegible]	.30	.5-	.13	1.32	.37	1.61	.58	.78	.3	.65-	.1	.31-	.42	.46-	.21	.11-	.7	1.16	.54	7.92	.12
HAZELTON	.68-	.5	.6-	.64	.41-	.59	.80-	.47	.0-	.4	1.12	.46	.26	[illegible]	.19-	.1	.27-	.18	.43-	.43	.69-	.4	2.58	1.42	8.93-	1.79
HILL CITY	.98-	1.10	1.1-	.77	.18-	.67	1.45	.39	1.31	.72	.47-	.1	.37	[illegible]	.00-	.37	.69	.27	.77-	.25	2.27	.6	5.58	3.32	15.57	1.48
HOLLISTER	.56-	.31	.55-	.02	1.28	.58	.92-	.26	1.97	.4	1.74	.8	.52	.1	.68	.37	.30-	.16	.65-	.23	.70-	.1	2.08	1.29	12.23	2.88
HOWE	.84	.5	.15-	.45	.20-	.49	E .32-	.18	1.16	.0	.64-	.6	1.9	.5	.47-	.22	.12-	.38	.36-	.33	.48	.1	2.62	2.07	E 8.34	.12
IDAHO CITY	1.48-	1.66	1.58-	1.44	2.60	.33	4.34	2.?3	1.24-	.?2	1.95	[illegible]	.83	.3	.00-	.41	.47-	.19	1.95	.56	4.54	1.72	10.20	6.94	31.08	9.60
IDAHO CITY 11 ..	2.37-	1.82	1.50-	2.19	.?3	.47	.88	.73	1.46-	.07	.77-	.3	.76	.37	T -	.32	.28-	.41	1.91	.50	5.28	1.54	10.61	6.56	31.98	6.47
IDAHO FALLS 6 ..	.78		1.58		.33		.36		1.82		2.20		.20		1.33		.46		.45		.62		2.06		12.19	
IDAHO FALLS 16 ..	-		-		-		-		-		-		-		-		-		-		-		4.02		-	
IDAHO FALLS CAA AP	.45-	.86	.74-	.18	.21-	.87	.33-	.61	1.13-	.1	1.15	.64	.40-	.2	.98	.39	.30-	.52	.06-	.92	.42-	.37	1.99	.93	8.91-	2.70
IDAHO FALLS 42 NW WB	.69	.16	.34-	.3	.04-	.41	.39-	.20	.97-	.07	.91-	.17	.67	.1	.44-	.36	.27-	.32	.15-	.32	.21-	.10	1.82	1.21	6.90-	.45
IDAHO FALLS 46 W ..	.47-	.19	.21-	.36	.20-	.25	.49-	.6	.31-	.21	1.01	[illegible]	.65	.21	.19-	.45	.21-	.15	.20-	.48	.24-	.32	2.06	1.31	6.76-	.93
IRWIN 2 SE	1.84	.42	.73-	.42	.88-	.26	.26-	.0	1.47-	[illegible]	2.02	.49	.88-	.09	2.15	1.28	1.71	.53	1.10-	.16	1.36	.21	5.03	3.78	19.43	4.78
ISLAND PARK DAM	2.52-	.56	[illegible]	.56	2.47-	.01	[illegible]	.22	2.79	.47	.16-	1.40	2.?4	1.27	2.11	.79	.96-	.74	2.40-	.02	3.66	.57	6.49	3.57	33.43	4.67
JEROME	E .98-	.09	.45-	.56	.89	.09	1.14	.16	1.56	.76	1.23	.70	.22	.12	T -	.22	.19-	.15	.28-	.40	.90-	.02	3.21	2.29	E11.05	2.58
KAMIAH 1 ..	1.77-	.23	1.78	.20	1.40-	.28	3.69	1.36	1.34	.1-	2.40	.33	2.84	2.33	T -	.64	2.09	.74	3.83	2.06	3.72	1.62	3.12	1.07	29.48	8.70
KELLOGG	1.63-	1.82	2.05-	.64	2.69-	.30	3.15	.98	1.56-	.9	2.11	.45	1.73	.91	T -	.91	2.74	.95	6.14	3.46	5.28	1.65	6.33	2.69	35.81	6.49
KOOSKIA	2.43	.32	.93-	.88	1.30-	1.8	3.67	.5	3.79	[illegible]	2.91	.71	1.74	.94	T -	.69	2.21	.69	5.24	3.14	3.56	1.17	3.51	1.52	31.15	7.72
KUNA 2 NNE	1.22	.02	.32-	.06	.36-	1.04	2.76	1.1	1.43	.5	.54-	.26	.15-	.18	.00-	.19	.18-	.35	.78-	.17	1.34	.06	1.70	.59	10.48-	.23
LEWISTON WATER PLANT	.67-	.74	.69-	.53	.49-	.3	1.09-	.03	.71-	.7	.78-	.68	1.44	.96	T -	.48	1.68	.78	2.07	.84	2.61	1.11	E2.03	.56	E14.66	.68
LEWISTON WB AP //	.66-	.39	.62-	.38	.96-	.18	1.28	.14	.96-	.46	.2-	1.2	1.72	1.30	T -	.38	1.96	1.00	1.83	.62	1.93	.58	1.65	.35	14.09	.97
LIFTON PUMPING STA	.32-	.28	.68-	.01	.38-	.45	.74-	.46	.72-	.3	1.02	.1	.37-	.36	1.27	.52	1.62	.78	.51-	.61	.78	.14	2.10	1.45	10.51	.70
LOWMAN	E1.45-	1.75	E1.36-	1.23	E2.28	.10	E4.65	3.03	1.62-	.7	1.71	.31	.75	.21	T -	.54	.89-	.11	2.31	.75	6.09	2.97	8.87	5.50	E31.98	9.03
MACKAY RS	.48-	.35	.50-	.27	.07-	.44	1.18	.52	.95-	.11	1.44	.2	2.42	1.57	.01-	.77	.18-	.62	.64-	.06	.41-	.10	2.16	1.45	10.44	1.11
MALAD	1.20-	.22	1.27-	.05	.60-	.66	1.46-	.09	1.69	.3	E1.65	.4	.81-	.18	3.69	2.74	.93-	.20	.97-	.28	1.23-	.06	3.23	1.84	E18.73	3.72
MALAD CAA AP	1.18		.81		.57		1.36		1.78		1.70		.52		3.39		.72		.69		1.16		2.51		16.29	
MAY R..	.62	.18	.50	.1	.19-	.18	.90	.38	1.30	.20	2.47	1.20	.77-	.0	T -	.72	.35-	.34	.45-	.15	.51	.24	1.13	.72	9.19	1.70
MC CALL	1.89-	1.60	1.92-	1.2	2.17-	.37	4.17	2.26	1.81-	.13	1.26-	.5	1.18	.6	.02-	.58	1.52	.47	1.90-	.02	4.07	1.20	7.72	4.12	29.63	4.18
MC CAMMON	E .93		2.?1		.42		1.34		.86		1.94		.55		2.16		.67		.93		1.04		E3.03		E15.88	
MERIDIAN 1 W	1.16-	.26	.24-	1.01	.51-	.70	3.67	2.56	2.01	.8	.65-	.22	.16-	.11	.00-	.20	.19-	.32	.82-	.16	1.90	.55	2.15	.81	13.46	1.78
MESA	-		-		.75		5.11		-		1.23		.57		.03		1.62		1.61		-		-		-	
MINIDOKA DAM	.38		.48		.38		.96		.45		1.19		.48		.99		.56		.24		.44		1.50		8.05	
MONTPELIER RS	.81-	.19	1.76	.44	.69-	.4	.60-	1.1	.94-	[illegible]	1.98	.74	.56-	.37	.98	.04	1.40	.34	.58-	.69	1.28	.31	3.23	2.15	14.81	.94
MOSCOW U OF I	1.1?-	1.67	1.24-	.87	1.80-	.36	2.06	.47	.91-	.96	.78-	.6	1.80	1.2	.03-	.5	2.00	.73	3.65	1.97	3.99	1.13	3.59	.85	22.96	1.26
MOUNTAIN HOME 1 NE	1.19	.01	.24-	.87	.69-	.32	1.72	.78	1.14	.2	.71	.01	.07-	.3	.00-	.1	.05-	.43	.45-	.45	.56-	.59	1.90	.79	8.72-	1.30
MULLAN PASS CAA	2.51-	1.47	[illegible]	.56	4.62	.05	3.41	1.19	2.04-	.2	2.53-	.3	2.30	1.2	T -	.8	1.99-	.32	6.65	3.09	8.21	2.64	7.30	2.01	46.28	8.54
NAMPA 2 NW	.87		.36		.13		2.46		1.31		.55		.14		[illegible]		.31		1.11		.98		1.64		9.81	
NEW MEADOWS RS	E1.84-	1.14	1.72-	.78	1.88-	.19	5.12	3.43	1.28-	.44	1.41-	.27	1.32	.7	.00-	.5	1.61	.50	2.70	.95	E4.90	2.18	E7.40	4.26	E31.18	8.68
NEZPERCE 2 E	1.76		1.32		1.75		2.06		2.24		2.42		1.96		.00		1.49		3.23		3.49		2.73		24.45	
OAKLEY	.38-	.38	.66-	.10	1.01	.20	1.09-	.06	1.22-	.0	1.94	.84	1.43	.81	1.31	.7	.33-	.43	.29-	.6	.32-	.45	1.82	1.17	11.80	1.60
OBSIDIAN 4 NNE	.24-	1.75	.59-	1.06	1.67	.27	1.22	.01	1.26-	.13	.14-	1.22	1.20	.53	.00-	.7	1.04	.11	.38-	.8	1.18-	.48	4.60	2.68	13.52-	2.58
OLA 5 S	1.08		.82		.66		3.83		1.34		1.88		.37		.00		.74		1.05		3.30		5.05		20.12	
OROFINO	1.70-	1.16	2.02-	.64	3.44	.69	2.21	.09	1.28-	.96	1.62-	.3	.96	.31	.00-	.5	2.64	1.08	2.69	.5	4.64	1.23	4.04	.98	27.24	1.23
PALISADES DAM	1.37		2.01		1.60		.92		1.68		1.98		.78		2.10		1.51		1.08		1.93		6.82		23.78	
PARMA EXP STA	.97-	.16	.41-	.48	.22-	.52	1.77	.94	.59-	.10	.98	.19	.27	.14	.03-	.20	1.05	.61	.90	.1	1.41	.43	2.53	1.53	11.13	2.51
PAUL 1 E	.61-	.39	.56-	.53	.53-	.34	.51-	.64	.62-	.12	2.65	1.74	.15-	.34	.62	.23	.22-	.48	.32-	.6	.53-	.44	1.58	.51	8.90-	1.44
PAYETTE	.37-	1.18	.09-	1.13	.31-	.77	1.83	1.03	.33-	.67	.58-	.20	.15-	.15	.10-	.10	.40-	.06	.67-	.2	2.14	1.00	2.80	1.35	9.77-	1.10
PIERCE RS	E3.74-	.80	4.04	.06	5.85	1.09	4.84	1.46	3.57	.57	2.?8-	.22	2.58	1.73	.04-	.78	3.26	1.27	5.34	2.39	8.25	3.60	6.63	1.50	E50.42	11.87
POCATELLO WB AP //R	.57-	.64	1.04	.11	.49-	.64	1.70	.38	.76-	.45	1.30	.28	.31-	.45	.55-	.17	.29-	.61	.24-	.80	.46-	.60	1.33	.19	9.04-	3.40
PORTHILL	.90-	1.45	1.48-	.10	.98-	.43	2.22	1.28	2.51	.86	2.31	.72	2.46	1.57	.00-	.82	2.40	.88	3.48	1.80	2.96	.40	4.23	1.93	25.93	6.64
POTLATCH	1.19-	1.60	1.48-	.75	1.86-	.63	2.62	.63	1.32-	.38	1.41-	.34	1.66	1.24	.03-	.46	1.84	.48	5.25	3.40	E3.33	.58	3.54	.42	E25.53	2.59
PRESTON SUGAR FACTORY	1.38-	.02	1.24-	.18	.73-	.81	1.58-	.35	1.53	.02	2.30	1.02	.20-	.76	1.62	.62	2.54	1.54	.77-	.46	1.79	.35	3.23	1.62	18.91	2.59
PRIEST RIVER EXP STA	2.46-	1.30	3.33	.54	2.37-	.18	4.53	2.62	1.60-	.50	2.93	.95	2.72	1.88	.01-	.95	3.19	1.44	5.46	2.87	5.75	2.15	7.46	3.15	41.81	12.62
RICHFIELD	.40-	.89	.60-	.41	.42-	.30	.88-	.02	1.40	.46	.84	.08	.26-	.04	.00-	.25	.50	.04	.18-	.66	1.26	.19	3.66	2.4	10.40	.67
RIGGINS RS	.48-	.55	.73-	.57	1.23-	.22	3.07	1.56	1.35-	.60	.16-	.56	2.04	1.50	T -	.47	1.72	.70	1.34	.08	E2.37	1.19	2.69	1.32	E18.18	3.38
RIRIE 12 ESE	-		-		-		-		-		-		-		-		-		-		-		2.71		-	
RUPERT	.62-	.44	.75-	.20	.55-	.23	.79-	.23	.32-	.69	1.32	.48	.28-	.13	.37-	.34	.19-	.37	.17-	.77	.30-	.70	1.51	.54	7.17-	2.78
SAINT ANTHONY	1.45	.36	2.06	.82	.29-	.55	1.28	.22	1.69	.15	1.64-	.38	.60	.17	1.39	.83	.47-	.61	1.15	.35	1.05-	.37	3.23	1.78	16.30	2.77
SAINT MARIES	1.84-	1.42	2.78	.39	2.17-	.35	3.18	1.48	1.19-	.75	1.92	.32	1.43	.70	.01-	.72	2.33	1.03	6.31	4.18	6.07	2.57	4.96	1.28	34.19	8.71
SALMON	.25-	.30	.47	.05	.32-	.19	.84	.27	1.56	.28	1.33	.18	1.67	.79	.06-	.61	.35-	.48	.55-	.07	1.53	.97	1.63	.98	10.51	1.87
SANDPOINT EXP STA	2.87-	.80	3.04	.22	2.32-	.32	3.60	1.71	1.28-	.80	2.72	.85	1.81	1.15	.02-	.91	2.63	.84	5.76	3.20	5.48	1.59	7.27	2.92	38.80	9.70
SHOSHONE	.57-	.86	.41-	.77	.82	.04	.87-	.09	1.99	1.02	.13-	.53	.02-	.21	.00-	.27	.02-	.4	E .22-	.64	.97-	.31	2.99	1.86	E 9.01-	1.22
SPENCER RS	1.45-	.03	1.74	.18	.64-	.76	1.49-	.01	2.44	.16	2.83	.9	1.07-	.11	1.45	.46	.16-	1.0	E1.04-	.40	1.09-	.22	3.71	2.03	E19.11	1.18
SPRINGFIELD 1 ..	1.02	.01	2.45	1.63	E .10-	.54	1.22	.13	.59-	.51	1.76	.95	.27-	.32	.21-	.29	.24-	.57	T -	1.06	.29-	.63	2.01	1.15	E10.16-	.05
STIBNITE	1.48		2.80		4.54		5.50		2.66		1.33		2.17		.16		1.96		1.99		5.85		8.85		39.29	
STREVELL	.57		.47		.22		1.16		.72		1.19		.20		2.95		.21		.68		.44		.95		9.76	
SUGAR	E .98-	.22	1.38	.46	.36-	.32	1.21	.42	.63	1.38	1.80	.54	.45-	.18	1.58	1.06	.41-	.56	1.00-	.01	.40-	.29	E1.59	.49	E13.79	2.77
SUN VALLEY	.87-	1.24	.65-	2.10	.67-	1.05	.72-	.37	2.51	1.08	1.22-	.48	.51-	.20	.09-	.71	.30-	.63	1.12-	.32	2.06	.17	7.68	5.28	18.31-	.57
SWAN FALLS PH	.72-	.25	.04-	.71	.08-	.91	1.49	.64	.42-	.53	.36-	.93	.21-	.03	.49	.41	.11-	.31	.41-	.17	.51-	.44	1.42	.74	6.31-	2.49
TETONIA EXP STA	.98		.88		.91		.54		1.61		1.73		1.66		1.64		.86		1.82		.69		3.20		16.52	
THREE CREEK	.89-	.37	1.42	.52	1.05-	.15	E1.50	.16	1.98-	.29	1.35-	.46	.77	.48	.11-	.31	.68-	.18	.71-	.57	1.15	.02	1.30	.39	E12.91-	.76
TWIN FALLS 2 NNE	.61-	.49	.61-	.27	.64-	.21	1.09-	.02	1.22	.19	1.17	.36	.27-	.08	.06-	.16	.23-	.34	.35-	.56	.63-	.45	1.96	1.06	8.84-	.97
TWIN FALLS 3 SE	.54-	.35	.47-	.37	.73-	.12	1.10	.03	1.09	.15	1.02	.23	.14-	.16	.14-	.09	.22-	.21	.44-	.30	.51-	.54	2.12	1.37	8.52-	.36
WALLACE	1.75-	[illegible]	4.61	.87	4.13	.18	4.00	1.51	1.93-	.71	2.56	.20	3.43	2.54	T -	.98	2.70	.61	8.48	5.27	8.30	2.98	10.12	4.38	52.01	13.83
WALLACE WOODLAND PARK	1.70-	2.20	2.64-	.84	4.08	.40	3.13	.73	1.50-	.89	2.21-	.20	3.32	2.60	.01-	.83	2.57	.76	6.84	3.94	7.55	3.54	E 9.05	4.06	E44.60	11.07
WEISER 1	E .96-	.83	E .58-	.92	.18-	.84	2.17	1.18	.81-	.01	.47-	.43	.38	.21	.00-	.28	.52	.09	.78-	.07	1.67	.28	2.58	.98	E11.10-	.64
WINCHESTER 1 SE	3.24	1.88	4.22	2.55	3.68	1.78	2.53	.02	2.28-	1.03	1.42-	1.45	1.92	1.09	.00-	.55	1.67-	.43	3.46	1.29	3.17	.88	E 4.14	2.15	E31.73	8.18
STATE	1.13-	.88	1.25-	.47	1.22-	.46	2.01	.64	1.49-	.10	1.49	.17	.97	.36	.41-	.17	.95-	.04	1.63	.21	2.41	.46	3.85	1.89	18.81	1.61

See reference notes following Station Index.

TEMPERATURE EXTREMES AND FREEZE DATA

Station	Highest	Date	Lowest	Date	Last spring minimum of 16° or below Date	Temp.	20° or below Date	Temp.	24° or below Date	Temp.	28° or below Date	Temp.	32° or below Date	Temp.	First fall minimum of 32° or below Date	Temp.	28° or below Date	Temp.	24° or below Date	Temp.	20° or below Date	Temp.	16° or below Date	Temp.	Number of days between dates 16° or below	20° or below	24° or below	28° or below	32° or below
ABERDEEN EXP STA	100	7-15	-16	11-16	3-27	14	4-16	19	4-16	19	5-28	27	5-31	32	9-18	32	9-22	27	10- 1	24	10- 6	15	10- 6	15	193	173	168	117	11
AMERICAN FALLS 1 SW	96	7-14+	-11	1- 7+	3-27	14	3-27	14	4-16	22	4-27	26	5-31	32	9-23	27	9-23	27	10- 6	21	11- 1	18	11- 2	13	220	219	173	149	11
ANDERSON DAM	102	7-16+	- 4	3- 5	3-21	14	3-27	20	4- 3	24	4-15	27	4-29	30	10- 6	30	10-31	27	11- 2	19	11- 2	19	11-13	13	237	220	213	199	16
ARCO	97	7-15	-20	11-16	3-27	12	4-18	20	5- 4	24	5- 4	24	6-30	31	9-16	32	9-22	24	9-22	24	10- 7	17	10-31	10	218	172	141	141	7
ARROWROCK DAM	103	7-15+	- 6	11-15	3-20	15	3-21	17	4- 3	24	4-27	28	4-28	31	9-29	31	10- 6	27	11- 2	19	11- 2	19	11-13	10	238	226	213	162	15
ASHTON 1 S	90	7-16	-20	3- 5	4-28	16	4-28	16	4-28	16	5-16	28	6- 4	30	7- 2	32	9-21	22	9-21	22	9-28	20	10- 6	11	161	153	146	128	2
ATLANTA	-	-	-	-	-		-		-		6-17	28	6-28	32	-		-		8-20	19	8-20	19	-		-	-	-	-	-
AVERY R5	103	7-16	- 7	11-16	3-26	6	3-26	6	4-29	24	5- 9	26	5-31	32	9-23	29	9-26	28	11- 1	24	11-12	10	11-12	10	231	231	186	140	11
BAYVIEW MODEL BASIN	99	8-12	-17	11-16	3-26	14	4- 5	20	4-28	21	4-28	21	5-28	29	9-19	32	9-22	28	10-23	20	10-23	20	11- 2	7	221	201	178	147	11
BIG CREEK 1 S	102	8- 5	-36	3- 5	5- 9	15	6- 1	19	6- 1	19	6-17	27	6-30	31	7- 1	31	7- 2	22	7- 2	22	9-22	20	10- 6	13	150	113	31	15	1
BLACKFOOT	99	7-15+	-14	1- 7	3-27	15	4- 5	20	4-11	22	4-27	27	5-17	31	9-22	32	10- 6	24	10- 6	24	11- 2	18	11-13	12	231	211	178	162	12
BLACKFOOT DAM	90	7-18+	-	-	-		5-28	20	5-28	20	6-30	25	6-30	25	7- 2	25	7- 2	25	9-22	16	9-22	16	9-22	16	-	117	117	2	2
BLISS	104	9- 5+	-11	11-16	3-20	13	3-21	20	4-12	21	4-27	28	5-28	31	9-22	27	9-22	27	10-31	16	10-31	16	10-31	16	225	224	202	148	117
BOISE LUCKY PEAK DAM	-	-	-	-	3-20	15	4- 3	20	4-11	28	4-27	30	-		-		-		-		-		-		-	-	-	-	-
BOISE WB AP	105	8-30	- 3	11-15	3- 6	16	3-20	18	4- 3	21	4-27	28	5-31	32	9-22	31	10-31	27	11-12	13	11-12	13	11-12	13	251	237	223	187	114
BONNERS FERRY 1 SW	96	6-22+	-12	3- 5	3-26	9	3-26	9	4- 5	24	5-13	28	5-23	32	9-22	32	9-24	28	10-23	24	11- 1	16	11- 1	16	220	220	201	134	122
BUHL	98	7-15	- 7	11-15	3- 6	15	3-21	20	4- 5	22	4-27	26	5-15	30	10- 6	31	10-31	25	11- 2	20	11- 2	20	11-13	11	252	226	211	187	144
BUNGALOW RS	99	6-21+	-	-	-		-		-		5- 9	28	5-10	32	9-26	28	9-26	28	-		-		-		-	-	-	140	139
BURKE 2 NNE	90	7-15	-14	3- 4+	4-28	14	4-28	14	5- 9	23	5-28	27	6-16	29	9-18	30	9-22	26	10-23	22	11- 1	17	11- 2	16	188	187	167	117	94
BURLEY	101	7-16+	-10	11-16	3-20	9	3-27	18	4-16	23	4-27	26	5-15	32	10- 1	32	10- 6	25	11- 1	21	11- 2	18	11-13	3	238	220	199	162	139
BURLEY FACTORY	-	-	-	-	3-21	11	4-16	20	4-16	20	4-28	28	-		-		-		-		-		-		-	-	-	-	-
BURLEY CAA AP	100	7-15	-14	11-15	3-21	14	4-16	19	4-16	19	5- 4	28	5-28	29	9-18	32	9-30	28	10- 6	21	10-31	16	10-31	16	224	198	173	149	113
CALDWELL	100	7-16	- 4	11-15	3- 5	11	3-20	20	4- 3	23	4-12	27	4-27	29	9-29	30	10- 6	25	11- 2	19	11- 2	19	11-13	11	253	227	213	177	155
CAMBRIDGE	103	9- 5	-17	12-14	3-20	11	4- 3	20	5-28	24	5-28	24	5-28	24	7- 2	32	9-26	27	9-29	24	10- 6	20	11- 2	14	227	186	124	121	35
CASCADE 1 NW	94	7-16	-25	3- 5	4-27	16	4-27	16	4-28	23	5-28	27	6- 5	32	7- 1	28	7- 1	28	9-30	24	10- 6	20	11- 2	7	189	162	155	34	26
CHALLIS	96	7-15	-10	11-16	4-15	15	4-15	15	5-18	22	5-28	28	5-28	28	7- 2	31	9-22	27	10- 6	20	10- 6	20	11- 2	10	201	174	141	117	35
CHILLY BARTON FLAT	92	8-12	-32	1- 5	4-20	13	5-17	20	5-28	22	5-29	27	6-30	30	7- 1	31	7- 2	28	9-14	20	9-14	20	9-27	15	160	120	109	34	1
CLARK FORK 1 ENE	94	9- 2	-16	3- 5	3-27	16	4- 5	19	5- 9	24	5-28	27	6- 2	32	9-18	31	9-22	27	9-23	22	11-12	3	11-12	3	230	221	137	117	108
CLIFFS	97	9- 5	-31	11-15	4-15	14	4-27	20	5-27	23	6- 3	28	6- 3	28	7- 7	30	9-19	28	9-21	21	10-22	16	10-22	16	190	178	117	108	34
COBALT BLACKBIRD MINE	86	8-31+	-24	11-16	4-28	12	5- 9	20	6- 1	21	6-25	28	6-30	30	7- 1	28	7- 1	28	9-22	23	10- 6	15	10- 6	15	161	150	113	6	1
COEUR D ALENE RS	97	7-14+	-13	3- 4	3-26	9	3-26	9	4- 5	23	5-14	27	5-28	32	9-23	32	10-24	27	11-12	4	11-12	4	11-12	4	231	231	221	163	118
CONDA	92	7-15+	-26	11-16	4-20	16	4-27	19	5-28	24	5-29	28	6-30	29	7- 2	29	9-22	19	9-22	19	9-22	19	10- 6	15	169	148	117	116	2
COTTONWOOD	98	8-30	-16	11-15	3-26	3	4- 5	20	4-12	21	4-28	25	5-31	31	9-22	29	9-30	28	11- 1	18	11- 1	18	11- 2	11	221	210	203	155	114
COUNCIL	103	8-31	-11	1-27+	3-21	10	4- 3	18	4-11	24	4-27	26	4-28	31	9-26	30	9-27	23	9-27	23	10-31	18	11- 1	12	225	211	169	153	151
DEADWOOD DAM	96	9- 6	-32	3- 5	4-27	14	5- 9	20	6- 4	24	6-17	25	6-30	31	7- 1	30	7- 2	22	7- 2	22	10-24	20	11- 2	11	189	168	28	15	1
DEER FLAT DAM	98	7-16	- 3	11-15	3-15	16	3-20	18	3-26	23	4-12	27	4-27	30	9-29	31	11- 2	24	11- 2	24	11-12	20	11-13	15	243	237	221	204	155
DEER POINT	87	9- 5	-17	11-15	4-28	15	5-15	18	6- 1	21	6- 2	28	6-29	30	7- 1	28	7- 1	28	10- 5	23	10-11	20	10-31	14	186	149	126	29	2
DIXIE	93	9- 5	-36	3- 5	5- 9	15	6- 1	20	6- 1	20	6-17	26	6-30	32	7- 1	28	7- 1	28	9-12	24	9-22	18	9-30	16	144	113	103	14	1
DRIGGS	94	7-18+	-24	2-19	4- 7	15	4-29	20	5-27	24	5-27	24	6-25	32	9-22	23	9-22	23	9-22	23	10- 6	10	10- 6	10	182	160	118	118	89
DUBOIS EXP STA	96	7-15+	-15	11-16	4- 3	12	4-27	17	4-28	22	4-28	22	5-28	30	9-22	30	10- 6	20	10- 6	20	10- 6	20	10-31	12	211	162	161	161	117
DUBOIS CAA AP	99	8-11	-19	1- 8	4- 1	16	4-23	20	4-28	23	5-28	26	6- 4	30	9-21	32	9-22	28	10- 6	15	10- 6	15	10- 6	15	188	166	161	117	109
ELK CITY	98	8-30	-38	3- 5	4-16	12	5- 9	20	6- 1	24	6- 4	28	6-25	30	7- 5	31	8-23	28	9- 2	24	9-30	20	11- 1	14	199	144	93	80	10
ELK RIVER 1 S	97	7-16+	-23	3- 5	4- 6	16	4- 7	20	5- 9	23	5- 9	23	5-31	31	7- 2	29	9-22	28	10-23	23	11-12	9	11-12	9	220	219	167	136	32
EMMETT 2 E	102	7-14+	-13	11-15	3-20	15	3-20	15	4- 3	21	4-27	27	5-31	31	9-29	30	10- 6	26	11- 2	20	11- 2	20	11-13	11	238	227	213	162	121
FAIRFIELD RS	95	7-15+	-24	3- 5	4- 6	15	4- 8	20	4-28	24	5-28	27	5-31	32	7- 2	31	9-22	21	9-22	21	9-29	20	10- 6	13	183	174	147	117	32
FAIRYLAWN	96	9- 5	-18	11-15	4-27	15	4-27	15	5-15	24	6- 1	26	6-30	32	-		9-21	27	10- 6	21	10-31	16	10-31	16	187	187	144	112	-
FENN RS	98	7-22+	- 2	11-16	3-26	11	3-26	11	3-27	24	5- 9	28	5- 9	28	10-24	32	11- 2	27	11-12	15	11-12	15	11-12	15	231	231	230	177	168
FORT HALL IND AGENCY	100	7-15	-17	1- 7+	3-27	11	4-10	20	4-16	22	4-28	28	5-31	32	9-18	32	9-23	27	10- 6	19	10- 6	19	11- 2	15	220	179	173	148	110
GARDEN VALLEY RS	106	8-30+	- 9	11-15	3-21	15	4- 3	17	4-11	21	5-31	28	6- 1	30	7- 2	31	9-22	28	10-23	24	11- 2	16	11- 2	16	226	213	195	114	31
GLENNS FERRY	103	6-21	- 4	11-15	3-20	14	3-21	18	4-12	24	4-16	25	5-28	32	9-22	31	9-29	27	10- 6	23	10-31	19	11- 2	16	227	224	177	166	117
GOODING CAA AP	105	7-15	-12	11-16	3-20	14	3-21	19	4- 3	23	4-27	26	5-15	29	9-22	30	10- 6	27	10-31	20	10-31	20	11- 2	15	227	224	211	162	130
GRACE	91	7-15	-25	11-16	4- 6	12	4-20	19	4-27	23	5-28	28	6- 2	31	9-22	25	9-22	25	10- 6	20	10- 6	20	11- 2	15	210	169	162	117	112
GRAND VIEW	109	7-14	- 5	11-15	3-15	12	3-23	20	4- 6	24	4-27	26	4-27	26	9-22	32	10- 6	24	10- 6	24	11- 2	15	11- 2	15	232	224	183	162	148
GRANGEVILLE	98	8-30	-17	11-15	3-26	11	4-15	19	4-15	19	4-28	25	5-28	31	9-21	31	9-22	28	11- 1	17	11- 1	17	11- 2	13	221	200	200	147	116
GRASMERE	98	9- 4	-21	11-15	4-15	16	4-27	19	5-15	21	5-28	26	5-31	32	7- 2	29	9-18	26	9-22	24	10- 6	17	11- 2	8	201	162	130	113	32
GRAY	-	-	-	-	4-30	16	5-15	20	5-16	21	6-30	27	6-30	27	-		-		-		-		-		-	-	-	-	-
GROUSE	90	9- 6	-28	1- 5	4-23	15	5-28	20	5-28	20	6-30	26	6-30	26	7- 2	27	7- 2	27	9-22	17	9-22	17	9-29	12	159	117	117	2	2
HAILEY AP	95	7-15	-27	11-15	4-27	11	4-28	19	4-28	19	5-27	26	6- 2	32	7- 2	30	9-17	27	9-22	24	10- 6	18	10-23	15	179	161	147	113	30
HAMER 4 NW	96	7-15+	-30	1- 7	4-16	16	4-23	19	4-28	22	5-28	27	5-31	32	7- 2	31	9-22	28	9-29	24	10- 6	12	10- 6	12	173	166	154	117	32
HAZELTON	101	7-15	-15	11-16	3-20	10	3-27	19	4-16	22	4-28	27	5-28	32	9-22	32	10- 6	20	10- 6	20	10- 6	20	11- 2	13	227	193	173	161	117
HILL CITY	99	7-15+	-26	1- 4+	4- 7	14	4-15	20	4-28	24	6- 2	28	6-17	32	7- 2	32	9-18	24	9-18	24	9-22	20	10- 6	16	182	160	143	108	15
HOLLISTER	101	7-15	-11	11-15	3-21	13	3-27	20	5-15	23	5-15	23	6-17	32	9-22	30	9-29	27	0-31	21	11- 2	16	11- 2	16	226	220	169	137	97
IDAHO CITY	99	9- 5	-20	3- 5	4-27	14	4-27	14	5-31	24	6- 1	27	6-25	32	7- 2	26	7- 2	26	9-21	24	9-29	20	11- 2	6	189	155	113	31	7
IDAHO FALLS 6 NE	96	7-16+	-20	1- 7	3-27	14	4- 6	20	4-27	24	5-2	27	6- 4	32	9-22	28	9-22	28	10- 6	20	10- 6	20	11- 2	9	220	183	162	117	110
IDAHO FALLS CAA AP	99	7-15	-20	1- 7	3-27	13	3-27	13	4- 6	23	4-28	27	6- 1	32	9-22	29	9-30	27	10- 6	23	10-24	20	11- 2	16	220	211	183	155	113
IDAHO FALLS 42 NW WB	99	7-15+	-26	1- 7+	4-16	15	5- 4	20	5- 4	20	5-28	28	6-30	32	7- 2	32	9-16	27	9-23	21	9-30	19	10- 6	8	173	149	142	111	2
IDAHO FALLS 46 W WB	99	7-15	-24	1- 7+	3-27	8	4-23	20	5-28	23	5-28	23	6-30	29	9-22	23	9-22	23	9-22	23	9-29	20	10- 6	11	193	159	117	117	84
IRWIN 2 SE	96	7-31	-18	11-16	4- 6	16	4- 7	20	5-17	24	5-28	26	5-28	26	9-22	26	9-22	26	10- 6	18	10- 6	18	11- 2	10	210	182	142	117	117
ISLAND PARK DAM	90	7-19+	-36	3- 5	4-28	9	4-28	9	5-28	23	6- 6	28	6-25	29	7- 1	32	7- 2	27	9-29	20	9-29	20	10- 6	12	161	154	124	26	6
JEROME	104	7-15	-10	11-16	3-21	15	4- 2	20	4-18	24	4-28	28	5-28	30	9-22	29	10- 6	23	10- 6	23	11- 2	15	11- 2	15	226	214	171	161	117
KELLOGG	103	7-17	-11	11-16	3-27	12	3-27	12	4- 5	24	4-28	25	5-28	32	9-22	32	10-23	25	11-12	7	11-12	7	11-12	7	230	230	221	178	117
KOOSKIA	108	8-30	-10	11-15+	3-26	14	3-26	14	4- 6	23	4-28	28	5- 9	30	9-24	32	10- 6	28	11- 2	24	11-12	17	11-13	6	232	231	210	161	138
KUNA 2 NNE	103	7-16	- 7	11-15	3-20	13	4- 3	18	4-12	24	4-27	27	5-31	30	9-22	29	9-29	27	10- 6	16	10- 6	16	10- 6	16	200	186	177	155	114
LEWISTON WATER PLANT	106	7-14	- 2	11-16	3- 5	7	3- 5	7	3-26	21	4- 5	26	4-27	31	11- 2	30	11-12	15	11-12	15	11-12	15	11-12	15	252	252	231	221	189
LEWISTON WB AP	106	7-16	- 3	11-14+	3- 5	2	3-26	19	4- 5	24	4-27	27	5-14	32	10-27	31	11- 1	28	11-11	23	11-12	7	11-12	7	252	231	220	188	166
LIFTON PUMPING STA	94	7-16+	-19	1-10+	4- 9	16	4-28	20	4-28	20	4-29	26	5-28	29	9-22	24	9-22	24	9-22	24	10- 6	20	11- 2	16	207	161	147	146	117
LOWMAN	100	7-16	-	-	-		4-26	18	4-26	18	5-31	25	6-25	32	7- 2	27	7- 2	27	9-22	20	9-22	20	10-24	16	-	149	149	32	7
MACKAY RS	93	7-15+	-19	1- 5	3-27	14	4-28	20	4-28	20	5-17	28	5-29	31	9-16	31	9-21	28	10- 6	21	10- 7	20	11- 1	14	219	162	161	127	110
MALAD	99	7-14+	-19	11-16	3-27	13	4-19	20	4-20	24	4-28	28	5-28	29	9-22	30	10- 6	23	10- 6	23	11- 2	15	11- 2	15	220	197	169	161	117
MALAD CAA AP	100	7-15+	-28	11-15	3-27	15	4-20	19	4-20	19	5-28	26	6-30	32	9-22	30	9-23	27	10- 6	18	10- 6	18	11- 2	12	220	169	169	118	84
MAY RS	94	7-16+	-19	3- 5	4-15	13	4-20	19	5-28	24	6- 1	26	6-30	32	7- 4	32	7- 5	26	9-22	21	9-30	20	10- 6	15	174	163	117	34	4
MC CALL	91	9- 5+	-22	3- 5	4-27	13	4-28	18	5-13	24	5-31	28	6-25	31	7- 2	26	7- 2	26	9-30	24	10- 6	19	10-31	16	187	161	140	32	7
MC CAMMON	99	7-17+	-19	1- 7	3-27	15	4-20	18	4-20	18	5-28	26	6-30	32	9-22	25	9-22	25	10- 6	19	10- 6	19	11- 6	12	274	169	169	117	84
MERIDIAN 1 W	100	7-16	- 5	11-15	3- 7	16	4- 3	20	4-11	23	4-27	27	4-27	27	9-22	30	10- 6	27	11- 2	21	11-12	14	11-12	14	250	223	205	162	148
MESA	102	9- 6	-	-	3-23	15	4- 3	20	4- 3	20	4- 3	20	4-27	32	9-30	31	10- 6	28	10-25	23	-		-		-	-	205	186	156
MINIDOKA DAM	99	7-31	-10	1- 7	3-27	15	3-27	15	4- 6	24	4-27	27	5-17	32	10- 6	29	10-29	28	11- 2	16	11- 2	16	11- 2	16	220	220	210	185	142
MONTPELIER RS	93	7-18+	-30	11-16	4-19	16	4-27	20	5-28	24	6-30	28	6-30	28	7- 2	32	9-22	22	9-22	22	10- 6	16	10- 6	16	170	162	117	84	2
MOSCOW U OF I	97	7-16	-14	11-15	3-25	16	3-26	20	4- 5	24	4-27	28	5-14	30	9-24	30	10-27	27	11-11	21	11-12	2	11-12	2	232	231	220	183	133
MOUNTAIN HOME 1 NE	110	7-15	-10	11-16	3-21	15	3-23	19	4-15	22	5-15	28	5-28	30	9-22	30	9-29	27	10- 6	20	10- 6	20	11- 2	14	226	197	174	137	117
MULLAN PASS CAA	86	7-16	-18	11-15	4-27	14	4-28	17	5-31	24	5-31	24	6-30	30	7- 1	28	7- 1	28	10-27	22	10-30	19	11- 1	11	188	185	149	31	1
NAMPA 2 NW	102	7-17	- 3	11-15	3-16	16	3-21	19	4-11	23	4-12	27	4-27	29	9-22	31	10- 6	27	11- 2	23	11-13	13	11-13	13	242	237	205	177	148
NEW MEADOWS RS	95	9- 6	-29	3- 5	4- 8	12	4-26	18	5-28	24	5-31	28	6-30	31	7- 2	26	7- 2	26	-		10- 6	17	11- 2	1	208	163	-	32	2
NEZPERCE 2 E	101	8-30	-13	11-15	3-26	8	3-27	19	4-15	23	4-28	26	5-31	31	9-26	32	10-23	28	11- 1	17	11- 1	17	11- 2	13	221	219	200	178	118
OAKLEY	104	6-21	-12	11-16	3-21	15	4-11	20	4-12	24	4-28	25	5-31	32	9-22	28	9-22	28	10-31	21	11- 1	19	11-12	13	236	204	202	147	114
OBSIDIAN 4 NNE	86	9- 6	-28	3- 5	5-23	15	5-28	18	6-25	24	6-30	26	6-30	26	7- 1	29	7- 2	19	7- 2	19	7- 2	19	9-22	9	122	35	7	2	1

See reference notes following Station Index.

TEMPERATURE EXTREMES AND FREEZE DATA

Station	Highest	Date	Lowest	Last spring minimum of: Date	16° or below: Date	16° or below: Temp.	20° or below: Date	20° or below: Temp	24° or below: Date	24° or below: Temp.	28° or below: Date	28° or below: Temp	32° or below: Date	32° or below: Temp.	First fall minimum of: 32° or below: Date	32° or below: Temp.	28° or below: Date	28° or below: Temp	24° or below: Date	24° or below: Temp.	20° or below: Date	20° or below: Temp	16° or below: Date	16° or below: Temp.	Number of days between dates: 16° or below	20° or below	24° or below	28° or below	32° or below
OLA 5 S	102	9- 5	-20	11-15	3-18	12	3-20	18	4-26	22	5-25	28	5-31	32	9-21	32	9-22	28	9-29	24	10- 6	20	11-14	9	241	200	156	120	113
OROFINO	109	7-16	- 6	11-16	3-26	16	3-26	16	3-26	16	4- 6	26	5- 9	31	9-24	32	11- 2	25	11-12	13	11-12	13	11-12	13	231	231	231	210	138
PALISADES DAM	96	7-17	-23	11-16	4- 6	14	4- 8	20	4-28	23	5-28	27	5-28	27	9-22	26	9-22	26	10- 6	19	10- 6	19	11- 2	10	210	181	161	117	117
PARMA EXP STA	102	7-21	- 9	11-15	3-16	16	3-21	20	4- 6	24	4-27	28	5- 2	32	9-22	32	10- 6	25	10-25	24	11- 2	17	11-13	15	242	226	202	162	143
PAUL 1 E	100	7-16	-15	11-16	3-27	15	4-16	18	4-16	18	5- 4	27	5-29	30	9-18	32	9-23	27	10- 6	23	11- 1	19	11- 2	14	220	199	173	142	112
PAYETTE	105	7-16	- 2	11-15	3- 7	15	3-20	19	3-26	24	4-12	28	4-27	29	9-22	32	10- 6	26	11- 2	18	11- 2	18	11-13	12	251	227	221	177	148
PIERCE RS	100	7-16	-24	3- 5	4-15	16	4-15	16	5- 9	22	5-28	26	6- 2	32	7- 2	30	9-22	28	10-23	23	11- 2	17	-		-	201	167	117	30
POCATELLO WB AP	100	7-15	-15	1- 7	3-27	15	4- 6	19	4-16	23	4-28	28	5-31	32	9-23	29	10- 6	21	10- 6	21	10-24	20	11- 2	15	220	201	173	161	115
PORTHILL	93	7-13+	-17	3- 5	3-27	16	3-27	16	4- 5	24	5- 9	27	5-28	32	9-22	28	9-22	28	10-22	24	11-11	11	11-11	11	229	229	200	136	117
POTLATCH	97	9- 5	-20	11-15	3-26	8	3-26	8	5- 9	24	5-14	28	5-28	30	7- 2	32	9-22	28	9-25	24	-		-		-	-	139	131	35
PRESTON SUG FACT 2 SE	100	7-15	-22	11-16	4- 5	15	4- 5	15	4-20	22	5-28	27	5-29	31	9-22	28	9-22	28	10- 6	21	11- 2	15	11- 2	15	211	211	169	117	116
PRIEST RIVER EXP STA	95	7-16	-17	3- 4	3-26	- 3	4- 5	18	5- 9	23	5-28	28	5-31	30	9-18	31	9-22	28	10-23	20	10-23	20	11-11	13	230	201	167	117	110
RICHFIELD	98	7-15	-20	11-16	3-21	11	4-12	20	4-27	22	4-28	26	6- 2	32	9-22	27	9-22	27	10- 6	20	10- 6	20	11- 2	11	226	177	162	147	112
RIGGINS RS	106	8-30	- 2	11-15+	3- 4	16	3-27	19	3-27	19	3-27	19	5-31	32	11- 2	24	11- 2	24	11- 2	24	11-12	11	11-12	11	253	230	220	220	155
RUPERT	102	7-16	-11	11-16	3-27	16	3-27	16	4-16	22	4-28	28	5-28	32	9-22	32	10- 6	23	10- 6	23	11- 1	20	11- 2	13	220	219	173	161	117
SAINT ANTHONY	98	7-15	-20	1- 7	4- 6	14	4-28	17	4-28	17	5-28	27	6- 4	31	9-16	32	9-22	23	9-22	23	10- 6	13	10- 6	13	183	161	147	117	104
SAINT MARIES	102	7-16	-14	11-15+	3-26	7	4- 5	20	4- 6	22	5- 9	26	5-28	29	9-22	30	9-24	28	10-23	24	11-12	7	11-12	7	231	221	200	138	117
SALMON	99	7-16+	-10	2- 4	3-27	15	4-15	17	4-15	17	6- 1	28	6- 4	31	7- 2	26	7- 2	26	9-22	24	10-23	19	10-24	15	211	191	160	31	28
SANDPOINT EXP STA	90	7-16+	-10	3- 4	3-26	6	3-27	19	4-28	24	5- 7	28	5-13	32	9-18	32	9-23	28	10-23	22	11-11	11	11-11	11	230	229	178	139	128
SHOSHONE	103	7-18	-20	11-16	3-21	14	3-21	14	4-12	23	5-27	28	5-28	29	9-22	25	9-22	25	-		-		-		-	-	-	118	117
SPENCER RS	91	7-15+	-23	11-16	4-27	14	4-28	20	4-28	20	5-29	28	6-30	31	7- 1	32	9-16	25	9-27	24	-		-		-	-	152	110	1
SPRINGFIELD 1 SE	99	7-15+	-19	11-16	3- 9	12	4- 6	20	4-19	23	5-28	27	5-29	30	9-16	31	9-22	23	9-22	23	10- 6	15	10- 6	15	211	183	156	117	110
STIBNITE	89	7-20+	-28	11-15+	4-28	12	5- 9	17	6- 1	21	6- 4	28	6-30	32	7- 1	32	7- 2	24	7- 2	24	10- 6	13	10- 6	13	161	150	31	28	1
STREVELL	96	7-14+	-14	11-16	4- 6	16	4-27	19	5-28	24	5-28	24	6- 1	32	9-22	25	9-22	25	9-29	24	10- 6	17	11- 2	10	210	162	124	117	113
SUGAR	95	7-15+	-20	1- 7+	3-28	12	4- 7	20	4-11	24	5-18	27	6- 4	32	9-22	25	9-22	25	9-29	24	10- 6	15	10- 6	15	192	182	171	127	110
SUN VALLEY	93	9- 1	-26	1- 4	4-27	16	5-28	18	5-28	18	6-25	28	6-30	30	7- 1	30	7- 2	23	7- 2	23	9-21	17	9-28	14	154	116	35	7	1
SWAN FALLS PH	110	7-15	3	11-15	3- 5	15	3- 6	19	3-20	22	4- 3	28	4-27	31	10-31	31	11- 2	24	11- 2	24	11-13	14	11-13	14	253	252	227	213	187
TETONIA EXP STA	98	7-15	-23	11-16	4- 7	16	4-28	20	5-17	21	6- 9	28	6-25	29	7- 6	30	9-22	23	9-22	23	9-30	19	10- 6	14	182	155	128	105	11
THREE CREEK	103	7-17	-21	1- 7	4- 3	14	4-28	20	5-15	21	5-28	25	6-30	31	7- 1	32	7- 2	24	7- 2	24	9-29	16	9-29	16	179	154	48	35	1
TWIN FALLS 2 NNE	103	7-15	- 8	11-16	3-20	2	3-27	19	4-16	24	4-28	28	5-28	32	9-22	31	10- 6	23	10- 6	23	11- 2	15	11- 2	15	227	220	173	161	117
TWIN FALLS 3 SE	103	7-16	- 7	11-16	3-21	13	3-21	13	4- 6	24	4-27	27	5-15	30	9-23	30	10- 6	25	10-24	22	11- 2	18	11-13	6	237	226	201	162	131
WALLACE	98	7-16	-10	3- 5	3-26	3	3-27	19	4-28	22	5- 9	28	5-31	32	9-18	32	9-22	28	10-23	24	11-11	17	11-12	6	231	229	178	136	110
WALLACE WOODLAND PARK	97	7-17	-16	3- 5	3-27	16	4- 6	19	5- 9	21	5- 9	21	5-28	29	9-18	32	9-25	26	10-23	23	11-12	5	11-12	5	230	220	167	139	113
WEISER 1 S	103	7-15+	- 5	2- 4+	3- 7	13	3-20	18	4-27	23	4-27	23	4-27	23	9-22	31	9-30	28	10- 6	24	11- 2	20	11-13	11	251	227	162	156	148
WINCHESTER 1 SE	93	8-30	-21	11-15	4-15	12	4-16	20	4-28	23	5-31	28	5-31	28	9-18	31	9-22	26	11- 1	21	11- 2	13	11- 2	13	201	200	187	114	110

TOTAL EVAPORATION AND WIND MOVEMENT

Table 4

Station		Jan.	Feb.	Mar.	Apr.	May	June	July	Aug.	Sept.	Oct.	Nov.	Dec.	Annual
ABERDEEN EXP STATION	EVAP	-	-	-	-	8 7.96	8.92	8 9.75	9.58	5.88	-	-	-	-
	DEP	-	-	-	-	1.00	1.51	.89	1.74	.75	-	-	-	-
	WIND	2158	3469	5169	3985	4175	2937	2319	1786	2038	2714	3938	3877	38565
ARROWROCK DAM	EVAP	-	-	-	-	4.86	7.33	7.66	9.06	5.12	8 2.42	-	-	-
	DEP	-	-	-	-	- 1.53	.07	- 2.98	- .41	- .68	.01	-	-	-
	WIND	-	-	-	-	1408	8 1393	867	776	688	652	-	-	-
LIFTON PUMPING STA	EVAP	-	-	-	-	6.97	7.55	9.41	7.37	5.91	8 3.18	-	-	-
	DEP	-	-	-	-	.45	- .06	.14	- 1.06	.15	.20	-	-	-
	WIND	2020	2080	3270	2882	2270	1891	1289	1041	1250	1345	1902	2793	24033
MINIDOKA DAM	EVAP	-	-	-	-	7.80	10.27	11.37	11.39	8.21	542	-	-	-
	DEP	-	-	-	-	-	-	-	-	-	-	-	-	-
	WIND	3375	3230	4665	4130	4395	4175	3540	3330	2950	3570	4505	4975	46840
MOSCOW U OF I	EVAP	-	-	-	2.42	4.74	6.56	6.25	8.01	4.58	-	-	-	-
	DEP	-	-	-	- .66	.54	1.33	- 1.49	1.90	1.15	-	-	-	-
	WIND	-	-	-	2491	2002	1263	975	841	975	-	-	-	-
PALISADES DAM	EVAP	-	-	-	-	5.75	6.15	8 7.97	7.07	4.92	8 3.10	-	-	-
	DEP	-	-	-	-	-	-	-	-	-	-	-	-	-
	WIND	-	-	-	-	2592	2066	2295	2433	2415	8 2693	-	-	-

RELOCATIONS AND EQUIPMENT CHANGES

BURLEY FACTORY	TEMPERATURE EQUIPMENT REMOVED. . . .	MAY	24, 1955
COEUR D'ALENE RS	ALL EQUIPMENT MOVED 0.2 MILE SSE . .	SEPTEMBER	1, 1955
FORT HALL INDIAN AGENCY	ALL EQUIPMENT MOVED 0.2 MILE NE. . .	NOVEMBER	11, 1955
IDAHO FALLS 43 NW WB	ALL EQUIPMENT MOVED 1.5 MILES SE . .	AUGUST	8, 1955
LOWMAN	ALL EQUIPMENT MOVED 0.7 MILE NNE . .	APRIL	7, 1955
MACKAY RS	ALL EQUIPMENT MOVED 120 FEET N . . .	NOVEMBER	1, 1955
MALTA RS	RECORDING RAIN GAGE MOVED 150 FEET SE	APRIL	20, 1955
OBSIDIAN 4 NNE	ALL EQUIPMENT MOVED 500 FEET ENE . .	JULY	28, 1955
PAYETTE	ALL EQUIPMENT MOVED 0.8 MILE NW. . .	MAY	17, 1955
POTLATCH 1 SE	ALL EQUIPMENT MOVED 0.6 MILE WNW . .	DECEMBER	1, 1955
SHOSHONE	ALL EQUIPMENT MOVED 0.2 MILE NNW . .	APRIL	15, 1955
SHOSHONE	ALL EQUIPMENT MOVED 0.4 MILE NNE . .	NOVEMBER	2, 1955

CHANGES IN STATION NAMES

AMERICAN FALLS 1 NW	CORRECTED TO	AMERICAN FALLS 1 SW	OCTOBER 3, 1955
IDAHO FALLS 43 NW WB	CHANGED TO	IDAHO FALLS 42 NW WB	AUGUST 8, 1955
IRWIN 2 S	CORRECTED TO	IRWIN 2 SE	SEPTEMBER 1, 1955
POTLATCH 1 SE	CHANGED TO	POTLATCH	DECEMBER 1, 1955

See reference notes following Station Index

STATION INDEX

Station	Index No	County	Drainage*	Latitude	Longitude	Elevation	Years of record: Temp.	Years of record: Precip.	Years of record: Evap	Opened or closed during yr.: Month opened	Opened or closed during yr.: Month closed	Refer to tables
ABERDEEN EXPERIMENT STATION	0010	BINGHAM	12	42 56	112 50	4400	40	41	20			1 2 3 4
AMERICAN FALLS 1 SW	0227	POWER	12	42 47	112 52	4316	34	38				1 2 3
ANDERSON DAM	0282	ELMORE	2	43 21	115 28	3882	13	14				1 2 3
ARCO	0375	BUTTE	6	43 38	113 18	5320	22	33				1 2 3
ARROWROCK DAM	0448	ELMORE	2	43 36	115 55	3239	40	42	39			1 2 3 4
ASHTON 1 S	0470	FREMONT	12	44 05	111 27	5100	48	48				1 2 3
ATLANTA	0491	ELMORE	2	43 48	115 08	5390	0	0		JUN		1 2 3 C
ATLANTA 1 E	0493	ELMORE	2	43 48	115 07	6000	5	7			JUN	1 2 3
ATLANTA SUMMIT	0499	ELMORE	2	43 45	115 14	7590						S
AVERY RANGER STATION	0525	SHOSHONE	10	47 15	115 48	2492	26	34				1 2 3
BALD MOUNTAIN	0540	BLAINE	12	43 39	114 24	8700						C
BAYVIEW MODEL BASIN	0667	KOOTENAI	9	47 59	116 33	2070	6	5				1 2 3
BENTON DAM	0789	BONNER	9	48 21	116 50	2640						C
BIG CREEK 1 S	0835	VALLEY	11	45 06	115 20	5686	11	13				1 2 3 C
BLACKFOOT	0915	BINGHAM	12	43 11	112 21	4503	51	53				1 2 3
BLACKFOOT DAM	0920	CARIBOU	12	43 00	111 43	6200	18	22	4			1 2 3 C
BLISS	1002	GOODING	12	42 56	114 57	3269	24	35				1 2 3
BOGUS BASIN	1014	BOISE	2	43 46	116 06	6196						S
BOISE LUCKY PEAK DAM	1018	ADA	2	43 32	116 04	2833	0	3				1 2 3 C
BOISE WB AIRPORT	1022	ADA	2	43 34	116 13	2842	16	16				1 2 3 C
BONNERS FERRY 1 SW	1079	BOUNDARY	5	48 41	116 19	1812	22	27				1 2 3 C
BUHL	1217	TWIN FALLS	12	42 35	114 46	3500	39	36				1 2 3
BUNGALOW RANGER STATION	1244	CLEARWATER	3	46 38	115 30	2250	6	8				1 2 3
BURKE 2 NNE	1272	SHOSHONE	4	47 32	115 48	4093	16	16				1 2 3
BURLEY	1288	CASSIA	12	42 32	113 47	4180	38	38				1 2 3
BURLEY FACTOR	1298	CASSIA	12	42 33	113 48	4140	27	28				1 2 3 C
BURLEY CAA AIRPORT	1303	CASSIA	12	42 32	113 46	4146	15	15				1 2 3
CALDWELL	1380	CANYON	2	43 39	116 41	2372	50	49				1 2 3
CAMBRIDGE	1408	WASHINGTON	12	44 34	116 41	2650	45	49				1 2 3
CASCADE 1 NW	1514	VALLEY	8	44 32	116 03	4768	14	14				1 2 3 C
CAYUSE CREEK	1577	CLEARWATER	12	46 40	115 40	3714	1	1				C
CENTERVILLE ARBAUGH RANCH	1636	BOISE	2	43 58	115 51	4300		6				2
CHALLIS	1663	CUSTER	11	44 30	114 14	5171	35	39				1 2 3 #
CHILLY BARTON FLAT	1671	CUSTER	6	44 02	113 48	6500	13	15				1 2 3
CLARK FORK 1 ENE	1810	BONNER	9	48 09	116 10	2125	12	13				1 2 3 C
CLARKIA RANGER STATION	1831	SHOSHONE	10	47 00	116 15	2800						C
CLIFFS	1898	OWYHEE	13	42 40	117 00	5197	1	1				1 2 3
COBALT BLACKBIRD MINE	1938	LEMHI	11	45 07	114 21	6810	6	5				1 2 3
COEUR D'ALENE RANGER STATION	1956	KOOTENAI	4	47 41	116 45	2152	41	43				1 2 3 C
CONDA	2071	CARIBOU	12	42 43	111 33	6200	11	15				1 2 3
COTTONWOOD	2154	IDAHO	3	46 03	116 21	3411	35	37				1 2 3
COTTONWOOD 2 SW	2159	IDAHO	3	46 02	116 23	3600						C
COUNCIL	2187	ADAMS	12	44 44	116 26	2936	35	37				1 2 3 C
CROUCH 2 NNW	2279	BOISE	8	44 09	115 58	3100		44				2
DEADWOOD DAM	2395	VALLEY	8	44 19	115 38	5375	25	26				1 2 3 C
DEADWOOD SUMMIT	2395	VALLEY	11	44 32	115 34	7000						S
DECEPTION CREEK	2422	KOOTENAI	4	47 44	116 29	2060						C
DEER FLAT DAM	2444	CANYON	12	43 35	116 44	2510	33	35				1 2 3
DEER POINT	2451	BOISE	12	43 45	116 06	7150	1	1				1 2 3 C
DIXIE	2575	IDAHO	11	45 33	115 28	5610	3	3				1 2 3
DRIGGS	2676	TETON	12	43 43	111 07	6097	26	32				1 2 3
DUBOIS EXPERIMENT STATION	2707	CLARK	6	44 14	112 14	5462	24	24				1 2 3
DUBOIS CAA AIRPORT	2717	CLARK	6	44 10	112 13	5122	15	15				1 2 3 C
ELK CITY	2875	IDAHO	3	45 49	115 26	3975	1	3				1 2 3
ELK RIVER 1 S	2892	CLEARWATER	3	46 47	116 10	2910	4	4				1 2 3
EMMETT 2 E	2942	GEM	2	43 50	116 32	2500	37	42				1 2 3
FAIRFIELD RANGER STATION	3108	CAMAS	12	43 21	114 48	5065	5	7				1 2 3
FAIRYLAWN	3113	OWYHEE	13	42 33	116 58	4900	0	1				1 2 3
FENN RANGER STATION	3143	IDAHO	3	46 06	115 33	1600	25	29				1 2 3 C
FORT HALL INDIAN AGENCY	3297	BINGHAM	12	43 02	112 26	4460	33	38				1 2 3
GARDEN VALLEY RANGER STATION	3448	BOISE	8	44 04	115 55	3147	17	42				1 2 3
GILMORE SUMMIT RANCH	3576	CUSTER	11	44 19	113 31	6600						S
GLENNS FERRY	3631	ELMORE	12	42 57	115 19	2569	29	33				1 2 3
GOODING	3677	GOODING	12	42 57	114 43	3569						C
GOODING CAA AIRPORT	3682	GOODING	12	42 55	114 46	3696	13	14				1 2 3
GRACE	3732	CARIBOU	1	42 35	111 44	5400	42	44				1 2 3 C
GRAND VIEW	3760	OWYHEE	12	42 59	116 06	2600	23	27				1 2 3
GRANGEVILLE	3771	IDAHO	3	45 56	116 08	3409	31	35				1 2 3
GRASMERE	3809	OWYHEE	12	42 23	115 53	5126	1	1				1 2 3
GRAY	3825	BONNEVILLE	12	43 03	111 22	6450	26	25			NOV	1 2 3
GRAY 6 NW	3828	BONNEVILLE	12	43 08	111 26	6375	0	0		NOV		1 2 3
GROUSE	3882	CUSTER	6	43 42	113 37	6100	9	21				1 2 3
HAILEY AIRPORT	3942	BLAINE	12	43 31	114 18	5322	46	47				1 2 3
HAMER 4 NW	3964	JEFFERSON	6	43 59	112 15	4796	6	7				1 2 3
HAZELTON	4140	JEROME	12	42 36	114 08	4060	32	36				1 2 3
HILL CITY	4268	CAMAS	12	43 18	115 03	5000	23	27				1 2 3
HOLLISTER	4295	TWIN FALLS	12	42 21	114 35	4550	28	40				1 2 3
HOWE	4384	BUTTE	6	43 47	113 00	4820		19				2
IDAHO CITY	4442	BOISE	2	43 50	115 50	3940	36	38				1 2 3
IDAHO CITY 11 SW	4450	BOISE	2	43 43	116 00	5000		42				2
IDAHO FALLS 6 NE	4455	BONNEVILLE	12	43 34	111 55	4840	3	3				1 2 3 C
IDAHO FALLS 16 SE	4456	BONNEVILLE	12	43 21	111 47	5712		0		NOV		2
IDAHO FALLS CAA AIRPORT	4457	BONNEVILLE	12	43 31	112 04	4730	25	25				1 2 3
IDAHO FALLS 42 NW WB	4459	BUTTE	6	43 50	112 41	4790	2	2				1 2 3 C
IDAHO FALLS 46 W WB	4460	BUTTE	6	43 32	112 57	4933	3	3				1 2 3 C

Station	Index No.	County	Drainage**	Latitude	Longitude	Elevation	Years of record: Temp.	Years of record: Precip.	Years of record: Evap	Opened or closed during yr.: Month opened	Opened or closed during yr.: Month closed	Refer to tables
IDA VADA	4475	OWYHEE	2	42 01	115 19	6000						S
IRWIN 2 SE	4588	BONNEVILLE	12	43 24	111 18	5300	44	51				1 2 3
ISLAND PARK DAM	4598	FREMONT	12	44 25	111 24	6300	18	17				1 2 3
JACKSON PEAK	4612	BOISE	8	44 03	115 27	7050						S
JEROME	4670	JEROME	12	42 44	114 31	3785	34	39				1 2 3
KAMIAH 1 NE	4793	LEWIS	3	46 14	116 01	1190		28				2
KELLOGG	4831	SHOSHONE	4	47 32	116 08	2305	48	50				1 2 3
KETCHUM 17 WSW	4840	BLAINE	12	43 37	114 41	8421						C
KOOSKIA	5011	IDAHO	3	46 09	115 59	1261	37	47				1 2 3
KUNA 2 NNE	5038	ADA	2	43 31	116 24	2685	44	45				1 2 3
LANDMARK RANGER STATION	5110	VALLEY	11	44 40	115 32	6600				AUG		S
LEADORE	5169	LEMHI	11	44 41	113 22	6100						C
LEWISTON WATER PLANT	5236	NEZ PERCE	3	46 25	117 01	743	52	83				1 2 3
LEWISTON WB AIRPORT	5241	NEZ PERCE	3	46 23	117 01	1413	9	9				1 2 3 C
LIFTON PUMPING STATION	5275	BEAR LAKE	1	42 07	111 18	5926	36	36	21			1 2 3 4
LOLO PASS	5356	IDAHO	3	46 38	114 33	5700						S
LOWMAN	5414	BOISE	8	44 05	115 38	3794	19	44				1 2 3 S
MACKAY RANGER STATION	5462	CUSTER	6	43 55	113 37	5897	41	47				1 2 3 C
MALAD	5544	ONEIDA	1	42 11	112 16	4420	36	39				1 2 3 C
MALAD CAA AIRPORT	5559	ONEIDA	1	42 10	112 19	4476	9	10				1 2 3
MALTA RANGER STATION	5567	CASSIA	12	42 19	113 22	4540						C
MAY RANGER STATION	5685	LEMHI	11	44 36	113 55	5066	18	21				1 2 3
MC CALL	5708	VALLEY	8	44 54	116 07	5025	36	40				1 2 3
MC CAMMON	5716	BANNOCK	12	42 39	112 12	4774	6	6				1 2 3
MERIDIAN 1 W	5841	ADA	2	43 37	116 25	2620	40	45				1 2 3
MESA	5859	ADAMS	12	44 37	116 26	3244	7	8				1 2 3
MINIDOKA DAM	5980	MINIDOKA	12	42 40	113 29	4280	8	8	8			1 2 3 4
MONTPELIER RANGER STATION	6053	BEAR LAKE	1	42 19	111 18	5943	33	38				1 2 3
MOORE CREEK SUMMIT	6077	BOISE	2	43 56	115 40	3990						CS
MOOSE CREEK RANGER STATION	6087	IDAHO	3	46 08	114 55	2400						C
MOSCOW UNIVERSITY OF IDAHO	6152	LATAH	7	46 44	117 00	2628	60	64	16			1 2 3 4
MOUNTAIN HOME 1 NE	6174	ELMORE	12	43 08	115 42	3180	43	46				1 2 3 C
MULLAN PASS CAA	6237	SHOSHONE	4	47 27	115 41	6022	14	14				1 2 3
NAMPA 2 NW	6300	CANYON	2	43 37	116 35	2470	10	10				1 2 3
NEW MEADOWS RANGER STATION	6388	ADAMS	11	44 58	116 17	3860	39	41				1 2 3
NEZPERCE 3 E	6424	LEWIS	3	46 15	116 12	3850	43	45				1 2 3
NEZ PERCE PASS	6430	LEMHI	11	45 43	114 30	6575						S
OAKLEY	6542	CASSIA	12	42 14	113 53	4600	53	52				1 2 3
OBSIDIAN 4 NNE	6553	CUSTER	12	44 03	114 48	6910	29	34				1 2 3
OLA 5 S	6590	GEM	8	44 07	116 17	2962	4	4				1 2 3 C
OROFINO	6681	CLEARWATER	3	46 29	116 15	1027	45	48				1 2 3
PALISADES DAM	6764	BONNEVILLE	12	43 22	111 14	5392	7	8	7			1 2 3 4
PARMA EXPERIMENT STATION	6846	CANYON	2	43 47	116 57	2224	29	31				1 2 3
PAUL 1 E	6877	MINIDOKA	12	42 37	113 45	4200	16	17				1 2 3
PAYETTE	6891	PAYETTE	8	44 05	116 56	2110	54	56				1 2 3
PIERCE RANGER STATION	7049	CLEARWATER	3	46 30	115 48	3175	14	27				1 2 3 C
PINE 1 N	7077	ELMORE	2	43 30	115 18	4220						S
PLUMMER 3 WSW	7188	BENEWAH	4	47 19	116 57	2970						C
POCATELLO WB AIRPORT	7211	BANNOCK	12	42 55	112 36	4444	17	17				1 2 3 C
PORTHILL	7264	BOUNDARY	5	49 00	116 30	1800	59	60				1 2 3
POTLATCH	7301	LATAH	7	46 55	116 53	2556	34	35				1 2 3
PRAIRIE	7327	ELMORE	2	43 30	115 35	4670						C
PRESTON SUGAR FACTORY 2 SE	7353	FRANKLIN	1	42 05	111 52	4718	31	32				1 2 3
PRIEST RIVER EXPERIMENT STA	7386	BONNER	9	48 21	116 50	2380	43	44				1 2 3
PUNGO CREEK	7433	VALLEY	11	44 45	115 04	4800						S
PUTNAM MOUNTAIN	7465	BINGHAM	12	43 02	112 03	6300						S
RICHFIELD	7673	LINCOLN	12	43 04	114 09	4306	30	31				1 2 3
RIGGINS RANGER STATION	7706	IDAHO	11	45 25	116 19	1840	23	31				1 2 3
RIRIE 12 ESE	7727	BONNEVILLE	12	43 32	111 32	5676		0		NOV		2
RUPERT	7968	MINIDOKA	12	42 37	113 41	4204	48	49				1 2 3
SAINT ANTHONY	8022	FREMONT	12	43 58	111 40	4968	11	12				1 2 3
SAINT MARIES	8062	BENEWAH	10	47 19	116 34	2140	47	50				1 2 3
SALMON	8076	LEMHI	11	45 11	113 53	3949	44	44				1 2 3
SANDPOINT EXPERIMENT STATION	8137	BONNER	9	48 17	116 34	2100	44	45				1 2 3 C
SHAKE CREEK RANGER STATION	8303	ELMORE	2	43 37	115 10	4730						S
SHOSHONE	8380	LINCOLN	12	42 57	114 24	3955	45	46				1 2 3
SOLDIER CREEK RANGER STATION	8548	CAMAS	12	43 30	114 50	5755						S
SPENCER RANGER STATION	8604	CLARK	6	44 21	112 11	5883	23	31				1 2 3
SPRINGFIELD 1 SE	8626	BINGHAM	12	43 04	112 41	4405	39	46				1 2 3
STIBNITE	8738	VALLEY	11	44 54	115 20	6550	5	5				1 2 3
STREVELL	8786	CASSIA	12	42 01	113 13	5280	11	13				1 2 3
SUGAR	8818	MADISON	12	43 53	111 45	4886	30	43				1 2 3
SUN VALLEY	8906	BLAINE	12	43 41	114 21	5821	16	18				1 2 3 C
SWAN FALLS POWER HOUSE	8928	ADA	12	43 15	116 23	2323	18	19				1 2 3
TETONIA EXPERIMENT STATION	9065	TETON	12	43 51	111 16	5904	18	21				1 2 3 C
THREE CREEK	9119	OWYHEE	12	42 03	115 10	5400	5	10				1 2 3
TRINITY LAKE GUARD STATION	9202	ELMORE	2	43 38	115 26	7400						S
TROUTDALE GUARD STATION	9233	ELMORE	2	43 49	115 38	3475						S
TWIN FALLS 2 NNE	9294	TWIN FALLS	12	42 35	114 28	3770	48	50				1 2 3
TWIN FALLS 3 SE SUG FACTORY	9299	TWIN FALLS	12	42 32	114 25	3770	26	31				1 2 3
VIENNA	9422	BLAINE	11	43 49	114 51	8800						S
WALLACE	9493	SHOSHONE	4	47 28	115 56	2770	44	46				1 2 3
WALLACE WOODLAND PARK	9498	SHOSHONE	4	47 30	115 53	2950	32	34				1 2 3 C
WEISER 1 S	9638	WASHINGTON	12	44 14	116 57	2120	42	44				1 2 3
WINCHESTER 1 SE	9840	LEWIS	3	46 14	116 36	3950	16	16				1 2 3

** 1 BEAR, 2 BOISE, 3 CLEARWATER, 4 COEUR D' ALENE, 5 KOOTENAI, 6 LOST, 7 PALOUSE, 8 PAYETTE, 9 PEND OREILLE, 10 ST JOE, 11 SALMON, 12 SNAKE.

RELOCATIONS AND EQUIPMENT CHANGES AND CHANGES IN STATION NAMES WILL BE FOUND IN PAGE 177.

REFERENCE NOTES

Unless otherwise indicated, dimensional units used in this bulletin are: Temperature in °F; precipitation and evaporation in inches, and wind movement in miles.

Evaporation is measured in the standard Weather Bureau type pan of 4 foot diameter unless otherwise shown by footnote following Table 4.

The four digit identification numbers in the Index are assigned on a state basis. There will be no duplication of numbers within a state.

Figures and letters following the station name, such as 12 SSW, indicate distance in miles and direction from the post office.

Delayed data and corrections will be carried in the June and December issues of Climatological Data.

- No record.

+ Also later date (dates) or months.

* Amount included in following measurement.

Thermometers are generally exposed in a shelter located a few feet above sod-covered ground; however, the reference indicates that the thermometers are exposed in a shelter located on the roof of a building.

// Gage is equipped with a windshield.

B Adjusted to full month.

C Data for recorder stations denoted by 'C' are processed for special purposes and published in "Hourly Precipitation Data". Length of record for recorder-only stations may be found in the annual issue of "Hourly Precipitation Data".

E Amount is wholly or partially estimated

M Less than a complete month of record available; if average value is entered, less than 10 days of record are missing. See monthly Climatological Data for detailed daily record.

R Data from recording gage.

T Trace, an amount too small to measure.

V Includes total for previous months. V in annual column means total is for a two-year period.

S Storage precipitation station. Data will be published in the July or August or delayed data December issue of Climatological Data.

Additional information regarding the climate of Idaho may be obtained by writing to any Weather Bureau Office or to the State Climatologist at, Weather Bureau Airport Station, Box 1718, Boise, Idaho.

Subscription Price: 20 cents per copy, monthly and annual; $2.50 per year. (Yearly subscription includes the Annual Summary.) Checks and money orders should be made payable to the Superintendent of Documents. Remittances and correspondence regarding subscriptions should be sent to Superintendent of Documents, Government Printing Office, Washington 25, D. C.

NWRC, Asheville, N.C. --- 2/15/56 --- 1000

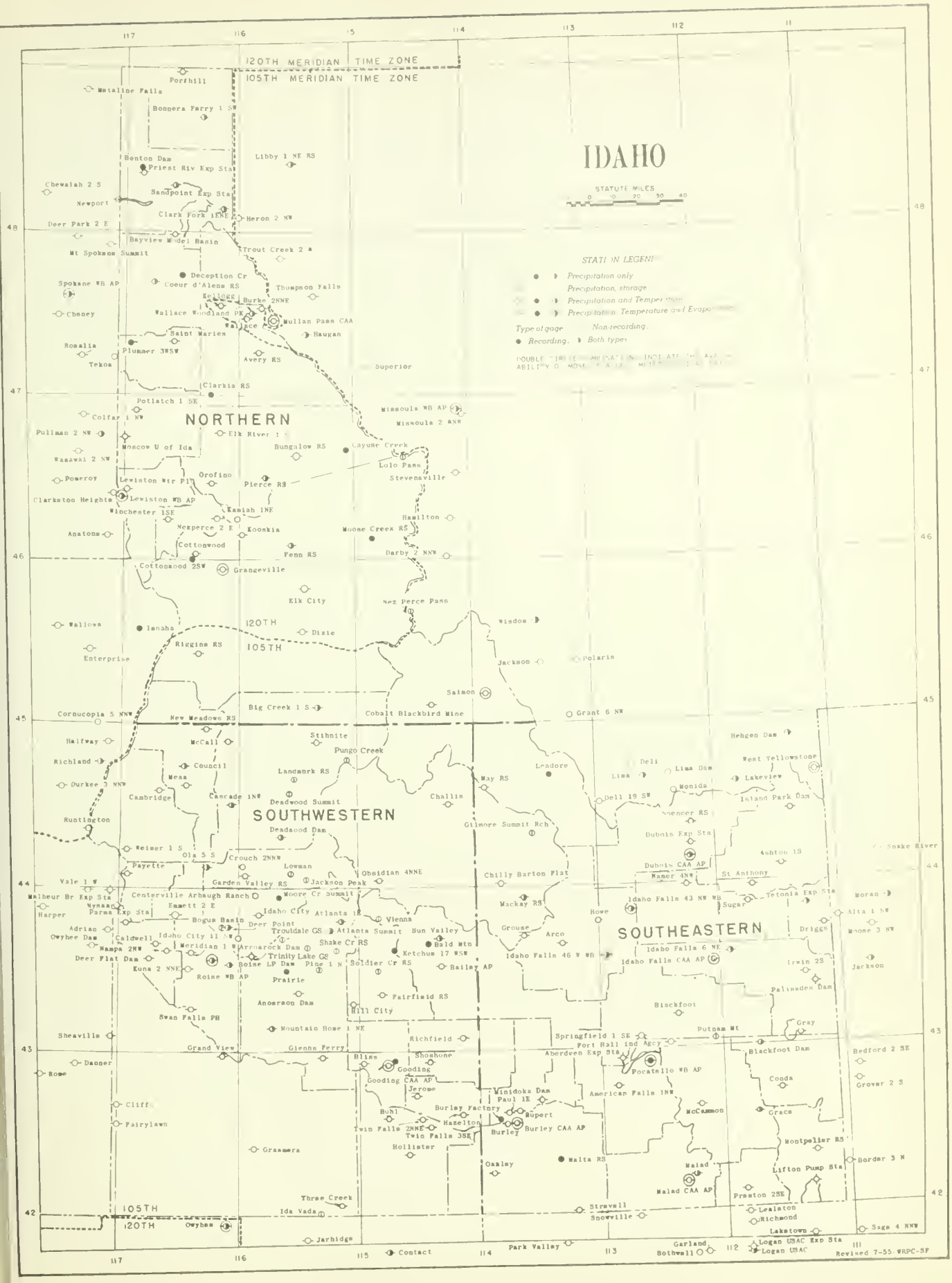
IDAHO
STATUTE MILES
0 10 20 30 40
STATION LEGEND
Precipitation only
Precipitation, storage
Precipitation and Temperature
Precipitation, Temperature and Evaporation
Type of gage
Non-recording
Recording
Both types
120TH MERIDIAN TIME ZONE
105TH MERIDIAN TIME ZONE
NORTHERN
SOUTHWESTERN
SOUTHEASTERN
Porthill
Metaline Falls
Bonners Ferry 1 SW
Bonton Dam
Priest Riv Exp Sta
Libby 1 NE RS
Chewelah 2 S
Sandpoint Exp Sta
Newport
Clark Fork 1ENE
Heron 2 NW
Deer Park 2 E
Bayview Model Basin
Mt Spokane Summit
Trout Creek 2 E
Deception Cr
Spokane WB AP
Coeur d'Alene RS
Thompson Falls
Kellogg
Burke 2NNE
Cheney
Wallace Woodland PK
Wallace
Mullan Pass CAA
Haugan
Saint Marie
Rosalia
Plummer 3WSW
Tekoa
Avery RS
Superior
Clarkia RS
Potlatch 1 SE
Missoula WB AP
Missoula 2 ENE
Colfax 1 NW
Pullman 2 NW
Elk River 1
Moscow U of Ida
Bungalow RS
Cayuse Creek
Lolo Pass
Wawawai 2 NW
Pomeroy
Lewiston Wtr Plt
Orofino
Pierce RS
Stevensville
Clarkston Heights
Lewiston WB AP
Winchester 1SE
Kamiah 1NE
Hamilton
Anatone
Nezperce 2 E
Kooskia
Moose Creek RS
Cottonwood
Fenn RS
Darby 2 NNW
Cottonwood 2SW
Grangeville
Elk City
Nez Perce Pass
Wallowa
Imnaha
Dixie
Wisdom
Riggins RS
Enterprise
Jackson
Polaris
Salmon
Big Creek 1 S
Cobalt Blackbird Mine
Grant 6 NW
Cornucopia 5 NNW
New Meadows RS
Hebgen Dam
Halfway
McCall
Stibnite
Pungo Creek
Richland
Council
Landmark RS
Leadore
Deli
Lima Dam
West Yellowstone
Durkee 3 NNW
Mesa
May RS
Lima
Lakeview
Cambridge
Cascade 1NW
Deadwood Summit
Challis
Dell 19 SW
Monida
Island Park Dam
Huntington
Deadwood Dam
Gilmore Summit Rch
Spencer RS
Dubois Exp Sta
Weiser 1 S
Ola 5 S
Crouch 2NNW
Ashton 1S
Snake River
Payette
Lowman
Dubois CAA AP
Vale 1 W
Garden Valley RS
Jackson Peak
Obsidian 4NNE
Chilly Barton Flat
Namer 4NW
St Anthony
Malheur Br Exp Sta
Centerville Arbaugh Ranch
Moore Cr Summit
Idaho Falls 43 NW WB
Sugar
Tetonia Exp Sta
Morgan
Harper
Nyssa Parma Exp Sta
Emmett 2 E
Idaho City
Atlanta 1E
Mackay RS
Howe
Alta 1 NW
Adrian
Bogus Basin
Deer Point
Vienna
Grouse
Arco
Drigg
Owyhee Dam
Caldwell
Idaho City 11 NW
Trouddale GS
Atlanta Summit
Sun Valley
Moore 3 NW
Nampa 2NW
Meridian 1 W
Arrowrock Dam
Shake Cr RS
Bald Mtn
Idaho Falls 6 NE
Deer Flat Dam
Trinity Lake GS
Ketchum 17 WSW
Idaho Falls 46 W WB
Idaho Falls CAA AP
Kuna 2 NNE
Boise LP Dam
Pine 1 N
Soldier Cr RS
Bailey AP
Irwin 2S
Jackson
Boise WB AP
Prairie
Palisades Dam
Anderson Dam
Fairfield RS
Hill City
Blackfoot
Swan Falls PH
Mountain Home 1 NE
Gray
Sheaville
Grand View
Glenns Ferry
Richfield
Springfield 1 SE
Putnam Mt
Fort Hall Ind Agcy
Blackfoot Dam
Bedford 2 SE
Danner
Bliss
Shoshone
Aberdeen Exp Sta
Rose
Gooding
Pocatello WB AP
Gooding CAA AP
Jerome
Conda
Grover 2 S
Minidoka Dam
Paul 1E
American Falls 1NW
Cliff
Burley Factory
McCammon
Grace
Fairylawn
Buhl
Rupert
Hazelton
Twin Falls 2NNE
Twin Falls 3SE
Burley
Burley CAA AP
Montpelier RS
Grasmere
Hollister
Malta RS
Oakley
Malad
Lifton Pump Sta
Border 3 N
Malad CAA AP
Preston 2SE
Three Creek
Ida Vada
Strevell
Snowville
Lewiston
Richmond
Lakeview
Sage 4 NNW
Owyhee
Jarbidge
Contact
Park Valley
Garland
Bothwell
Logan USAC Exp Sta
Logan USAC
Revised 7-55 WRPC-SF

30.18/10: 59/1

U. S. DEPARTMENT OF COMMERCE
SINCLAIR WEEKS, Secretary
WEATHER BUREAU
F. W. REICHELDERFER, Chief

CLIMATOLOGICAL DATA

IDAHO

JANUARY 1956
Volume LIX No. 1

ASHEVILLE: 1956

WEATHER SUMMARY

Except for a bitterly cold ending, January was mild and wet. There was no day without precipitation somewhere in the State, though the number of storms with locally damaging effects was small. No damaging floods were reported, but runoff was excessive until near the end of the month when streamflow dropped sharply as a result of cold weather. The ample precipitation in all areas coupled with mild weather most of the month provided good soil moisture and spring range prospects. Substantial additions to the mountain snowpack were noted, indicative of improvement in the outlook for storage water for the coming season. Wind movement was about average for the season in the north, but above average in the south, particularly in the southwest.

All areas of the State continued the warming trend into January which was noted at December's end, and temperatures were unseasonably mild through the 23d. From then on a trend toward colder weather set in, culminating with average daily temperatures from 20° to more than 30° below normal at Weather Bureau stations the last day of the month. Precipitation, rain, sleet, or snow, occurred throughout the month. In northern areas, occurrences were widely scattered the 3d, 6th, 9th through 13th, the 25th, and 31st. In southern portions, precipitation was widely scattered or absent during the same periods, and in addition was of little importance areawise the 7th, 8th, 17th, 18th, 21st, 24th, 28th, and 29th. Heaviest precipitation, often running over an inch in 24 hours, was usually recorded in the north the 4th or 15th and in the south the 15th. High winds were reported rather infrequently, the most numerous being in association with the storms crossing the State the 7th - 8th and 26th - 27th. Except for a few blizzards and occasional reports of roads and highways blocked by drifting snow or visibility temporarily restricted in blowing snow, there were few hindrances to normal activities and little damage due to wind. One roof was reported lifted bodily from a building at Slate Creek near Grangeville the 8th.

Average station monthly temperatures ranged from the low 15.6° (1.2° above the long-term mean) at Obsidian 4 NNE to the high of 36.5° (2.2° higher than the long-term mean) at Riggins Ranger Station. The portion of the State in which stations generally averaged closest to their long-term January mean temperatures ran from about Sun Valley north over the central mountains to Saint Maries in the north. Only two stations, Grangeville and Pierce Ranger Station recorded lower than average mean temperatures. Over the rest of the State, temperatures were 2.0° or more higher than average, and in south-central and eastern portions ran from 5.0° to as much as 12.6° warmer than long-term means. The greatest positive anomaly was 12.6° at Hamer 4 NW, followed closely by Sugar with 10.4°, and the Weather Bureau at Idaho Falls 42 NW with 10.0°, all these stations being in the same area. Most stations recorded the month's highest temperature during the mild weather from the 4th to 8th, around the 11th, or near the beginning of the fourth week. The warmest was 60°, recorded at Deer Flat Dam the 4th and at Nampa the 8th. All stations recorded the lowest temperature for the month during the cold snap of the closing days, mostly on the 31st. Coldest was -44° at Island Park Dam the 31st. Both extremes are well within the range from coldest to warmest previously observed in January.

Individual station precipitation records over the State tend to show that this must be numbered among the ten wettest Januarys of record. A few stations in the north and three in the south-central portion had less than their average January precipitation, but none had less than 89 percent. All other stations showed positive monthly anomalies, many substantial. In the Pocatello-Springfield-Fort Hall area, quite droughty last year, station totals ran from well over two times to nearly four times the station's long-term means. Stations in a broad area from Grand View to Burley ran over double their long-term means, with Burley CAA recording 508 percent of usual January precipitation. A number of other stations, including Parma Experiment Station and Emmett 2 E in the Boise and Payette River Basins, St. Anthony in Fremont County, Salmon, May Ranger Station, Chilly Barton Flat, and Big Creek 1 S, in the drainage of the upper Salmon River or its tributaries, had totals ranging from over two to more than three times the individual long-term means. Lewiston Weather Bureau recorded 242 percent of normal January precipitation. Due to the mild weather most of the month, much precipitation was in the form of rain, and there was considerable runoff from melting snow. The U. S. Geological Survey reported that despite the rapid recession from the December floods runoff continued excessive, and in southern Idaho, the Bruneau and Owyhee Rivers rose to high winter levels January 16 - 17, and the flow of the Snake River near Heise was the second-highest of January record. Storage in reservoirs in southern Idaho increased substantially and release of 1,000 c.f.s. from Lucky Peak Reservoir began January 18.

The greatest precipitation total for the month was 7.26 inches at Idaho City 11 SW; the least was 0.64 inch at Idaho Falls 42 NW. Crouch recorded 2.17 inches on the 15th for the largest 24-hour catch.

Despite the mild weather much of the month station records indicate this January must be numbered among the 25 percent of snowiest of record. There was a substantial increase in the snowpack at high elevations. Monthly total snowfall in excess of 50.0 inches occurred at Big Creek 1 S 58.0; Burke 2 NNE, 61.2; Mullan Pass CAA, 56.6; Deadwood Dam, 64.5; McCall, 57.0; and Stibnite 85.0. At lower levels ranges were open with fair to good feed.

The Agricultural Marketing Service reported livestock in good condition with generally about normal losses. Feeding was heavy in late January with some hay shortages, but grains were plentiful. Early lambing was progressing satisfactorily.

H. C. Steffan

TABLE 2

CLIMATOLOGICAL DATA

IDAHO
JANUARY 1956

Station		Temperature: Average Maximum	Average Minimum	Average	Departure from Long-Term Means	Highest	Date	Lowest	Date	Degree Days	No. of Days: Max 90° or Above	Max 32° or Below	Min. 32° or Below	Min. 0° or Below	Precipitation: Total	Departure from Long-Term Means	Greatest Day	Date	Snow, Sleet: Total	Max. Depth on Ground	Date	No. of Days: .10 or More	.50 or More	1.00 or More
NORTHERN DIVISION																								
AVERY RS		36.3	24.7	30.5	3.2	48	22	- 8	31	1062	0	7	25	1	3.39	- .39								0
BAYVIEW MODEL BASIN	AM	35.5M	21.6M	28.6M		45	5+	-11	31	1123	0	8		1	3.33		.60	4	19.1	8	30	12	1	0
BIG CREEK 1 S		31.5	5.5	18.5	1.5	40	4+	-41	31	1436	0	12	31	9	4.56	2.63	.77	15	58.0	49	27	12	3	0
BONNERS FERRY 1 SW		33.5	20.5	27.0	3.6	42	4	- 7	29	1171	0	11	29	4	2.58	- .11	.57	3	17.0	13	3	9	1	0
BURKE 2 NNE		30.6	20.2	25.4	3.2	39	7	- 9	31	1221	0	14	31	1	5.61	- .65	1.44	4	61.2	69	28	14	1	1
CLARK FORK 1 ENE		36.5	21.7	29.1	4.6	48	5+	-10	31	1106	0	7	27	2	4.35	.58	1.00	4				12	2	1
COBALT BLACKBIRD MINE	AM	26.8M	4.9M	15.9M		39	8	-24	31	1517	0	24	31	7	2.15		.55	16	35.6	46	16		1	0
COEUR D ALENE RS		37.1	24.2	30.7	3.9	53	6	-12	31	1057	0	5	28	2	4.51	1.20	1.21	4		8	28	12	2	1
COTTONWOOD		35.6	19.7	27.7	4.1	46	7+	-11	31	1151	0	8	30	2	1.86	- .24	.93	15	9.5	7	29	4	1	0
DIXIE		31.7	3.3	17.5		44	11	-40	31	1468	0	15	31	12	3.10		.85	15		54	24	11	1	0
ELK CITY		33.6M	7.7M	20.7M		47	12	-35	31	1363	0	10		10	3.09		1.11	15		24	25		2	1
ELK RIVER 1 S		36.0	20.3	28.2		49	11	-21	31	1133	0	7	30	2	5.62		1.05	16	32.6	38	29	17	2	1
FENN RS		36.7	26.2	31.5	2.0	52	5+	- 3	31	1033	0	5	29	1	3.56	- .04	1.08	15	13.5	6	2+	10	2	1
GRANGEVILLE		36.9	19.6	28.3	- 0.3	51	4	-10	31	1132	0	7	30	2	2.16	.43	.88	15		6	30+	5	1	0
KELLOGG	AM	36.5	23.2	29.9	3.0	54	7	-11	31	1080	0	7	26	1	3.87	.42	.70	5	20.0	8	30	13	1	0
KOOSKIA		37.5	24.7	31.1	1.9	51	4	- 4	31	1044	0	7	28	1	2.29	.18	.98	15	11.5	3	2	7	1	0
LEWISTON		41.3	28.5	34.9		54	6	- 2	31	926	0	4	20	1	2.92		1.05	15				7	2	1
LEWISTON WB AP	//R	39.2	26.5	32.9	2.1	57	6	- 7	31	989	0	5	23	2	2.54	1.49	1.15	15	10.3	4	29	9	1	1
MOSCOW U OF I		36.7	25.2	31.0	2.8	49	11+	-10	31	1047	0	6	24	2	3.51	.73	.92	15	10.5	8	29+	12	2	0
MULLAN PASS CAA		23.8	15.6	19.7	0.0	36	11	- 7	31	1396	0	28	31	2	6.02	2.04	1.08	4	56.6	112	30+	16	3	1
NEZPERCE 2 E		34.0	21.3	27.7		45	4+	- 8	31	1152	0	9	29	1	2.26		1.16	15	14.3	5	15	5	1	1
ORofino		38.3	24.9	31.6	1.9	55	23	- 6	31	1031	0	7	28	1	3.89	1.03	.95	16		6	28+	10	2	0
PIERCE RS	AM	32.6	12.6	22.6	- 1.6	40	21+	-21	31	1278	0	11	31	4	5.48	.94	.72	15	50.0	52	30	16	2	0
PORTHILL		32.1	19.5	25.8	2.1	42	8	- 7	31	1211	0	8	31	5	2.43	.08	.89	3	9.0	9	17+	6	2	0
POTLATCH		37.5	21.9	29.7	1.6	50	11	-18	31	1090	0	6	27	2	2.80	.01	.74	15	17.6	9	29+	7	1	0
PRIEST RIVER EXP STA		32.2	20.2	26.2	2.6	42	11	-17	31	1196	0	13	31	4	4.99	1.23	1.15	4	28.9	32	27+	12	3	1
RIGGINS RS		43.6M	29.3M	36.5M	2.2	57	4	4	31	878	0	4	19	0	2.04	1.01	.50	15				6	1	0
SAINT MARIES		37.2	22.3	29.8	1.3	51	6	-13	31	1087	0	7	30	1	4.07	.81	.59	4				14	2	0
SALMON		31.2	9.3	20.3	4.1	51	7	-31	31	1382	0	16	31	8	1.72	1.17	.76	15		14	18+	5	1	0
SANDPOINT EXP STA		32.9	23.0	28.0	2.5	43	6	- 9	31	1144	0	12	28	2	D 5.02	1.35	1.43	4	30.6	17	27	11	3	1
WALLACE		34.7	23.8	29.3	2.5	47	6	- 5	31	1101	0	8	27	1	4.95	.18	1.66	4	22.0	15	27+		3	1
WALLACE WOODLAND PARK	AM	35.0	21.1	28.1	2.1	50	7	-12	31	1138	0	9	27	1	4.03	.13	.97	5	18.8			11	2	0
WINCHESTER 1 SE		35.8	19.5	27.7	1.5	50	11	-14	31	1150	0	7	29	1	D 2.33	.97	.52	7	22.0	9	30+	8	2	0
DIVISION				27.3											3.55				25.8					
SOUTHWESTERN DIVISION																								
ANDERSON DAM		35.9	23.0	29.5		47	11	- 8	31	1094	0	7	27	1	5.65		1.40	23	25.3	14	30	13	4	2
ARROWROCK DAM	AM	36.6	24.4	30.5	5.6	51	8	- 7	31	1062	0	6	27	1	4.56	1.92	1.34	15	21.6	11	30+	11	3	1
BLISS		39.9	26.1	33.0	5.9	53	11	-10	31	984	0	4	23	2	2.79	1.55	.80	15	11.0	3	30+	7	2	0
BOISE WB AP	//R	40.5	26.4	33.5	6.2	57	4+	- 5	31	970	0	5	24	2	2.17	.84	.40	15	10.0	4	30	6	0	0
BUHL		41.5	27.2	34.4	7.1	56	7	0	31	942	0	3	25	1	2.97	1.95	.55	15				9	2	0
CALDWELL		42.0	25.8	33.9	5.6	58	4	- 5	31	957	0	3	26	1	2.34	1.08	.82	15	4.7	1	30	8	1	0
CAMBRIDGE		34.7	13.8	24.3	2.2	46	7	-29	31	1256	0	8	31	6	3.99	1.01	1.50	15				13	1	1
CASCADE 1 NW		33.1	16.2	24.7		43	4+	-30	31	1242	0	14	31	5	3.32		1.23	15	28.5	19	27	9	1	1
CHALLIS		30.1	10.6	20.4	1.7	46	4	-22	31	1379	0	19	31	7	.77	.29	.15	15	11.0	9	27+	3	0	0
CLIFFS		36.0M	17.2M	26.6M				-18	30	1188	0	5		3	4.19									
COUNCIL		36.4	21.4	28.9	5.2	45	7	-20	31	1113	0	7	24	4	4.08	.51	1.75	15	21.5	13	29+	10	2	1
DEADWOOD DAM		31.5	10.2	20.9	5.2	40	4+	-36	31	1363	0	14	31	6	4.89	.08	1.39	15	64.5	67	27	14	1	1
DEER FLAT DAM		41.7	26.2	34.0	7.3	60	4	- 2	31	954	0	3	23	1	1.98	.98	.67	15	8.3	2	19	4	2	0
DEER POINT		28.0	15.7	21.9		38	4	- 5	31	1329	0	19	31	1	2.80		.94	13		54	30		2	0
EMMETT 2 E		42.0M	26.5M	34.3M	5.2	58	7	- 9	31	944	0	4	24	1	2.93	1.55	1.35	15	3.0			6	1	1
FAIRFIELD RS		31.6	9.9	20.8		42	11	-35	31	1362	0	14	31	7	3.63		.77	15	34.4	24	26	11	2	0
FAIRYLAWN		40.2	22.4	31.3		59	7	-10	31	1038	0	5	29	1	3.18		.95	15	11.5	2	1+	8	2	0
GARDEN VALLEY RS		34.9	21.3	28.1	4.3	48	20	-17	31	1136	0	11	31	2	4.70	1.47	1.92	15	27.5	21	27	11	2	1
GLENNS FERRY		42.4	26.6	34.5	5.3	56	7	- 4	31	937	0	4	21	1	3.85	2.71	1.05	15	10.0			11	2	1
GOODING CAA AP		37.3	24.1	30.7	7.0	51	11	- 7	31	1053	0	7	26	1	2.91	1.67	.59	15	12.7	4	30	8	2	0
GRAND VIEW		42.3	25.1	33.7	4.7	52	4+	- 3	31	964	0	3	24	1	1.77	1.05							0	0
GRASMERE		38.2	21.1	29.7		49	4+	-16	31	1091	0	6	29	1	1.58		.26	14					0	0
HAILEY AP		31.5	11.4M	21.5M	2.0	41	11+	-20	31	1347	0	13	31	5	2.19	- .04	.55	23	19.0				0	0
HAZELTON		38.5	24.7	31.6	5.4	53	7	- 5	31	1029	0	5	28	2	2.86	1.62	.75	15	10.3	3	27+	10	1	0
HILL CITY		31.0	10.8M	20.9M	5.6	42	11	-36	31	1361	0	14	31	6	4.01	1.93	.85	23				11	2	0
HOLLISTER		42.0	24.8	33.4	6.9	53	6	- 3	31	971	0	4	28	1	3.80	2.93	.86	15				15	1	0
IDAHO CITY		38.5	13.5	26.0	1.7	51	7+	-29	31	1203	0	6	31	5	4.51	1.37	1.28	15	23.3			13	2	1
JEROME		40.6	25.0	32.8	6.3	57	7	- 4	31	990	0	4	26	1	D 2.76	1.69	.67	15	9.0	4	26	9	2	0
KUNA 2 NNE		40.4	25.6	33.0	4.7	57	4	-11	31	984	0	5	24	1	1.68	.48	.54	15	4.7	3	30	4	1	0
LOWMAN		33.0M	15.2M	24.1M	1.8	42	5	-24	31	1265	0	13		5	3.99	.79	1.57	16	32.0	33	27	11	1	1
MC CALL		29.1	13.4	21.3	3.2	38	3+	-27	31	1352	0	22	31	6	4.29	.80	1.90	15	57.0	38	30	12	1	1
MERIDIAN 1 W		41.5	25.6	33.6	5.0	59	7	- 9	31	966	0	4	25	1	2.36	.94	.86	15				8	1	0
MOUNTAIN HOME 1 NE		41.0	25.8	33.4	5.6	54	7	-14	31	972	0	3	22	1	3.44	2.26	1.07	15		3	30	8	2	1
NAMPA 2 NW	AM	42.0	25.5	33.8		60	8	- 6	31	961	0	2	27	1	1.81		.58	15				5	1	0
NEW MEADOWS RS	AM	33.9M	11.3M	22.6M	3.3	46	7	-36	31	1309	0	8	31	7	V 12.25				V 58.1	23	30			
OBSIDIAN 4 NNE		29.4	1.7	15.6	1.2	41	12+	-35	31	1527	0	16	31	13	2.33	.34	.47	6				8	0	0
OLA 5 S		38.3	22.1	30.2		52	6+	-20	31	1071	0	3	27	3	3.02		1.52	15				9	1	1
PARMA EXP STA		40.6	24.5	32.6	4.8	58	4	- 6	31	996	0	3	28	1	2.94	1.81	.87	15	10.2	3	19	8	2	0
PAYETTE		38.2	24.1	31.2	4.0	51	7	-10	31	1044	0	6	26	1	2.59	1.04	.65	14	11.6	3	14+	7	2	0
RICHFIELD		34.3	21.5	27.9	7.7	45	10	-15	31	1143	0	10	30	3	3.10	1.81	.69	15	18.8	9	30+	11	2	0
SHOSHONE		36.7	23.1	29.9	6.6	49	7	- 7	31	1080	0	6	29	3	2.73	1.30	.64	23	14.0	5	30+	7	2	0
STIBNITE	AM	30.3	9.3	19.8		44	12+	-20	31	1393	0	18	31	6	6.20		.93	16	85.0	62	27	16	5	0
SUN VALLEY		31.2	2.8	17.0	1.7	42	11	-38	31	1484	0	16	31	13	2.34	.23	.60	26	31.5	36	27	8	1	0
SWAN FALLS PH		43.7	29.0	36.4	5.0	58	7	0	31	880	0	2	19	1	1.43	.46	.38	15	8.0	5	30	5	0	0
THREE CREEK		42.7	19.4	31.1		56	4	-21	31	1046	0	4	29	3	1.89	.63	.42	19	28.0	7	26+		0	0
TWIN FALLS 2 NNE		40.8	25.9	33.4	6.7	55	7	0	31	976	0	3	25	1	2.53	1.43	.68	15	8.5	3	25	8	1	0
TWIN FALLS 3 SE	AM	41.3	25.1	33.2	6.4	57	8	0	31	981	0	2	28	1	2.43	1.54	.66	16	7.5	3	26+	11	1	0
WEISER 1 S		37.4	23.3	30.4	4.1	47	7	-13	31	1065	0	6	29	2	2.80	1.01	.81	15		4	26+	8	1	0
DIVISION				28.7											3.09				20.7					
SOUTHEASTERN DIVISION																								
ABERDEEN EXP STA		36.0	21.4	28.7	8.5	49	7	-20	31	1117	0	5	30	3	1.69	1.01	.38	15				4	0	0
AMERICAN FALLS 1 SW		37.5	24.4	31.0	7.2	50	7	- 7	31	1047	0	6	27	1	2.29	.89	.45	27	19.2	11	27	7	0	0
ARCO		32.9	11.6	22.3	7.3	45	22	-20	30	1316	0	12	31	6	.86	- .10	.35	25	11.5			2	0	0

See Reference Notes Following Station Index

CLIMATOLOGICAL DATA

TABLE 2 - CONTINUED

IDAH
JANUARY 195

Station	Temperature: Average Maximum	Average Minimum	Average	Departure from Long-Term Means	Highest	Date	Lowest	Date	Degree Days	No. of Days Max. 90° or Above	Max. 32° or Below	Min. 32° or Below	Min. 0° or Below	Precipitation: Total	Departure from Long-Term Means	Greatest Day	Date	Snow, Sleet Total	Max. Depth on Ground	Date	No. of Days .10 or More	.50 or More	1.00 or More
ASHTON 1 S	31.7	18.3	25.0	6.8	41	7	-23	31	1233	0	11	31	1	2.77	.89	.83	15	32.5	29	30+	7	3	0
BLACKFOOT	37.8	23.2	30.5	9.3	53	7	-16	31	1063	0	5	31	1	2.08	1.07	.35	13	13.0	8	30+	10	0	0
BURLEY AM	41.1	24.7	32.9	6.9	56	8	- 2	31	984	0	3	28	1	2.86	1.92	.55	15	13.0	4	27	9	1	0
BURLEY CAA AP	39.1	22.0	30.6	5.2	55	7	-17	31	1060	0	5	29	3	3.30	2.65	.57	15	13.2	5	28	10	2	0
CHILLY BARTON FLAT	29.2	3.9	16.6	1.9	43	4+	-32	31	1498	0	18	31	10	.76	.52	.22	15	10.0			4	0	0
CONDA AM	36.7	14.9	25.8	9.5	49	8	-22	31	1209	0	7	31	3	2.86	1.30	.85	27	33.5			9	3	0
ORIGGS AM	35.0	14.4	24.7	8.2	40	10	-27	31	1240	0	2	31	1	2.65	.98	1.00	14				8	2	1
OUBOIS EXP STA	31.4	17.9	24.7	7.1	45	12	-13	31	1243	0	14	31	3	1.50	.55	.48	23	15.3	10	26+	6	0	0
OUBOIS CAA AP	32.9	16.3	24.6	6.8	49	10	-15	31	1246	0	15	31	4	.86	.00	.20	22	8.8	7	27+	4	0	0
FORT HALL IND AGENCY	38.0	22.1	30.1	8.4	52	7	-25	31	1079	0	5	29	2	2.84	2.08	.55	15		6	27+	10	1	0
GRACE	34.5	15.1	24.8	5.1	45	6	-19	31	1240	0	7	30	4	1.53	.33	.39	27	17.0	16	27+	6	0	0
GRAY 6 NNW	M	10.5	M				-34	31				31	6	2.90		.71	27				10	1	0
GROUSE	31.8	3.5	17.7		44	23	-37	31	1464	0	12	31	9	1.51	.54	.74	26	22.5	16	26	4	1	0
HAMER 4 NW	34.7	15.7	25.2	12.6	47	10	-28	31	1225	0	11	31	4	.73	.10	.22	23	10.5	7	27	3	0	0
IDAHO FALLS 6 NE	35.4M	20.7M	28.1M		48	7	-22	31	1139	0	9	31	2	1.80		.45	15				8	0	0
IDAHO FALLS CAA AP	34.7	18.5	26.6	7.3	51	7	-24	31	1184	0	10	31	4	1.49	.18	.48	15	16.0	12	27	5	0	0
IDAHO FALLS 42 NW WB R	32.6	12.0	22.3	10.0	45	10	-30	31	1318	0	12	31	6	.64	.11	.21	22				2	0	0
IDAHO FALLS 46 W WB R	32.2	13.0	22.6	6.9	46	7	-30	31	1309	0	13	31	5	.80	.14	.13	26	10.5	7	27	2	0	0
IRWIN 2 SE	34.6	19.5	27.1	7.8	46	4	-10	31	1167	0	9	30	1	2.07	.65	.66	27	13.5			6	1	0
ISLAND PARK DAM	29.2	9.8	19.5	6.7	44	12	-44	31	1406	0	21	31	8	4.48	1.40	.67	23	50.0	62	27	14	3	0
LIFTON PUMPING STA	33.0	12.7	22.9	5.1	46	5	-21	31	1296	0	13	31	4	.93	.33	.33	27	12.0	6	27+	3	0	0
MACKAY RS	30.5	9.6	20.1	3.0	43	13	-19	31	1385	0	15	31	8	1.14	.31	.33	26	18.6	16	27+	4	0	0
MALAD	37.9	22.1	30.0	8.3	47	7+	- 6	31	1074	0	5	30	1	2.35	.93	.61	16	7.4	3	19+	6	1	0
MALAD CAA AP	35.8	16.5	26.2		42	5+	-13	31	1196	0	8	31	4	1.91		.49	15	10.7	6	27+	7	0	0
MAY RS	29.5	7.4	18.5	1.1	46	4+	-27	31	1436	0	18	31	9	1.07	.63	.46	15	15.2	8	26+	3	0	0
MC CAMMON	37.2	19.3	28.3		48	6	-14	31	1133	0	6	31	3	3.71		.67	15	20.5	7	28+	10	3	0
MINIDOKA DAM	36.2	24.8	30.5		53	7	- 6	31	1061	0	6	30	1	2.70		.51	15	11.5	4	27+	9	1	0
MONTPELIER RS AM	35.1	10.9	23.0	5.4	45	5	-23	31	1296	0	10	31	5	1.86	.86	.50	27	28.5	14	27+	5	1	0
OAKLEY	40.9	24.5	32.7	4.7	52	7	- 5	31	996	0	3	25	1	1.70	.94	.43	27	9.5	3	2+	7	0	0
PALISADES DAM	33.4	18.4	25.9		45	5	-14	31	1204	0	10	31	2	3.84		.79	27	33.0	17	30+	10	3	0
PAUL 1 E AM	40.5	22.6	31.6	5.6	56	8	- 8	29	1030	0	2	29	4	2.85	1.85	1.07	16	10.5	4	27+	7	2	1
POCATELLO WB AP //R	36.7	20.6	28.7	6.7	52	7	-21	31	1120	0	6	30	3	2.92	1.71	.62	15	21.0	9	29+	7	1	0
PRESTON SUG FACT 2 SE	38.5	21.4	30.0	9.5	46	5+	-11	31	1077	0	5	29	3	2.44	1.04	.67	15	12.9	4	29+	4	1	0
RUPERT AM	39.5	23.7	31.6	7.0	54	8	- 1	31	1028	0	4	29	1	2.49	1.43	.46	15	11.0	4	27+	7	0	0
SAINT ANTHONY	34.6	18.6	26.6		49	7	-28	31	1186	0	10	31	4	2.98	1.89	.61	15		17	26+	7	1	0
SPENCER RS	29.8	12.2	21.0	6.5	45	10	-19	31	1357	0	18	31	6	2.02	.54	.56	23	21.0			7	1	0
SPRINGFIELD 1 SE	36.6	20.6	28.6	8.3	52	10	-22	31	1123	0	6	31	4	2.88	1.87	.48	26	16.3	10	30+	11	0	0
STREVELL	36.2	21.6	28.9		50	10	-15	31	1111	0	8	29	4	1.32		.25	27	11.0	7	27+	6	0	0
SUGAR	34.4	19.5	27.0	10.4	51	7	-28	31	1175	0	12	30	3	1.93	.73	.41	26	27.8	16	28+	6	0	0
TETONIA EXP STA	32.5	13.3	22.9		43	4+	-26	31	1299	0	14	31	4	2.10		1.01	16				6	1	1
DIVISION			26.1											2.10				17.4					

DAILY PRECIPITATION

Table 3

Station	Total	1	2	3	4	5	6	7	8	9	10	11	12	13	14	15	16	17	18	19	20	21	22	23	24	25	26	27	28	29	30	31
ABERDEEN EXP STA	1.69		.05			.05								.20	.05	.38	.04			.08	.07	.07	.02	.25		.09	.08	.19			.07	
AMERICAN FALLS 1 SW	2.29	T	.25			.03								.30	.05	.25	.16			.06	.09	.06	T	.38	T	.15	.03	.45		.03		
ANDERSON DAM	5.65	.23	.01			.57	.30		.03					.18	.58	1.10	.08		T	.09	.09	.10	.17	1.40	.12	.06	.15	.17		.07	.15	
ARCO	.86						.03		T				.08			.02				T		.02	.28		.08	.35						
ARROWROCK DAM	4.56	T	.10			.02	.03		.12					.04	T	1.34	.74	.03			.22	.22	.10	.81	.14		.09	.05	.32		.19	
ASHTON 1 S	2.77		.10			T	T									.83	.53	T	T	.30	T		.25	T	T	T	.61	T	T	.15		
AVERY RS	3.39		.14	.02	.50	.15		.38	.06					.20	*	*	.90	.17	.02	.02				.23	.11	.08	.01	.11	*	*	.29	
BAYVIEW MODEL BASIN	3.33		.07	.18	.60	.37		.40	.02					.07	.10	.05	.35	.25		.01			.23	.14	.10			.19		.14	.04	.02
BIG CREEK 1 S	4.56	T	.10	.05	.55	.26			.29		T	T		.44	.13	.77	.27	T	T	.17	.02	T	T	.67	.02		.35	.47	T			
BLACKFOOT	2.08		.05			.16								.35	.30	.20	.15			.12				.30		.15		.20			.10	
BLISS	2.79	.06	.01			.19	.06							.02	.08	.80	.22		T	.02	T	.21	.10	.72	.01	.02	.08	.01	.06		.12	
BOISE WB AP //R	2.17	.08	T		T	.14			.01	T	T		T	.09	.36	.40	T		T	.15	.09	.05	.38	.08	.01	.06	.01	.08		.12	.06	
BONNERS FERRY 1 SW	2.58	.08	.04	.57	.46		T	.28	.06	T		.04		.11		.12	.25		.09			T	.15	.17	.04		.12					
BUHL	2.97	.04	.04			.19							T	T	.53	.55			T	.33	.17		.20	.30		.43	T	.19				
BURKE 2 NNE	5.61	.05	.05	.35	1.44	.25		.25	.24	.01		.05		.33	.06	.28	.43	.25	.03	.04	.01	T	.12	.48	.27	.08	T	.26	.13	.08	.07	
BURLEY	2.86		.13				.06					T		.19	.11	.55	.43			.03	.15	.08	.03	.46	T		.20	.36	.05		.03	
BURLEY CAA AP	3.30	.01	.17			.05			T			.04	.04	.50	.40	.57			.03	.14	.02	.07	.20	.36	T	.18	.30	.19		.03	T	T
CALDWELL	2.34	.12				.02					T		T	T	.25	.82	.12		T	.14	.22		.27		.16	.02	.09	.03	T	T	.08	
CAMBRIDGE	3.99	.43									T			.15	.10	1.50	.14		.10	.16	.11		.38	.44	.14	.04	.10	.12	.06	.02		
CASCADE 1 NW	3.32	.07	.11		T	.07	T		.04		.11			.26	.09	1.23	.31		.02	.11	.06		.08	.28	.05		.14	.27		.01	.01	
CENTERVILLE ARBAUGH	5.38	.19	.04			.24	.06		.09				T	.36	.38	1.71	.22		T	.08	.21	.06	.16	.64	.11	.05	.26	.41		.11		
CHALLIS	.77	.03				.08								.05	.09	.15	.09				.01	T	.01	.11		T	.12	.03				
CHILLY BARTON FLAT	.76					.12	.08		T				T	.11	T	.22	T			.04			T	T			.19					
CLARK FORK 1 ENE	4.35		T	.27	1.00	.17		.23	.67					.25		.22	.39	.26	.09		T		.34	.20	T			.26				
CLIFFS	4.19	.28				.10	T				.05		.05	T	*	1.50		T	.10	T	.92	.72	.38	T	.09	T	T		T			
COBALT BLACKBIRD MINE	2.15	*	.10		.02	.21	T		.02			.06			.14	.42	.55	.02		.08	.01	T	.03	.03	.15	.03		.15	.05	T	.08	T
COEUR D ALENE RS	4.51	.20	.07	.18	1.21	.11		.05	.37		T			.15	T	.22	.85	.06	.09	.02		T	.21	.10	.08		T	.41	.10	.03		
CONDA	2.86		.15												.50	.22	.50	.02		.02	.13		.10	.16			.12	.85	.05	T	.04	
COTTONWOOD	1.86		.03					.24	.12					.06	.16	.93	.05		.02	.03	.02			.08			.01	.05	T	.06		
COUNCIL	4.08	T	.20								.02	T		.24	.02	1.75	.20		.07	.04	.05	.10	.56	.38	.11		.10	.08		.16		
CROUCH 2 NNW	5.32	.19	.08				.25	.12				.04	T	.30	.35	2.17	.13		.05	.18	.11	.05	.17	.50			.18	.30		.15		
DEADWOOD DAM	4.89	.19	.13		.02	.15	.04		.22		.12	.07		.33	.16	1.39	.29	T	.05	.18	.08	.07	.07	.38	.10		.36	.40		.08	.01	
DEER FLAT DAM	1.98	.08				.05	T				T		T	.04	.14	.67				.18	.03	.09	.54	.03		.06	.03	.02		T	.02	
DEER POINT	2.80	*	.13			.09	T		T	T	T		T	.94	T	.70	.16			.05	.03	.03	.06	*	.11	.08	.05	.11		*	.26	
DIXIE	3.10	.09	.15	T		.25			T					.25	.25	.85	.37	T	T	T	.11		T	.32	.13		T	.15		.18	T	
DRIGGS	2.65				.10	.20	T								1.00	.20								.10	.40			.50			.15	
DUBOIS EXP STA	1.50	.09	.13			T	.02					.01	.02	.06	T	.20	.01		T	.13	T		.13	.48			.20	.02				
DUBOIS CAA AP	.86	.04	T			.01	T					.03	.02	.02	.03	.14	.04	T	.04	T	T	T	.20	.14		.03	.12	T		T	T	
ELK CITY	3.09		.12			*			.12					.21	T	1.11	.53	.12	.17	.06	.12	.03		.21	.08			.11	T	.06	.04	
ELK RIVER 1 S	5.62	.23	.11	.02	.16	.09		.27	.16					.38		.85	1.05	.28	.19	.07	.09	.03	.17	.23	.03	.10	.15	.23	.20	.47	.06	

See Reference Notes Following Station Index

DAILY PRECIPITATION

nble 3 Continued

IDAHO
JANUARY 1856

Station	Total	1	2	3	4	5	6	7	8	9	10	11	12	13	14	15	16	17	18	19	20	21	22	23	24	25	26	27	28	29	30	31
		Day of month																														
MMETT 2 E	2.93													.19	.41	1.35				.20			.22				.22	.05		.03	.06	
AIRFIELD RS	3.63	.08	.10			.23	.21		.01			.01		.20	.15	.77	.25			.12	.01	.08	.05	.73	.08	.11	.29	.12		.04	.09	
AIRYLAWN	3.18	.07				.13	T							.04	.45	.95	.08	.04		.23	.11	.11	.60	.22	T	.09	.02	.04			T	
ENN RS	3.56		.20			.04			.21					.32		1.08	.41	.13	.28					.52	.06			.10		.21		
ORT HALL IND AGENCY	2.84		.17			.23								.34	T	.55	.30		T	.07	.13	.01	.07	.30	T	.09	.10	.35	.01		.12	
ARDEN VALLEY RS	4.70	.20	.06			.18	.02		.02		T	.03	.20		.20	1.92	.18		T	.23	.18	.07	.06	.52	.06		.22	.22		.07	.06	
LENNS FERRY	3.85	.11	.20			.20	.49							.03	.30	1.05				.12	.05	.08	.55	.32	T	.20	T	T			.15	
OODING CAA AP	2.91	.13	.04			.17	T				T	T	T	.04	.41	.59			.02	.12	.14	.06	.52	.33	T	.09	.07	.05		.05	.08	T
RACE	1.53	T	.10											.06	.02	.22	.25			.03	.07	T	.07	.14		.01	.14	.39	.03			
RANO VIEW	1.77	.04				.20	.12								•	.30				.27		.12	.17	.27		•	.18				.10	
RANGEVILLE	2.16	.02	.08	T	.01			.14	.07					.21	.32	.88	T		.03	.07	.01		.02	.09	T		T	.14		.06	.01	
RASMERE	1.58	.14	.06	•	.06		•	.22						T	.26	.07	T			.10	.08	.08	.10	.07		.21	.06	.07	T			
RAY 6 NNW	2.90	T	.26			T			T					.20	T	.40	.33	.02		.07	.19		.12	.16	.03	.07	.05	.71	.13	.02	.14	
ROUSE	1.51		.06			.02	.14							.25						.03				.27			.74					
AILEY AP	2.19					•	.47						.09	.29	.01	.17	.09						.03	.55	.02	.07	.37	.03				
AMER 4 NW	.73	T	T			T						T	.01	T	T	.16	.05		.01	.04		T	.05	.22		T	.14	.04			.01	
AZELTON	2.86	.07	.10			.26	.01					.08	.05	.02	.10	.75	.21		T	.19	.03	.07	.11	.42	T	.09	.14	.15	T		.01	T
ILL CITY	4.01	.12	.06			.43	.25							.29	.12	.84	.77			T	T	.08	T	.85	.09	.09	.18	.22			.12	
OLLISTER	3.80	T	.11			.10						.03	.11	.17	.46	.86	.70		.06	.18	.17	.18	.27	.21	.02	.11	.08	.23	.03	T	.22	
OWE	.72					T							.08		T			T		T				.79			.35					
OAHO CITY	4.51	.14	.08			.30	.06		.09					.23	.12	1.28	.40		.03	.14	.09	.06	.11	.56	.08		.17	.32		.14	.11	
OAHO CITY 11 SW	7.26	.48	.03			.40	.11	.35	.10		T			.25	.35	2.08	.19	T	T	.24	.11	.05	.25	.96	.15	.05	.22	.56		.19	.14	
OAHO FALLS 6 NE	1.80					.25			T						T	.45	.34			.15	T		.10	.11		•	.05			.25	.10	
OAHO FALLS 16 SE	2.98	.01	.03			.46			.09			T		.36	.03	.28	.33				.30	T	.02	.17	.03	.07	.12	.43	.02	T	.23	
OAHO FALLS CAA AP	1.49	.05	T			.11	T		.01			T		.13	.06	.48	.05		.03	T	T	T	.07	.12	T	.07	.27	.01	T	T	.03	T
OAHO FALLS 42 NW WB R	.64				.01			.01				T	T	.02		.09		T	T	.02	.03		.21	.05		.52	.17		T	.01	T	
OAHO FALLS 46 W WB R	.80	T	T			.12			T			.08	.03	.01	.05	.08	.01			T	T	.01	.07	.09	T	.08	.13	.02	T	.01	.01	
RWIN 2 SE	2.07		.05						T					.20	T	.35	.26				.26		.05	.05			.05	.66		.03	.11	
SLAND PARK DAM	4.48	.14	.24			.18	.10							.49	.06	.59	.48			.39	.10		.18	.67			.24	.52		.10		
EROME	D2.76	.07	.06			.21	T						.05	.02	.02	.67	.21		T	.12	.02	.05	.15	.60	.01	.20	D.15	.10		D.05		
AMIAH 1 NE	-	-	-	-	-	-	-	-	-					T	.13	.47	.12	.03	.12	.08		T	.19	.03				.06	T	.05	.02	
ELLDGG	3.87	.01	.06	.04	.47	.70		T	.45	.02	T		T	.18	.20	.09	.35	.28		.07			.10	.18	.15	.01		.13	.12	.18	.08	
OOSKIA	2.29	T	.09					.12	.09					.29	T	.98	.14	T	.17	.03	.11	T		.18	T		T	.09	T	T	T	
UNA 2 NNE	1.68	.02				.07	T		T		T		T	.04	.22	.54	T		T	.08	.06	.07	.25	.15	T	.03	.07	T		T	.08	
EWISTON	2.92	.32		T	T			.03	.25					.18	.08	1.05	.66	.02	.04	.04	.15	.02	.03	.03	T		.13	.02	.02	.15		
EWISTON WB AP //R	2.56	T			T			.16	.11					.16	.35	1.15	.13		.02	.12	.01	.01	.02	T	T		.13	.01	.04	.12		
IFTON PUMPING STA	.93	.01	T											.02	.01	.15	.08			.01	.04		.01	.20		.06	.01	.33	T		T	
OMAN	3.99	.12					.42				T	.02			.28	.20	1.57			.18	.12	T	.13	.40			.29	.13		.06	.07	
ACKAY RS	1.14					.07	.06						.01	.15	.02	.31				T	.02		.01	.12		T	.33	.04				
ALAD	2.35	.06	.01											.04		T	.61	.15		.22	.07	.05	.09	.44	.01	.14	.05	.37		.04		
ALAD CAA AP	1.91	.02	.03											T	.07	.49			.10	.14	T	.01	.09	.40	T	.17	.14	.25	T	T	T	
AY RS	1.07					.03	T							.04	.06	.46	.25			.05	T		.03	.10			.04	T			.01	
C CALL	4.29	.12	.21						.21				.07		.10	1.90				.06	.40	.10	.40	.09	.10			.30		.20	.13	
C CAMMON	3.71		.61			.06								.47	T	.57	.23			.02	.13	T	T	.64	T	.18	T	.32	.26	.02	.10	
ERIDIAN 1 W	2.36	.04				.10					T		.01	.10	.12	.86	.03	T	T	.12	.06	.13	.28	.24	.04	.02	.04	.04		.05	.08	
INIDOKA OAM	2.70	.02	.14			.09						.04	T	.29	.20	.51	.21			.10	.08	.11	.09	.43		.02		.37	T		T	
ONTPELIER RS	1.86	.03	.06											T	.03	.31	.24	T		.05	.04		T	.16	.04	.03	.25	.50	.04	.02	.06	
OSCOW U OF I	3.51	.06	T	.04	.17	.03		.20						.19	.19	.92	.60	T	.11	T	.12	.06	.08	.13	.04		.22	.05	.17	.13		
OUNTAIN HOME 1 NE	3.44	.01				.27								.05	.17	1.07	.08		.20	.02	T	.02	.43	.20	.04	.03	.10	.03		T	.22	
ULLAN PASS CAA	6.02	.14	.33	.76	1.08			.31	.14		T	T		.31	.06	.60	.31	.04	.07	.04	T	.10	.19	.47	.37	.02	.22	.17	.19	.06	.04	
AMPA 2 NW	1.81	T	.01											.01	.01	.58	.29				.19	.08	.14	.38	.03		.03	T			.06	
EW MEADOWS RS	V12.25	.38	T						.11			.04		.11		•	1.69	.01	T	.11	.26	.31	.32	.30	.15			.15	.46	•	.62	
EZPERCE 2 E	2.26	T	.09			T		.24	.15					.21	.05	1.16	.03	T		.03	.05	T		.11			.07	.07	T	T		
AKLEY	1.70	.02	.25			.02						T	T	.02	.02	.14	.06		T	.19	.02	.11	T	.18		.15	.09	.43				
ASIOIAN 4 NNE	2.33	.01			.01		.47			.11				.19	.17	.45	.10	.05	.12	.01				.39	.08	.04	.08	.05				
LA 5 S	3.02	.16			T						.10				.11	1.52	.11		.01	.15	.03	.02	.28	.25			.08	.06		.14		
RDFINO	3.89	.22		.01	.07	.02		.35	.25					.29	.01	.76	.95	.07	.07	.03	.13	.02	.02	.18	.05	.14				.25		
ALISADES OAM	3.84	.02	.08			.19			.02					.31	T	.66	.64	.04		.04	.11		.12	.18	.08	.03	.22	.79	.04	.03	.24	
ARMA EXP STA	2.94		.14								.04			T	.31	.87	.04		.31	.22		.10	.72			T	.08				.11	
AUL 1 E	2.85		.11				.09					.02	.02	.12	.05		1.07			.07	.10			.63		T	.18	.35			.04	
AYETTE	2.59	.14	.12								.04			.05	.65	.44			.05	.18	T	.06	.59				.20	.03		.04	T	
IERCE RS	5.48	.09	.47	T	.10	.05			.40	.09				.29	.15	.72	.66	.34		.14	.14	.02	.09	.32	.30	T		.19	.37	.42	.11	.02
OCATELLO WB AP //R	2.92	T	.30			.09			.01			T	T	.36	.07	.62	T		T	.17	.04	.04	.08	.27	T	.27	.43	.05		.09	.03	T
ORTHILL	2.43	T	T	.89	.71	.07		.12				T	T	.07		.06		.10	.13	T			.05	.23				T	T			
OTLATCH	2.80	.03	.07	.08	.31			.07	.25					.06	.03	.74	.30		.03	.02		.04	.06	.09	.06		.09	.10	.21	.16		
RESTON SUG FACT 2 SE	2.44	.02	.01											.04		.67	.49	T		.06	.09		.09	.40		.07	T	.47		.03		
RIEST RIVER EXP STA	4.99	.10	.10	.88	1.15	.01	.01	.17	.06		.01		T	.34		.25	.66	.04	.11	.06		.02	.34	.35	.08			.20	T		.05	
ICHFIELD	3.10	.04	.08			.16							.08	.16	.15	.69	.12			.07	T	.18	.08	.61	.05	.12	.18	.11	T		.22	
IGGINS RS	2.04		.18	.02				T	.15					.39	.18	.50	.38	.06	.06	.04	.03	T			.33			.01			.01	
IRIE 12 ESE	3.12					.27						T		.29	T	1.00	.27	T	T	.28	.08	T	.17	.10	.02	.15	.17	.10		.04	.18	
UPERT	2.49		.15			T	.39					.02	.02	.16	.10	.46	.32			.02	.09	.04	.02	.44	T	T	.09	.38	.06		.03	
AINT ANTHONY	2.98	.03	.03			.02	T		T			T	.02	.04	T	.61	.47	T	.03	.36	.04	T	.15	.45	.03	.06	.44	.13		.02	T	.05
AINT MARIES	4.07	.26	.18	.30	.59			.19	.24					.29	.06	.47	.56		.10	T	.01	.03	.23	.12	.04		.04	.08	.16	.12	T	
ALMON	1.72		.04		T	.05			.08					.10	.24	.76	T	.04	.10	.14	T			.07			.06	.03		.01		
ANDPOINT EXP STA	D5.02	.12	.06	.70	1.43			.16	.11	T				.36		.09	.57	.08	.15	.05		T	.38	.25	.07			D.43	.01			
HOSHONE	2.73	.07	.06			.15	T						.06	.20	.35	.59	.28			.14	T	.07	.08	.64	T	.14	.08	.05			.07	
PENCER RS	2.02	.07	.05			T	.20		T				T	.35	T	.18	.10	.01	.03	.07	T	.20		.56	T	T	.20	T			T	
PRINGFIELD 1 SE	2.88	T	.21			.06			T			T		.20	.10	.42	.21			.04	.15	T	.17	.29	T	.32	.48				.23	
TIBNITE	6.20	.08	.28		.70	.55	.01		.15	.11	.02	.06		.08	.22	.86	.93	.05		.15	.14	.02	.13	.39	.36	T		.63	.13	T	.15	
TREVELL	1.32	T	T									T		.08	T	.11	.24			.15	.12	.08	T	.08		.14	.07	.25			T	
UGAR	1.93	T	.02			T							T			.32	.13	.09	T	.28		T	.39	T		T	.41	.29	T		T	
UN VALLEY	2.34	T	.03			.20	.15		.02			.12	T	.25	.05	.27	.14			T	T	T	T	.43	T	T	.60	.08	T	-		
WAN FALLS PH	1.43	T				.03									.03	.38				.16	.03	.08	.20	.10		.08	.04				.30	
ETONIA EXP STA	2.10	T				T				.02		T		T		T	1.01	T	T	.27	.12	T	T	.13	.01		T	.32		.05	.17	
HREE CREEK	1.89	.04	.03			T			.05					T	.09	•	.20			.42	.09	.17	.30	•	.07	.14	.20	.09	T	T		
WIN FALLS 2 NNE	2.53	.08	.03			.20	T					.01	.06	.02	.19	.68	.20		T	.21	.02	.08	.18	.33	T	.13	.04	.07	T	T	T	
WIN FALLS 3 SE	2.43		.10				.19					.03		.05	.12	.32	.66	T		.10	.20	.10	.14	.22	T	T	.09	.11		T	T	
ALLACE	4.95	.18	.10	.50	1.66	•		.42	.13	T				.34		.20	.56	T	.16	T		T	.18	.09	T		.07	.25	.07	.04	T	
ALLACE WOODLAND PARK	4.03		.06	.25	.77	.97		T	.37	.02				.04	.16	.10	.33	.21					.07	.01	.32	.03		.03	.12	.14	.03	
EISER 1 S	2.80	.20	.15								T			.03	.30	.81	.02			.25	.35	.33	.35	.34	T		.19			.08		
INCHESTER 1 SE	D2.33	.02						.52						.16	.50	.40				.03	.10			.12			.07	.08		D.20	.13	

See reference notes following Station Index.

DAILY TEMPERATURES

Station		Day Of Month 1	2	3	4	5	6	7	8	9	10	11	12	13	14	15	16	17	18	19	20	21	22	23	24	25	26	27	28	29	30	31	Average
ABERDEEN EXP STA	MAX	35	34	38	44	43	35	49	43	40	47	41	41	43	33	38	41	37	35	35	37	35	39	38	34	29	33	33	28	23	21	14	36.
	MIN	19	24	11	25	34	25	23	30	22	26	28	28	28	28	30	32	30	23	26	27	28	28	32	21	16	14	25	-2	-11	13	-20	21.
AMERICAN FALLS 1 NW	MAX	36	36	41	47	47	35	50	48	39	42	38	39	45	38	43	43	38	37	36	31	35	40	39	33	31	41	40	29	26	24	16	37.
	MIN	20	24	16	31	34	26	25	32	23	28	29	29	31	28	41	34	31	24	27	27	28	31	33	24	17	17	28	10	1	15	-7	24.
ANDERSON DAM	MAX	32	39	36	36	45	42	42	43	36	40	47	43	40	35	36	42	41	35	37	37	40	39	40	37	26	31	33	27	21	21	14	35.
	MIN	23	24	22	31	32	32	25	28	21	28	34	30	34	26	28	34	30	24	20	27	30	33	30	20	9	12	23	1	3	7	-8	23.
ARCO	MAX	32	40	35	39	41	41	44	35	36	42	41	36	38	35	32	40	34	31	32	39	34	45	31	22	30	33	23	11	23	12	14	32.
	MIN	7	15	9	18	30	22	25	10	9	18	25	25	27	18	20	25	12	10	12	24	26	23	10	-4	-5	2	10	-14	-11	-20	-18	11.
ARROWROCK DAM	MAX	33	35	36	44	49	41	46	51	35	38	39	41	41	41	35	44	39	38	37	32	33	38	40	39	31	27	38	34	18	21	20	36.
	MIN	26	25	24	32	33	31	32	33	26	29	32	29	29	28	28	33	30	26	27	28	25	31	33	27	15	16	21	4	3	8	-7	24.
ASHTDN 1 S	MAX	33	32	34	34	36	39	41	36	34	36	40	37	37	34	36	34	33	34	28	24	30	34	31	28	33	34	29	30	21	15	7	31.
	MIN	23	21	10	18	26	28	28	25	21	21	10	21	24	26	30	28	24	21	20	10	10	25	20	10	19	24	21	21	4	1	-23	18.
AVERY RS	MAX	31	34	42	38	45	41	41	40	38	38	45	43	35	36	35	36	36	35	36	38	41	48	38	34	37	26	30	30	27	27	25	36.
	MIN	20	20	25	32	31	24	31	34	20	24	30	25	30	24	34	35	32	25	25	30	35	36	44	25	13	5	20	16	20	10	-8	24.
BAYVIEW MDOEL BASIN	MAX	30	30	37	43	45		37	45	36	38	37	39	38	36	35	36	37	38	35	36	38	36	39	40	35	32		26	26	24	25	35.
	MIN	14	20	20	33	33		30	31	22	24	26	29	29	17	20	28	30	28	24	25	29	31	33	26	4	7		14	7	2	-11	21.
BIG CREEK 1S	MAX	31	37	37	40	37	38	40	39	33	31	39	28	35	33	34	35	38	34	28	34	33	38	38	31	15	14	28	23	21	20	15	31.
	MIN	8	15	14	28	21	10	11	14	-13	4	15	10	18	-6	18	25	20	2	-6	18	16	21	21	9	-26	-24	4	-23	-8	-5	-41	5.
BLACKFOOT	MAX	35	34	45	47	46	45	53	47	44	49	43	42	43	42	39	40	36	38	35	33	38	39	38	33	28	36	35	29	25	22	12	37.
	MIN	24	28	23	28	30	25	28	29	21	27	30	30	31	30	28	32	30	22	28	26	27	30	31	24	12	15	28	7	1	10	-16	23.
BLISS	MAX	35	40	40	43	44	47	52	47	42	45	53	50	44	38	38	43	44	41	38	37	39	43	43	38	35	36	36	30	29	27	20	39.
	MIN	22	25	25	35	29	32	34	34	32	34	34	30	36	28	32	33	31	27	28	31	32	34	32	25	23	19	23	-1	2	17	-10	26.
BOISE W8 AP	MAX	39	43	48	57	45	53	57	46	43	42	45	43	48	39	46	43	43	42	34	36	40	44	44	37	28	39	34	27	28	24	20	40.
	MIN	30	27	32	43	34	34	42	31	32	31	27	30	29	31	34	37	29	30	28	30	30	37	27	26	19	13	12	11	9	-3	-5	26.
BONNERS FERRY 1 SW	MAX	24	28	37	42	41	41	39	40	35	39	38	38	38	38	31	30	40	35	35	35	35	37	41	37	32	20	27	24	21	20	20	33.
	MIN	18	12	25	33	29	27	33	31	19	25	26	27	30	23	26	25	27	26	20	23	25	30	32	27	13	-2	18	4	-7	-5	-4	20.
BUHL	MAX	37	43	40	52	49	48	56	50	39	43	48	48	46	42	45	45	43	40	40	47	37	43	43	38	33	43	36	35	31	28	20	41.
	MIN	27	28	24	35	35	31	32	31	29	30	34	31	33	31	31	33	31	30	27	30	30	34	32	26	22	17	28	13	10	17	0	27.
BURKE 2 NNE	MAX	30	29	35	34	35	33	39	32	30	35	37	34	34	31	32	34	33	33	33	38	35	37	35	30	24	19	23	21	20	16	13	30.
	MIN	14	14	27	32	27	21	27	27	13	19	28	24	27	16	25	28	27	18	21	26	27	31	28	20	17	5	16	13	12	5	-9	20.
BURLEY	MAX	43	42	43	45	50	40	45	56	43	40	44	45	43	48	43	46	42	43	42	36	38	39	46	40	35	25	42	39	35	32	24	41.
	MIN	23	28	15	23	38	30	26	27	27	28	32	31	31	28	29	34	31	28	29	29	30	31	38	25	21	17	19	6	5	9	-2	24.
BURLEY CAA AP	MAX	41	42	42	48	45	45	55	43	40	44	43	41	47	35	46	45	40	39	36	37	35	44	40	34	27	43	37	31	29	23	14	39.
	MIN	22	10	10	37	32	26	25	27	27	30	32	28	28	28	31	32	27	27	28	30	30	33	27	24	20	16	17	-1	1	-5	-17	22.
CALDWELL	MAX	38	45	41	58	52	51	56	52	43	42	43	39	46	36	44	45	45	45	42	35	38	43	47	43	36	36	36	36	32	31	25	42.
	MIN	27	25	32	32	36	30	38	33	32	28	23	28	30	28	33	31	26	25	26	29	29	34	32	28	20	15	21	10	13	10	-5	25.
CAMBRIDGE	MAX	32	43	38	38	43	35	46	44	33	35	35	38	44	45	40	39	38	33	30	34	37	37	44	34	27	20	36	26	24	19	8	34.
	MIN	9	24	17	22	26	16	10	20	12	19	19	17	27	21	28	28	17	20	12	23	23	29	28	14	-8	-5	12	-9	-8	-6	-29	13.
CASCADE 1 NW	MAX	30	34	37	43	43	38	42	41	31	35	35	28	36	29	36	41	35	34	32	31	36	37	36	30	28	29	31	26	25	23	14	33.
	MIN	19	26	20	25	30	25	31	26	7	22	26	17	22	14	24	29	21	15	12	20	25	30	27	19	-8	-2	22	-14	4	-3	-30	16.
CHALLIS	MAX	28	31	41	46	45	34	45	38	30	31	39	32	38	30	31	37	33	27	23	30	31	34	42	24	16	10	25	24	14	16	8	30.
	MIN	4	5	13	23	29	18	16	26	10	19	25	18	20	13	20	19	20	5	8	17	15	21	21	4	-6	-8	-2	-8	-10	-5	-22	10.
CHILLY BARTDN FLAT	MAX	28	37	35	43	40	31	36	36	27	39	43	36	37	37	31	35	31	27	25	27	32	33	31	22	13	20	26	22	10	10	5	29.
	MIN	2	9	6	24	28	17	2	12	0	6	9	7	20	17	19	20	2	-9	4	15	17	19	21	-16	-18	-18	-2	-24	-26	-10	-32	3.
CLARK FORK 1 ENE	MAX	27	38	43	42	48	48	48	38	38	41	40	41	43	35	36	33	38	36	35	42	35	41	42	38	35	29	28	27	25	22	21	36.
	MIN	15	18	31	33	33	33	34	29	26	26	28	25	23	15	28	28	30	18	21	28	23	32	32	25	9	1	16	14	10	-1	-10	21.
CLIFFS	MAX	39	37	41	43	39	40				45	46	40	37	41	41	41	41	37	39	38	36	35	32	35	34	33	33	28	22	15	20	36.
	MIN	20	12	27	28	31	21					26	26	18	26	30	20	23	22	19	30	32	28	14	6	15	15	6	-6	5	-18	-12	17.
COBALT BLACKBIRD MINE	MAX		27	25	35	36	30	32	39	28	36	33	30	27	30	28	33	30	26	28	22	31	28	33	26	20	15	20	22	11	16	7	26.
	MIN		1	10	15	20	7	9	17	4	8	17	9	9	2	10	19	15	5	5	3	11	14	14	1	-10	-10	-6	-10	-10	-7	-24	4.
COEUR D ALENE RS	MAX	33	38	44	47	50	53	49	34	38	36	42	39	37	36	34	38	40	36	36	40	35	43	38	37	39	35	26	26	25	23	24	37.
	MIN	19	31	33	32	32	30	32	32	17	29	28	29	28	23	28	29	34	26	29	31	31	33	29	29	15	10	20	19	10	-7	-12	24.
CONDA	MAX	40	32	33	43	45	44	44	49	36	43	44	40	45	45	37	39	34	30	39	33	35	33	36	37	30	30	40	30	34	22	16	36.
	MIN	4	7	3	12	29	24	23	26	14	20	20	21	27	27	21	29	23	10	16	19	15	16	29	20	8	9	20	-5	-8	4	-22	14.
COTTONWOOD	MAX	38	39	42	45	45	44	46	38	37	39	46	43	40	30	38	38	37	38	34	37	36	42	38	36	26	24	26	25	22	18	16	35.
	MIN	10	18	30	36	25	26	30	26	13	24	32	25	29	20	26	30	22	20	17	28	29	30	23	16	7	3	14	6	12	-4	-11	19.
COUNCIL	MAX	38	40	33	40	42	44	45	40	39	36	44	44	42	32	36	44	42	35	33	35	38	38	42	35	30	26	35	30	28	26	17	36.
	MIN	30	33	20	30	33	33	22	33	21	22	26	22	30	25	30	33	24	23	16	28	33	33	32	25	12	2	23	-6	0	-4	-20	21.
DEADWOOD DAM	MAX	35	34	32	40	40	38	36	35	31	31	37	37	35	28	31	36	35	34	27	31	35	37	35	33	26	16	26	24	27	23	13	31.
	MIN	10	22	5	21	27	18	6	21	-5	15	24	9	25	6	19	28	18	6	1	18	24	27	26	13	-20	2	14	-19	-1	-7	-36	10.
DEER FLAT DAM	MAX	38	48	42	60	54	50	54	52	43	41	44	40	45	43	43	45	45	43	39	35	37	42	46	40	34	35	38	35	32	31	18	41.
	MIN	27	22	34	36	37	32	39	32	35	28	24	25	32	27	33	32	28	26	26	28	25	34	33	29	20	15	19	10	13	14	-2	26.
DEER POINT	MAX	25	24	36	38	34	28	35	35	34	35	36	34	35	28	36	37	30	28	28	28	26	32	30	24	20	23	21	15	12	10	12	28.
	MIN	14	17	18	27	22	22	8	6	15	27	28	29	18	12	27	21	17	17	14	23	22	24	16	11	7	9	12	3	4	1	-5	15.
DIXIE	MAX	28	35	34	38	37	40	43	36	39	38	44	37	31	25	35	35	32	32	29	39	39	38	32	28	27	19	24	22	20	14	12	31.
	MIN	1	13	5	30	12	8	13	10	-11	7	6	2	2	-7	23	29	19	-1	-9	21	18	20	23	0	-25	-28	-1	-19	-4	-15	-40	3.
DRIGGS	MAX	39	34	35	37	34	35	37	37	38	40	38	36	36	34	34	33	33	30	34	34	35	34	35	34	31	33	36	33	33	34	38	35.
	MIN	8	7	5	20	19	20	22	24	22	20	20	20	19	15	14	12	10	20	22	19	22	20	20	14	12	12	20	8	5	3	-27	14.
DUBOIS EXP STA	MAX	34	31	34	40	38	43	41	35	40	40	39	45	37	33	31	36	27	28	27	28	33	33	33	27	19	27	27	25	15	16	10	31.
	MIN	19	17	17	22	29	29	19	24	15	25	32	30	30	18	24	25	19	23	16	23	23	26	27	3	2	13	23	3	-4	-4	-13	17.
DUBOIS CAA AP	MAX	30	36	36	45	38	44	45	36	43	49	39	46	39	31	32	37	30	30	30	31	38	34	37	22	22	28	30	15	15	20	13	32.
	MIN	20	19	17	20	32	24	20	18	16	28	31	30	23	22	25	19	23	24	18	23	27	28	9	3	4	14	4	-3	-9	-8	-15	16.
ELK CITY	MAX	38	38	41							43	42	47	35	31	36	36	38	32	31	41	40	41	37	34	21	27	26	22	26	19	17	33.
	MIN	-8	12	22						-2	12	23	19	13	-1	29	32	23	11	10	23	27	27	27	0	-20	-25	-6	-16	10	-6	-35	7.
ELK RIVER 1 S	MAX	30	39	40	39	47	48	40	38	40	38	49	44	37	36	36	35	37	34	35	40	37	46	39	35	34	29	25	25	24	19	21	36.
	MIN	7	24	32	33	27	20	31	30	11	22	22	16	22	15	31	32	29	19	22	30	30	32	32	24	8	-2	20	10	16	6	-21	20.
EMMETT 2 E	MAX	41	47	43	57	55	52	58	55	42	41	41	36	45	39	38	43	45	41	39			45	45	43	40	38	39	31	32	29	19	42.
	MIN	30	30	31	35	40	34	48	36	29	29	24	25	30	30	32	33	30	28	27			30	33	28	23	18	22	9	9	4	-9	26.

See reference notes following Station Index.

DAILY TEMPERATURES

Station		Day Of Month 1	2	3	4	5	6	7	8	9	10	11	12	13	14	15	16	17	18	19	20	21	22	23	24	25	26	27	28	29	30	31	Average
FAIRFIELD RS	MAX	30	35	36	35	39	36	40	36	37	40	42	38	36	28	41	6	33	31	30	[illegible]	32	36	34	[illegible]	25	29	2[illegible]	[illegible]	15	16	9	31.6
	MIN	10	10	9	26	30	17	11	17	10	20	30	15	25	15	24	6	14	6	6	1[illegible]	22	27	21	-	-1[illegible]	-1[illegible]	17	-15	-17	-17	-35	9.9
FAIRYLAWN	MAX	40	39	45	49	43	44	59	44	42	42	50	50	45	40	45	45	45	41	39	36	39	4[illegible]	38	[illegible]	[illegible]	47	33	34	31	26	19	40.2
	MIN	20	19	29	32	32	22	38	24	26	30	28	28	24	24	37	[illegible]	25	17	24	[illegible]	31	32	[illegible]	[illegible]	19	[illegible]	18	[illegible]	6	5	-10	22.4
FENN RS	MAX	38	34	33	51	52	52	42	40	35	35	40	39	36	36	36	36	39	35	35	34	35	42	42	[illegible]	[illegible]	30	29	33	29	27	21	36.7
	MIN	23	31	29	31	30	25	25	32	[illegible]	26	29	27	28	29	31	32	32	29	21	30	[illegible]	32	33	[illegible]	21	14	20	25	20	15	- 3	26.2
FORT HALL IND AGENCY	MAX	35	36	45	47	45	37	52	48	44	48	43	40	43	35	40	43	37	[illegible]	36	33	36	39	38	37	31	39	40	30	24	23	17	38.0
	MIN	21	28	12	27	34	26	20	30	20	24	27	28	29	28	30	33	30	[illegible]	27	26	24	29	32	23	14	10	28	0	14	15	-25	22.1
GARDEN VALLEY RS	MAX	32	38	31	34	45	42	39	45	32	35	37	36	39	33	34	38	39	32	32	48	37	40	42	38	28	24	34	25	28	25	20	34.9
	MIN	21	24	19	27	32	28	24	30	19	23	31	27	30	25	28	32	27	20	25	27	31	32	32	23	5	14	17	0	1	2	-17	21.3
GLENNS FERRY	MAX	40	36	43	48	46	53	56	50	45	46	47	53	49	40	41	46	49	43	37	42	43	46	47	42	35	40	39	30	31	3[illegible]	21	42.4
	MIN	21	25	25	32	35	32	39	32	33	34	36	26	36	28	32	33	32	26	29	31	33	[illegible]	3[illegible]	26	24	15	23	1	4	14	- 4	26.6
GOODING CAA AP	MAX	34	38	39	44	44	46	50	43	41	47	51	47	42	32	38	4[illegible]	41	40	32	35	37	41	40	35	27	33	34	22	29	22	13	37.3
	MIN	22	23	24	33	33	31	32	29	30	34	34	33	29	28	31	31	26	25	26	29	31	[illegible]	27	22	20	16	13	4	4	1	- 7	24.1
GRACE	MAX	29	34	38	43	40	45	42	41	37	42	44	40	39	30	38	37	33	33	32	33	35	34	36	37	38	37	33	22	19	19	8	34.5
	MIN	7	11	4	33	30	18	14	14	10	16	19	24	26	23	29	26	25	17	19	24	20	20	2[illegible]	12	12	9	21	- 7	- 5	- 8	-19	15.1
GRAND VIEW	MAX	40	46	42	52	52	51	51	52	45	43	42	41	45	40	43	47	48	44	40	34	39	44	47	4[illegible]	40	38	44	36	30	28	25	42.3
	MIN	22	21	29	35	35	31	36	31	28	29	24	24	33	27	33	[illegible]	27	25	24	27	29	32	35	27	24	6	19	12	11	11	- 3	25.1
GRANGEVILLE	MAX	40	40	47	51	48	48	50	41	36	39	47	41	43	31	41	39	38	36	36	35	39	41	39	35	25	24	34	27	25	15	14	36.9
	MIN	12	16	28	36	28	30	29	22	16	26	28	24	25	21	26	30	23	22	20	27	29	31	23	17	10	6	6	5	10	- 8	-10	19.6
GRASMERE	MAX	41	37	42	49	42	45	47	44	41	44	46	49	41	38	46	42	39	40	37	38	36	39	35	30	28	40	34	27	27	23	16	38.2
	MIN	11	21	19	27	31	25	25	21	16	30	31	25	26	24	38	30	23	28	24	27	23	33	25	21	18	8	24	5	3	9	-16	21.1
GRAY 6 NNW	MAX	28	29	37	36																										23	6	
	MIN	- 1	11	- 8	12	28	13	6	19	2	15	16	25	22	13	23	[illegible]	24	10	15	19	11	23	2[illegible]	7	- 3	10	20	-18	- 9	4	-34	10.5
GROUSE	MAX	31	34	32	43	40	37	40	33	30	38	40	35	36	36	35	38	34	34	27	35	34	35	44	26	20	18	26	27	19	20	12	31.8
	MIN	3	1	- 2	15	30	20	10	1	10	18	15	12	25	8	13	18	4	5	- 6	2	15	15	17	-16	-10	-14	10	-21	-26	-18	-37	3.5
HAILEY AP	MAX	33	31	33	32	39	32	34	35	35	40	41	35	37	25	37	4[illegible]	35	34	29	35	35	35	41	29	20	22	30	25	1[illegible]	22	9	31.5
	MIN	6	5	10	22	25	14	14	17	18		28	24	24	13	21	1[illegible]	17	12	8	10	23	25	18	3	- 1	2	12	- 6	- 7	-13	-20	11.4
HAMER 4 NW	MAX	36	39	38	39	40	42	46	41	42	47	40	44	41	34	32	4[illegible]	33	32	31	31	36	35	41	31	25	27	33	25	18	24	14	34.7
	MIN	15	24	9	17	32	28	15	22	9	22	29	26	29	19	24	28	24	25	21	22	24	29	32	2	2	15	17	-12	-18	-17	-28	15.7
HAZELTON	MAX	36	42	39	42	45	43	53	47	39	43	44	41	47	34	42	45	41	39	36	35	35	40	40	35	31	41	35	32	29	25	16	38.5
	MIN	21	26	21	31	33	28	29	28	27	30	33	32	33	30	32	32	31	26	23	29	30	32	32	24	21	13	23	8	- 1	14	- 5	24.7
HILL CITY	MAX	33	36	33	34	39	32	32	36	34	38	42	35	35	28	40	38	33	32	31	33	37	33	32	26	21	26	28	22	15	17	9	31.0
	MIN	9	12	5	24	30	28	9	15	4	12	16	17	27	17	25	28	20	7	10	20	25	25	25	0	-14	-14		- 5	-20	3	-36	10.8
HOLLISTER	MAX	40	40	41	51	52	53	52	45	42	49	49	51	49	33	45	46	42	42	49	42	42	41	42	36	30	44	37	37	30	25	25	42.0
	MIN	21	22	28	38	33	26	35	26	25	28	31	29	31	23	31	32	31	26	25	31	30	30	31	25	20	13	22	7	5	16	- 3	24.8
IDAHO CITY	MAX	34	44	43	35	43	41	51	50	40	38	49	51	46	38	42	36	45	45	34	34	35	38	40	39	38	25	29	32	31	25	21	38.5
	MIN	13	20	12	23	29	19	15	22	8	18	23	15	25	18	27	29	21	12	5	25	29	29	29	15	- 5	2	12	-20	-13	-10	-29	13.5
IDAHO FALLS 6 NE	MAX	35	33	40	42	40	45	48	45	44	44	43	42		44	37	37	33	39	32	32	35	34	36	32	27	33	31	26	20	20	13	35.4
	MIN	24	28	23	27	23	31	25	29	18	25	30	30		28	29	31	28	23	26	25	21	24	32	22	4	11	25	3	- 4	3	-22	20.7
IDAHO FALLS CAA AP	MAX	35	33	46	43	39	47	51	41	44	43	42	40	41	35	33	36	31	36	30	30	39	37	35	31	23	33	32	24	21	19	7	34.7
	MIN	22	19	18	25	30	28	23	19	17	25	28	30	27	26	27	28	23	23	24	24	23	29	20	10	6	14	16	- 1	- 1	- 4	-24	18.5
IDAHO FALLS 42 NW WB	MAX	32	38	34	40	38	34	41	34	38	45	38	42	39	30	31	44	33	33	35	32	35	33	38	28	25	23	29	20	18	15	15	32.6
	MIN	15	13	6	16	31	20	15	13	7	20	19	27	23	22	24	21	22	23	15	19	21	27	12	0	- 3	11	9	-11	-18	-16	-30	12.0
IDAHO FALLS 46 W WB	MAX	34	34	37	39	39	42	46	34	37	41	38	38	39	30	29	40	30	33	32	29	37	35	37	27	20	25	29	21	19	18	9	32.2
	MIN	16	16	12	21	32	25	14	15	9	19	29	22	27	22	21	25	18	14	16	14	23	28	18	5	- 1	11	13	-15	-16	-20	-30	13.0
IRWIN 2 SE	MAX	34	39	38	46	43	43	36	37	33	36	35	42	40	35	36	38	34	32	31	31	33	39	41	33	26	31	34	30	32	22	14	34.6
	MIN	19	17	11	23	36	30	18	22	15	20	22	31	32	27	25	30	27	11	25	15	19	26	32	18	8	11	25	2	5	13	-10	19.5
ISLAND PARK DAM	MAX	33	28	29	40	32	39	38	23	30	43	41	44	41	29	29	35	30	29	25	25	32	31	33	27	18	22	25	20	11	14	9	29.2
	MIN	16	20	19	4	22	25	-11	12	-14	2	21	28	29	8	18	25	20	20	19	15	16	23	23	0	- 8	6	20	- 4	- 8	-18	-44	9.8
JEROME	MAX	36	39	40	47	50	44	57	52	40	48	49	52	45	37	44	46	40	40	44	37	40	43	42	36	32	34	35	33	31	27	20	40.6
	MIN	22	23	20	30	33	31	28	31	28	33	33	32	33	29	31	32	30	25	27	28	30	33	32	21	21	14	27	4	2	16	- 4	25.0
KELLOGG	MAX	25	27	39	46	44	50	54	42	35	38	36	41	45	37	35	35	36	38	35	35	41	37	42	43	34	36	26	26	26	26	23	36.5
	MIN	17	15	17	35	34	32	32	33	20	21	28	27	28	24	26	31	33	24	26	26	31	32	34	28	15	7	17	16	13	9	-11	23.2
KOOSKIA	MAX	26	35	36	51	46	43	42	41	38	48	37	36	40	35	36	36	39	34	35	40	40	45	50	44	36	30	30	30	32	29	23	37.5
	MIN	10	26	25	33	30	23	23	30	26	28	26	28	27	29	31	32	33	26	28	31	32	31	34	24	18	12	20	15	22	18	- 4	24.7
LANA 2 NNE	MAX	39	43	40	57	48	50	56	47	41	39	46	35	43	35	48	46	44	43	40	35	39	44	45	39	31	38	35	32	30	27	18	40.4
	MIN	27	24	31	39	36	31	38	31	30	31	22	23	30	26	33	34	27	28	29	30	29	34	35	25	19	10	23	11	11	8	-11	25.6
LEWISTON	MAX	34	39	44	47	47	54	49	48	44	40	49	40	48	40	39	42	47	42	40	42	43	50	50	45	42	37	36	29	32	25	15	41.3
	MIN	20	29	34	37	29	29	34	34	26	30	32	30	31	29	33	35	32	34	30	35	37	37	39	30	26	24	23	11	23	13	- 2	28.5
LEWISTON WB AP	MAX	33	37	45	48	46	57	47	43	39	40	45	42	46	35	37	40	43	39	36	41	43	49	48	43	39	26	33	27	28	26	15	39.2
	MIN	17	26	36	33	31	31	35	29	26	30	33	30	32	30	32	34	32	32	30	32	34	37	33	28	24	18	17	14	12	0	- 7	26.5
LIFTON PUMPING STA	MAX	26	35	27	35	46	42	38	44	31	33	35	37	38	37	42	37	32	33	32	35	32	36	38	31	23	30	38	26	21	20	13	33.0
	MIN	2	12	- 1	6	25	15	10	19	6	10	15	20	22	22	23	28	19	16	22	18	11	17	25	11	12	15	24	- 3	-15	10	-21	12.7
LOWMAN	MAX	30	27			42		41	39	37	30	37	41	40	37	31	34	37	32	30	35	41	40	39		28	29	28	25	25	22	15	33.0
	MIN	15	23					15	18	18	10	20	29	22	28	18	25	25	15	20	25	28	30	30		- 4	8	15	-12	0	- 3	-24	15.2
MACKAY RS	MAX	28	36	34	39	40	32	39	36	34	40	41	35	43	28	30	35	32	32	27	29	35	36	35	28	15	17	34	16	16	14	9	30.5
	MIN	3	17	4	18	30	19	3	9	0	16	26	18	27	15	21	28	16	2	5	10	21	20	22	- 3	- 4	- 4	1	- 9	-12	- 2	-19	9.6
MALAD	MAX	33	43	35	38	41	45	47	44	42	43	47	46	42	41	34	37	39	39	36	37	39	36	42	34	32	36	40	30	31	27	19	37.9
	MIN	17	17	14	26	32	24	20	27	19	24	28	30	31	32	28	30	33	26	24	28	28	31	31	17	21	13	28	4	2	7	- 6	22.1
MALAD CAA AP	MAX	32	40	30	38	42	41	39	40	38	40	42	42	40	33	36	40	39	38	33	39	42	36	39	31	30	36	37	27	25	26	19	35.8
	MIN	13	9	4	20	29	16	13	14	13	17	21	25	30	28	29	27	29	20	21	26	28	31	22	13	22	4	23	- 7	- 7	- 7	-13	16.5
MARY RS	MAX	26	35	33	46	41	36	46	40	34	32	42	31	38	27	32	41	32	24	22	32	32	34	39	28	10	9	22	15	12	19	5	29.5
	MIN	1	10	11	22	29	20	16	16	11	20	20	16	22	11	21	12	15	- 6	3	11	9	20	16	- 3	-16	- 9	- [illegible]	- 4	-12	- 7	-27	7.4
MCCALL	MAX	26	30	38	38	38	34	38	36	30	32	36	32	32	26	31	32	34	30	26	30	31	33	30	28	22	20	22	20	22	14	10	29.1
	MIN	17	21	15	30	24	25	20	24	5	20	26	12	26	10	24	29	22	19	1	20	22	28	26	12	- 8	-11	-14	4	- 2	- 6	-27	13.4
MCCAMMON	MAX	39	41	38	43	43	48	47	46	45	41	42	42	38	40	38	38	35	6	30	37	38	35	39	34	32	39	32	27	25	21	16	37.2
	MIN	21	19	11	23	20	19	19	18	20	20	22	28	32	22	27	27	32	21	26	26	28	3[illegible]	29	22	12	14	16	- 1	- 4	12	-14	19.3

See reference notes following Station Index.

DAILY TEMPERATURES

Station		Day Of Month 1	2	3	4	5	6	7	8	9	10	11	12	13	14	15	16	17	18	19	20	21	22	23	24	25	26	27	28	29	30	31	Average
MERIDIAN 1 W	MAX	39	44	42	58	50	52	59	51	42	38	42	41	44	44	46	44	44	44	43	35	39	45	45	41	35	38	35	31	30	28	18	41.5
	MIN	28	26	31	38	38	30	40	29	29	28	23	24	29	27	23	34	28	28	28	30	28	34	33	26	21	15	23	10	12	9	-9	25.6
MINIDOKA DAM	MAX	36	37	38	43	44	37	53	40	37	40	39	37	44	34	40	40	38	36	31	33	36	38	38	33	32	40	35	30	28	20	16	36.2
	MIN	24	28	17	32	32	26	29	31	28	30	32	30	32	27	29	28	29	26	26	27	29	31	34	21	23	17	27	7	6	16	-6	24.8
MONTPELIER RS	MAX	30	29	37	28	45	42	41	40	38	34	32	39	44	42	36	41	35	32	36	37	38	35	40	42	35	32	36	32	23	20	18	35.1
	MIN	0	8	-3	2	13	20	9	12	6	7	8	16	22	21	23	29	23	19	19	19	10	15	24	12	10	15	15	-4	-14	5	-23	10.9
MOSCOW U OF I	MAX	36	34	42	47	45	48	37	37	37	42	49	46	49	34	36	39	34	37	37	41	37	43	40	35	38	31	24	25	23	18	17	36.7
	MIN	21	23	33	36	31	34	29	21	23	32	37	34	32	27	30	34	29	30	26	31	32	35	30	27	20	16	15	12	12	0	-10	25.2
MOUNTAIN HOME 1 NE	MAX	37	42	42	50	48	44	54	45	41	42	48	50	45	37	47	45	44	41	38	41	40	44	43	37	30	39	37	33	33	31	24	41.0
	MIN	25	19	25	35	35	38	34	32	27	33	32	30	36	27	32	35	30	27	28	30	31	37	33	17	23	9	28	5	8	13	-14	25.8
MULLAN PASS CAA	MAX	24	25	28	30	28	32	34	26	28	32	36	33	32	20	28	27	24	26	23	28	28	31	27	18	15	11	14	13	12	3	2	23.8
	MIN	17	16	23	23	22	20	21	17	14	25	28	25	18	15	17	23	20	20	18	21	21	25	16	11	8	3	3	4	2	-5	-7	15.6
NAMPA 2 NW	MAX	42	40	46	44	58	46	52	60	50	42	42	45	36	45	38	46	45	47	45	34	35	40	44	45	41	28	35	38	34	33	25	42.0
	MIN	26	25	24	32	37	31	31	35	32	29	25	25	27	27	30	33	28	27	28	29	29	31	34	29	22	15	20	12	12	10	-6	25.5
NEW MEADOWS RS	MAX		34	34	34	44	45	46	45	34	27	34	33	36	37		38	36	39	31	27	34	36	37	38	34	9	32	30		24	21	33.9
	MIN		6	19	19	27	21	30	32	10	3	21	19	19	15		23	21	9	9	14	24	29	32	14	-12	-17	-5	-16		-14	-36	11.3
NEZPERCE 2 E	MAX	30	36	39	45	45	45	45	35	35	36	44	43	37	30	35	37	35	33	34	35	36	38	39	34	27	22	27	23	21	18	14	34.0
	MIN	11	17	33	35	29	32	32	23	17	25	32	27	27	20	28	31	26	22	20	29	27	31	23	18	10	7	13	11	9	3	-8	21.3
OAKLEY	MAX	39	42	42	50	43	46	52	45	43	50	46	51	46	37	46	46	44	42	36	42	40	45	41	33	33	43	37	32	34	26	15	40.9
	MIN	23	17	26	34	33	31	28	25	27	33	31	31	32	27	35	34	30	26	29	30	29	35	31	21	21	8	22	2	9	5	-5	24.5
OBSIDIAN 4 NNE	MAX	28	21	27	38	37	36	34	34	29	35	35	41	41	26	37	33	28	25	35	34	41	28	36	26	10	25	23	18	19	21	11	29.4
	MIN	-5	10	8	7	23	24	3	16	5	5	-5	20	6	-1	18	4	-1	-4	11	12	18	8	6	-10	-23	-7	-5	-23	-12	-21	-35	1.7
OLA 5 S	MAX	35	33	35	39	45	52	49	52	42	38	45	45	41	39	36	40	41	40	39	36	37	39	43	39	34	33	34	35	29	32	11	38.3
	MIN	23	19	24	24	22	27	29	36	36	28	26	27	28	29	28	33	27	25	30	30	20	32	33	26	12	20	15	0	5	-8	-20	22.1
OROFINO	MAX	28	42	37	43	39	39	36	42	42	40	50	44	39	36	35	39	41	35	37	45	47	45	55	44	41	29	31	29	27	26	23	38.3
	MIN	12	25	29	32	29	25	26	32	26	28	28	27	28	27	30	31	31	27	30	31	33	33	33	26	19	14	19	15	20	11	-6	24.9
PALISADES DAM	MAX	33	39	42	36	45	39	36	36	32	35	35	40	38	36	35	37	32	32	32	31	33	34	38	33	26	33	35	27	19	24	11	33.4
	MIN	14	22	7	19	30	28	14	19	11	18	20	30	32	20	24	30	26	18	25	22	20	26	31	17	5	16	25	0	3	11	-14	18.4
PARMA EXP STA	MAX	39	39	43	58	55	54	55	48	36	37	43	39	46	42	38	45	47	41	38	35	37	40	46	42	37	34	36	33	27	26	23	40.6
	MIN	26	23	26	30	42	30	37	32	29	28	24	23	32	28	33	32	27	26	24	28	25	31	31	25	19	18	15	8	8	7	-6	24.5
PAUL 1 E	MAX	41	41	43	45	50	39	45	56	43	39	44	43	41	48	37	45	41	40	39	33	35	40	41	40	35	25	42	46	40	36	21	40.5
	MIN	23	26	18	25	36	29	27	26	25	28	31	31	33	28	28	32	30	27	27	28	28	30	30	25	21	16	18	-7	-8	-4	-5	22.6
PAYETTE	MAX	40	38	40	43	47	44	51	48	39	38	35	38	46	39	36	42	39	38	36	35	37	38	46	40	37	31	32	30	27	28	25	38.2
	MIN	24	27	26	29	34	34	34	35	28	27	27	26	32	29	32	30	23	23	27	31	31	33	31	24	19	19	15	1	1	4	-10	24.1
PIERCE RS	MAX	23	26	35	33	38	37	35	31	35	30	34	38	36	35	35	34	34	35	32	33	40	35	38	40	35	32	32	24	25	25	15	32.6
	MIN	4	14	14	23	21	11	15	21	4	4	19	10	11	13	17	19	30	17	18	18	29	29	29	17	3	-6	-6	5	0	9	-21	12.6
POCATELLO WB AP	MAX	37	36	40	47	43	39	52	48	40	44	42	40	45	35	44	43	36	35	35	32	36	40	39	33	24	40	33	25	25	22	8	36.7
	MIN	21	16	9	32	30	23	23	22	21	25	28	28	29	28	33	32	27	23	27	26	27	30	27	22	15	12	19	0	-3	7	-21	20.6
PORTHILL	MAX	23	28	38	36	36	38	40	42	34	36	34	34	37	35	34	34	33	34	34	34	33	35	41	36	33	21	30	23	20	14	15	32.1
	MIN	9	15	24	30	32	28	32	30	17	24	24	24	30	25	25	22	24	27	22	21	23	28	30	24	6	-1	16	-1	0	0	-7	19.5
POTLATCH	MAX	33	36	43	48	46	49	48	34	38	41	50	48	42	34	36	40	36	42	38	38	38	43	48	49	36	28	26	24	22	15	15	37.5
	MIN	19	12	33	35	28	33	29	22	12	29	32	24	31	24	30	32	28	28	24	31	30	33	31	25	17	13	13	4	5	-11	-18	21.9
PRESTON SUG FACT 2 SE	MAX	35	36	33	41	46	46	45	44	39	43	42	41	43	41	45	45	38	37	37	38	38	37	40	39	32	38	43	30	28	29	26	38.5
	MIN	15	12	9	18	34	23	20	23	18	22	23	28	32	29	30	34	30	28	26	30	27	32	32	25	22	15	27	0	-4	14	-11	21.4
PRIEST RIVER EXP STA	MAX	25	30	34	40	39	39	38	34	32	39	42	34	34	33	30	33	35	32	34	35	34	35	38	32	32	26	26	22	22	20	20	32.2
	MIN	11	22	27	32	31	28	32	28	14	26	28	29	28	15	25	27	31	25	28	27	26	30	32	26	8	-3	17	11	-11	-6	-17	20.2
RICHFIELD	MAX	32	38	35	37	40	41	44	38	41	45	44	41	39	32	35	40	37	35	33	32	34	35	37	32	23	28	33	28	23	18	13	34.3
	MIN	18	20	17	30	33	27	28	28	25	30	32	29	32	25	28	29	25	23	23	26	29	30	32	17	10	13	23	-2	-7	10	-15	21.5
RIGGINS RS	MAX	37	42	43	57	54	55	55	47	44	45	51	50	46	47	38	41	46		42	40	44	48		49	40	30	36	34		32	27	43.6
	MIN	29	27	34	39	32	38	39	36	29	34	33	32	36	27	32	34	33		28	31	33	36		28	15	17	23	20		20	4	29.3
RUPERT	MAX	44	41	42	44	50	40	43	54	41	40	44	42	42	49	39	46	42	40	43	33	36	36	42	40	34	25	42	35	24	29	23	39.5
	MIN	21	26	14	25	36	27	25	25	29	28	32	30	32	28	28	32	29	24	27	28	29	30	34	23	21	15	18	8	1	11	-1	23.7
SAINT ANTHONY	MAX	32	33	37	39	40	43	49	37	44	48	42	44	40	33	32	34	33	35	33	34	36	35	35	32	24	32	32	27	17	30	10	34.6
	MIN	24	26	13	19	30	30	21	23	15	24	30	32	30	25	26	31	28	24	25	22	11	26	30	6	-4	16	24	3	-5	0	-28	18.6
SAINT MARIES	MAX	28	36	42	44	47	51	45	43	40	48	49	42	38	37	35	37	38	36	39	41	39	44	41	39	36	25	26	28	23	20	16	37.2
	MIN	12	19	32	34	29	27	29	27	18	24	26	24	25	23	28	31	31	25	28	30	30	31	31	27	16	5	20	15	5	2	-13	22.3
SALMON	MAX	26	39	38	50	47	47	51	45	41	34	42	31	44	30	31	39	40	25	26	29	32	34	40	27	7	8	20	11	18	15	1	31.2
	MIN	9	9	10	28	31	23	20	20	15	20	21	27	20	13	24	23	22	0	7	18	7	19	17	1	-20	-17	-8	-12	-8	-19	-31	9.3
SANDPOINT EXP STA	MAX	25	32	36	41	42	43	40	35	32	39	38	38	35	35	32	30	35	34	35	36	34	36	39	33	28	24	25	21	28	22	16	32.9
	MIN	18	24	30	32	33	31	34	31	22	29	30	28	32	17	28	25	29	23	27	26	31	31	33	25	7	12	19	9	9	-4	-9	23.0
SHOSHONE	MAX	33	39	37	38	44	44	49	41	41	46	48	43	41	34	37	41	38	37	36	34	37	37	39	35	30	30	34	30	29	23	13	36.7
	MIN	18	19	19	31	33	29	29	31	26	32	33	30	32	27	29	31	28	24	25	28	30	30	32	19	15	15	20	-4	-1	12	-7	23.1
SPENCER RS	MAX	33	30	35	37	35	35	41	30	40	45	39	39	35	32	30	35	29	27	28	31	28	35	32	26	15	25	24	24	10	14	6	29.8
	MIN	18	18	16	19	25	29	5	10	3	12	27	29	30	9	21	27	14	22	10	20	20	19	25	-6	-7	6	20	-13	-18	-12	-19	12.2
SPRINGFIELD 1 SE	MAX	34	36	43	44	42	44	51	44	46	52	43	43	42	33	39	40	35	37	34	34	37	36	40	35	27	30	34	27	22	20	11	36.6
	MIN	21	25	11	24	32	28	22	30	20	26	27	28	30	27	31	32	30	22	26	25	28	29	29	22	14	12	24	-1	-8	-6	-22	20.6
STIBNITE	MAX	30	27	30	35	37	32	39	37	30	39	37	44	44	34	29	35	35	29	27	23	33	32	35	27	27	19	25	22	18	16	12	30.3
	MIN	12	18	9	26	22	11	10	23	4	9	17	14	16	3	14	24	17	9	1	3	20	25	24	10	-8	-7	3	-9	-6	-5	-20	9.3
STREVELL	MAX	33	39	35	44	43	47	46	44	40	50	43	44	42	32	35	39	38	35	33	32	34	35	37	30	31	40	39	27	26	18	11	36.2
	MIN	23	23	28	31	33	29	28	29	27	34	31	27	28	25	28	30	30	24	21	28	27	27	29	11	14	10	22	-3	-1	0	-15	21.6
SUGAR	MAX	35	34	36	41	43	44	51	44	41	43	41	42	41	34	32	35	32	32	31	31	34	35	36	33	27	32	32	26	19	17	13	34.4
	MIN	23	25	14	21	33	28	20	24	11	24	29	31	31	26	26	30	27	25	26	23	13	29	32	19	-4	14	24	8	1	-1	-28	19.5
SUN VALLEY	MAX	39	29	30	36	35	32	32	29	30	39	42	40	37	34	37	36	34	35	29	32	33	34	35	32	28	21	26	23	19	17	12	31.2
	MIN	-3	3	-3	22	26	17	-2	3	-8	19	30	12	17	4	19	16	1	-4	-4	5	10	19	18	-10	-20	-7	12	-26	-26	-16	-38	2.8
SWAN FALLS PH	MAX	40	48	43	55	55	53	58	53	44	43	51	47	46	44	43	47	49	44	42	35	38	43	47	41	39	38	42	38	34	32	23	43.7
	MIN	27	20	32	37	38	33	37	35	34	34	31	27	34	32	35	37	32	31	29	31	31	35	34	31	26	18	29	17	17	15	0	29.0
TETONIA EXP STA	MAX	31	32	37	43	42	42	42	41	41	43	38	40	38	29	35	37	30	30	27	28	33	34	33	27	23	33	30	21	20	17	11	32.5
	MIN	8	10	9	26	30	17	19	11	7	19	20	23	21	14	22	19	20	15	20	15	19	24	22	11	-3	9	16	-2	-8	4	-26	13.3

See reference notes following Station Index.

DAILY TEMPERATURES

Station		Day Of Month 1	2	3	4	5	6	7	8	9	10	11	12	13	14	15	16	17	18	19	20	21	22	23	24	25	26	27	28	29	30	31	Average
THREE CREEK	MAX	42	43	46	56	49	48	49	43	50	51	49	50	49	41	45	45	48	49	41	42	41	42	39	35	32	42	34	32	35	3[illegible]	26	42.7
	MIN	13	24	26	37	32	20	35	19	17	23	25	25	29	21	21	[illegible]	28	10	18	20	17	28	27	5	4	10	21	-1	0	[illegible]	-21	19.4
TWIN FALLS 2 NNE	MAX	35	43	39	54	50	46	55	48	38	42	47	45	51	36	43	46	42	44	39	38	39	43	43	36	33	45	38	34	30	27	20	40.8
	MIN	21	27	20	32	34	28	29	34	28	30	33	31	33	30	32	34	32	25	27	9	31	33	32	23	22	15	28	9	5	17	0	25.9
TWIN FALLS 3 SE	MAX	41	37	42	49	53	40	48	57	44	39	49	47	46	51	39	38	43	42	40	38	44	38	39	41	35	27	44	38	33	33	24	41.3
	MIN	21	25	18	22	38	29	29	31	26	29	33	30	31	30	29	33	31	27	28	27	28	30	32	27	22	13	20	14	11	13	0	25.1
WALLACE	MAX	33	35	40	41	43	47	40	38	32	38	41	38	36	35	34	35	37	37	37	43	39	40	38	40	26	24	25	27	25	18	15	34.7
	MIN	17	17	32	33	31	31	34	27	20	24	29	28	29	23	29	29	26	28	26	35	31	33	30	26	13	7	18	16	13	9	-5	23.8
WALLACE WOODLAND PARK	MAX	30	32	38	41	41	44	50	40	35	35	41	42	42	36	34	33	36	35	35	35	39	38	42	37	31	31	23	23	25	23	18	35.0
	MIN	15	13	14	31	33	27	33	31	12	23	29	26	30	21	24	29	30	21	24	23	28	33	33	23	10	4	9	15	14	10	-12	21.1
WEISER 1 S	MAX	38	40	38	42	44	42	47	46	46	38	38	33	45	41	36	38	41	35	35	36	37	37	44	40	35	31	30	28	29	29	20	37.4
	MIN	23	28	26	29	31	29	33	33	28	27	26	26	31	30	30	30	24	25	24	29	30	30	32	24	21	18	17	-2	2	2	-13	23.3
WINCHESTER 1 SE	MAX	35	36	40	44	43	43	45	40	40	44	50	47	40	35	40	36	38	37	34	40	40	42	36	36	28	25	21	20	22	20	14	35.8
	MIN	12	16	30	34	23	22	28	25	9	25	34	28	28	16	25	30	26	25	18	28	28	29	27	11	4	7	15	5	10	5	-14	19.5

Table 7

SNOWFALL AND SNOW ON GROUND

Station		Day of month 1	2	3	4	5	6	7	8	9	10	11	12	13	14	15	16	17	18	19	20	21	22	23	24	25	26	27	28	29	30	31
ANDERSON DAM	SNOWFALL	4.0	T			T	T		1.0						3.0	2.5			T	1.0	1.0	T		1.5	1.5	1.5	2.2	2.3		1.5	2.3	
	SN ON GND	4	4	3	2	1	2	2	2	2	2	2	2	1	3	5	3	3	3	3	3	3	3	5	7	8	9	12	10	12	14	13
ARCO	SNOWFALL						0.5		T				0.5			T				T		T	3.0		1.5	6.0						
	SN ON GND	-	-	-	-	-	-	-	-	-	-	-	-	-	-	-	-	-	-	-	-	-	-	-	3	9	-	-	-	-	-	-
ARROWROCK DAM	SNOWFALL	T	2.5												T	4.0					2.0				2.0		1.0	0.5	4.6		5.0	
	SN ON GND	T	3	2	2										T	4	2	2	2	2	4	3	3	2	4	3	4	4	9	9	11	11
ASHTON 1 S	SNOWFALL		2.0				T									8.0	4.5			5.0			5.0				5.0				3.0	
	SN ON GND	1	3	2	2	2	2	1	1	1	1					8	12	12	12	17	17	17	22	21	21	21	26	26	26	26	29	29
AVERY RS	SNOWFALL	-	-	-	-	-	-	-	-	-	-	-	-	-	-	-	-	-	-	-	-	-	-	-	-	-	-	-	-	-	-	-
	SN ON GND	-	-	-	-	-	-	-	13	13	13	13	13	13	13	22	24	22	22	22	22	22	22	23	23	23	23	24	-	-	26	26
BIG CREEK 1 S	SNOWFALL	T	4.0	1.0	4.0	4.0			2.0		T	T		4.0	3.0	6.0	2.0	T	T	2.0	2.0	T	T	10.0	2.0		6.0	6.0	T			
	SN ON GND	26	30	31	35	32	30	30	32	32	32	32	32	36	39	43	40	36	36	38	38	36	36	46	48	37	43	49	44	44	42	42
BLACKFOOT	SNOWFALL		1.0													1.0				2.0				T		3.0		4.0			2.0	
	SN ON GND		1																	2	1	1				3	3	7	6	6	8	8
BOISE WB AP	SNOWFALL	0.7	T						T						0.1				T	1.4	0.3	0.9	T	0.4	0.1	0.7	T	1.4		2.8	1.2	
	SN ON GND		T												T						1	T			T	T	1	T	1	1	4	3
	WTR EQUIV																														0.2	0.2
BONNERS FERRY 1 SW	SNOWFALL	1.7	1.0	4.3					T	T		T		1.0		1.5	3.5		1.2				1.8	T	1.0		T				
	SN ON GND	10	11	13	10	9	8	7	7	7	6	6	6	6	5	6	10	9	10	10	10	9	10	10	10	11	11	11	11	11	11	11
BURLEY CAA AP	SNOWFALL	0.2	3.0			T								T	T					1.0	T	T		T	T	3.0	3.0	2.0		1.0	T	T
	SN ON GND		1	2	1																1						3	4	5	4	4	4
CALDWELL	SNOWFALL	1.5														T				1.0	T					0.2	T	T	T	T	2.0	
	SN ON GND	T	T	T																T	T							7			1	-
CASCADE 1 NW	SNOWFALL	1.5	2.0		T	T	T		T		1.0			2.0	1.5	6.0			T	1.5	1.0		1.0	1.0	1.0		3.0	6.0		T	T	
	SN ON GND	6	8	6	5	4	4	4	4	4	4	4	4	6	7	10	9	9	9	10	11	11	10	10	11	11	14	19	18	18	17	17
CENTERVILLE ARBAUGH RCH	SNOWFALL	3.7	0.5			T	T		1.0					0.7	3.8	3.0	1.8		T	1.0	2.5	0.6	0.5	4.0	1.1	0.8	4.1	7.4		2.0		
	SN ON GND	18	16	16	16	15	15	15	16	15	15	15	15	15	19	21	22	22	22	23	24	24	23	26	27	27	30	36	35	35	35	35
COBALT BLACKBIRD MINE	SNOWFALL	*	2.0		0.3	3.0	T		0.7			1.0			2.0	6.0	8.0	1.0		1.3	0.5	T	0.8	0.5	3.0	0.5		3.0	1.0	T	1.0	T
	SN ON GND	-	30	30	31	33	33	33	33	32	32	32	32	32	33	39	46	45	44	44	43	42	42	41	43	43	42	43	42	42	43	42
COEUR D'ALENE RS	SNOWFALL	-	-	-	-				6.0							5.0	1.0		0.5	-					1.0		-	6.0	1.6	-		
	SN ON GND			2	-	-	-	-	-	3	3	-	-	-	-	5	6	5	4	4	3	3	1					7	8	-	-	-
COTTONWOOD	SNOWFALL							1.5	1.0						2.0	2.5	0.1		T					0.1			0.2	0.8	0.1	1.2		
	SN ON GND	2	3	1	T	T	T	1	2	2	2	1	T	T	3	5	5	4	4	5	5	5	4	4	4	4	4	6	6	7	6	6
DEADWOOD DAM	SNOWFALL	3.6	3.3		0.1	0.5	0.6		3.1		2.3	1.2		2.1	1.9	14.8	2.4	T	0.6	2.6	1.4	1.4	0.6	4.2	3.4		6.1	7.0		1.0	0.3	
	SN ON GND	38	40	39	39	38	38	37	40	39	41	41	39	41	42	55	55	54	53	55	56	56	54	58	59	58	62	67	64	62	61	60
DUBOIS CAA AP	SNOWFALL	T	T			0.4	T					T		T	T	2.0	T		0.5	0.2	0.2	0.1	1.2	1.9		0.3	2.0	T		T	T	
	SN ON GND	T	T	T	T		T									T	2	2	2	2	3	3	3	5	5	5	5	7	7	7	7	7
ELK CITY	SNOWFALL		-			-			-					1.3	T	5.0	5.0	1.1	2.2	1.0	2.3	T		2.3	2.5			1.4	T	0.6	0.4	
	SN ON GND	19	19	18	-	-	-	-	-	-	17	16	16	17	16	20	19	20	21	20	22	21	21	23	24	23	22	23	22	22	22	21
FAIRFIELD RS	SNOWFALL	0.8	1.0			2.5	3.1		0.2					T	1.8	3.7	T			0.7	0.1	1.0	0.7	8.0	1.5	1.8	4.5	1.5		0.5	1.0	
	SN ON GND	7	8	8	8	10	11	10	10	9	9	8	8	7	9	10	10	10	10	10	10	10	10	18	19	20	24	23	22	21	21	21
GARDEN VALLEY RS	SNOWFALL	4.0	1.0												2.0	6.0			T	2.0	2.0	0.5			T		4.0	5.0		0.5	0.5	
	SN ON GND	10	10	10	10	7	7	6	5	5	5	5	4	-	8	12	12	10	10	12	14	14	13	12	12	12	16	21	16	16	16	16
GLENNS FERRY	SNOWFALL																									4.0	2.0				4.0	
	SN ON GND	-	-	-	-	-	-	-	-	-	-	-	-	-	-	-	-	-	-	-	-	-	-	-	-	-	-	-	-	-	-	-
GOODING CAA AP	SNOWFALL	0.1	0.4												4.0					1.2	1.4	T	T	T	T	1.7	1.6	0.5		1.0	0.8	T
	SN ON GND		3	2	1	T										2	T				T	T						2	2	2	4	3
GRAY 6 NNW	SNOWFALL	T	5.0						T					5.0	T	2.0	1.0				4.0		1.5	1.5	T	-	-	-	-	-	-	
	SN ON GND	5	10	-	-	9	9	9	9	9	9	9	8	13	13	15	16	-	15	15	19	-	-	22	-	-	-	29	-	30	-	28
HAILEY AP	SNOWFALL					*	2.0							1.0										7.0	1.0	2.0	5.0	1.0				
	SN ON GND	-	-	-	-	-	-	-	-	-	-	-	-	-	-	-	-	-	-	-	-	-	-	-	-	-	-	-	-	-	-	-

See reference notes following Station Index.

SNOWFALL AND SNOW ON GROUND

Station		Day of month																													
		1	2	3	4	5	6	7	8	9	10	11	12	13	14	15	16	17	18	19	20	21	22	23	24	25	26	27	28	29	30	31
HAMER 4 NW	SNOWFALL	T	T												T	1.5	1.0		T	1.0				2.0			3.0	2.0				
	SN ON GND															-	2	1	1	2	2	1	1	2	2	2	5	7	-	-	-	-
IDAHO CITY	SNOWFALL	2.5	1.0													8.0				1.3				1.5	1.5		1.0	3.0		2.0	1.5	
	SN ON GND	-	-	-	-	-	-	-	-	-	-	-	-	-	-	-	-	-	-	-	-	-	-	-	-	-	-	-	-	-	-	-
IDAHO CITY 11 SW	SNOWFALL	4.0	1.0			0.5	1.0	3.0	1.0		T			0.5	3.0	3.0	1.0	T	T	2.5	1.0	0.5	1.0	4.5	1.0	1.0	3.0	9.5		5.0	2.0	
	SN ON GND	14	15	-	-	14	14	17	15	15	15	15	15	16	18	18	16	16	16	19	20	20	21	24	25	26	28	37	-	37	38	-
IDAHO FALLS CAA AP	SNOWFALL	T	T			T	T		T					T	1.0	3.0	1.0		0.6	T	T	T	0.6	0.8	T	1.5	5.0	0.5	T	T	2.0	T
	SN ON GND		T	T			T		T	T	T	T				3	3	4	4	3	3	3	4	4	3	3	6	12	10	9	11	10
IDAHO FALLS 46 W WB	SNOWFALL	T	T			T			T			T			0.5	0.5	0.1			T	T	0.6	0.6	0.9	T	3.4	3.5	0.2	T	0.1	0.1	
	SN ON GND	T	T	T	T		T		T			T				1	1	1	1	1	T	1	1	2	1	1	4	7	6	6	6	5
IRWIN 2 SE	SNOWFALL		1.0						T												2.0		1.0				T	8.0		T	1.5	
	SN ON GND	-	-	-	-	-	-	-	-	-	-	-	-	-	-	-	-	-	-	-	-	-	-	-	-	-	-	-	-	-	-	-
ISLAND PARK DAM	SNOWFALL	3.0	3.0			2.5	1.0							2.0	1.0	6.5	5.0			4.0	2.0		1.5	7.0			3.0	7.0		1.5		
	SN ON GND	39	42	-	-	42	41	-	-	-	-	-	-	40	41	47	50	-	-	52	52	-	49	56	-	-	57	62	-	58	-	-
LEWISTON WB AP	SNOWFALL	T													3.5	1.0			T	T	T			T	T		2.4	0.4	0.6	2.4		
	SN ON GND	T	T	T												1	T								T			2	1	3	3	3
	WTR EQUIV																											0.1		0.2	0.2	0.2
LOWMAN	SNOWFALL	2.0									T					3.5	10.0			3.5	2.0	T		T			6.0	2.5		1.D	1.5	
	SN ON GND	18	-	-	-	-	16	16	16	16	16	16	16	16	16	19	26	26	26	28	29	27	26	26	26	26	32	33	-	32	32	32
MACKAY RS	SNOWFALL					1.2	1.5						T	1.2	0.4	5.0				T	0.3		0.2	1.8		T	6.0	1.0				
	SN ON GND	3	3	3	3	4	6	6	5	5	5	5	5	5	6	10	9	8	8	7	7	7	7	9	9	9	15	16	16	15	15	15
MALAD CAA AP	SNOWFALL	1.0	1.0											T	0.4	0.5			2.0	1.5	T	T	T	T	T	1.8	0.5	2.0	T	T	T	
	SN ON GND	3	4	2	2	2	2	2	2	2	2	2	1	1	1	1	1	1	3	3	5	3	3	2	2	2	4	6	6	6	6	6
MAY RS	SNOWFALL					T	T							0.8	0.5	6.2	3.4			0.5	T		0.7	2.1			0.6	T			0.4	
	SN ON GND	1	1	T		T	T	T						T	1	5	5	5	5	6	6	5	6	7	7	7	8	8	8	7	7	7
MC CALL	SNOWFALL	4.0	5.0						4.0							8.0					6.0	3.0	5.0	4.0	4.0			6.0		4.0	4.0	
	SN ON GND	17	21	-	-	-	-	-	19	-	-	-	18	-	-	27	-	-	-	-	30	26	30	34	36	-	-	-	-	-	38	-
MULLAN PASS CAA	SNOWFALL	1.4	3.3	7.6	7.5			3.0	0.5		T	T		2.0	0.5	6.0	3.3	0.5	1.0	T	T	1.0	2.0	5.0	4.0	0.4	2.2	1.9	1.9	0.9	0.7	
	SN ON GND	80	80	86	94	101	101	100	98	98	97	96	92	90	92	92	98	101	101	98	98	96	98	100	104	107	105	107	109	111	112	112
NEZPERCE 2 E	SNOWFALL	T	1.0					2.0	1.0					1.0	1.0	6.0		T		0.3	0.5	T		T			1.0	0.5	T	T		
	SN ON GND	2	3	2	T	T		2	2	1	1	1	T	1	2	5	3	3	3	3	3	3	3	3	3	3	4	4	4	4	4	4
OAKLEY	SNOWFALL	T	3.5																	1.0				T		2.0		3.0				
	SN ON GND		3	T	T															1						2	-	3	2	2	2	2
PAYETTE	SNOWFALL	1.0	1.0												3.5				T	2.0							3.0	0.5		0.6	T	
	SN ON GND	1	1	T	T	T									3	2	1	1	1	2	1	1	T	T	T	T	3	3	3	3	3	3
PIERCE RS	SNOWFALL	2.0	6.0						2.0	1.0				2.0	2.0	5.0		1.0		3.0	2.0	0.5			6.0			4.0	5.0	6.0	1.5	1.0
	SN ON GND	28	34	34	32	31	30	30	32	33	33	32	31	33	35	40	36	37	35	38	40	39	36	35	41	40	38	41	46	51	52	51
POCATELLO WB AP	SNOWFALL	T	3.8						0.1					T	0.5	T	T		T	2.6	0.4	0.6	0.3	T	T	5.0	4.4	0.6		2.0	0.7	T
	SN ON GND		3	4	3	T	T	T	T							T				T	3	3	2				4	7	7	7	9	8
	WTR EQUIV		0.2	0.3	0.2																0.2	0.2	0.2				0.3	0.7	0.8	0.8	0.9	0.9
PORTHILL	SNOWFALL	T	T	3.0												4.0		2.0										T	T			
	SN ON GND	.8	8	8	8	6	5	5	5	5	5	5	5	4	4	7	7	9	9	9	9	8	9	8	8	8	8	8	8	8	8	8
POTLATCH	SNOWFALL	1.0							3.0						0.3	4.3	T		T	T					1.0		2.0	1.0	3.0	2.0		
	SN ON GND	1	1						3	2	1					2									1	-	2	3	7	9	9	9
PRIEST RIVER EXP STA	SNOWFALL	1.5	1.0	4.0	1.0	T			0.8		T			1.8		2.5	6.7		1.5	1.0		0.1	1.5	0.4	0.9			3.5	0.2		0.5	
	SN ON GND	18	19	23	23	22	21	21	22	21	21	21	2D	22	22	24	30	29	30	30	29	28	30	30	30	30	29	32	31	31	32	31
RIGGINS RS	SNOWFALL	-	-	-	-	-	-	-	-	-	-	-	-	-	-	-	-	-	-	-	-	-	-	-	-	-	-	-	-	-	-	-
	SN ON GND	-	3	1											1						1				-	-	-	-	-	-	-	-
SANDPOINT EXP STA	SNOWFALL	1.7	1.0	3.0	2.0			T	1.D					3.0		1.5	7.2	T	1.0	T		T	3.2	0.2	1.5			4.3	T			
	SN ON GND	6	7	5	7	6	6	5	5	5	5	5	5	7	6	8	16	13	14	14	13	13	14	11	13	13	13	17	16	16	16	15
SPENCER RS	SNOWFALL	0.5	0.5			T	1.5		T				T	2.0	T	2.0	1.5	T	0.5	1.0	T	1.5		0.0	T	T	4.0	T			T	
	SN ON GND	-	-	-	-	-	-	-	-	-	-	-	-	-	-	-	-	-	-	-	-	-	-	-	-	-	-	-	-	-	-	-
STIBNITE	SNOWFALL	1.0	5.0		8.5	7.0	T		2.0	1.5	0.5	1.0		1.5	3.0	9.5	10.0	1.0		2.5	2.0	0.5	2.5	5.0	6.0	T		11.0	2.0	T	2.0	
	SN ON GND	36	40	38	42	45	43	41	42	41	40	40	39	39	41	48	56	54	52	52	53	51	52	56	58	55	54	62	60	57	57	56
SUN VALLEY	SNOWFALL	T	0.5			3.0	3.0		2.0			T	T	3.0	1.0	2.0	1.0			T	T	T	T	5.0	T	T	9.0	2.0	T	T		
	SN ON GND	15	16	15	15	17	19	19	19	18	17	18	17	19	20	22	22	22	22	22	22	22	22	26	26	26	35	36	35	32	32	31
SWAN FALLS POWER ROUSE	SNOWFALL																									1.0	1.0				6.0	
	SN ON GND																									1	2	-	-	-	5	3
THREE CREEK	SNOWFALL	1.0	0.5			0.5			1.0					T	1.0	*	1.0			4.0	5.0	2.0	4.0	*	1.5	3.0	2.0	1.5	T	T		
	SN ON GND	-	-	-	-	T	-	-	T	T	T	-	-	T	1	-	-	-	-	4	3	2	4	-	3	6	7	7	6	4	4	4
TWIN FALLS 2 NNE	SNOWFALL	1.0	1.D												1.0		T		T	2.0	T	T		T	T	2.5	T	0.5	0.5	T	T	
	SN ON GND	T	T	T																2	1	-	-	-	-	3	2	1	1	1	1	1
WALLACE	SNOWFALL	3.0	1.0	T	T			T	2.0	T				T		5.0	3.0	T	T	T		T	2.0	1.0	T		0.5	4.0	0.5	T	T	
	SN ON GND	10	11	8	6	5	5	4	6	6	6	6	6	6	6	11	12	11	10	10	9	8	10	11	11	11	11	15	15	15	15	15

See reference notes following Station Index.

SUPPLEMENTAL DATA

IDAHO
JANUARY 1956

Station	Wind direction		Wind speed m.p.h.				Relative humidity averages percent				Number of days with precipitation								Average sky cover sunrise to sunset
	Prevailing	Percent of time from prevailing	Average	Fastest mile	Direction of fastest mile	Date of fastest mile	5:30A MST	11:30A MST	5:30P MST	11:30P MST	Trace	01–09	10–49	50–99	1.00–1.99	2.00 and over	Total	Percent of possible sunshine	
BOISE WB AIRPORT	SE	35	7.6	34+	SE	7	79	71	73	79	7	11	6	0	0	0	24	37	7.5
IDAHO FALLS 42 NW WB	–	–	5.0	33@	S	8	–	–	–	–	6	9	2	0	0	0	17	–	–
IDAHO FALLS 46 W WB	–	–	6.2	39@	WSW	8	–	–	–	–	7	13	2	0	0	0	22	–	–
LEWISTON WB AIRPORT	–	–	–	–	–	–	86	77	78	–	4	6	8	0	1	0	19	–	7.5
POCATELLO WB AIRPORT	SW	19	11.4	44	W	8	88	82	78	85	7	9	6	1	0	0	23	33	7.9

@ MAXIMUM HOURLY AVERAGE.

See reference notes following Station Index.

STATION INDEX

Station	Index No.	County	Drainage ‡	Latitude	Longitude	Elevation	Observation time Temp.	Observation time Precip.	Observer	Refer to tables
ABERDEEN EXP STATION	0010	BINGHAM	12	42 56	112 50	4400	5R	5P	EXPERIMENT STATION	2 3 5 6 7
AMERICAN FALLS 1 SW	0227	POWER	12	42 47	112 52	4316	5P	5P	U S BUR RECLAMATION	2 3 5 7
ANDERSON DAM	0282	ELMORE	2	43 21	115 28	3882	6R	6P	U S BUR RECLAMATION	2 3 5 7
ARCO	0375	BUTTE	6	43 38	113 18	5320	6R	6P	HAROLD L HANSEN	2 3 5 7
ARROWROCK DAM	0448	ELMOPE	2	43 36	115 55	3239	8A	8A	U S BUR RECLAMATION	2 3 5 6 7
ASHTON 1 S	0470	FREMONT	12	44 05	111 27	5100	5P	5P	GUST STEINMANN	2 3 5 7
ATLANTA	0491	ELMORE	2	43 48	115 08	5390	5P	5P	MRS LOUISE ALEXANDER	2 3 5 7 C
ATLANTA SUMMIT	0499	ELMORE	2	43 45	115 14	7590		VAR	U S SOIL CON SER	5
AVERY RANGER STATION	0525	SHOSHONE	10	47 15	115 48	2492	5P	5P	U S FOREST SERVICE	2 3 5 7
BALD MOUNTAIN	0540	BLAINE	12	43 39	114 24	8700		MID	NELSON BENNETT	C
BAYVIEW MODEL BASIN	0667	KOOTENAI	9	47 59	116 33	2070	8A	8A	U S NAVY	2 3 5
BENTON DAM	0789	BONNER	9	48 21	116 50	2640		MID	U S FOREST SERVICE	C
BIG CREEK 1 S	0835	VALLEY	11	45 06	115 20	5686	6P	6P	HAPIER EDWARDS	2 3 5 7 C
BLACKFOOT	0915	BINGHAM	12	43 11	112 21	4503	6P	6P	EARL RODGERS	2 3 5 7
BLACKFOOT DAM	0920	CARIBOU	12	43 00	111 43	6200	7P	7P	FORT HALL IR PROJ	2 3 5 C
BLISS	1002	GOODING	12	42 56	114 57	3269	6P	6P	NORTH SIDE CANAL CO	2 3 5
BOGUS BASIN	1014	BOISE	12	43 46	116 06	6196		VAR	U S SOIL CON SEP	5
BOISE LUCKY PEAK DAM	1018	ADA	2	43 32	116 04	2833	4P	4P	CORPS OF ENGINEERS	2 3 5 C
BOISE WB AIRPORT	1022	ADA	2	43 34	116 13	2842	MID	MID	U S WEATHER BUREAU	2 3 5 7 C
BONNERS FERRY 1 SW	1079	BOUNDARY	5	48 41	116 19	1812	5P	5P	CHARLES G HOWARD JR	2 3 5 7 C
BUHL	1217	TWIN FALLS	12	42 35	114 46	3500	5P	5P	WILLIAM A LOW	2 3 5
BUNGALOW RANGER STATION	1244	CLEAPWATER	3	46 38	115 30	2250	3P	3P	U S FOREST SERVICE	2 3 5
BURKE 2 NNE	1272	SHOSHONE	4	47 32	115 48	4093	4P	4P	MONTANA POWER CO	2 3 5
BUPLEY	1288	CASSIA	12	42 32	113 47	4180	8A	8A	FRANK O PEDFIELD	2 3 5
BURLEY FACTOPY	1298	CASSIA	12	42 33	113 48	4140		MID	AMALGAMATED SUGAR	C
BURLEY CAA AIRPORT	1303	CASSIA	12	42 32	113 46	4146	MID	MID	U S CIVIL AERO ADM	2 3 5 7
CALDWELL	1380	CANYON	2	43 39	116 41	2372	5S	5S	HAROLD M TUCKER	2 3 5 7
CAMBRIDGE	1408	WASHINGTON	12	44 34	116 41	2650	6P	6P	STUART DOPF	2 3 5
CASCADE 1 NW	1514	VALLEY	8	44 32	116 03	4768	5P	5P	U S BUR RECLAMATION	2 3 5 7 C
CAYUSE CREEK	1577	CLEAPWATER	3	46 40	115 04	3714		MID	U S WEATHER BUREAU	C
CENTERVILLE ARBAUGH RCH	1636	BOISE	2	43 58	115 51	4300		6P	MABEL M ARBAUGH	3 7
CHALLIS	1663	CUSTER	11	44 30	114 14	5171	5P	5P	U S FOREST SERVICE	2 3 5
CHILLY BARTON FLAT	1671	CUSTER	6	44 02	113 48	6500	5P	5P	GEORGE A MILLER	2 3 5
CLAPK FORK 1 ENE	1810	BONNER	9	48 09	116 10	2125	4P	4P	MRS MARY L RALPH	2 3 5 C
CLAPKIA RANGER STATION	1831	SHOSHONE	10	47 00	116 15	2800		MID	U S FOREST SERVICE	C
CLIFFS	1898	OWYHEE	13	42 40	117 00	5197	5P	5P	ARTHUR J WHITBY	2 3 5
COBALT BLACKBIRD MINE	1938	LEMHI	11	45 07	114 21	6810	8A	8A	CALERA MINING CO	2 3 5 7
COEUR D'ALENE RS	1956	KOOTENAI	4	47 41	116 45	2152	4P	4P	U S FOREST SERVICE	2 3 5 7 C
CONDA	2071	CARIBOU	12	42 43	111 33	6200	9A	9A	ANACONDA COPPER CO	2 3 5
COTTONWOOD	2154	IDAHO	3	46 03	116 21	3411	6P	6P	LOUIS KLAPPRICH	2 3 5 7
COTTONWOOD 2 SW	2159	IDAHO	3	46 02	116 23	3600		MID	SABI FREI	C
COUNCIL	2187	ADAMS	12	44 44	116 26	2936	5P	5P	PETER E WEST	2 3 5 C
CROUCH 2 NNW	2279	BOISE	8	44 09	115 58	3100		6P	HARRY GRAHAM	3
DEADWOOD DAM	2385	VALLEY	8	44 19	115 38	5375	4P	4P	CLIFFORD 5 CODE	2 3 5 7 C
DEADWOOD SUMMIT	2395	VALLEY	11	44 32	115 34	7000		VAR	U S SOIL CON SER	S
DECEPTION CREEK	2422	KOOTENAI	4	47 44	116 29	3060		MID	U S FOREST SERVICE	C
DEER FLAT DAM	2444	CANYON	12	43 35	116 44	2510	7P	7P	U S BUR RECLAMATION	2 3 5
DEER POINT	2451	BOISE	12	43 45	116 06	7150	5P	5P	BOISE VLY BCSTG CO	2 3 5 C
DIXIE	2575	IDAHO	11	45 33	115 28	5610	5P	5P	MPS ZILPHA L WENZEL	2 3 5
DRIGGS	2676	TETON	12	43 43	111 07	6097	9A	9A	EDITH STEVENS	2 3 5
DUBOIS EXP STATION	2707	CLARK	6	44 14	112 14	5462	5P	5P	U S FOREST SERVICE	2 3 5
DUBOIS CAA AIRPORT	2717	CLARK	6	44 10	112 13	5122	MID	MID	U S CIVIL AERO ADM	2 3 5 7 C
ELK CITY	2875	IDAHO	3	45 49	115 26	3975	4P	4P	MRS LORA B VILAS	2 3 5 7
ELK RIVER 1 S	2892	CLEARWATER	3	46 47	116 10	2910	4P	4P	POTLATCH TMBR PRO MN	2 3 5
EMMETT 2 E	2942	GEM	2	43 50	116 32	2500	6P	6P	WAYNE F MARPER	2 3 5
FAIRFIELD RANGER STA	3108	CAMAS	12	43 21	114 48	5065	5P	5P	U S FOREST SERVICE	2 3 5 7
FAIRYLAWN	3113	OWYHEE	13	42 33	116 58	4900	6P	6P	TEX PAYNE	2 3 5
FENN RANGER STATION	3143	IDAHO	3	46 06	115 33	1600	5P	5P	U S FOREST SERVICE	2 3 5 C
FORT HALL INDIAN AGENCY	3297	BINGHAM	12	43 02	112 26	4460	5P	5P	FORT HALL IR PROJ	2 3 5
GARDEN VALLEY RS	3448	BOISE	8	44 04	115 55	3147	5P	5P	U S FOREST SERVICE	2 3 5 7
GILMORE SUMMIT RANCH	3576	CUSTER	11	44 19	113 31	6600		VAR	U S WEATHER BUREAU	5
GLENNS FERRY	3631	ELMORE	12	42 57	115 19	2569	7P	7P	E O STONE	2 3 5 7
GOODING	3677	GOODING	12	42 57	114 43	3569		MID	DAVID MITCHELL	C
GOODING CAA AIRPORT	3682	GOODING	12	42 55	114 46	3696	MID	MID	U S CIVIL AERO ADM	2 3 5 7
GRACE	3732	CARIBOU	12	42 35	111 44	5400	5S	5S	UTAH P & L COMPANY	2 3 5 C
GRAND VIEW	3760	OWYHEE	12	42 59	116 06	2600	5P	5P	W BILADEAU	2 3 5
GRANGEVILLE	3771	IDAHO	3	45 55	116 08	3355	MID	MID	U S WB OBSERVER	2 3 5
GRASMERE	3809	OWYHEE	12	42 23	115 50	5126	5P	5P	BLANCHE PORTLOCK	2 3 5
GRAY	3825	BONNEVILLE	12	43 03	111 22	6450	6P	6P	CLOSED	11/9/55
GROUSE	3882	CUSTER	6	43 42	113 37	6100	6P	6P	MPS BRYAN TAYLOR	2 3 5
HAILEY AIRPORT	3942	BLAINE	12	43 31	114 18	5322	5P	5P	LAURENCE JOHNSON	2 3 5 7
HAMER 4 NW	3964	JEFFERSON	6	43 59	112 15	4796	5P	5P	U S F & W SERVICE	2 3 5 7
HAZELTON	4140	JEROME	12	42 36	114 08	4060	5P	5P	NORTH SIDE CANAL CO	2 3 5
HILL CITY	4268	CAMAS	12	43 18	115 03	5000	5P	5P	CARROLL DAMMEN	2 3 5
HOLLISTER	4295	TWIN FALLS	12	42 21	114 35	4550	5P	5P	SALMON R CANAL CO	2 3 5
HOWE	4384	BUTTE	6	43 47	113 00	4820		7A	CHARLES D COWGILL	3
IDAHO CITY	4442	BOISE	2	43 50	115 50	3940	5P	5P	R JOHN MELLOR	2 3 5 7
IDAHO CITY 11 SW	4450	BOISE	2	43 43	116 00	5000		5P	MRS BERTHA GARDNER	3 7
IDAHO FALLS 6 NE	4455	BONNEVILLE	12	43 34	111 55	4840	5P	5P	CARROLL SECRIST	2 3 5 C
*IDAHO FALLS CAA AIRPORT	4457	BONNEVILLE	12	43 31	112 04	4730	MID	MID	U S CIVIL AERO ADM	2 3 5 7
IDAHO FALLS 42 NW WB	4459	BUTTE	6	43 50	112 41	4790	MID	MID	U S WEATHER BUREAU	2 3 5 C
IDAHO FALLS 46 W WB	4460	BUTTE	6	43 32	112 57	4933	MID	MID	U S WEATHER BUREAU	2 3 5 7 C
IDA VADA	4475	OWYHEE	2	42 01	115 19	6000		VAR	CHRIS CALLEN	S
IRWIN 2 SE	4588	BONNEVILLE	12	43 24	111 18	5300	4P	4P	ANNA FLEMING	2 3 5 7
ISLAND PARK DAM	4598	FREMONT	12	44 25	111 24	6300	5P	5P	U S BUR RECLAMATION	2 3 5 7
JACKSON PEAK	4612	BOISE	8	44 03	115 27	7050		VAR	U S SOIL CON SER	S
JEROME	4670	JEROME	12	42 44	114 31	3785	5P	5P	FRED BEER	2 3 5
KAMIAH 1 NE	4793	LEWIS	3	46 14	116 01	1190		8A	MRS MARY E LUNDERS	3
KELLOGG	4831	SHOSHONE	4	47 32	116 08	2305	9A	9A	IRVING H LASKEY	2 3 5
KETCHUM 17 WSW	4840	BLAINE	12	43 37	114 41	8421		MID	U S FOREST SERVICE	C
KOOSKIA	5011	IDAHO	3	46 09	115 59	1261	4P	4P	E T GILROY	2 3 5
KUNA 2 NNE	5038	ADA	2	43 31	116 24	2685	6P	6P	HARRY U GIBSON	2 3 5
LEADORE	5169	LEMHI	11	44 41	113 22	6100		MID	ROONEY H TOBIAS	C
LEWISTON WATER PLANT	5236	NEZ PERCE	3	46 25	117 01	743	5P	5P	CLOSED	1/1/56
LEWISTON WB AIRPORT	5241	NEZ PERCE	3	46 23	117 01	1413	MID	MID	U S WEATHER BUREAU	2 3 5 7 C
LIFTON PUMPING STATION	5275	BEAR LAKE	1	42 07	111 18	5926	5P	5P	UTAH P & L COMPANY	2 3 5 6
LOLO PASS	5356	IDAHO	3	46 38	114 33	5700		VAR	U S FOREST SERVICE	S
LOWMAN	5414	BOISE	8	44 05	115 38	3794	5P	5P	JAMES O CHAPMAN	2 3 5 7 S
MACKAY RANGER STATION	5462	CUSTER	6	43 55	113 37	5897	5P	5P	U S FOREST SERVICE	2 3 5 7 C
MALAO	5544	ONEIDA	1	42 11	112 16	4420	7P	7P	J L CROWTHER	2 3 5 C
MALAD CAA AIPPOPT	5559	ONEIDA	1	42 10	112 19	4476	MID	MID	U S CIVIL AERO ADM	2 3 5 7
MALTA RANGER STATION	5563	CASSIA	12	42 19	113 22	4540		MID	U S FOREST SEPVICE	C
HAY RANGER STATION	5685	LEMHI	11	44 36	113 55	5066	6P	6P	U S FOREST SERVICE	2 3 5 7
MC CALL	5708	VALLEY	8	44 54	116 07	5025	4P	4P	U S FOREST SERVICE	2 3 5 7
MC CAMMON	5716	BANNOCK	12	42 39	112 12	4774	5P	5P	R F LINDENSCHMITT	2 3 5
MERIDIAN 1 W	5841	ADA	2	43 37	116 25	2620	5P	5P	JAMES W DOSS	2 3 5
MESA	5859	ADAMS	12	44 37	116 26	3244	6P	6P	DON OAVIS	2 3 5 7
MINIDOKA DAM	5980	MINIDOKA	12	42 40	113 29	4280	5P	5P	U S BUR RECLAMATION	2 3 5 6
MONTPELIER RANGER STA	6053	BEAR LAKE	1	42 19	111 18	5943	8A	8A	U S FOREST SERVICE	2 3 5
MOOPE CREEK SUMMIT	6077	BOISE	2	43 56	115 40	5990		VAR	U S SOIL CON SER	C S
MOOSE CREEK RANGER STA	6087	IDAHO	3	46 08	114 55	2400		MID	U S FOREST SERVICE	C
MOSCOW U OF I	6152	LATAH	7	46 44	117 00	2628	5P	5P	UNIVERSITY OF IDAHO	2 3 5 6
MOUNTAIN HOME 1 NE	6174	ELMORE	12	43 08	115 42	3180	5P	5P	R B GOWEN	2 3 5 C
# MULLAN PASS CAA	6237	SHOSHONE	4	47 27	115 40	6022	MID	MID	U S CIVIL AERO ADM	2 3 5 7
NAMPA 2 NW	6300	CANYON	2	43 37	116 35	2470	8A	8A	AMALGAMATED SUGAR	2 3 5
NEW MEADOWS RANGER STA	6388	ADAMS	11	44 58	116 17	3860	8A	8A	U S FOREST SERVICE	2 3 5
NEZPERCE 2 E	6424	LEWIS	3	46 15	116 12	3850	7P	7P	JOHN KOEPL	2 3 5 7
NEZ PERCE PASS	6430	LEMHI	11	45 43	114 30	6575		VAR	U S FOREST SERVICE	S
OAKLEY	6542	CASSIA	12	42 15	113 53	4600	6P	6P	HERBERT J HAROY	2 3 5 7
OBSIDIAN 4 NNE	6553	CUSTER	11	44 03	114 48	6910	5P	5P	MARJORIE L SHAW	2 3 5 7
OLA 5 S	6590	GEM	8	44 07	116 17	2962	5P	5P	MRS DOROTHY NALLY	2 3 5 C
OROFINO	6681	CLEARWATER	3	46 29	116 15	1027	5P	5P	U S FOREST SERVICE	2 3 5
PALISADES DAM	6764	BONNEVILLE	12	43 22	111 14	5392	4P	4P	U S BUR RECLAMATION	2 3 5 6
PARMA EXPERIMENT STA	6844	CANYON	2	43 47	116 57	2224	5P	5P	STATE EXP STATION	2 3 5
PAUL 1 E	6877	MINIDOKA	12	42 37	113 45	4200	8A	8A	AMALGAMATED SUGAR	2 3 5
PAYETTE	6891	PAYETTE	8	44 05	116 56	2110	5P	5P	JULIAN M FIELD	2 3 5 7
PIERCE RANGER STATION	7049	CLEARWATER	3	46 30	115 48	3175	8A	8A	U S FOREST SERVICE	2 3 5 7 C
PINE 1 N	7077	ELMORE	2	43 30	115 18	4220		VAR	U S GEO SURVEY	S
PLUMMER 3 WSW	7188	BENEWAH	4	47 19	116 57	2970		MID	U S OFF IND AFFAIRS	C
POCATELLO WB AIRPORT	7211	BANNOCK	12	42 55	112 36	4444	MID	MID	U S WEATHER BUREAU	2 3 5 7 C
PORTHILL	7264	BOUNDARY	5	49 00	116 30	1800	5P	5P	R E DENHAM	2 3 5 7
POTLATCH	7301	LATAH	7	46 55	116 53	2556	6P	6P	HENRY J FITCH	2 3 5 7
PRAIRIE	7327	ELMOPE	2	43 30	115 35	4670		MID	ORA L ENGELMAN	C
PPESTON SUGAR FACT 2 SE	7353	FRANKLIN	1	42 05	111 52	4718	4P	4P	C M CRABTREE	2 3 5
PRIEST RIVER EXP STA	7386	BONNER	9	48 21	116 50	2380	5P	5P	U S FOREST SERVICE	2 3 5 7
PUNGO CREEK	7433	VALLEY	11	44 45	115 04	4800		VAP	M EDWARD BUDELL	S
PUTHAM MOUNTAIN	7465	BINGHAM	12	43 02	112 03	6300		VAR	FORT HALL IR PROJ	S
RICHFIELD	7673	LINCOLN	12	43 04	114 09	4306	5P	5P	LESLIE F BUSHBY	2 3 5
RIGGINS RANGER STATION	7706	IDAHO	11	45 25	116 19	1840	4P	4P	U S FOREST SERVICE	2 3 5 7
RUPERT	7968	MINIDOKA	12	42 37	113 41	4204	8A	8A	MINIDOKA IR PROJ	2 3 5
SAINT ANTHONY	8022	FREMONT	12	43 58	111 40	4968	7P	7P	E M JEPGENSEN	2 3 5
SAINT MAPIES	8062	BENEWAH	10	47 19	116 34	2140	5P	5P	U S FOREST SERVICE	2 3 5
SALMON	8076	LEMHI	11	45 11	113 53	3949	MID	MID	U S WB OBSERVER	2 3 5
SANDPOINT EXP STATION	8137	BONNER	9	48 17	116 34	2100	5P	5P	STATE EXP STATION	2 3 5 7 C
SHAKE CREEK RANGER STA	8303	ELMORE	2	43 37	115 10	4730		VAR	U S FOREST SEPVICE	S
SHOSHONE	8380	LINCOLN	12	42 57	114 24	3955	5P	5P	JOSEPH WILLIAMSON	2 3 5
SOLDIER CREEK RS	8548	CAMAS	12	43 30	114 50	5755		VAR	U S FOREST SERVICE	S
SPENCER RANGER STATION	8604	CLARK	6	44 21	112 11	5883	5P	5P	U S FOREST SERVICE	2 3 5 7
SPRINGFIELD 1 SE	8626	BINGHAM	12	43 04	112 41	4405	6P	6P	MPS PAYMOND RUFF	2 3 5
STIBNITE	8738	VALLEY	11	44 54	115 20	6550	8A	8A	BRADLEY MINING CO	2 3 5 7
STREVELL	8786	CASSIA	12	42 01	113 13	5280	6P	6P	IDAHO STATE POLICE	2 3 5
SUGAR	8818	MADISON	12	43 53	111 45	4886	5P	5P	J KENNETH THATCHER	2 3 5
SUN VALLEY	8906	BLAINE	12	43 41	114 21	5821	5P	5P	EDWAPD F SEAGLE	2 3 5 7 C
SWAN FALLS POWER HOUSE	8928	ADA	12	43 15	116 23	2323	5P	5P	IDAHO POWER COMPANY	2 3 5 7
TETONIA EXP STATION	9065	TETON	12	43 51	111 16	5904	6P	6P	EXPEPIMENT STATION	2 3 5 C
THREE CREEK	9119	OWYHEE	12	42 03	115 10	5400	6P	6P	MRS L E TANNER	2 3 5 7
TRINITY LAKE GUARD STA	9202	ELMORE	2	43 38	115 26	7400		VAR	U S SOIL CON SER	S
TROUTDALE GUARD STATION	9233	ELMOPE	2	43 43	115 38	3475		VAR	U S SOIL CON SEP	S
TWIN FALLS 2 NNE	9294	TWIN FALLS	12	42 35	114 28	3770	5P	5P	U S BUR ENTOMOLOGY	2 3 5 7
TWIN FALLS 3 SE SUG FACT	9299	TWIN FALLS	12	42 32	114 25	3770	8A	8A	AMALGAMATED SUGAR	2 3 5
VIENNA	9422	BLAINE	11	43 49	114 51	8800		VAR	U S SOIL CON SER	S
WALLACE	9493	SHOSHONE	4	47 28	115 56	2770	6P	6P	W FEATHERSTONE JR	2 3 5 7
WALLACE WOODLAND PARK	9498	SHOSHONE	4	47 30	115 53	2950	7A	7A	VERN E COLLINS	2 3 5 C
WEISER 1 S	9638	WASHINGTON	12	44 14	116 57	2120	5P	5P	MERVIN V LING	2 3 5
WINCHESTER 1 SE	9840	LEWIS	3	46 14	116 36	3950	4P	4P	HALLACK-HOWARD LBR CO	2 3 5
NEW STATIONS										
GRAY 6 NNW	3828	BONNEVILLE	12	43 08	111 26	6375	5P	5P	MRS VERLA E COLLINS	2 3 5 7
IDAHO FALLS 16 SE	4456	BONNEVILLE	12	43 21	111 47	5712		5P	GEORGE W MEYERS	3
RIRIE 12 ESE	7727	BONNEVILLE	12	43 32	111 32	5676		5P	MRS VELMA L SMOUT	3
LEWISTON	5230	NEZ PEPCE	12	46 25	117 02	733	5P	5P	GEORGE W WILKIN	2 3 5 7

‡ 1 BEAR, 2 BOISE, 3 CLEAPWATER, 4 COEUR D'ALENE, 5 KOOTENAI, 6 LOST, 7 PALOUSE, 8 PAYETTE, 9 PENO OREILLE, 10 ST. JOE, 11 SALMON, 12 SNAKE, 13 OWYHEE.

The four-digit identification numbers in the index number column of the Station Index are assigned on a state basis. There will be no duplication of numbers within a state.

Figures and letters following the station name, such as 12 SSW, indicate distance in miles and direction from the post office.

Observation times given in the Station Index are in local standard time.

Delayed data and corrections will be carried only in the June and December issues of this bulletin.

Monthly and seasonal snowfall and heating degree days for the preceding 12 months will be carried in the June issue of this bulletin.

Stations appearing in the Index, but for which data are not listed in the tables, are either missing or received too late to be included in this issue.

Unless otherwise indicated, dimensional units used in this bulletin are: Temperatures in °F., precipitation and evaporation in inches, and wind movement in miles. Degree days are based on a daily average of 65° F.

Long-term means from which departures are computed are based on 10 years or more of record ending generally with data for 1945.

Long-term means for full-time stations (those shown in the Station Index as 'U.S. Weather Bureau') are based on the period 1921 - 1950, adjusted to represent observations taken at the present location.

Evaporation is measured in the standard Weather Bureau type pan of 4-foot diameter unless otherwise shown by footnote following Table 6.

Amounts in Table 3 are from non-recording gage, unless otherwise indicated.

Data in Tables 3, 5, 6 and snowfall in Table 7, when published, are for the 24 hours ending at time of observation. See the Station Index for observation time.

Snow on ground in Table 7, is at observation time for all except Weather Bureau and CAA Stations. For these stations snow on ground values are at 4:30 a.m., PST and 5:30 a.m., MST. WTR EQUIV in Table 7 means the water equivalent of snow on the ground. It is measured at selected stations when the depth of snow on the ground is two inches or more.

Water equivalent samples, as published in Table 7, are necessarily taken from different points for successive observations; consequently occasional drifting and other causes of local variability in the snowpack result in apparent inconsistencies in the record.

- No record in Tables 3, 6, 7 and the Station Index. No record in Tables 2 and 5 is indicated by no entry.

+ And also on a later date or dates.

* Amounts included in following measurement, time distribution unknown.

\# Thermometers are generally exposed in a shelter located a few feet above sod-covered ground; however, the reference indicates that the thermometers are exposed in a shelter located on the roof of a building.

// Gage is equipped with a windshield.

AM Data based on an observational day ending before noon.

AR This entry in time of observation column in Station Index means after rain.

B Adjusted to a full month.

C In the "Refer to Tables" column in the Station Index the letter "C" indicates recorder stations. These stations are processed for special purposes and are published later in Hourly Precipitation Data.

D Water equivalent of snowfall wholly or partly estimated, using a ratio of 1 inch water equivalent to every 10 inches of new snowfall.

M One or more days of record missing; see Table 5 for detailed daily record. Degree Day data, if carried for this station, have been adjusted to represent the value for the full month.

R Amounts from recording gage. (These amounts are essentially accurate but may vary slightly from the amounts to be published later in Hourly Precipitation Data.)

S Storage precipitation station. Precipitation measurements, made at irregular intervals, will be published in the July or August or delayed data December issue of this publication.

SS This entry in time of observation column in Station Index means sunset.

T Trace, an amount too small to measure.

V Includes total for previous month.

VAR This entry in time of observation column in Station Index means variable.

Additional information regarding the climate of Idaho may be obtained by writing to any Weather Bureau Office or to the State Climatologist at Weather Bureau Airport Station, Box 1718, Boise, Idaho.

Subscription Price: 20 cents per copy, monthly and annual; $2.50 per year. (Yearly subscription includes the Annual Summary.) Checks and money orders should be made payable to the Superintendent of Documents. Remittances and correspondence regarding subscriptions should be sent to the Superintendent of Documents, Government Printing Office, Washington 25, D.C.

NWRC, ASHEVILLE, N.C., --- 3/2/56 --- 825

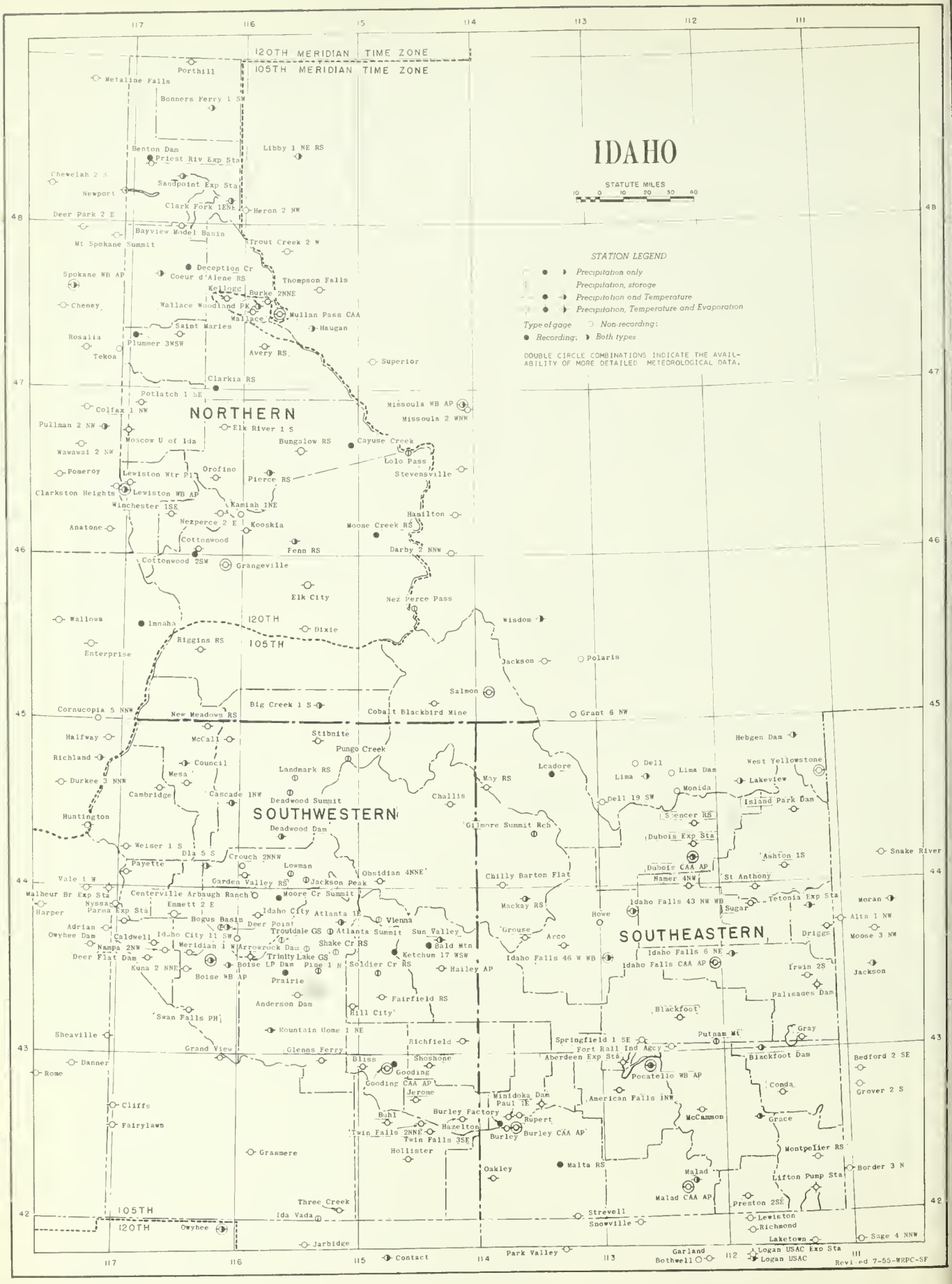
IDAHO
STATUTE MILES
10 0 10 20 30 40
STATION LEGEND
Precipitation only
Precipitation, storage
Precipitation and Temperature
Precipitation, Temperature and Evaporation
Type of gage
Non-recording:
Recording,
Both types
DOUBLE CIRCLE COMBINATIONS INDICATE THE AVAILABILITY OF MORE DETAILED METEOROLOGICAL DATA.
120TH MERIDIAN TIME ZONE
105TH MERIDIAN TIME ZONE
NORTHERN
SOUTHWESTERN
SOUTHEASTERN
Porthill
Metaline Falls
Bonners Ferry 1 SW
Benton Dam
Priest Riv Exp Sta
Libby 1 NE RS
Chewelah 2 S
Newport
Sandpoint Exp Sta
Clark Fork 1ENE
Heron 2 NW
Deer Park 2 E
Bayview Model Basin
Mt Spokane Summit
Trout Creek 2 W
Spokane WB AP
Deception Cr
Coeur d'Alene RS
Thompson Falls
Kellogg
Burke 2NNE
Cheney
Wallace Woodland PK
Wallace
Mullan Pass CAA
Saint Maries
Haugan
Rosalia
Plummer 3WSW
Tekoa
Avery RS
Superior
Clarkia RS
Potlatch 1 SE
Colfax 1 NW
Missoula WB AP
Missoula 2 WNW
Pullman 2 NW
Elk River 1 S
Moscow U of Ida
Bungalow RS
Cayuse Creek
Wawawai 2 NW
Lolo Pass
Pomeroy
Orofino
Stevensville
Lewiston Wtr Pl
Pierce RS
Clarkston Heights
Lewiston WB AP
Winchester 1SE
Kamiah 1NE
Hamilton
Anatone
Nezperce 2 E
Kooskia
Moose Creek RS
Cottonwood
Fenn RS
Darby 2 NNW
Cottonwood 2SW
Grangeville
Elk City
Nez Perce Pass
Wallowa
Imnaha
Dixie
Wisdom
Riggins RS
Enterprise
Jackson
Polaris
Salmon
Big Creek 1 S
Cornucopia 5 NNW
New Meadows RS
Cobalt Blackbird Mine
Grant 6 NW
Halfway
McCall
Stibnite
Hebgen Dam
Richland
Council
Pungo Creek
Dell
West Yellowstone
Mesa
Landmark RS
Leadore
Lima
Lima Dam
Lakeview
Durkee 3 NNW
May RS
Monida
Cambridge
Cascade 1NW
Deadwood Summit
Challis
Dell 19 SW
Island Park Dam
Huntington
Spencer RS
Deadwood Dam
Gilmore Summit Rch
Dubois Exp Sta
Weiser 1 S
Dla 5 S
Crouch 2NNW
Ashton 1S
Snake River
Payette
Lowman
Obsidian 4NNE
Dubois CAA AP
Vale 1 W
Garden Valley RS
Jackson Peak
Chilly Barton Flat
Hamer 4NW
St Anthony
Malheur Br Exp Sta
Centerville Arbaugh Ranch
Moore Cr Summit
Nyssa
Parma Exp Sta
Emmett 2 E
Idaho City Atlanta 1E
Mackay RS
Idaho Falls 43 NW WB
Sugar
Tetonia Exp Sta
Moran
Harper
Bogus Basin
Deer Point
Vienna
Howe
Alta 1 NW
Adrian
Owyhee Dam
Caldwell
Idaho City 11 SW
Troutdale GS
Atlanta Summit
Sun Valley
Grouse
Arco
Driggs
Moose 3 NW
Nampa 2NW
Meridian 1 W
Arrowrock Dam
Shake Cr RS
Bald Mtn
Idaho Falls 6 NE
Deer Flat Dam
Trinity Lake GS
Ketchum 17 WSW
Idaho Falls 46 W WB
Idaho Falls CAA AP
Kuna 2 NNE
Boise LP Dam
Pine 1 N
Soldier Cr RS
Hailey AP
Irwin 2S
Jackson
Boise WB AP
Prairie
Anderson Dam
Fairfield RS
Palisades Dam
Hill City
Blackfoot
Swan Falls PH
Sheaville
Mountain Home 1 NE
Gray
Richfield
Springfield 1 SE
Putnam MC
Grand View
Glenns Ferry
Fort Rall Ind Agcy
Blackfoot Dam
Danner
Bliss
Shoshone
Aberdeen Exp Sta
Bedford 2 SE
Rome
Gooding
Pocatello WB AP
Gooding CAA AP
Conda
Jerome
Minidoka Dam
Paul 1E
American Falls 1NW
Grover 2 S
Cliffs
Burley Factory
McCammon
Bubl
Rupert
Grace
Fairylawn
Hazelton
Twin Falls 2NNE
Twin Falls 3SE
Burley
Burley CAA AP
Montpelier RS
Grassmere
Hollister
Malta RS
Oakley
Walad
Lifton Pump Sta
Border 3 N
Walad CAA AP
Three Creek
Preston 2SE
Ida Vada
Strevell
Lewiston
Snowville
Richmond
Owyhee
Laketown
Sage 4 NNW
Jarbidge
Park Valley
Garland
Bothwell
Logan USAC Exp Sta
Logan USAC
Contact
Revised 7-55-WRPC-SF
117
116
115
114
113
112
111
48
47
46
45
44
43
42

C 30 18/10: 57/2

U. S. DEPARTMENT OF COMMERCE
SINCLAIR WEEKS, Secretary
WEATHER BUREAU
F. W. REICHELDERFER, Chief

CLIMATOLOGICAL DATA

IDAHO

FEBRUARY 1956
Volume LIX No. 2

ASHEVILLE: 1956

WEATHER SUMMARY

The bitterly cold weather over Idaho at the end of January continued on into the first week of February with temperatures falling between 20° and 30° below average. Another blast of cold air struck the State again near the 16th, lowering temperatures once more until they were around 25° below average. Precipitation, mostly in the form of snow, fell almost continuously in the northern portions all month except for the period between the 1st and 4th when it was generally clear and cold. High winds and drifting snow appeared to have caused most of the weather trouble during February. Chinook winds between the 20th and 23d made roads slushy and were responsible for numerous automobile accidents. On the 15th blowing snow hampered traffic northward and eastward from Idaho Falls and schools in Teton County were closed due to drifts on the roads. Near Cobalt on the 22d a patrol operator was killed when he and his snow-removal equipment were swept off the Morgan Creek - Panther Creek Road by a snowslide. The accident occurred between 11:00 a.m. and noon. On the night of the 24th high winds drifted snow across highways and secondary roads bringing traffic to a halt over a large area in Idaho, Nez Perce, and Clearwater Counties.

Negative temperature anomalies were evident up and down the State, ranging from -2° to -10°. Boise had its third coldest February on record exceeded only by the average temperature of 27.2° in 1954 and the record of 22.8° in 1933. Lewiston had its coldest February in 20 years and Pocatello had its fourth coldest of record. During the cold spell at the beginning of the month Gray 6 NNW had the lowest minimum temperature, -50°, on the 1st. The lowest mean monthly temperature was 7.6° at Island Park Dam. The high of 63° was recorded at Grand View on the 21st and 22d and also at Deer Flat Dam and Swan Falls PH on the 22d. The highest mean temperature was 33.0° at Riggins Ranger Station.

The wet trend begun in October 1955, continued on into February in the northern part of the State. Lewiston reported its sixth consecutive month of above-normal precipitation. Although a few stations reported less than the usual February precipitation amounts, the Northern Division as a whole received generally more precipitation than the February expectancy. In the Mulla Pass-Burke area, stations recorded aroun 150 percent of long-term averages for Februar ary, and many stations in the division measure in excess of 125 percent. In both of th southern divisions, however, most station recorded deficient moisture for the month Only a trace was recorded at Challis, an another very dry section appeared to be th Springfield-Idaho Falls area where station measured 10 to 15 percent of their long-ter February amounts. The wettest spot wa Burke 2 ENE where 7.58 inches fell and th greatest 24-hourly fall occurred at Deadwoo Dam when 1.77 inches fell on the 20th. Considerable snow fell over the State, especial ly in the northern portion where many stations had snowfall nearly every day betwee the 10th and 29th. Sandpoint Experimenta Station had snow on 16 of the last 20 day of the month, Palisades Dam on 20 of the las 25, Wallace on 19 of the last 20, and Pries River Experimental Forest on each of th last 19 days. By the end of the month, ther were 61 inches of snow on the ground a Stibnite, 65 inches at Pierce Ranger Station and 105 inches at Burke 2 ENE.

Windy conditions prevailed all month, bu they were especially evident the last tw weeks. Pocatello had only one day after th 9th with below average wind speeds and ende the month with the average speed 5 m.p.h above average. Idaho Falls 42 NW had 43 m.p.h. wind on the 23d and on that sam day Idaho Falls 46 W recorded 33 m.p.h. wit gusts to 51 m.p.h.

The above average precipitation in th northern sections and below average state wide temperatures during February resulte in considerable feeding of hay and othe feeds, especially since the soil was froze generally over most of the State. Hay wa short in some local areas and some spoilag in stacks was caused by the extremely we conditions. However, other supplementa feeds were in ample supply. Heavy precipi tation increased soil moisture and the out look was favorable for good spring rang feed. Cattle and sheep were in good condi tion although some losses were caused b unusual weather conditions. Early lambin was progressing satisfactorily, but a smalle lamb crop than last year was expected.

Joseph R. Glantz

CLIMATOLOGICAL DATA

TABLE 2

IDAHO
FEBRUARY 1956

Station		Temperature: Average Maximum	Average Minimum	Average	Departure from Long-Term Mean	Highest	Date	Lowest	Date	Degree Days	No. of Days Max 90° or Above	Max 32° or Below	Min 32° or Below	Min 0° or Below	Precipitation: Total	Departure from Long-Term Mean	Greatest Day	Date	Snow, Sleet: Total	Max. Depth on Ground	Date	No. of Days .10 or More	.50 or More	1.00 or More
NORTHERN DIVISION																								
AVERY RS		37.[illegible]	[illegible].5	2[illegible].8	- [illegible].7	5[illegible]	21	-[illegible]0	16	1046	0	7	28	3	3.40	.46	1.02	23		38	25+			1
BAYVIEW MODEL BASIN	AM	[illegible]	1[illegible].6	2[illegible].9		52	22	-10	1+	1187	0	1[illegible]	28	5	D 3.02		.80	4		12	28	10	2	0
BIG CREEK 1 S		31.[illegible]	4.7	13.[illegible]	- [illegible].6	42	6+	-40	1	1350	0	12	29	8	2.35	.25	.50	26	34.0	48	20+	9	1	0
BONNERS FERRY 1 SW		[illegible]M	16.8M	24.7M	- [illegible].7	42	29	-11	16	1152	0	10	28	5	1.86	.21	.87	21	22.2	16	21+	4	1	0
BURKE 2 ENE		28.1	15.5	21.9	- [illegible].5	41	21+	-13	16	1244	0	21	29	3	7.58	2.42			114.1	106	27			
CLARK FORK 1 ENE		33.7	[illegible]6.3	25.[illegible]	- [illegible].3	50	21	-14	1	1153	0	12	29	5	3.24	- .02	.69	12						0
COBALT BLACKBIRD MIN	AM	[illegible]	1.[illegible]	12.1		39	22	-26	16+	1532	0	25	29	13	1.68		.32	12	25.8	50	26+	8	0	0
COEUR D ALENE RS		[illegible]4.1	18.1	26.1	- 4.[illegible]	51	21	-11	1	1120	0	10	26	4	2.11	- .28	.60	28		20	28	8	1	0
COTTONWOOD		3[illegible]	14.7M	24.[illegible]M	- [illegible]	48	21+	-16	16	1188	0	11	27	4	1.80	.08	.62	22	17.6	13	23+	4	1	0
DIXIE		[illegible]9.[illegible]	[illegible].1	16.[illegible]		42	21	-42	16	1394	0	18	29	10	2.82		.55	23		58	12	12	1	0
ELK CITY		35.[illegible]M	1[illegible]M	22.7M		52	21	-43	16	1220	0	7	27	7	2.82		.71	23		33	23		1	0
ELK RIVER 1 S		34.9	16.[illegible]	25.5		49	21	-25	16	1142	0	8	28	4	O 4.63		D .65	27	46.9	50	27	15	3	0
FENN RS		37.6	21.7	29.7	- 4.7	61	21	- 8	16	1016	0	7	29	3	2.75	- .63	.86	23	14.0	9	17+	9	2	0
GRANGEVILLE		33.6	[illegible]5.7	24.7	- 6.[illegible]	53	21	-17	16	1164	0	11	28	4	2.29	.69	1.15	22		18	23	4	1	1
KELLOGG	AM	33.1	1[illegible].5	24.[illegible]	- 6.4	52	22	-11	16	1155	0	12	27	5	3.10	.41	.42	23	31.0			12	0	0
KOOSKIA		41.[illegible]	21.2	31.[illegible]	- 3.8	59	21	- [illegible]	1+	977	0	4	28	3	2.40	.59	1.03	23	20.0	9	17	3	2	1
LEWISTON		38.7	23.6	31.2		60	21	- 4	1	973	0	7	21	2	1.50		.83	22				4	1	0
LEWISTON WB AP	//R	35.[illegible]	2[illegible].2	28.0	- 7.9	60	21	-10	1	1066	0	9	26	3	1.44	.40	.71	22	14.9	4	23	4	1	0
MOSCOW U OF I		32.[illegible]	1[illegible].4	25.7	- 6.[illegible]	49	21	-16	1	1136	0	11	27	4	1.92	- .19	.77	22	23.0	9	5	5	1	0
MULLAN PASS CAA		2[illegible]	1[illegible]	15.[illegible]	- 5.7	32	21	-16	6	1431	0	29	29	4	6.50	2.34	.91	24	66.5	153	29	17	4	0
NEZPERCE 2 E		31.[illegible]	15.5	23.7		43	21	-17	16	1194	0	14	28	4	2.25		.80	23	23.3	18	23	7	2	0
OROFINO		40.[illegible]	2[illegible].9	30.9	- 4.[illegible]	59	21	-11	16	983	0	5	28	3	2.67	.01	.62	22	18.0	16	17	8	2	0
PIERCE RS	AM	31.[illegible]	10.4	21.2	- 7.4	44	22+	-25	16	1267	0	12	29	5	4.84	.86	1.04	23	56.0	65	27	13	3	1
PORTHILL		31.[illegible]	14.[illegible]	2[illegible].4	- 4.[illegible]	[illegible]	[illegible]9	-15	16	1199	0	12	28	5	2.16	.58	1.23	21	16.0	16	21	4	1	1
POTLATCH		33.1	15.1	24.1	- 7.[illegible]	50	2	-19	1	1180	0	10	29	5	2.16	- .07	.49	22	25.4	9	5+	11	0	0
PRIEST RIVER EXP STA		30.4	13.7	22.1	- [illegible]	39	12+	-17	1+	1237	0	15	29	7	3.92	1.13	.89	21	31.1	45	26+	11	2	0
RIGGINS RS		41.6	24.3	33.0	- 7.[illegible]	[illegible]	1	- 3	16	920	0	4	24	1	2.25	.95	1.25	23				5	1	1
SAINT MARIES		33.7	17.5	25.6	- 6.7	52	21	-14	16	1138	0	12	28	3	1.96	- .43	.49	22				7	0	0
SALMON		29.[illegible]	3.7	16.5	- 9.1	54	21	-35	1	1400	0	16	29	11	.23	- .19	.11	17		10	1+	1	0	0
SANDPOINT EXP STA		30.[illegible]	16.[illegible]	23.4	- [illegible].6	40	12	-16	1	1199	0	15	27	6	3.38	.56	.90	28	30.3	34	28	11	1	0
WALLACE		31.8	17.4	24.6	- 6.4	48	22	-15	16	1162	0	14	28	4	5.09	1.35	.98	23	46.0	41	28	13	1	0
WALLACE WOODLAND PARK	AM	31.1	13.5	22.4	- 7.5	50	22	-17	16+	1232	0	16	29	5	4.56	1.08	.83	22	49.6			10	3	0
WINCHESTER 1 SE		32.6	14.[illegible]	2[illegible]	- 7.1	47	21	-25	16	1200	0	14	28	4	1.92	.25	.49	22	31.0	20	23+	6	0	0
DIVISION				24.1											2.93				34.4					
SOUTHWESTERN DIVISION																								
ANDERSON DAM		31.[illegible]	12.4	22.2		50	22	-16	1	1239	0	14	28	7	2.56		1.19	20	24.5	19	20	6	1	1
ARROWROCK DAM	AM	31.[illegible]	14.4	22.[illegible]	- [illegible].7	55	23	-12	1+	1217	0	14	26	6	2.48	.09	.72	12	25.3	16	20	7	1	0
BLISS		34.[illegible]	15.[illegible]	25.3	- [illegible].2	58	22	-13	1	1145	0	13	26	5	.76	- .20	.30	12	11.0	3	1+	3	0	0
BOISE WB AP	//R	35.[illegible]	18.[illegible]	27.4	- 6.6	58	22	- 6	1	1085	0	9	26	3	.91	- .48	.27	12	7.7	3	1+	4	0	0
BUHL		36.6	18.[illegible]	27.6	- [illegible].1	55	22+	- 6	2	1080	0	11	26	3	.80	- .11	.50	15				2	1	0
CALDWELL		39.[illegible]	19.5	29.5	- [illegible].2	62	22	- 6	1	1024	0	7	24	2	.34	- .80	.15	11+	1.5	T	1+	2	0	0
CASCADE 1 NW		28.1	9.5	18.8		45	21	-30	1	1333	0	18	28	7	2.09		.45	20	35.9	29	20	9	0	0
CHALLIS		27.[illegible]	6.1	16.[illegible]	- 8.4	46	21	-28	1	1392	0	17	28	12	T	- .48	T	5+	T	8	1+	0	0	0
CLIFFS		33.9	11.1	22.[illegible]		47	22	-22	16	1223	0	14	29	5	.81		.69	17				2	1	0
COUNCIL		34.[illegible]	13.3	23.[illegible]	- 5.5	50	21	-27	1	1190	0	9	24	7	1.72	- 1.50	.63	19	22.5	24	19	8	1	0
DEADWOOD DAM		31.6	4.5	18.1	- [illegible].2	43	21	-36	1+	1356	0	12	28	9	4.22	- .24	1.77	20	55.5	78	27	12	1	1
DEER FLAT DAM		38.1	19.4	28.8	- 4.1	63	22	- 5	1	1044	0	7	23	2	.36	- .45	.19	17	3.5	3	17	2	0	0
EMMETT 2 E		38.2	20.4	29.3	- 6.2	59	21+	-10	1	1032	0	7	25	3	.85	- .35	.42	12	2.0	2	17+	2	0	0
FAIRFIELD RS		24.9	- 0.3	12.3		44	22	-35	1	1521	0	22	29	15	1.99		1.21	20	26.8	34	20	4	1	1
FAIRYLAWN		36.[illegible]	15.5	2[illegible].9		51	22	-14	1	1129	0	11	27	3	.41		.25	17	9.0	6	17	1	0	0
GARDEN VALLEY RS		36.9	14.8	25.9	- [illegible].1	57	21	-18	1	1126	0	8	28	5	2.49	- .04	1.22	20	21.0	30	20	6	1	1
GLENNS FERRY		37.6	16.4	27.1	- 8.3	58	22	-11	2	1091	0	8	24	4	.53	- .44	.24	12		4	1+	1	0	0
GOODING CAA AP		32.3	13.8	23.1	- [illegible].4	55	22	-13	1	1211	0	15	28	4	.83	- .19	.24	25	8.1	3	1+	3	0	0
GRAND VIEW		40.2	17.7	29.[illegible]	- [illegible].3	63	21+	- 7	1+	1040	0	7	26	4	.30	- .42	.17	12	3.0			1	0	0
GRASMERE		34.5	13.6	24.1		51	22	-17	1+	1181	0	12	27	6	.27		.11	23				1	0	0
HAILEY AP		28.[illegible]	[illegible].5	15.2	- [illegible].4	45	22	-23	2	1439	0	20	29	15	1.49	- .49	1.22	20	24.0			2	1	1
HAZELTON		32.1	15.2	2[illegible].7	- 7.6	54	21	-12	1	1193	0	17	26	6	.38	- .86	.17	12	4.2	3	1+	2	0	0
HILL CITY		24.[illegible]	- [illegible]	12.1	- 7.[illegible]	38	22	-40	1	1531	0	22	29	12	1.88	.01	1.08	20				[illegible]	1	1
HOLLISTER		[illegible]	16.7	26.4	- 4.7	50	22	- 8	16	1113	0	10	26	4	.77	- .08	.23	12				[illegible]	0	0
IDAHO CITY		35.[illegible]	7.0	21.3	- 7.5	51	22	-[illegible]0	1	1263	0	7	29	9	3.49	.47	1.19	20	35.3			[illegible]	2	1
JEROME		34.[illegible]	15.6	25.2	- [illegible].4	55	22	-11	2	1148	0	14	25	4	D .48	- .53	.14	12	6.9	3	1+	1	0	0
KUNA 2 NNE		36.5	17.0	26.[illegible]	- 7.0	59	22	-12	1	1103	0	9	25	4	.48	- .52	.22	12	3.5	2	1+	1	0	0
LOWMAN		33.3M	[illegible].3M	21.3M	- 7.[illegible]	50	21+	-25	1	1263	0	14	29	8	D 2.84	.25	.98	20	39.5	42	27	9	2	0
MC CALL		26.[illegible]	7.5	15.8	- [illegible].3	38	7+	-29	1	1395	0	23	29	8	3.49	.37	1.10	21	54.0			8	2	1
MERIDIAN 1 W		36.8	18.2	27.[illegible]	- 7.1	61	22	-10	1	1[illegible]79	0	9	25	4	.66	- .59	.31	12				2	0	0
MOUNTAIN HOME 1 NE		37.7	1[illegible].3	26.5	- 6.9	57	22	-11	1+	1109	0	6	25	4	.46	- .65	.40	11		2	1+	1	0	0
NAMPA 2 NW	AM	37.4	17.8	27.6		61	23	- 8	1	1077	0	9	25	3	.39		.18	12				1	0	0
NEW MEADOWS RS	AM	29.[illegible]M	2.4M	15.9M	- 9.0	48	22	-36	1	1419	0	17	29	12	2.78	.28	.84	21	19.1	24	20	6	2	0
OBSIDIAN 4 NNE		26.[illegible]	- [illegible]	12.6	- [illegible]	41	11	-38	1+	1515	0	20	29	15	.45	- 1.20	.26	25				2	0	0
OLA 5 S		35.4	14.[illegible]	24.[illegible]		52	21	-22	1	1164	0	9	28	5	1.28		.30	17				8	0	0
PARMA EXP STA		[illegible]	17.1	2[illegible]	- [illegible].7	60	21+	-12	1	1068	0	7	25	4	.21	- .68	.16	17	3.0	3	17	1	0	0
PAYETTE		37.6	1[illegible].8	27.[illegible]	- [illegible]	60	21	-10	1	1073	0	11	23	4	.[illegible]7	- .95	.16	17	2.8	2	1+	1	0	0
RICHFIELD		27.[illegible]	[illegible].7	1[illegible]	- 6.[illegible]	43	22	-26	1	1349	0	17	29	7	.99	- .02	.42	20	13.0	9	1+	3	0	0
SHOSHONE		32.[illegible]	11.5	21.9	- [illegible]	53	21	-18	1	1245	0	14	29	7	D .72	- .46			3.0	5	1+		0	0
STIBNITE	AM	26.7	[illegible].6	16.[illegible]		41	5	-25	16	1410	0	22	29	7	3.38		.54	23	47.5	65	23	13	2	0
SUN VALLEY		29.7	- [illegible].9	13.4	- [illegible].2	45	21	-34	1	1491	0	19	29	19	1.51	- 1.24	1.08	20	21.0	41	21	2	1	1
SWAN FALLS PH		40.6	[illegible]1.7	31.[illegible]	- [illegible].8	63	22	- 2	1	975	0	7	22	2	.29	- .51	.22	12		3	1+	1	0	0
THREE CREEK								21	1		0													
TWIN FALLS 2 NNE		35.[illegible]	1[illegible].9	20.1	- [illegible].1	56	22	- 9	2	1122	0	13	25	4	.30	- .58	.14	17	6.5	3	17+	1	0	0
TWIN FALLS 3 SE	AM	33.[illegible]	1[illegible]	[illegible].9	- [illegible].6	54	2[illegible]	- 7	2	1187	0	12	27	6	.33	- .51	.20	18	8.0	3	18+	1	0	0
WEI[illegible]R 1		36.[illegible]	1[illegible]	26.9	- 7.[illegible]	58	[illegible]1	-15	1	1098	0	11	26	4	.24	- 1.26	.15	18		4	1+	1	0	0
DIVISION				23.1											1.21				17.1					
SOUTHEASTERN DIVISION																								
ABERDEEN EXP STA		28.[illegible]	[illegible].1	1[illegible]	- [illegible]	49	1	- [illegible]	1	1330	0	18	29	10	.06	- .62	.02	12+				0	0	0
AMERICAN FALLS 1 SW		29.4	1[illegible]	21.1	- 6.[illegible]	48	2	-20	1	1267	0	17	28	5	.33	- .80	.10	23+	13.0	10	1+	2	0	0
ARCO		28.[illegible]	- [illegible]M	1[illegible].2M	- [illegible]	46	12	-27	2	1498	0	22	29	16	.43	- .19	.43	20	5.8	10	20+	1	0	0
ASHTON 1 S		24.3	[illegible]	1[illegible]	- [illegible].9	41	21	-28	1+	1512	0	24	29	12	.99	- .53	.31	20	14.5	33	20	3	0	0
BLACKFOOT		2[illegible]	11.7	[illegible]0.7	- [illegible]	51	22	-26	1	1279	0	18	27	8	.21	- .62	.10	23		8	1+	1	0	0

See Reference Notes Following Station Index

CLIMATOLOGICAL DATA

TABLE 2 - CONTINUED

IDAHO
FEBRUARY 1956

Station		Temperature: Average Maximum	Average Minimum	Average	Departure from Long-Term Mean	Highest	Date	Lowest	Date	Degree Days	No. of Days: Max. 90° or Above	Max. 32° or Below	Min. 32° or Below	Min. 0° or Below	Precipitation: Total	Departure from Long-Term Mean	Greatest Day	Date	Snow, Sleet: Total	Max. Depth on Ground	Date	No. of Days: .10 or More	.50 or More	1.00 or More
BURLEY	AM	32.0	14.9	23.7	- 7.4	52	22	-12	1	1192	0	14	25	7	.33	- .62	.15	12	4.5	2	15	1	0	0
BURLEY CAA AP		32.1	14.2	23.2	- 8.0	51	21	-17	1	1208	0	15	26	6	.27	- .55	.16	12	.8	4	1+	1	0	0
CHILLY BARTON FLAT		25.7	- 3.6	11.1	- 7.4	40	22	-36	1	1558	0	23	29	19	.06	- .15	.04	5	1.5			0	0	0
CONDA	AM	25.[illegible]	3.0	14.0	- 7.0	49	23	-34	1	1474	0	24	29	11	.85	- .59	.24	12	18.0			2	0	0
DRIGGS	AM	30.3	1.8	16.1	- 3.4	45	24	-33	1	1414	0	18	29	14	1.31	.04	.55	21				5	1	0
DUBOIS EXP STA		23.7	5.2	14.5	- 7.3	40	29	-16	2	1460	0	25	29	9	.37	- .40	.25	20	7.0	15	20	1	0	0
DUBOIS CAA AP		26.0	0.5	13.3	- 9.2	45	22	-20	2	1493	0	23	29	12	.30	- .44	.11	20	3.6	10	20+	1	0	0
FORT HALL IND AGENCY		30.8	10.0	20.4	- 7.0	48	22	-27	1	1287	0	17	26	10	.11	- .61	.08	23				0	0	0
GRACE		24.3	4.3	14.5	- 9.0	42	22	-22	1	1457	0	22	29	12	.61	- .49	.15	24	15.0	16	15+	3	0	0
GRAY 6 NNW		21.0	- 2.3	8.2		37	21+	-50	1	1648	0	25	29	15	D .58		.14	20				2	1	1
GROUSE		27.4	- 8.6	9.5		44	12	-40	1	1609	0	23	29	20	.65	- .35	.65	20		21	20	1	1	0
HAMER 4 NW		27.8	- 3.0	12.4	- 5.9	46	22	-35	1	1520	0	18	29	18	.21	- .21	.16	20		7	1+	1	0	0
IDAHO FALLS CAA AP		26.8	3.1	26.0	- 7.5	50	21+	-29	1	1416	0	20	29	11	.14	- .83	.06	20	2.2	9	1	0	0	0
IDAHO FALLS 42 NW W8	R	27.5	- 5.0	11.3	- 7.2	43	22	-35	1	1555	0	21	29	22	.08	- .30	.08	20				0	0	0
IDAHO FALLS 46 W W8	R	26.8	- 1.4	12.7	- 7.9	50	22	-29	1+	1514	0	20	29	17	.31	- .27	.15	20	4.8	6	20+	1	0	0
IRWIN 2 SE		27.6	7.8	17.7	- 4.8	49	22	-29	1	1367	0	20	29	9	.41	- .74	.19	12	14.0			2	0	0
ISLAND PARK DAM		23.1	- 7.9	7.6	- 9.2	41	22	-44	1	1663	0	27	29	19	2.03	- 1.21	.62	20	36.0	71	20	9	1	0
LIFTON PUMPING STA		24.3	- 3.3	12.0	- 8.5	40	12	-28	1	1532	0	20	29	16	.30	- .39	.09	13	5.5	65	20	0	0	0
MACKAY RS		26.7	1.1	13.9	- 7.3	42	22	-21	2	1476	0	21	29	14	.16	- .61	.12	20	2.3	15	1+	1	0	0
MALAD		31.5	11.9	21.7	- 5.5	48	21	- 8	2	1249	0	17	29	6	.77	- .55	.25	11	11.0	7	23	3	0	0
MALAD CAA AP		31.2	6.0	19.6		47	21	-17	2	1339	0	15	29	11	.60		.24	12	3.7	8	11+	3	0	0
MAY RS		27.8	3.0	15.4	- 8.1	48	22	-35	1	1435	0	16	28	12	.11	- .21	.03	5	1.7	9	7+	0	0	0
MC CAMMON		29.6	1.2	19.9		46	22	-20	1	1302	0	19	29	7	1.31		.32	12	10.8	12	12	6	0	0
MINIDOKA DAM		29.9	12.8	22.9		48	22	-16	1	1218	0	16	26	5	.38		.25	18	3.5	4	1+	2	0	0
MONTPELIER RS	AM	24.2	- 1.2	11.5	-10.2	44	24	-31	1	1548	0	22	29	15	.50	- .82	.23	24	10.0	15	24+	1	0	0
OAKLEY		33.9	14.7	24.3	- 7.3	49	21	- 9	1	1173	0	13	27	5	.45	- .31	.14	3	3.0			1	0	0
PALISADES DAM		29.4	8.2	16.[illegible]		44	12	-27	1	1408	0	20	29	11	1.32		.50	20	20.5	21	20	4	1	0
PAUL 1 E	AM	32.2	11.2	21.7	- 9.7	52	22	-20	1	1247	0	14	26	8	.23	- .86	.14	12	1.0	4	1	1	0	0
POCATELLO W8 AP	//R	28.5	10.8	19.7	- 8.8	47	22	-27	1	1308	0	19	26	9	.33	- .63	.09	25	4.2	8	1+	0	0	0
PRESTON SUG FACT 2 SE		31.4	9.3	20.4	- 5.6	49	21	-15	1	1286	0	16	29	8	.41	- 1.01	.18	24	12.0	5	24	1	0	0
RUPERT	AM	31.6M	13.9M	22.5M	- 7.[illegible]	53	22	-18	1		0				.16	- .79	.04	24+				0	0	0
SAINT ANTHONY		26.4	0.7	13.6		44	22	-31	1	1485	0	20	29	13	.74	- .50	.29	20		19	20	2	0	0
SPENCER RS		22.5	- 0.9	10.8	- 7.4	40	22	-23	2	1569	0	25	29	16	.47	- 1.09	.28	20	14.0			1	0	0
SPRINGFIELD 1 SE		29.4	8.9	19.2	- 6.3	46	22	-30	1	1325	0	18	29	8	.08	- .74	.08	26	1.4	10	1+	0	0	0
STREVELL		29.1	9.5	19.3		43	22	-16	1	1321	0	18	29	6	.23		.08	12	3.0	5	1+	0	0	0
SUGAR		26.2	7.9	14.0	- 5.8	45	21	-32	1	1457	0	21	29	12	.47	- .45	.18	15	4.4	19	16+	3	0	0
TETONIA EXP STA		24.1	2.0	13.1		46	21	-27	1	1499	0	24	29	12	.47		.17	27				3	0	0
DIVISION				16.3											.48				8.2					

DAILY PRECIPITATION

Table 3

Station	Total	1	2	3	4	5	6	7	8	9	10	11	12	13	14	15	16	17	18	19	20	21	22	23	24	25	26	27	28	29	30	31
		Day of month																														
ABERDEEN EXP STA	.06												.02													.02	.02					
AMERICAN FALLS 1 SW	.33						T	T					.07		T	.02			.01		.01			.10	.01	.01	.10	T				
ANDERSON DAM	2.56					T		T				.01	.43		T	.13		.13	T	.05	1.19			.06	T	.30	T	.26		T		
ARCO	.43															T		T			.43					T						
ARROWROCK DAM	2.48					T	T					.04	.72		T	.03	.02	.17	.07	T	.44	.25		.01	T	.22	.19	.32				
ASHTON 1	.99				T			.14				.08	.07			T				.39	.31				.30							
AVERY RS	3.40				*	*	.10				.06	*	*	.65	.11	.30	.04				T	.01		1.02	.23	.22	.24	.14	.03	.25		
BAYVIEW MODEL BASIN	D3.02	.02			.80	.63						.02	.06					D.20	.04			.09	.11	.23	.10	.17	.06	.18	.11	.20		
BIG CREEK 1 S	2.35					T		.14					.10	.05	T	.20					.49	.10	.05	.35	.03	.17	.50	.12		.05		
BLACKFOOT	.21																							.10		.06	.05	T				
BLISS	.76							T					.30	T	T	.03		.06			.10			.06	T	.05	.11	.05		T		
BOISE W8 AP	//R .91					T		T				.11	.27	T	T	.01		.12	.02	T	.03		T	.01	.04	.14	.09	.02		.05		
BONNERS FERRY 1 SW	1.86											T	*	*	*	.08		.02	T	.04	.05	.87	.08	.04	.03	.10	.03	.09	.25	.18		
BUHL	.80							T					T			.50		.30	T													
BURKE 2 ENE	7.58					.16		.16			.10	*	1.02	.34	.37	.25	.01	.09	.06	T	.17	.08	.78	.56	.62	.78	.61	.49	.21	.72		
BURLEY	.33												.15		T	.06									.04	T	.06	.02				
BURLEY CAA AP	.27	T						T				T	.16	T	T	.02		.01	T					.02		.05	T	.01				
CALDWELL	.34											.15			T		.01	.15						T		.02	.01			T		
CASCADE 1 NW	2.09							.01				.05	.24	T	.01	.01		.10	.02	.02	.45	.19	.01	.19	.15	.38	.03	.12		.11		
CENTERVILLE ARBAUGH	3.59							.01				.21	.44	T	.09	.12		.37	.04	.13	.68			.11	.04	.75	.28	.29		.03		
CHALLIS	T					T		T						T				T			T											
CHILLY BARTON FLAT	.06					.04		.02										T			T	T					T	T		T		
CLARK FORK 1 ENE	3.24					T	.30	.05			.07	T	.69			.05		.05			.22		.13	.55		.39	T	*	.50	.24		
CLIFFS	.81											T	T	T	T	T		.69		T				T		T	T	.12		T		
COBALT BLACKBIRD MINE	1.68								.12			.12	.32	.19	.11	.17	.06	.03	.07		T	T	.04	.21	.10	.01	.06	.07				
COEUR D ALENE RS	2.11					.23	T					T	.02	T	.03	T		.12	.03	T	.08	.06	.09	.17	.10	.12	T	.32	.60	.14		
CONDA	.85											.18	.24	.07	.05	.03						.06				.01	.08	.07	.06			
COTTONWOOD	1.80					.02		T				.03	.25	T	T	.08		.20	.02				.62	.43		T	.05	.08		.02		
COUNCIL	1.72							.08				.16			T			.14	.03	.63	.12		T	.23	T	.11		.10	T	.12		
CROUCH 2 NNW	2.98												.57		.01	.07		.11	.02	.01	.90			.32	.02	.42	.08	.35		.10		
DEADWOOD DAM	4.22							.02				.10	.13	.12	.06	.11		.16	.05	.01	1.77	.30	.01	.37	.06	.40	.14	.13	.02	.26		
DEER FLAT DAM	.36												.15			T		.19			T					T	.02			T		
DIXIE	2.82					T		.15			.13	.33	.30	.10	T	.31		.17	T	T	T		T	.55	.14	T	.26	.12		.26		
DRIGGS	1.31							.20				.10	.15									.55					.25		.04	.02		
DUBOIS EXP STA	.37					T		.02								T	T		.01	.09	.25											
DUBOIS CAA AP	.30					.03	T	T		T	T	T	T	T		.06	T	.03	.02	.02	.11					T	.03					
ELK CITY	2.82						.02	.08			.08	.24	.23	.22	.15	.07		.33	.08			T	.21	.71	.12	.02		*	.22	.04		
ELK RIVER 1 S	D4.63					.1[illegible]	T	.08			T	.31	.20	.18	.15	.14		.16	.14				.64	.54	.30	.31	.43	D.65		.30		

See Reference Notes Following Station Index

DAILY PRECIPITATION

Table 3—Continued

Station	Total	1	2	3	4	5	6	7	8	9	10	11	12	13	14	15	16	17	18	19	20	21	22	23	24	25	26	27	28	29	30	31
EMMETT 2 E	.45												.42					[illegible]		[illegible]	[illegible]					[illegible]						
FAIRFIELD RS	1.99					[illegible]		[illegible]					[illegible]		T	[illegible]		[illegible]	T	T	[illegible]			[illegible]	[illegible]	.19	.11	[illegible]		[illegible]		
FAIRYLAWN	.41												[illegible]	-	T	[illegible]		.25	[illegible]	T				T		T	[illegible]			-		
FENN RS	2.75							.12				[illegible]	.30	[illegible]	.07	[illegible]		[illegible]	[illegible]				[illegible]	[illegible]			.10					
FORT HALL INDIAN AGENCY	.11							T								T								.08		[illegible]		[illegible]				
GARDEN VALLEY RS	2.49											[illegible]	.29		.01	.09		.21	[illegible]		[illegible]			.12	T	.20	[illegible]	[illegible]	[illegible]	.04		
GLENNS FERRY	.53							T				T	.24		T	.02		.08	T		[illegible]			[illegible]	T	.03	T			[illegible]		
GOODING CAA AP	.83	[illegible]						[illegible]				[illegible]	.23		[illegible]	.05		[illegible]	T	[illegible]	.13			[illegible]	T	.24		[illegible]		[illegible]		
GRACE	.61							T	.03			.04	.11	.12	[illegible]	.03				T	[illegible]	T			.15	[illegible]	[illegible]	[illegible]	[illegible]			
GRAND VIEW	.30												.17			T		.07	[illegible]													
GRANGEVILLE	2.29					[illegible]		.08			T	[illegible]	[illegible]	.01	.01	.05	-	.14	[illegible]			[illegible]	1.15	.36		T	-			[illegible]		
GRASMERE	.27																	[illegible]						[illegible]		[illegible]						
GRAY 6 NNW	D .58										T	[illegible]	[illegible]		.04	.04	-	[illegible]	•	.04	.14			.04	.01	.03	[illegible]	[illegible]		T		
GROUSE	.65																				.65											
HAILEY AP	1.49															.04					[illegible]	[illegible]					.15					
HAMER 4 NW	.21					.04	T	T		T						T		[illegible]	T	T	.16											
HAZELTON	.38							.02				T	.17		T	.01			[illegible]					[illegible]	T	.03	T	[illegible]				
HILL CITY	1.88							T					.18		T	T		[illegible]			[illegible]			T		.18	.15	[illegible]				
HOLLISTER	.77												.23	T					[illegible]					[illegible]		[illegible]	[illegible]	.11	-			
HOWE	.37																	T			[illegible]											
IDAHO CITY	3.49											[illegible]	.54	.02	.02	.11	[illegible]	[illegible]	[illegible]		[illegible]			[illegible]	.02	[illegible]	.14	.37		[illegible]		
IDAHO CITY 10 NW	3.86											.15	.66		[illegible]	.07		.33	[illegible]	T	[illegible]			.11	T	.52	.18	.28		.04		
IDAHO FALLS 16 SE	.69						T	T				[illegible]	.15	T		.07		T		T	.18			[illegible]	.01	T	.10	[illegible]		T		
IDAHO FALLS CAA AP	.14					[illegible]	T	T	T	T			.01			.01	T	[illegible]	•	[illegible]	.06			T		T	T	T				
IDAHO FALLS 42 NW WB R	[illegible]	T					T	T		T						T	T	T			[illegible]											
IDAHO FALLS 46 W R	.31						T	[illegible]	T	T			T			.05		[illegible]	T	[illegible]	.15			T		[illegible]	[illegible]					
IRWIN 2 SE	.41											.09	.19		T						.13											
ISLAND PARK DAM	[illegible]							.15			[illegible]	.10				.18		.14		.11	[illegible]	[illegible]		.13		[illegible]	.22					
JEROME	0 .48							[illegible]					.14		[illegible]	.02		.08						.02	-	[illegible]	.06					
KAMIAH 1 NW	[illegible]					T	[illegible]	.07				.05	.11	[illegible]	[illegible]			.36				[illegible]	[illegible]	[illegible]	-	[illegible]				T		
KELLOGG	[illegible]					[illegible]		[illegible]			-	[illegible]	.35	.04	[illegible]	[illegible]		[illegible]	[illegible]	[illegible]	.01	[illegible]	[illegible]	[illegible]	[illegible]	.25	[illegible]	[illegible]	[illegible]	[illegible]		
KOOSKIA	[illegible]					T		T				.07	•	T	T	[illegible]		.43	[illegible]				[illegible]	[illegible]								
KUNA	.48							T				T	.22		T	T		[illegible]	[illegible]	T	T			T		[illegible]	.08	[illegible]		-		
LEWISTON	[illegible]					[illegible]						.12		T	[illegible]	[illegible]		[illegible]	[illegible]			[illegible]	.83	.26	[illegible]		-	[illegible]				
LEWISTON WB AP //R	1.44					.06		-			.13	T		[illegible]	[illegible]	[illegible]		[illegible]	T		T	[illegible]	.71	[illegible]	[illegible]		-			-		
LIFTON PUMPING STA	[illegible]							T	-			T	[illegible]	[illegible]	[illegible]					-				[illegible]	[illegible]		[illegible]	[illegible]				
LOWMAN	[illegible]							T				[illegible]	.51	-		[illegible]		.16	[illegible]	-	[illegible]	[illegible]		T	[illegible]	.23	.14	.15		[illegible]		
MACKAY	.16												T					[illegible]			[illegible]	•										
MALAD	.77							.06				.25	.21	T	T			[illegible]	[illegible]				.15	[illegible]			-	[illegible]				
MALAD CAA AP	[illegible]							.04				.14	.24	T	T	-		[illegible]	•	-	T			[illegible]	[illegible]	-	-	[illegible]				
MAY RS	.11					[illegible]		[illegible]						T	T	-		[illegible]						[illegible]	[illegible]		[illegible]					
MC CALL	3.49											.27								[illegible]	[illegible]	[illegible]	[illegible]	[illegible]		[illegible]	[illegible]			[illegible]		
MC CAMMON	1.31							.06				.19	.32	T	[illegible]	[illegible]					•			[illegible]	-	.06	.10	.21				
MERIDIAN	.66											-	.31		T	[illegible]		.12	[illegible]	-				T	-	.05	.04	.04		[illegible]		
MINIDOKA DAM	.38							T					.10		-	-		T	.25					[illegible]		-	-					
MONTPELIER RS	[illegible]							T	[illegible]			[illegible]	[illegible]	[illegible]	-	.03		-	T	[illegible]	-				[illegible]	-	-	[illegible]	[illegible]			
MOSCOW	[illegible]					[illegible]						[illegible]		[illegible]	[illegible]	[illegible]		.25	.11			-	[illegible]	[illegible]	[illegible]		-	[illegible]				
MOUNTAIN HOME	.46											.40				T	-	[illegible]	[illegible]							T	-	-				
MULLAN PASS CAA	[illegible]				[illegible]	.14	[illegible]	.08		.01	[illegible]	.42	[illegible]	[illegible]	[illegible]	.01	[illegible]	[illegible]	.12	[illegible]	[illegible]	[illegible]	.76	.34	[illegible]	[illegible]	[illegible]	[illegible]	.53	[illegible]		
NAMPA 2 NW	.39												[illegible]		T		T	[illegible]	[illegible]							[illegible]	[illegible]	-		T		
NEW MEADOWS RS	2.76								[illegible]			[illegible]	.17		[illegible]		[illegible]	[illegible]			.24	[illegible]	[illegible]	.77	[illegible]	[illegible]	[illegible]	[illegible]	[illegible]	.11		
NEZPERCE	2.25					T		[illegible]			T	[illegible]	[illegible]	[illegible]	[illegible]	[illegible]		.22	[illegible]			T	.57	[illegible]	.06		-			-		
OAKLEY	.45			[illegible]				.08					[illegible]			.02								[illegible]			[illegible]	[illegible]				
OROFINO	.45												.11											[illegible]		.26						
OLA 5	[illegible]											.15			[illegible]			[illegible]		.15	.18			[illegible]		.16	-	[illegible]		[illegible]		
ORFINO	[illegible]					[illegible]	-	[illegible]			-	[illegible]		[illegible]	[illegible]	[illegible]		.28	•				.62	.54	[illegible]	[illegible]	[illegible]	[illegible]	-	[illegible]		
PALISADES	[illegible]					-	-	[illegible]			T	[illegible]	.27		[illegible]	[illegible]		-	[illegible]		[illegible]	-		.03	[illegible]	[illegible]	[illegible]	[illegible]	-	-		
PA[illegible] EXP STA	.21															T		.16						[illegible]								
PAUL 1 E	.23												.14			.32			T						[illegible]		[illegible]					
PAYETTE	.27												T		-	[illegible]		.16		T	[illegible]		T	.04		T						
PIERCE RS	4.84						[illegible]	.04	T	T		[illegible]	.31	[illegible]	[illegible]	[illegible]		.12	.16	[illegible]			.54	[illegible]	[illegible]	.11	[illegible]	[illegible]	[illegible]	[illegible]		
POCATELLO WB AP //R	.33	T					T	[illegible]	T	T		-	[illegible]	T	-	[illegible]			[illegible]	T	-			[illegible]	T	[illegible]	[illegible]	[illegible]				
PORTHILL	[illegible]											[illegible]			[illegible]				T	[illegible]	[illegible]	1.23	[illegible]	[illegible]			-		[illegible]	[illegible]		
POTLATCH	2.16					.16						[illegible]			[illegible]	[illegible]	-	[illegible]	[illegible]			.11	.49	.40	.11		[illegible]	[illegible]	-	[illegible]		
PRIEST RIVER FACT 2	.41							[illegible]				[illegible]	[illegible]	.01					T	[illegible]				.06	[illegible]		-	[illegible]				
PRIEST RIVER EXP STA	[illegible]					[illegible]						[illegible]	.04	[illegible]	[illegible]	.04	[illegible]	[illegible]	[illegible]	[illegible]	[illegible]	[illegible]	.14	.04	[illegible]	[illegible]	[illegible]	[illegible]	.72	[illegible]		
RICHFIELD	.99												.12			.04		[illegible]			.42			[illegible]	[illegible]	[illegible]	[illegible]	[illegible]				
RIGGINS RS	2.25							[illegible]			T	[illegible]	[illegible]	T	[illegible]	.36		.01			[illegible]	.27	.08	1.25			.14	-	-			
RIRIE 12 E	.39					-	T	[illegible]		T	-	[illegible]			-	•	•	•	[illegible]	-	[illegible]			T	T	[illegible]	-	-	-	T		
RUPERT	.16															[illegible]			[illegible]						.04	[illegible]	[illegible]	[illegible]				
SAINT ANTHONY	.74					[illegible]	[illegible]	[illegible]				-	.04			T	-	[illegible]	[illegible]	.04	[illegible]						[illegible]					
SAINT MARIES	1.96				[illegible]	.06	-	T			[illegible]	-		-	[illegible]	-		[illegible]				T	.49	[illegible]	[illegible]	[illegible]	[illegible]	[illegible]	[illegible]	[illegible]		
SALMON	.23											-	[illegible]	[illegible]	[illegible]			.11	[illegible]											-		
SANDPOINT EXP STA	3.38					[illegible]					T	.10	.06	T	.11		[illegible]	[illegible]	[illegible]	.05	[illegible]	.48	.10	T	.42	[illegible]	[illegible]	.26	[illegible]	[illegible]		
SHOSHONE	D .72					T		T					•	•	[illegible]	T		•			•	•	.20	[illegible]	•	•		[illegible]				
SPENCER RS	.47					T					-	T				.04		[illegible]		.05	[illegible]	T		T			[illegible]					
SPRINGFIELD 1 E	[illegible]																				T				T	-	[illegible]					
STIBNITE	[illegible]						T		[illegible]			.16	.30	.07	[illegible]	[illegible]	T	[illegible]	[illegible]	T	[illegible]	.52	.21	.54	[illegible]	.24	[illegible]	[illegible]	[illegible]	[illegible]		
STREVELL	.23							[illegible]					[illegible]		T			T	[illegible]					.02		T	[illegible]	T				
SUGAR	.47					.16							T			[illegible]	[illegible]	T	T		T			T								
SUN VALLEY	1.51					T		T					-		T	-		T			[illegible]	[illegible]		T	-	[illegible]	[illegible]	-		[illegible]		
SWAN FALLS PH	.29							T					.22		T	T		[illegible]	[illegible]		-	-		-		T	-	T				
TETONIA EXP STA	.47							T			[illegible]	[illegible]							[illegible]	-	[illegible]							[illegible]				
THREE CREEK	-							T	.06		-	-	-	-	-	-	-	-	-	-	-	-	-	[illegible]	[illegible]	[illegible]	[illegible]					
TWIN FALLS 2 NNE	[illegible]							.03					.05	T	T	.01		.14	T					.02		[illegible]	[illegible]	-		T		
TWIN FALLS 3 SE	.33								[illegible]				.04			.03			[illegible]						[illegible]	[illegible]	-	T	T			
WALLACE	[illegible]					.24	T	.08			.09	[illegible]	.48	.20	.31	T	[illegible]	T	[illegible]	[illegible]	-	.17	[illegible]	[illegible]	.49	.36	[illegible]	[illegible]	[illegible]	[illegible]		
WALLACE WOODLAND PARK	4.56					.08		[illegible]	.03			.04	.54	.09	.07	.43		[illegible]	T			[illegible]	[illegible]	.33	.31	[illegible]	[illegible]	[illegible]	[illegible]	[illegible]		
WEISER 1	.24																		.15		[illegible]		T	[illegible]								
WINCHESTER 1 SE	1.92					.10						.32		.03	.10	.28		[illegible]					.49	.47	[illegible]	-	[illegible]	[illegible]				

See reference notes following Station Index.

DAILY TEMPERATURES

Station		Day Of Month 1	2	3	4	5	6	7	8	9	10	11	12	13	14	15	16	17	18	19	20	21	22	23	24	25	26	27	28	29	30	31	Average
ABERDEEN EXP STA	MAX	5	6	13	18	24	23	25	23	23	28	35	38	36	31	25	19	24	23	30	38	49	47	43	31	34	31	34	43	39			28.9
	MIN	-32	-23	-17	-11	- 3	- 6	17	- 9	- 1	3	16	32	30	11	16	- 5	6	9	- 1	21	31	31	28	17	24	19	21	14	25			9.1
AMERICAN FALLS 1 NW	MAX	7	4	9	17	24	24	26	25	23	32	36	38	38	33	27	20	22	27	30	38	45	48	46	32	35	32	33	43	40			29.4
	MIN	-20	-14	- 9	- 5	1	3	19	1	1	6	21	32	31	17	17	- 4	7	11	4	26	31	41	27	20	22	18	24	18	26			12.8
ANDERSON DAM	MAX	7	12	12	23	31	22	39	30	25	37	41	44	40	31	25	16	21	30	28	36	49	50	43	43	40	33	40	35	41			31.9
	MIN	-16	-13	- 4	0	19	2	8	4	0	7	30	33	31	21	16	-14	9	- 1	1	21	31	26	31	12	22	25	22	15	21			12.4
ARCO	MAX	13	12	18	27	32	27	26	28	27	26	32	46	38	28	19	11	16	20	26	32	45	35	32	32	31	32	36	33	39			28.2
	MIN	-21	-27	-16	-11	- 1	- 5	- 3	3	- 5	- 5	1	13	5	3	- 2	-14	- 2	- 7	- 4	15	5		- 3	10	12	- 3	1	8	2			- 1.8
ARRDWROCK DAM	MAX	7	5	8	15	22	27	27	36	31	30	32	35	45	37	33	26	18	26	31	34	44	50	55	39	35	36	35	43	42			31.2
	MIN	-12	-12	-10	0	2	6	6	10	8	8	12	28	33	24	20	- 3	- 3	14	12	21	31	35	35	27	26	26	24	22	27			14.4
ASHTON 1 S	MAX	0	7	14	19	22	24	23	18	21	20	23	31	32	24	17	13	18	20	23	31	41	35	31	34	32	30	34	32	35			24.3
	MIN	-28	-28	-21	-11	- 2	8	8	- 8	-11	- 5	14	19	10	2	- 5	-18	-13	- 2	5	6	20	16	14	12	14	10	8	10	12			1.2
AVERY RS	MAX	26	30	38	39	36	36	40	42	36	35	38	40	38	36	27	28	29	32	43	40	50	47	46	35	33	32	37	47	38			37.0
	MIN	- 8	- 2	8	18	32	31	29	14	13	19	32	36	26	17	7	-10	12	10	22	27	32	32	31	25	27	26	27	29	32			20.5
BAYVIEW MODEL BASIN	MAX	22	20	21	29	30	31	33	33	33	32	33	40	40	36	32	16	12	22	31	38	42	52	37	36	34	37	35	37	40			32.2
	MIN	-10	- 8	1	9	21	22	23	15	8	10	11	30	25	9	- 2	-10	- 5	4	17	18	32	30	30	27	28	28	26	29	33			15.6
BIG CREEK 1S	MAX	15	24	34	35	33	42	36	33	36	35	42	39	34	24	20	17	26	26	30	32	40	41	37	26	30	29	33	39	37			31.9
	MIN	-40	-32	-17	- 4	3	10	19	-20	-18	6	22	28	18	6	1	-38	6	7	- 5	18	28	29	21	11	17	7	11	19	22			4.7
BLACKFOOT	MAX	5	9	12	19	29	23	27	24	24	29	34	39	37	30	24	18	24	24	32	37	46	51	45	32	35	32	35	43	40			29.6
	MIN	-26	-20	-12	- 6	0	- 2	17	- 2	5	8	15	33	29	13	17	- 3	7	5	17	22	36	25	28	19	24	22	22	20	25			11.7
BLISS	MAX	13	14	20	27	29	30	33	27	26	30	43	48	44	35	25	23	24	34	32	40	55	58	50	39	39	38	43	45	47			34.9
	MIN	-13	-11	- 5	- 1	17	3	8	1	5	8	20	33	33	25	20	0	12	8	15	27	32	33	31	25	27	22	22	25	30			15.6
BOISE WB AP	MAX	18	17	22	25	26	33	34	38	33	34	38	48	39	33	30	19	27	32	36	46	57	58	48	38	38	38	41	45	47			35.8
	MIN	- 6	- 4	3	5	8	11	18	12	13	14	25	31	30	28	3	0	17	17	22	31	43	42	26	26	23	17	26	34	32			18.9
BONNERS FERRY 1 SW	MAX	18	20	26	28	34	36	40	35	35	33	36					12	23	28	32	34	38	39	39	34	37	39	38	40	42			32.6
	MIN	- 7	-10	0	10	19	27	22	14	18	24	28				1	-11	5	0	16	17	31	28	30	25	31	29	24	31	34			16.8
BUHL	MAX	17	17	21	28	26	31	30	32	33	34	39	47	44	37	32	31	24	34	38	45	54	55	52	39	38	37	41	55	51			36.6
	MIN	2	- 6	0	4	14	16	16	14	7	13	24	35	32	25	16	- 4	11	13	11	29	38	39	30	23	28	23	27	27	30			18.5
BURKE 2 ENE	MAX	17	22	28	33	32	28	28	32	33	31	30	32	29	22	20	6	21	21	30	33	41	41	34	26	26	26	26	34	34			28.1
	MIN	- 8	- 3	7	15	24	23	23	10	9	17	23	28	17	8	5	-13	3	6	16	18	31	26	26	22	23	23	22	23	29			15.6
BURLEY	MAX	18	15	16	19	23	25	31	28	35	27	33	40	45	40	31	28	18	27	30	36	43	52	51	38	35	37	35	38	49			32.5
	MIN	-12	-11	- 8	- 3	1	10	18	8	0	3	14	30	33	25	19	- 2	- 2	16	16	21	33	39	37	22	23	22	25	25	30			14.9
BURLEY CAA AP	MAX	14	12	18	23	22	27	27	33	30	31	40	44	38	29	27	15	26	29	34	42	51	50	44	33	35	32	36	48	42			32.1
	MIN	-17	-12	- 6	- 5	6	2	8	3	- 4	4	28	32	27	22	4	- 2	12	15	12	30	38	40	25	20	25	20	24	28	33			14.2
CALDWELL	MAX	18	19	21	25	32	40	40	40	38	35	53	45	43	41	37	20	29	33	36	46	58	62	59	45	45	43	45	45	53			39.5
	MIN	- 6	- 4	4	4	8	9	17	11	12	17	25	33	32	27	10	12	17	15	20	30	38	35	35	25	29	17	28	32	33			19.5
CASCADE 1 NW	MAX	- 3	3	17	24	31	29	33	28	20	29	35	37	38	28	21	11	22	27	27	34	45	44	43	29	32	28	33	35	36			28.1
	MIN	-30	-26	- 7	2	10	- 3	9	- 7	-10	8	23	29	21	13	7	-25	3	10	12	21	32	37	25	17	21	18	17	22	27			9.5
CHALLIS	MAX	- 4	- 1	8	25	28	26	25	21	12	22	42	45	37	27	22	14	17	18	25	35	46	45	45	34	31	34	36	38	42			27.4
	MIN	-28	-25	-13	- 8	10	- 4	0	- 7	-13	- 3	19	20	22	10	8	-12	2	- 3	0	19	31	35	30	12	18	9	14	15	19			6.1
CHILLY BARTON FLAT	MAX	10	18	26	29	32	29	30	19	22	30	34	38	30	22	15	8	11	22	17	25	36	40	36	26	24	24	24	30	39			25.7
	MIN	-36	-24	-15	-11	7	- 9	- 4	-17	-19	-10	13	13	17	- 3	-10	-26	- 2	-18	-18	11	24	29	21	- 8	- 8	3	- 5	- 5	5			- 3.6
CLARK FORK 1 ENE	MAX	21	20	28	31	32	32	35	37	35	32	31	46	35	35	28	12	21	26	39	47	50	40	35	39	34	35	39	40	41			33.7
	MIN	-14	-12	- 1	11	23	26	29	8	5	15	19	25	20	10	- 3	-13	6	10	19	30	30	32	24	28	29	29	26	30	32			16.3
CLIFFS	MAX	19	28	31	45	33	30	30	37	42	42	40	41	40	29	24	12	30	28	26	43	43	47	45	29	30	28	36	40	36			33.9
	MIN	-20	-11	- 2	8	2	12	5	- 4	2	9	17	30	24	18	3	-22	9	11	5	22	29	29	25	25	22	11	21	19	24			11.1
COBALT BLACKBIRD MINE	MAX	3	3	11	28	30	28	28	23	9	24	30	33	31	20	15	9	7	18	17	19	28	39	36	26	20	25	22	29	33			22.2
	MIN	-25	-23	-12	5	14	7	12	- 6	- 7	0	16	18	16	2	- 2	-26	-26	0	- 5	- 1	16	26	23	0	4	2	5	10	11			1.9
COEUR D ALENE RS	MAX	25	25	34	33	30	31	32	35	35	31	37	42	36	36	30	13	26	26	42	40	51	43	36	33	35	35	35	40	41			34.1
	MIN	-11	- 8	1	14	23	20	23	10	7	17	29	35	25	13	- 1	- 8	9	10	19	24	33	31	31	27	30	30	29	30	33			18.1
CONDA	MAX	12	14	14	11	18	26	20	24	20	26	23	31	37	30	22	16	10	14	21	26	32	42	49	45	24	28	27	26	37			25.0
	MIN	-34	-31	-18	-16	- 6	2	5	-11	-12	-10	3	22	25	12	12	-20	-10	- 1	6	3	23	27	31	14	16	15	17	15	9			3.0
COTTONWOOD	MAX	13	22	28	36	32	38	33	33	36	38	38	40	35	28	24	8	24	27	33	38	48	47	41	32	36	32	35	43	48			33.3
	MIN	-12	- 3	12	16	23	20	15	8	14	27	28	35	22	15	- 6	-16	7	9	4	15	35	26	23	13	20	11	24	26				14.7
COUNCIL	MAX	14	17	20	25	24	34	40	35	33	36	40	45	39	34	33	14	27	28	35	43	50	49	43	34	32	37	42	45	43			34.2
	MIN	-27	-22	-12	- 2	5	1	9	0	- 5	8	28	34	20	21	12	- 6	10	13	7	33	36	38	34	22	27	28	21	25	27			13.3
DEADWOOD DAM	MAX	13	26	35	38	37	41	41	34	35	36	33	37	37	24	19	13	19	24	24	32	43	42	42	26	30	29	33	37	36			31.6
	MIN	-36	-36	- 9	- 1	14	-10	4	-19	-17	5	21	26	21	10	7	-34	1	6	- 1	17	22	34	22	10	17	15	12	10	20			4.5
DEER FLAT DAM	MAX	16	18	21	24	30	36	38	36	34	33	36	52	47	38	38	19	27	33	34	49	62	63	52	45	45	41	43	45	51			38.1
	MIN	- 5	- 2	3	4	7	9	17	14	13	13	25	31	33	25	14	1	17	12	18	30	35	37	34	27	30	25	29	34	33			19.4
DIXIE	MAX	18	26	33	40	29	31	28	32	38	30	33	38	29	21	15	15	21	22	26	35	42	37	38	24	27	28	27	37	36			29.5
	MIN	-39	-29	-13	0	11	17	14	-10	-15	12	24	21	16	- 7	- 3	-42	4	5	- 6	11	31	29	21	4	14	3	11	14	20			4.1
ORIGGS	MAX	4	7	15	19	27	30	30	25	28	30	28	36	40	35	30	28	30	33	21	24	30	41	45	48	38	32	39	40	45			30.3
	MIN	-33	-25	-19	- 9	- 7	- 3	- 8	-18	-16	-13	15	20	24	12	10	-15	-10	-11	- 4	14	19	20	21	17	12	16	15	15	14			1.8
DUBOIS EXP STA	MAX	7	12	19	28	29	25	29	21	20	19	23	28	28	24	17	3	10	12	20	27	34	37	36	28	29	28	25	29	40			23.7
	MIN	- 9	-16	-12	0	14	6	8	10	- 3	9	7	14	8	- 2	0	-14	- 4	2	7	13	21	21	21	8	4	12	4	8	13			5.2
DUBOIS CAA AP	MAX	5	9	20	27	33	28	24	20	28	21	30	32	31	24	19	4	13	19	25	31	39	45	37	29	30	32	27	35	38			26.0
	MIN	-19	-20	-13	- 5	2	5	4	- 6	-10	5	1	8	- 3	- 9	- 4	-12	1	- 6	10	17	14	13	12	0	3	9	2	7	9			0.5
ELK CITY	MAX	19	24	35	41	34	37	36	37	41	38	36	43	37	30	25	15	26	29	38	42	52	46	36	35	39	37		45	36			35.3
	MIN	-38	-28	- 8	3	17	24	25	13	-10	19	28	33	22	12	4	-43	- 8	11	- 5	20	35	28	28	26	4	22		18	29			10.0
ELK RIVER 1 S	MAX	20	26	35	38	35	34	36	39	39	38	35	40	36	32	28	10	28	27	39	39	49	48	37	31	39	37	34	42	42			34.9
	MIN	-22	-17	0	6	20	26	27	22	3	14	27	32	26	11	4	-25	7	7	16	27	33	30	29	25	27	22	27	28	32			16.0
EMMETT 2 E	MAX	16	16	21	25	29	35	37	38	35	35	36	50	50	38	34	20	28	39	37	49	59	59	56	43	40	41	43	49	49			38.2
	MIN	-10	- 8	- 3	3	14	9	17	12	11	18	25	30	32	28	20	1	17	19	21	31	47	47	36	28	30	26	25	33	32			20.4
FAIRFIELD RS	MAX	2	4	13	17	30	23	21	22	14	27	36	37	33	25	17	7	18	23	23	32	39	44	38	26	31	26	28	33	32			24.9
	MIN	-35	-32	-21	-16	1	- 6	- 8	-11	-19	-16	23	28	20	5	5	-28	- 1	-14	- 4	18	24	21	23	0	0	5	5	1	24			- 0.3
FAIRYLAWN	MAX	18	32	38	47	32	33	33	35	42	42	42	45	35	30	27	15	31	29	31	45	50	51	48	32	33	32	40	41	40			36.2
	MIN	-14	- 7	5	9	8	21	14	5	9	12	25	32	26	20	7	-13	11	15	6	28	38	38	26	18	23	15	23	25	25			15.5

See reference notes following Station Index.

DAILY TEMPERATURES

Station		Day Of Month 1	2	3	4	5	6	7	8	9	10	11	12	13	14	15	16	17	18	19	20	21	22	23	24	25	26	27	28	29	30	31	Average
FENN RS	MAX	23	27	36	36	35	39	36	42	3	39	35	43	40	36	31	15	25	32	41	43	61	54	42	38	44	39	40	43	4			37.6
	MIN	-4	0	12	20	27	27	27	23	17	24	30	32	30	27	6	-8	9	18	20	26	29	31	31	29	26	30	29	31	31			21.7
FORT HALL IND AGENCY	MAX	7	10	18	27	25	25	29	27	28	30	35	40	37	33	26	20	23	24	30	38	45	48	47	31	35	32	35	44	43			30.8
	MIN	-27	-24	-17	-12	-6	-8	18	-9	0	5	19	33	29	13	17	-5	-6	8	6	24	35	39	26	15	23	20	22	25	27			10.0
GAROEN VALLEY RS	MAX	20	20	30	29	37	40	41	40	38	37	35	49	41	35	28	20	24	32	37	38	57	55	49	37	39	38	40	40	45			36.9
	MIN	-18	-14	-3	-1	13	2	15	3	1	12	26	32	29	20	17	-13	10	14	12	27	32	33	32	20	26	25	25	21	30			14.8
GLENNS FERRY	MAX	19	20	24	33	31	35	34	32	32	35	44	50	44	38	33	26	28	33	35	44	53	58	45	43	43	41	45	49	50			37.8
	MIN	-9	-11	-4	1	12	0	9	1	6	8	22	33	33	25	23	3	14	16	8	14	38	37	35	25	29	23	27	30	28			16.4
GOODING CAA AP	MAX	9	13	19	26	25	29	33	28	24	31	39	44	39	31	26	15	23	30	31	40	51	55	42	35	39	34	40	42	43			32.3
	MIN	-13	-8	-1	3	12	3	11	3	8	11	21	32	25	23	3	-2	7	7	10	26	31	33	24	21	26	18	21	15	30			13.8
GRACE	MAX	4	8	12	17	23	21	24	23	20	22	28	35	35	26	20	1	14	19	23	32	41	42	40	29	26	29	29	36	40			24.8
	MIN	-22	-21	-17	-12	-6	2	2	-2	-12	-3	15	26	24	11	-8	-16	-6	-1	2	14	25	19	20	16	16	17	19	15	9			4.3
GRAND VIEW	MAX	19	19	22	29	30	35	37	37	33	35	43	54	51	38	35	25	25	37	35	51	63	63	60	46	46	49	47	48	54			40.2
	MIN	-7	-7	0	0	8	5	13	7	6	9	20	31	32	26	21	1	18	16	19	30	37	34	36	21	28	21	27	32	30			17.7
GRANGEVILLE	MAX	14	23	30	31	31	39	30	33	38	40	42	43	36	31	16	9	20	31	36	45	53	38	37	33	38	33	37	44	42			33.6
	MIN	-11	-4	8	18	20	24	12	7	10	30	30	33	21	19	-14	-17	5	10	9	20	28	25	21	24	21	21	24	30	30			15.7
GRASMERE	MAX	15	25	31	37	32	34	30	36	35	37	43	40	40	32	29	13	27	26	33	43	48	51	47	30	35	29	36	45	41			34.5
	MIN	-17	-17	-8	0	4	11	19	-1	17	22	26	34	28	20	10	-13	12	3	5	29	41	29	24	8	25	16	22	21	25			13.6
GRAY 6 NNW	MAX	-10	-6	10	19	26	25	24	14	19	20	28	31	27	22	15	9	11	19	26	29	37	37	35	21	25	22	25	35	30			21.6
	MIN	-50	-40	-32	-21	-16	-13	-14	-30	-27	-14	15	24	20	-2	5	-31	-12	-12	-4	7	17	4	17	9	13	12	13	4	1			-5.3
GROUSE	MAX	8	20	25	30	25	26	26	24	28	25	39	44	30	21	18	14	16	23	22	30	39	41	34	27	26	30	32	34	32			27.2
	MIN	-40	-30	-17	-11	-3	-13	-10	-18	-17	-14	9	5	1	-17	-9	-28	-6	-27	-14	8	18	6	19	-13	4	-9	-14	-10	1			-8.6
HAILEY AP	MAX	10	17	12	32	20	26	25	28	29	29	42	43	36	28	25	12	23	19	27	28	41	45	38	28	31	32	36	38	36			28.8
	MIN	-17	-23	-17	-11	6	-7	-4	1	-11	-4	6	14	22	0	-1	-13	-4	-10	0	17	26	19	21	-5	10	2	1	12	14			1.5
HAMER 4 NW	MAX	6	8	19	25	27	24	29	21	25	22	26	33	38	29	25	16	17	20	26	34	42	46	41	34	32	35	33	36	38			27.8
	MIN	-35	-28	-21	-15	-5	-2	4	-6	-2	-1	-5	19	-6	-13	-3	-16	0	-10	5	6	13	0	11	-6	9	10	1	5	3			-3.0
HAZELTON	MAX	15	12	16	23	23	26	28	31	29	28	37	42	38	32	29	20	26	27	30	42	54	48	41	32	35	33	37	50	46			32.1
	MIN	-12	-11	-5	0	12	7	20	7	-1	10	24	34	32	25	17	-4	12	12	6	5	39	37	29	22	26	21	25	22	30			15.2
HILL CITY	MAX	1	7	15	23	28	22	30	21	16	28	35	37	33	23	19	12	14	22	20	30	35	38	37	26	33	29	28	29	32			24.9
	MIN	-40	-35	-24	-16	3	-9	-10	-17	-20	-15	19	29	22	10	9	-29	2	-17	-13	12	25	17	24	1	11	11	10	1	16			-0.8
HOLLISTER	MAX	27	22	22	27	27	33	34	34	37	42	42	46	43	39	31	25	24	30	32	42	49	50	44	35	36	39	46	43	44			36.0
	MIN	-7	-6	-4	3	11	12	20	4	11	19	28	35	30	24	17	-8	12	9	11	27	34	34	27	18	20	20	27	29	28			16.7
IDAHO CITY	MAX	25	18	23	35	35	33	38	39	37	38	39	41	41	33	30	23	25	29	33	39	50	51	50	36	35	33	38	41	42			35.5
	MIN	-30	-25	-15	-12	12	-4	8	-7	-7	4	25	30	28	16	12	-26	7	12	-5	21	21	18	27	8	22	16	11	12	24			7.0
IDAHO FALLS CAA AP	MAX	3	7	17	23	26	19	26	18	19	21	31	36	34	27	20	7	18	20	30	36	50	50	43	28	31	29	33	39	35			26.8
	MIN	-29	-21	-13	-7	-2	0	-1	-5	4	5	8	21	16	8	-3	-9	4	-5	1	20	20	13	23	17	21	18	18	12	13			5.1
IDAHO FALLS 42 NW WB	MAX	11	15	23	26	29	24	29	30	21	21	25	36	36	27	23	10	12	23	24	32	37	43	37	32	30	32	34	40	35			27.5
	MIN	-35	-30	-20	-16	-4	-1	-2	0	-5	-5	-4	8	-5	-12	-7	-15	-2	-11	4	10	3	-1	9	-8	3	5	-4	-1	0			-5.0
IDAHO FALLS 46 W WB	MAX	9	9	15	22	30	23	23	26	24	22	34	41	33	25	18	4	14	18	28	33	43	50	40	31	30	28	31	40	33			26.8
	MIN	-29	-29	-19	-14	-4	-7	-8	-15	-4	-3	0	17	10	1	-5	-15	-2	0	-2	13	7	4	18	2	16	12	8	-1	7			-1.4
IRWIN 2 SE	MAX	7	6	13	21	24	26	25	19	21	20	30	44	37	36	27	15	18	20	28	29	48	49	42	24	28	30	33	41	40			27.6
	MIN	-29	-21	-15	-7	2	15	9	-14	-8	1	19	26	24	25	14	-16	0	-2	14	18	23	18	24	8	24	20	18	21	14			7.8
ISLAND PARK DAM	MAX	11	11	23	29	29	25	25	26	22	20	18	25	26	27	15	7	7	14	20	24	38	41	31	24	22	25	25	31	30			23.1
	MIN	-44	-38	-28	-23	-3	-4	8	-22	-28	-15	6	12	16	-16	-16	-42	-8	-20	-1	7	14	-9	-3	4	12	17	5	-1	-8			-7.9
JEROME	MAX	13	18	22	31	29	27	30	32	28	30	41	45	40	35	30	23	20	33	32	45	54	55	53	36	40	40	41	40	45			34.8
	MIN	-7	-11	-3	1	14	7	15	6	6	11	21	34	31	25	17	-4	12	10	8	22	33	34	34	22	26	22	19	18	29			15.6
KELLOGG	MAX	17	20	23	29	34	32	33	37	33	31	35	40	41	32	30	18	13	25	28	41	50	52	41	39	34	36	37	38	42			33.1
	MIN	-10	-8	-5	10	20	25	26	6	8	15	24	29	22	8	8	-11	-8	7	13	28	33	31	32	27	29	29	28	30	33			16.5
KOOSKIA	MAX	24	28	38	38	36	43	38	41	42	43	42	55	45	42	33	17	28	33	41	42	59	52	47	42	51	43	48	44	53			41.0
	MIN	-5	-2	10	20	25	29	29	17	15	29	31	32	31	25	11	-5	13	16	9	18	30	38	31	26	26	28	28	29	31			21.2
KUNA 2 NNE	MAX	18	16	23	24	28	35	35	38	34	35	39	50	42	36	31	18	28	32	34	46	56	59	49	42	39	37	43	43	49			36.5
	MIN	-12	-10	-4	1	3	7	16	8	10	13	23	31	33	28	13	0	16	10	20	30	39	36	32	23	29	12	22	31	33			17.0
LEWISTON	MAX	17	20	27	31	34	39	37	35	35	39	38	50	45	40	38	18	30	31	41	42	60	42	45	43	51	46	48	50	50			38.7
	MIN	-4	0	11	14	23	25	26	26	19	24	31	33	34	29	12	1	17	16	21	26	33	32	33	31	31	33	34	37	37			23.6
LEWISTON WB AP	MAX	14	17	24	27	31	35	34	33	33	35	39	47	42	38	24	18	27	27	41	44	60	38	45	38	46	41	43	46	48			35.7
	MIN	-10	-5	7	9	19	20	23	17	15	19	30	37	27	23	3	-2	14	10	16	27	32	31	30	28	30	32	32	36	37			20.2
LIFTON PUMPING STA	MAX	2	5	12	15	19	23	20	17	16	19	37	40	36	26	21	12	16	21	19	39	35	37	39	25	27	28	29	35	36			24.3
	MIN	-28	-26	-22	-14	-8	9	-2	-9	-15	-13	13	26	26	15	2	-17	-8	-1	-7	-2	6	0	11	15	15	11	14	3	-3			-0.3
LOWMAN	MAX	16	18	25	31	35	40	33	34	31	35	35	42	37			18	22	30	32	35	50	50	40	31	32	31	35	42	40			33.3
	MIN	-25	-19	-8	-4	10	-1	12	-8	-7	5	21	30	28			-21	8	8	2	22	27	26	28	15	22	19	21	15	25			9.3
MACKAY RS	MAX	12	12	21	28	35	29	20	24	22	32	37	37	31	26	17	12	12	17	20	27	40	42	37	27	30	28	27	35	38			26.7
	MIN	-16	-21	-13	-6	3	10	1	5	-12	-4	9	15	10	2	-9	-11	-2	-15	-9	12	23	17	22	-1	-1	11	0	3	8			1.1
MALAD	MAX	12	15	20	25	30	29	28	32	27	29	32	47	42	31	27	12	21	28	29	38	48	40	42	36	37	34	38	42	42			31.5
	MIN	-5	-8	-5	-3	2	15	16	13	-1	3	13	30	30	18	10	-3	3	8	3	16	25	24	27	19	21	22	22	13	17			11.9
MALAD CAA AP	MAX	14	14	19	24	29	28	30	33	25	25	33	43	42	32	25	12	23	29	28	38	47	40	42	36	37	34	38	40	46			31.2
	MIN	-13	-17	-13	-8	-2	9	5	-3	-11	-5	14	30	27	12	-3	-4	5	6	-5	19	19	15	23	10	21	18	10	6	9			6.0
MAY RS	MAX	-4	2	6	22	26	20	22	18	15	27	38	45	35	29	21	10	23	25	32	38	43	48	38	35	39	36	36	39	42			27.8
	MIN	-35	-30	-17	-13	4	-6	-4	-10	-19	-6	14	23	18	7	1	-18	2	-1	-1	19	27	32	33	8	15	12	9	9	14			3.0
MC CALL	MAX	10	16	28	30	28	36	38	29	30	28	28	34	28	22	16	4	20	20	21	32	38	37	32	22	26	24	21	32	34			26.3
	MIN	-29	-20	-7	3	12	-2	10	-6	-10	8	20	24	22	10	-4	-25	3	10	5	20	30	32	12	12	14	15	10	18	24			7.3
MC CAMMON	MAX	11	12	16	20	28	27	30	25	24	26	33	44	38	30	27	19	19	25	28	36	45	46	44	31	32	32	33	36	40			29.6
	MIN	-20	-17	-12	-10	-3	5	19	10	-7	2	19	29	30	19	15	-4	1	6	6	19	26	29	26	18	22	23	22	11	12			10.2
MERIDIAN 1 W	MAX	16	16	21	24	28	35	37	36	34	35	37	50	47	35	32	18	27	32	35	45	57	61	52	42	39	40	42	45	50			36.8
	MIN	-10	-7	-2	5	9	6	11	10	13	15	24	32	33	28	18	0	12	14	23	30	38	37	35	23	29	13	26	32	32			18.2
MINIDOKA DAM	MAX	11	8	12	19	24	26	29	31	20	31	37	40	35	29	28	12	25	28	33	38	44	48	38	32	35	35	35	43	40			29.9
	MIN	-16	-11	-6	0	9	5	18	2	1	8	27	36	32	25	20	-2	10	13	11	26	34	37	26	20	24	25	29	25	30			15.8
MONTPELIER RS	MAX	8	2	8	10	21	21	24	20	21	16	27	32	40	34	28	20	6	17	22	20	37	39	38	44	26	30	29	27	35			24.2
	MIN	-31	-29	-25	-21	-11	2	0	-10	-18	-17	-5	24	23	12	9	-12	-12	-1	-6	1	13	6	17	13	15	12	15	4	-2			-1.2

See reference notes following Station Index.

Station		Day Of Month 1	2	3	4	5	6	7	8	9	10	11	12	13	14	15	16	17	18	19	20	21	22	23	24	25	26	27	28	29	30	31	Average
MOSCOW U OF I	MAX	15	21	30	33	30	34	30	32	37	33	36	40	35	32	28	13	25	25	34	41	49	38	37	33	37	33	35	45	42			32.
	MIN	-16	-5	4	12	22	24	18	13	11	17	29	33	28	22	0	-6	8	9	22	27	35	29	28	26	29	27	27	30	32			18.
MOUNTAIN HOME 1 NE	MAX	22	18	21	35	30	33	35	34	35	35	45	47	45	35	34	21	25	36	33	45	55	57	51	49	42	39	43	46	46			37.
	MIN	-11	-11	-11	3	11	3	10	2	2	7	7	33	32	23	20	0	14	8	7	28	40	40	34	23	29	16	22	32	31			15.
MULLAN PASS CAA	MAX	9	19	27	30	22	22	22	22	25	22	27	26	17	12	5	0	13	14	20	29	32	27	22	17	20	20	20	27	24			20.
	MIN	-2	4	15	18	16	16	15	14	14	16	17	15	6	5	-14	-16	-1	2	10	15	18	17	14	13	15	14	15	18	18			10.
NAMPA 2 NW	MAX	20	19	20	23	25	30	39	39	41	38	36	41	51	43	40	30	21	28	33	38	47	58	61	47	41	46	40	45	46			37.
	MIN	-8	-5	-4	4	4	8	9	11	13	14	17	28	32	29	23	2	3	11	18	25	36	37	36	25	30	28	26	30	33			17.
NEW MEADOWS RS	MAX	0	8	15	28	31	29	33	33	26	30	32	36	42	35		18	11	23		30	40	48	44	33	29	32	33	34	39			29.
	MIN	-36	-35	-28	-4	3	-1	4	-12	-12	-15	-10	15	21	8		-26	-23	5		21	26	26	31	16	22	26	12	11	20			2.
NEZPERCE 2 E	MAX	15	19	27	32	31	38	30	32	35	35	39	41	34	29	22	7	25	27	32	40	43	35	38	31	40	33	33	39	42			31.
	MIN	-9	-3	7	10	21	24	22	10	14	26	29	29	21	14	-13	-17	7	8	12	24	33	28	24	15	15	20	19	27	32			15.
OAKLEY	MAX	15	19	24	26	28	32	30	34	31	40	41	43	38	30	25	17	25	32	37	43	49	48	47	35	37	35	34	47	41			33.
	MIN	-9	-7	-5	-1	11	6	14	2	8	9	25	34	30	18	15	-5	9	11	12	26	33	31	28	20	21	18	22	23	28			14.
OBSIDIAN 4 NNE	MAX	10	17	23	36	34	31	32	29	27	22	41	35	25	19	13	11	21	20	21	27	36	36	33	25	26	34	26	35	31			26.
	MIN	-38	-38	-15	-12	5	-10	-1	-18	-15	0	15	21	8	3	-15	-33	-17	-5	6	12	24	28	9	-1	0	5	10	8	18			-1.
OLA 5 S	MAX	10	14	22	22	30	32	35	34	36	34	36	46	46	42	40	16	29	29	37	40	52	46	50	43	39	38	40	41	47			35.
	MIN	-22	-17	-2	-2	13	2	2	2	10	12	15	30	31	24	11	-2	5	15	14	18	27	32	30	28	29	15	22	32	33			14.
OROFINO	MAX	22	30	38	40	33	39	38	43	44	46	40	53	47	43	32	17	30	33	43	45	59	54	43	43	50	38	44	50	48			40.
	MIN	-6	-2	11	15	18	28	28	23	17	26	30	30	29	25	6	-11	11	16	17	24	34	30	31	28	25	29	30	32	32			20.
PALISADES DAM	MAX	3	5	11	15	23	22	26	21	18	20	32	44	36	30	21	15	15	18	26	30	43	42	42	31	34	33	32	39	40			26.
	MIN	-27	-24	-18	-10	-2	14	6	-8	-12	-2	16	26	29	10	14	-22	-1	-1	10	17	23	12	24	15	19	20	19	20	12			6.
PARMA EXP STA	MAX	19	15	23	20	26	39	41	41	40	36	34	52	44	41	36	21	22	35	37	51	60	60	58	42	44	44	46	47	53			38.
	MIN	-12	-8	-1	2	6	1	15	15	12	18	24	32	24	25	15	0	14	5	16	14	39	33	34	25	32	25	25	33	32			17.
PAUL 1 E	MAX	13	16	15	19	29	23	28	28	33	26	34	42	41	37	30	25	18	26	30	35	42	52	50	34	43	48	33	36	48			32.
	MIN	-20	-15	-14	-5	0	4	14	3	-5	4	13	26	32	26	18	-3	-3	5	1	12	33	38	33	20	20	22	24	20	23			11.
PAYETTE	MAX	14	15	23	23	28	31	38	37	32	32	35	53	48	41	35	20	25	29	37	47	60	58	53	39	44	45	47	48	54			37.
	MIN	-10	-8	-3	0	5	5	11	9	7	16	22	26	31	28	13	2	15	14	11	33	41	34	36	28	31	24	26	33	36			17.
PIERCE RS	MAX	20	20	25	33	32	35	34	30	36	37	35	37	38	31	28	13	12	25	27	40	34	44	35	35	32	44	39	36	37			31.
	MIN	-21	-20	-13	2	10	12	26	8	1	5	25	24	25	17	8	-25	-17	10	7	10	18	29	28	22	19	20	18	25	29			10.
POCATELLO WB AP	MAX	6	12	17	18	21	25	25	23	22	28	37	38	35	28	23	10	21	24	30	40	45	47	46	30	33	29	32	43	39			28.
	MIN	-27	-20	-15	-12	-2	-3	3	-3	0	6	22	33	22	15	7	-5	9	8	11	28	34	42	25	18	24	20	23	23	28			10.
PORTHILL	MAX	8	12	19	25	31	33	35	32	34	33	43	43	38	30	20	11	28	24	31	35	38	39	42	39	37	39	42	40	45			31.
	MIN	-7	-14	-4	9	17	18	18	12	11	23	26	26	22	10	4	-15	6	-4	6	23	29	26	28	22	30	23	22	32	34			14.
POTLATCH	MAX	20	21	30	34	30	35	29	36	40	35	38	38	32	33	25	10	26	25	34	36	50	36	38	34	40	35	36	42	42			33.
	MIN	-19	-9	1	11	22	22	18	6	9	15	22	19	28	21	-9	-17	8	0	22	21	30	28	25	25	28	26	25	28	31			15.
PRESTON SUG FACT 2 SE	MAX	13	14	16	20	28	30	29	28	25	25	31	44	40	35	29	23	20	30	32	38	49	47	43	33	36	34	36	42	41			31.
	MIN	-15	-13	-10	-6	-2	5	9	3	-8	-3	15	29	31	21	15	-1	2	9	3	13	24	22	27	19	19	21	23	7	12			9.
PRIEST RIVER EXP STA	MAX	19	23	29	29	32	29	37	31	33	27	27	39	35	29	24	7	22	23	36	33	36	37	37	31	33	35	33	37	39			30.
	MIN	-17	-14	-2	11	21	21	23	12	4	16	21	26	18	-2	-13	-17	1	-5	16	22	31	29	29	26	28	26	25	29	32			13.
RICHFIELD	MAX	8	10	14	21	25	22	24	19	18	27	36	39	38	29	24	15	16	28	26	33	40	43	39	31	38	34	37	35	38			27.
	MIN	-26	-19	-10	-4	11	-4	10	-8	5	6	16	28	24	13	12	-14	1	10	5	19	29	26	29	14	17	16	13	10	23			8.
RIGGINS RS	MAX	24	27	35	38	39	46	46	42	40	41	39	55	50	42	35	27	28	36	41	40	60	55	46	38	48	43	46	50	50			41.
	MIN	2	8	8	27	30	28	29	21	20	29	30	34	35	24	19	-3	14	24	21	30	31	34	31	27	25	28	27	35	38			24.
RUPERT	MAX	21	13	10	15	21	25	29	29	31	26									31	36	43	53	51	37	35	38	33	37	49			31.
	MIN	-18	-12	-10	-4	-1	5	15	11										14	8	27	33	36	35	21	22	22	24	23	27			13.
SAINT ANTHONY	MAX	1	7	15	21	28	23	25	17	21	23	23	33	35	34	23	13	19	20	29	33	43	44	40	31	30	30	32	37	37			26.
	MIN	-31	-27	-21	-11	-4	14	-4	-13	-14	-4	8	22	9	-6	-9	-16	2	-9	11	17	17	9	12	1	18	21	15	6	8			0.
SAINT MARIES	MAX	18	21	25	31	32	29	31	28	38	36	41	40	37	32	26	13	23	33	39	42	52	39	37	35	41	39	37	42	40			33.
	MIN	-13	-9	3	12	18	21	23	9	10	18	26	26	23	12	3	-14	9	16	23	26	35	31	28	26	29	30	29	28	30			17.
SALMON	MAX	-3	0	8	20	25	30	29	26	16	22	33	49	42	27	22	10	17	23	31	39	54	51	45	36	41	35	40	41	40			29.
	MIN	-35	-30	-19	-15	4	-1	1	-8	-15	-4	16	20	16	5	3	-20	2	0	-8	15	28	26	21	13	20	15	19	23	15			3.
SANDPOINT EXP STA	MAX	20	19	28	27	31	31	39	35	30	27	34	40	34	30	25	9	18	25	34	32	38	37	36	31	33	34	35	35	38			30.
	MIN	-16	-13	-3	10	24	25	32	9	10	20	25	33	22	4	-8	-11	5	-4	18	23	20	30	29	28	29	29	27	30	33			16.
SHOSHONE	MAX	13	12	17	25	22	28	28	25	23	30	39	43	30	35	37	24	20	31	29	38	53	47	42	36	41	35	39	41	43			32.
	MIN	-18	-14	-6	-1	11	0	8	0	6	7	17	32	20	19	11	-4	7	11	7	23	29	29	29	20	22	15	19	14	21			11.
SPENCER RS	MAX	8	12	7	25	31	25	24	22	12	17	23	26	29	20	12	8	9	12	20	26	37	40	32	26	26	28	29	33	33			22.
	MIN	-13	-23	-15	-9	0	-3	0	7	-12	1	4	12	-2	-8	-15	-20	-5	-11	3	14	19	14	20	-3	4	9	3	3	6			-0.
SPRINGFIELD 1 SE	MAX	10	15	17	24	25	22	30	22	25	27	33	39	37	31	23	18	21	23	30	37	43	42	46	43	32	34	32	35	41	38		29.
	MIN	-30	-22	-15	-10	-3	11	11	-8	-1	8	8	31	21	11	11	-5	6	8	3	23	24	27	29	18	24	20	20	14	23			8.
STIBNITE	MAX	12	15	30	36	41	29	32	27	31	38	28	33	33	24	16	12	13	23	21	23	30	36	35	30	23	25	23	25	31			26.
	MIN	-20	-19	-8	11	20	3	7	-4	-3	3	17	24	16	9	4	-25	-24	1	2	2	19	27	22	11	13	9	11	11	22			5.
STREVELL	MAX	5	14	29	23	24	25	26	23	26	24	37	42	38	29	26	15	19	27	27	35	41	43	42	30	35	30	33	38	37			29.
	MIN	-16	-14	-11	-1	12	1	5	2	-3	2	11	29	23	19	7	-9	1	7	3	20	29	31	24	11	16	19	19	18	21			9.
SUGAR	MAX	2	7	17	19	29	24	26	17	20	20	22	36	39	28	22	14	19	21	29	33	45	42	41	29	30	28	32	35	35			26.
	MIN	-32	-26	-20	-13	-5	13	13	-11	-9	-3	9	19	16	-1	-6	-11	1	-9	10	8	21	12	20	11	19	20	16	13	8			2.
SUN VALLEY	MAX	11	18	26	35	32	31	28	28	28	28	42	40	36	30	23	15	20	19	25	30	45	43	38	28	28	33	28	35	38			29.
	MIN	-34	-26	-14	-6	7	-7	-7	-10	-15	-10	18	14	10	-5	0	-29	-9	-23	-7	15	20	19	26	-12	7	-5	-7	-3	9			-2.
SWAN FALLS PH	MAX	22	19	25	28	34	38	39	37	32	35	42	54	50	41	38	22	28	37	37	53	61	63	60	44	45	45	49	46	54			40.
	MIN	-2	-1	3	6	11	12	18	15	13	16	25	34	36	29	21	5	19	16	22	32	39	39	38	29	31	24	31	33	34			21.
TETONIA EXP STA	MAX	12	11	23	16	29	19	23	21	22	24	28	33	28	19	15	5	18	11	22	27	46	43	38	22	24	24	25	39	32			24.
	MIN	-27	-25	-20	-11	0	4	-6	-13	-15	-4	5	22	15	8	3	-15	-7	-12	1	5	24	22	20	13	15	15	13	14	14			2.
THREE CREEK	MAX	11	28	40	48	34	34	30	36	40																40	33	36	45	42			
	MIN	-21	-12	-6	2	11	18	15	15	5																18	14	14	15	17			
TWIN FALLS 2 NNE	MAX	15	17	22	25	25	30	32	33	31	30	39	46	43	34	30	22	25	30	39	45	54	56	51	36	38	37	39	51	47			35.
	MIN	-5	-9	-3	1	12	10	15	8	1	8	24	34	33	26	18	-4	12	11	4	30	41	42	30	24	27	21	25	24	31			16.
TWIN FALLS 3 SE	MAX	16	15	16	23	30	26	31	31	34	33	33	40	44	39	31	25	19	28	34	40	45	54	51	36	40	40	39	39	51			33.
	MIN	-2	-7	-6	0	6	13	17	11	3	3	12	18	32	27	18	-3	-2	6	3	3	35	40	31	23	25	22	24	24	25			13.

See reference notes following Station Index.

Table 5 Continued

DAILY TEMPERATURES

Station		Day Of Month 1	2	3	4	5	6	7	8	9	10	11	12	13	14	15	16	17	18	19	20	21	22	23	24	25	26	27	28	29	30	31	Average
WALLACE	MAX	14	23	29	35	32	32	33	35	34	34	36	39	35	27	26	23	12	23	27	35	38	48	43	35	32	31	32	40	38			31.8
	MIN	-7	-2	8	18	25	25	27	11	12	22	27	32	20	10	8	-15	-11	8	7	18	23	35	30	29	28	28	29	30	31			17.4
WALLACE WOODLAND PARK	MAX	17	16	23	29	35	30	32	31	37	34	32	38	37	30	25	11	13	24	36	41	46	50	33	33	30	32	30	34	43			31.1
	MIN	-13	-13	-8	5	21	24	24	6	5	9	25	28	15	5	5	-17	-17	1	14	22	30	29	31	27	26	27	24	27	31			13.6
WEISER 1 S	MAX	12	14	24	23	29	31	36	35	30	32	33	42	46	37	35	25	27	34	37	47	58	55	48	40	43	46	47	49	55			36.8
	MIN	-15	-11	-1	-1	8	4	9	9	5	15	23	25	29	24	14	2	15	12	14	29	40	37	32	28	29	28	24	32	34			17.0
WINCHESTER 1 SE	MAX	20	27	31	37	33	36	31	34	39	38	38	38	32	28	21	10	20	29	34	40	47	45	32	30	35	30	32	40	38			32.6
	MIN	-15	-4	7	18	20	15	20	4	12	26	26	30	22	14	-5	-25	4	3	8	13	35	24	25	18	23	18	22	27	29			14.3

Table 7

SNOWFALL AND SNOW ON GROUND

Station		Day of month 1	2	3	4	5	6	7	8	9	10	11	12	13	14	15	16	17	18	19	20	21	22	23	24	25	26	27	28	29	30	31
ANDERSON DAM	SNOWFALL					T		T							T	1.0		3.0	T	1.0	11.0			T	T	3.0	1.5	4.0		T		
	SN ON GND	13	13	13	13	12	12	12	11	11	11	10	6	6	6	7	7	11	11	11	19	13	13	12	11	14	15	18	18	16		
ARCO	SNOWFALL															T		T			5.8					T						
	SN ON GND	9	9	9	9	8	8	8	8	8	8	7	4	4	4	4	4	4	4	4	10	10	8	8	7	7	6	6	6	6		
ARROWROCK DAM	SNOWFALL					T	T					1.1	0.5		T	0.2	0.2	7.0	2.0	T	4.0				T	4.1	1.7	4.5				
	SN ON GND	11	11	11	11	11	10	10	9	9	8	9	8	7	7	7	7	14	15	12	16	12	8	6	6	10	11	12	11	10		
ASHTON 1 S	SNOWFALL							2.0				1.0	0.5			T				2.0	6.0				3.0							
	SN ON GND	28	27	27	27	27	26	27	26	26	25	26	26	25	25	25	25	25	25	27	33	30	28	27	30	29	29	28	27	27		
AVERY RS	SNOWFALL	-	-	-	-	-	-	-	-	-	-	-	-	-	-	-	-	-	-	-	-	-	-	-	-	-	-	-	-	-		
	SN ON GND	26	26	24	24	26	26	26	26	26	26	-	-	26	26	30	30	30	28	28	28	24	-	31	36	38	38	36	36	36		
BIG CREEK 1 S	SNOWFALL							1.0					2.0	2.0	T	2.0					12.0	2.0	2.0	4.0	1.0	2.0	1.0	1.0		2.0		
	SN ON GND	40	40	39	38	38	38	39	38	38	38	36	38	40	39	41	40	39	38	38	48	46	44	48	46	46	46	46	45	46		
BLACKFOOT	SNOWFALL																							-		1.0	1.0	T				
	SN ON GND	8	8	7	6	6	6	6	6	6	6	5	4	4	2	2	2	2	2	1												
BOISE WB AP	SNOWFALL					T		T				0.2		T	T	0.7		1.3	0.3	T	0.3			T	0.5	2.5	1.1	0.3		0.5		
	SN ON GND	3	3	3	3	2	2	2	1	1	1	1	T	T	T	T	T	T	1	1	1	T				1	3	2	T			
	WTR EQUIV	0.2	0.2	0.2	0.2	0.2	0.2	0.2																			0.2	0.2				
BONNERS FERRY 1 SW	SNOWFALL											T	*	*	*	1.5		0.9	0.2	1.5	0.5	10.0	T	T	0.5	2.0	T	1.0	4.1	T		
	SN ON GND	11	11	11	11	11	10	9	9	9	9	8	-	-	-	9	9	10	10	11	12	16	16	15	15	16	15	16	15	14		
BURLEY CAA AP	SNOWFALL	T						T					T	T	T	0.1		T	T					0.2		0.5	T	T				
	SN ON GND	4	4	4	4	4	4	3	3	4	4	3	3														T	T				
CALDWELL	SNOWFALL																T	0.3						T		1.2	T			T		
	SN ON GND	T	T	T	T	T												T	T	T												
CASCADE 1 NW	SNOWFALL							T				1.0	5.0	T	T	T		2.0	0.5	0.4	11.0	3.0	T	1.0	1.0	7.0	0.5	2.0		1.5		
	SN ON GND	17	17	17	16	15	15	15	15	15	15	15	18	17	17	17	17	19	19	19	29	25	21	21	21	26	26	26	24	24		
CENTERVILLE ARBAUGH RCH	SNOWFALL							0.1				3.0	1.7	T	1.7	2.2		6.4	0.8	1.7	12.7			1.0	0.4	14.0	4.8	4.1		0.3		
	SN ON GND	34	33	32	31	31	31	31	30	30	30	31	32	32	32	34	34	38	38	39	48	40	36	36	36	46	46	48	45	42		
COBALT BLACKBIRD MINE	SNOWFALL								1.4			2.3	5.8	2.6	1.5	2.0	0.8	0.5	1.0		T	T	0.5	3.0	1.4	0.3	1.5	1.2				
	SN ON GND	42	42	41	41	41	40	40	41	41	41	43	47	49	48	47	48	47	47	45	45	45	45	48	49	49	50	50	50	49		
COEUR D'ALENE RS	SNOWFALL					3.8	T					-			0.5	-		3.0	1.7	T	0.6		-	2.0	2.0	-	-	6.0	5.2			
	SN ON GND	5	-	-	-	9	7	-	6	6	6	-	-	-	-	-	4	4	6	-	-	-	-	-	-	-	-	17	20	12		
COTTONWOOD	SNOWFALL													0.1		0.6		3.8	0.2				5.3	4.9			0.7	1.5		0.5		
	SN ON GND	6	6	5	5	5	5	5	5	5	5	5	3	3	3	4	4	8	7	6	5	3	9	13	12	11	11	13	12	12		
DEADWOOD DAM	SNOWFALL							0.3				2.1	1.4	0.5	1.4	1.7		2.9	1.0	0.3	18.6	3.6	0.3	3.8	1.3	7.4	2.3	3.3	0.5	2.8		
	SN ON GND	60	58	56	54	54	52	52	52	52	52	54	55	55	56	58	57	59	59	58	76	71	68	70	70	75	76	78	74	76		
DUBOIS CAA AP	SNOWFALL					0.3	T	T		T	T	T	T			0.8	T	0.5	0.2	0.4	1.1					T	0.3					
	SN ON GND	7	7	7	7	7	7	7	7	7	7	7	7	7	7	7	8	8	9	8	10	10	10	10	10	10	10	10	10	10		
ELK CITY	SNOWFALL						T	1.0				2.2	-	3.0	2.0	1.0		5.5	1.0				0.3	9.5	-	-		-	-	-		
	SN ON GND	21	21	20	20	19	18	19	18	18	19	23	24	26	27	26	25	31	29	26	25	24	23	33	31	28	26	-	-	32		
FAIRFIELD RS	SNOWFALL					0.1		1.0					1.5		T	1.5		1.0	T	T	15.0			0.3	0.1	3.5	1.5	1.0		0.3		
	SN ON GND	20	20	20	20	20	20	21	20	20	20	18	19	18	18	19	19	20	20	20	34	31	28	27	26	29	29	28	28	27		
GARDEN VALLEY RS	SNOWFALL														T	1.0		6.0	1.0		10.0				T	2.0	1.0					
	SN ON GND	16	16	16	16	16	16	16	16	16	16	16	15	15	15	16	16	22	20	20	30	24	20	18	18	19	19	19	18	18		
GLENNS FERRY	SNOWFALL	-	-	-	-	-	-	-	-	-	-	-	-	-	-	-	-	-	-	-	-	-	-	-	-	-	-	-	-	-		
	SN ON GND	4	4	3	3	2	1	2	2	2	1	T			T	1	-	4	4	3	2	-	-	-	T	T						

See reference notes following Station Index.

SNOWFALL AND SNOW ON GROUND

Station		Day of month																														
		1	2	3	4	5	6	7	8	9	10	11	12	13	14	15	16	17	18	19	20	21	22	23	24	25	26	27	28	29	30	31
GOODING CAA AP	SNOWFALL	T						0.2				T			T	T		1.0	T	T	3.0			0.5	T	2.4		1.0		T		
	SN ON GND	3	3	3	3	2	2	2	2	2	2	2	T		T	T	T	T	1	T	2	2			T	1	2	1				
GRAY 6 NNW	SNOWFALL										T	0.5	-		-	-		-	-	-	6.0			0.5	T	-	-	-		T		
	SN ON GND	-	-	-	-	-	-	-	-	-	-	26	-	-	-	23	-	-	-	-	29	-	-	28	-	-	-	-	-	26		
HAILEY AP	SNOWFALL															1.0					21.0						2.0					
	SN ON GND	-	-	-	-	-	-	-	-	-	-	-	-	-	-	-	-	-	-	-	-	-	-	-	-	-	-	-	-	-		
HAMER 4 NW	SNOWFALL					0.5	-	-		-						-		-	-	-	2.0											
	SN ON GND	7	-	-	-	7	7	7	6	-	-	-	-	3	-	-	-	-	4	5	7	5	3	-	-	-	-	-	-	-		
IDAHO CITY	SNOWFALL											1.6	1.3		0.5	1.0	T	2.0	T		12.4					8.5	2.0	6.0				
	SN ON GND	-	-	-	-	-	-	-	-	-	-	-	-	-	-	-	-	-	-	-	-	-	-	-	-	-	-	-	-	-		
IDAHO CITY 11 SW	SNOWFALL											1.5	1.0		0.5	2.0		9.0	2.0	0.5	12.0			0.5	T	11.0	3.5	5.0		0.3		
	SN ON GND	-	-	-	-	-	-	-	-	-	-	25	26	-	29	30	30	39	41	41	48	44	40	40	40	48	48	51	-	46		
IDAHO FALLS CAA AP	SNOWFALL					T	T	T	T	T			0.1			0.1	T	0.4	0.3	0.2	1.1			T		T	T	T				
	SN ON GND	9	8	8	8	8	7	7	7	7	7	7	7	5	5	5	5	5	5	6	7	6	5	3	3	3	3	3	3	1		
IDAHO FALLS 46 W WB	SNOWFALL						T	0.1	T	T			T			0.5		0.2	T	0.5	3.2			T		0.2	0.1					
	SN ON GND	5	5	5	5	4	4	4	4	4	4	4	4	3	3	3	3	3	3	3	6	6	6	5	4	4	4	4	4	3		
IRWIN 2 SE	SNOWFALL											2.5	3.0								8.5											
	SN ON GND	-	-	-	-	-	-	-	-	-	-	-	-	-	-	-	-	-	-	-	-	-	-	-	-	-	-	-	-	-		
ISLAND PARK DAM	SNOWFALL							3.0			3.5	2.5				2.0		1.5		2.0	12.0	2.0		1.0		3.5	3.0					
	SN ON GND	-	-	-	-	-	-	58	-	-	61	63	-	-	-	60	-	61	-	62	71	68	-	65	-	69	70	-	-	67		
LEWISTON WB AP	SNOWFALL					1.1		T			1.1	T		0.1	1.0	0.2		1.9	T			0.8	7.0	1.5	0.2					T		
	SN ON GND	3	3	2	2	2	3	2	2	2	2	3	2	T	T	1	1	1	1	1	1	T	3	4	2	2	1	T	T			
	WTR EQUIV	0.1	0.1	0.1	0.1	0.1	0.2	0.2	0.2	0.1	0.1	0.2	0.2										0.3	0.6	0.5	0.5						
LOWMAN	SNOWFALL							T				2.5	2.0	T		2.5		3.0	1.0	T	18.5	T		T	T	3.0	3.0	3.0		1.0		
	SN ON GND	31	-	-	31	30	-	-	-	-	-	31	30	-	-	-	32	35	35	35	50	45	39	37	-	39	41	42	40	40		
MACKAY RS	SNOWFALL												T					0.5			1.6	0.2										
	SN ON GND	15	15	15	15	14	14	13	13	13	12	12	12	11	11	11	11	11	11	11	13	12	12	12	12	12	12	12	11	11		
MALAD CAA AP	SNOWFALL							0.1				1.0	1.0	T	T	T		0.3	0.3	T	T			1.0	T	T	T	T				
	SN ON GND	6	6	6	6	6	6	6	7	7	7	8	8	7	7	7	7	7	7	7	7	7	6	6	8	8	8	8	8	8		
MAY RS	SNOWFALL					0.6		0.5						T	T	T		0.6														
	SN ON GND	7	7	7	7	8	8	9	9	9	8	7	6	6	6	6	6	6	6	6	6	5	4	4	4	3	3	2	2	2		
MC CALL	SNOWFALL											3.0								6.0	7.0	14.0	6.0	3.0		6.0	4.0			5.0		
	SN ON GND	-	-	-	-	-	34	-	-	34	34	35	-	34	-	-	-	-	-	38	44	52	52	-	-	42	45	-	-	47		
MULLAN PASS CAA	SNOWFALL				0.2	1.5	0.5	0.5		0.1	0.8	4.1	2.0	1.1	2.4	T	1.0	2.0	1.0	1.0	2.0	2.0	7.6	3.7	9.1	6.3	3.4	3.8	5.7	4.7		
	SN ON GND	112	110	110	110	109	105	105	106	106	100	101	104	105	105	107	107	109	111	112	112	115	119	124	128	137	141	144	147	153		
NEZPERCE 2 E	SNOWFALL					T		0.5			T	1.0		1.0	T	1.0		3.0	0.3			T	6.0	10.0	0.5		T			T		
	SN ON GND	4	4	4	4	4	4	4	4	4	4	4	4	5	5	6	6	9	9	9	8	6	10	18	16	14	13	12	11	10		
OAKLEY	SNOWFALL			2.0				1.0								T								T			T	T				
	SN ON GND	-	-	2	2	2	2	2	2	2	1	1	T	T	T	T	T	T	T	T	T			T			T	T				
PAYETTE	SNOWFALL															0.3		2.5														
	SN ON GND	2	2	2	2	2	2	1	1	1	1	1	T	T	T	T	T	2	2	1	T	T										
PIERCE RS	SNOWFALL						1.0	1.0		T		2.0	2.0	1.0	8.0	5.0		3.0	4.0	1.0			4.0	6.0	3.0	2.0	4.0	7.0	1.0	1.0		
	SN ON GND	49	47	46	45	43	44	44	44	43	43	44	44	43	51	56	53	55	58	56	52	51	53	59	60	58	58	65	62	59		
POCATELLO W8 AP	SNOWFALL	T					T	0.2	T	T		T	T	T	T	0.2		T	0.3	T	T			1.7	T	1.0	0.4	0.4				
	SN ON GND	8	8	8	7	7	7	7	7	7	7	6	5	3	3	3	3	3	3	2	2	2	1	T	1	T	1	1	1	T		
	WTR EQUIV	0.9	0.9	0.9	0.8	0.8	0.8	0.8	0.8	0.8	0.8	0.8	0.7	0.5	0.5	0.5	0.5	0.5	0.5	0.4	0.4	0.3										
PORTHILL	SNOWFALL														2.0				T	T	1.0	10.0		T			T	T	3.0			
	SN ON GND	8	8	8	8	8	8	8	8	7	7	5	5	5	6	6	6	6	6	6	6	16	10	9	8	8	8	7	7	5		
POTLATCH	SNOWFALL					1.7		T							1.0	2.0	T	2.0	1.0			0.6	10.0	2.3	2.0		1.4	0.7	0.2	0.5		
	SN ON GND	8	8	8	8	9	8	7	7	7	6	6	6	6	6	7	7	8	8	8	7	6	8	8	9	8	9	9	6	5		
PRIEST RIVER EXP STA	SNOWFALL					1.2						1.8	T	0.5	1.0	0.5	0.2	0.8	1.5	1.0	2.4	2.0	0.5	T	2.5	5.0	2.4	2.5	4.6	0.7		
	SN ON GND	31	31	31	31	31	31	30	30	30	30	32	31	32	32	32	32	33	33	34	36	36	36	36	38	43	45	42	45	42		
RIGGINS RS	SNOWFALL							-			T	-	-	T	0.3	2.0		-			-	-		-			-					
	SN ON GND	-	-	-	-	-	-	-	-	-	-	-	-	-	-	-	-	-	-	-	-	-	-	2	-	-	-	-	-	-		
SANDPOINT EXP STA	SNOWFALL					1.6					T	T		T	3.5		T	0.5	1.3	0.7	3.0			T	5.0	3.2	0.9	5.1	5.5	T		
	SN ON GND	15	15	15	15	16	16	15	15	15	15	15	14	14	18	18	18	18	19	20	23	21	20	19	24	26	27	32	34	32		
SPENCER RS	SNOWFALL					T					T	T				0.5		1.0		2.0	10.0	T		T			0.5					
	SN ON GND	-	-	-	-	-	-	-	-	-	-	-	-	-	-	-	-	-	-	-	-	-	-	-	-	-	-	-	-	-		
STI8NITE	SNOWFALL						T		2.0			3.0	3.5	1.0	1.0	2.0	T	2.0	1.0	T	2.5	8.0	2.5	8.0	2.0	3.0	1.5	1.5	1.0	2.0		
	SN ON GND	55	54	53	52	52	51	51	51	50	50	52	55	55	55	55	54	55	55	54	55	62	60	65	64	64	64	63	62	61		
SUN VALLEY	SNOWFALL					T		T					T		T	T		T			13.0	5.0		T	T	T	2.0	T		1.0		
	SN ON GND	32	31	31	31	29	29	29	29	29	29	28	28	27	27	28	28	28	28	27	40	41	40	38	38	39	38	37	36	36		
SWAN FALLS POWER HOUSE	SNOWFALL	-	-	-	-	-	-	-	-	-	-	-	-	-	-	-	-	-	-	-	-	-	-	-	-	-	-	-	-	-		
	SN ON GND	3	3	2	1	1												2	1	1												
THREE CREEK	SNOWFALL							T	1.0		-	-	-	-	-	-	-	-	-	-	-	-	-	1.0	1.0	3.0	2.0					
	SN ON GND	4	4	3	3	3	3	3	3	3	-	-	-	-	-	-	-	-	-	-	-	-	-	4	4	7	6	5	5	3		
TWIN FALLS 2 NNE	SNOWFALL							0.5						T	T	2.0		3.0	T					0.5		T	0.5	T		T		
	SN ON GND	1	1	1	1	1	1	2	1	1	1	T				1	1	3	3	2	T			T								
WALLACE	SNOWFALL					2.0	T	1.0			0.5	0.5	2.0	1.0	8.0	T	T	T	T	T	T	T		6.0	4.0	5.0	4.0	5.0	4.0	3.0		
	SN ON GND	15	15	15	14	16	14	15	14	14	14	13	14	15	21	21	20	20	20	20	20	19	17	20	24	28	32	37	41	40		

See reference notes following Station Index

SUPPLEMENTAL DATA

IDAHO
FEBRUARY 1956

Station	Wind direction: Prevailing	Wind direction: Percent of time from prevailing	Wind speed m.p.h.: Average	Wind speed m.p.h.: Fastest mile	Wind speed m.p.h.: Direction of fastest mile	Wind speed m.p.h.: Date of fastest mile	Relative humidity averages percent: 5:30A MST	Relative humidity averages percent: 11:30A MST	Relative humidity averages percent: 5:30P MST	Relative humidity averages percent: 11:30P MST	Number of days with precipitation: Trace	Number of days with precipitation: .01–.09	Number of days with precipitation: .10–.49	Number of days with precipitation: .50–.99	Number of days with precipitation: 1.00–1.99	Number of days with precipitation: 2.00 and over	Number of days with precipitation: Total	Percent of possible sunshine	Average sky cover sunrise to sunset
BOISE WB AIRPORT	SE	29	11.6	36	SE	21	76	60	63	74	6	8	4	0	0	0	18	57	7.1
IDAHO FALLS 42 NW WB	–	–	6.1	43@	S	23	–	–	–	–	8	1	0	0	0	0	9	–	–
IDAHO FALLS 46 W WB	–	–	7.8	33@	WSW	23	–	–	–	–	6	6	1	0	0	0	13	–	–
LEWISTON WB AIRPORT	–	–	–	–	–	–	81	71	69	–	6	6	3	1	0	0	16	–	8.5
POCATELLO WB AIRPORT	SW	22	15.1	40	S	23	77	74	69	74	11	8	0	0	0	0	19	49	7.6

@ MAXIMUM HOURLY AVERAGE

See reference notes following Station Index.

STATION INDEX

Station	Index No.	County	Drainage‡	Latitude	Longitude	Elevation	Observation time Temp.	Observation time Precip.	Observer	Refer to tables
ABEROEEN EXP STATION	0010	BINGMAM	12	42 56	112 50	4400	5P	5P	EXPERIMENT STATION	2 3 5 6 7
AMERICAN FALLS 1 SW	0227	POWER	12	42 47	112 52	4316	5P	5P	U S BUR RECLAMATION	2 3 5
ANDERSON DAM	0282	ELMORE	2	43 21	115 28	3882	6P	6P	U S BUR RECLAMATION	2 3 5 7
ARCO	0375	BUTTE	6	43 38	113 18	5320	6P	6P	HAROLD L HANSEN	2 3 5 7
ARROWROCK OAM	0448	ELMORE	2	43 36	115 55	3239	8A	8A	U S BUR RECLAMATION	2 3 5 6 7
ASHTON 1 S	0470	FREMONT	12	44 05	111 27	5100	5P	5P	GUST STEINMANN	2 3 5 7
ATLANTA	0491	ELMORE	2	43 48	115 08	5390	5P	5P	MRS LOUISE ALEXANDER	2 3 5 7 C
ATLANTA SUMMIT	0499	ELMORE	2	43 45	115 14	7590		VAP	U S SOIL CON SER	S
AVERY RANGER STATION	0525	SHOSHONE	10	47 15	115 48	2492	5P	5P	U S FOREST SERVICE	2 3 5 7
BALD MOUNTAIN	0540	BLAINE	12	43 39	114 24	8700		MID	NELSON BENNETT	C
BAYVIEW MODEL BASIN	0667	KOOTENAI	9	47 59	116 33	2070	8A	8A	U S MAVY	2 3 5
BENTON OAM	0789	BONNER	9	48 21	116 50	2640		MID	U S FOREST SERVICE	C
BIG CREEK 1 S	0835	VALLEY	11	45 06	115 20	5686	6P	6P	NAPIER EDWAROS	2 3 5 7 C
BLACKFOOT	0915	BINGMAM	12	43 11	112 21	4503	6P	6P	EARL ROOGERS	2 3 5 7
BLACKFOOT DAM	0920	CARIBOU	12	43 00	111 43	6200	7P	7P	FORT HALL IR PROJ	2 3 5 C
BLISS	1002	GOODING	12	42 56	114 57	3269	6P	6P	NORTH SIDE CANAL CO	2 3 5
BOGUS BASIN	1014	BOISE	12	43 46	116 06	6100		VAP	U S SOIL CON SER	S
BOISE LUCKY PEAK DAM	1018	ADA	2	43 32	116 04	2833	4P	4P	CORPS OF ENGINEERS	2 3 5 C
BOISE WB AIRPORT	1022	ADA	2	43 34	116 13	2842	MID	MIO	U S WEATHER BUREAU	2 3 5 7 C
BONNERS FERRY 1 SW	1079	BOUNDARY	5	48 41	116 19	1812	5P	5P	CHARLES G HOWARD JR	2 3 5 7 C
BUHL	1217	TWIN FALLS	12	42 35	114 46	3500	5P	5P	WILLIAM A LOW	2 3 5
BUNGALOW RANGER STATION	1244	CLEARWATER	3	46 38	115 30	2250	3P	3P	U S FOREST SERVICE	2 3 5
BURKE 2 ENE	1272	SHOSHONE	4	47 32	115 48	4093	4P	4P	MONTANA POWER CO	2 3 5
BURLEY	1288	CASSIA	12	42 32	113 47	4180	8A	8A	FRANK O REDFIELD	2 3 5
BURLEY FACTORY	1298	CASSIA	12	42 33	113 48	4140		MID	AMALGAMATEO SUGAR	C
BURLEY CAA AIRPORT	1303	CASSIA	12	42 32	113 46	4146	MIO	MID	U S CIVIL AERO ADM	2 3 5 7
CALDWELL	1380	CANYON	2	43 39	116 41	2372	5S	5S	MAROLD M TUCKER	2 3 5 7
CAMBRIDGE	1408	WASHINGTON	12	44 34	116 41	2650	6P	6P	STUART OOPF	2 3 5
CASCADE 1 NW	1514	VALLEY	8	44 32	116 03	4860	5P	5P	U S BUR RECLAMATION	2 3 5 7 C
CAYUSE CREEK	1577	CLEARWATER	3	46 40	115 04	3714		MID	U S WEATHER BUREAU	C
CENTERVILLE ARBAUGH RCH	1636	BOISE	2	43 58	115 51	4300		6P	MABEL M ARBAUGH	3 7
CMALLIS	1663	CUSTER	11	44 30	114 14	5171	5P	5P	U S FOREST SERVICE	2 3 5
CHILLY BARTON FLAT	1671	CUSTER	6	44 02	113 48	6500	5P	5P	GEORGE A MILLER	2 3 5
CLARK FORK 1 ENE	1810	BONNER	9	48 09	116 10	2125	4P	4P	MRS MARY L RALPH	2 3 5 C
CLARKIA RANGER STATION	1831	SHOSHONE	10	47 00	116 15	2800		MIO	U S FOREST SERVICE	C
CLIFFS	1898	OWYHEE	13	42 40	117 00	5197	5P	5P	ARTHUR J WHITBY	2 3 5
COBALT BLACKBIRD MINE	1938	LEMHI	11	45 07	114 21	6810	8A	8A	CALERA MINING CO	2 3 5 7
COEUR O'ALENE R5	1956	KOOTENAI	4	47 41	116 45	2152	4P	4P	U S FOREST SERVICE	2 3 5 7 C
CONDA	2071	CARIBOU	12	42 43	111 33	6200	9A	9A	ANACONDA COPPER CO	2 3 5
COTTONWOOD	2154	IDAHO	3	46 03	116 21	3411	6P	6P	LOUIS KLAPPRICH	2 3 5 7
COTTONWOOD 2 SW	2159	IOAHO	3	46 02	116 23	3600		MID	SABI FREI	C
COUNCIL	2187	ADAMS	12	44 44	116 26	2936	5P	5P	PETER E WEST	2 3 5 C
CROUCH 2 NNW	2279	BOISE	8	44 09	115 58	3100		6P	MARRY GRAHAM	3
DEADWOOD DAM	2385	VALLEY	8	44 32	115 38	5375	4P	4P	CLIFFORD S CODE	2 3 5 7 C
DEADWOOD SUMMIT	2395	VALLEY	11	44 32	115 34	7000		VAR	U S SOIL CON SER	S
DECEPTION CREEK	2422	KOOTENAI	4	47 44	116 29	3060		MIO	U S FOREST SERVICE	C
DEER FLAT OAM	2444	CANYON	12	43 35	116 44	2510	7P	7P	U S BUR RECLAMATION	2 3 5
DEER POINT	2451	BOISE	12	43 45	116 06	7150	5P	5P	BOISE VLY BCSTG CO	2 3 5 C
DIXIE	2575	IDAHO	11	45 33	115 28	5610	5P	5P	MRS ZILPMA L WENZEL	2 3 5
DRIGGS	2676	TETON	12	43 44	111 07	6097	9A	9A	EOITH STEVENS	2 3 5
DUBOIS EXP STATION	2707	CLARK	6	44 15	112 12	5462	5P	5P	U S FOREST SERVICE	2 3 5
DUBOIS CAA AIRPORT	2717	CLARK	6	44 10	112 13	5122	MID	MID	U S CIVIL AERO ADM	2 3 5 7 C
ELK CITY	2875	IDAHO	3	45 49	115 26	3975	4P	4P	MRS LORA B VILAS	2 3 5 7
ELK RIVER 1 S	2892	CLEARWATER	3	46 47	116 10	2910	4P	4P	POTLATCH TMBR PRO AN	2 3 5
EMMETT 2 E	2942	GEM	2	43 50	116 32	2500	6P	6P	WAYNE F HARPER	2 3 5
FAIRFIELD RANGER STA	3108	CAMAS	12	43 21	114 48	5065	5P	5P	U S FOREST SERVICE	2 3 5 7
FAIRYLAWN	3113	OWYHEE	13	42 33	116 58	4900	6P	6P	TEX PAYNE	2 3 5
FENN RANGER STATION	3143	IDAHO	3	46 06	115 33	1600	5P	5P	U S FOREST SERVICE	2 3 5 C
FORT MALL INDIAN AGENCY	3297	BINGMAM	12	43 02	112 26	4460	5P	5P	FORT HALL IR PROJ	2 3 5
GARDEN VALLEY RS	3448	BOISE	8	44 04	115 55	3147	5P	5P	U S FOREST SERVICE	2 3 5 7
GILMORE SUMMIT RANCH	3576	CUSTER	11	44 19	113 31	6600		VAR	U S WEATHER BUREAU	S
GLENNS FERRY	3631	ELMORE	12	42 57	115 18	2569	7P	7P	E O STONE	2 3 5 7
GOODING	3677	GOODING	12	42 57	114 43	3569		MID	OAVID MITCHELL	C
GOODING CAA AIRPORT	3682	GOODING	12	42 55	114 46	3696	MID	MID	U S CIVIL AERO ADM	2 3 5 7
GRACE	3732	CARIBOU	12	42 35	111 44	5400	SS	SS	UTAH P & L COMPANY	2 3 5 C
GRAND VIEW	3760	OWYHEE	12	42 59	116 06	2600	5P	5P	W BILADEAU	2 3 5
GRANGEVILLE	3771	IDAHO	3	45 55	116 08	3355	MID	MID	U S WB OBSERVER	2 3 5
GRASMERE	3809	OWYHEE	12	42 23	115 53	5126	5P	5P	BLANCHE PORTLOCK	2 3 5
GRAY	3825	BONNEVILLE	12	43 03	111 22	6450	6P	6P	CLOSED 11/9/55	
GROUSE	3882	CUSTER	6	43 42	113 37	6100	6P	6P	MRS BRYAN TAYLOR	2 3 5
MAILEY AIRPORT	3942	BLAINE	12	43 31	114 18	5322	5P	5P	LAURENCE JOHNSON	2 3 5 7
MAMER 4 NW	3964	JEFFERSON	6	43 59	112 15	4796	5P	5P	U S F & W SERVICE	2 3 5 7
MAZELTON	4140	JEROME	12	42 36	114 08	4060	5P	5P	NORTH SIOE CANAL CO	2 3 5
MILL CITY	4260	CAMAS	12	43 18	115 03	5000	5P	5P	CARROLL DAHMEN	2 3 5
HOLLISTER	4295	TWIN FALLS	12	42 21	114 35	4550	5P	5P	SALMON R CANAL CO	2 3 5
HOWE	4384	BUTTE	6	43 47	113 00	4820		7A	CHARLES D COWGILL	3
IDAHO CITY	4442	BOISE	2	43 50	115 50	3940	5P	5P	R JOHN MELLOR	2 3 5 7
IDAHO CITY 11 SW	4450	BOISE	2	43 43	116 00	5000		5P	MRS BERTMA GARDNER	3 7
IDAHO FALLS 6 NE	4455	BONNEVILLE	12	43 34	111 55	4840	5P	5P	CARROLL SECRIST	2 3 5 C
#IDAHO FALLS CAA AIRPORT	4457	BONNEVILLE	12	43 31	112 04	4730	MID	MID	U S CIVIL AERO ADM	2 3 5 7
IDAHO FALLS 42 NW WB	4459	BUTTE	6	43 50	112 41	4790	MID	MID	U S WEATHER BUREAU	2 3 5 C
IOAHO FALLS 46 W WB	4460	BUTTE	6	43 32	112 57	4933	MID	MID	U S WEATHER BUREAU	2 3 5 7 C
IDA VADA	4475	OWYHEE	2	42 01	115 19	6000		VAR	CHRIS CALLEN	S
IRWIN 2 SE	4588	BONNEVILLE	12	43 24	111 18	5300	4P	4P	ANNA FLEMING	2 3 5 7
ISLAND PARK DAM	4598	FREMONT	12	44 25	111 24	6300	5P	5P	U S BUR RECLAMATION	2 3 5 7
JACKSON PEAK	4612	BOISE	8	44 03	115 27	7050		VAR	U S SOIL CON SER	S
JEROME	4670	JEROME	12	42 44	114 31	3785	5P	5P	FRED BEER	2 3 5
KAMIAH 1 NE	4793	LEWIS	3	46 14	116 01	1190		8A	MRS MARY E LUNDERS	3
KELLOGG	4831	SHOSHONE	4	47 32	116 08	2305	9A	9A	IRVING H LASKEY	2 3 5
KETCHUM 17 WSW	4840	BLAINE	12	43 37	114 41	8421		MID	U S FOREST SERVICE	C
KOOSKIA	5011	IDAHO	3	46 09	115 59	1261	4P	4P	E T GILROY	2 3 5
KUMA 2 NNE	5038	ADA	2	43 31	116 24	2685	6P	6P	MARRY U GIBSON	2 3 5
LEAOORE	5169	LEMHI	11	44 41	113 22	6100		MID	RODNEY H TOBIAS	C
LEWISTON WATER PLANT	5236	NEZ PERCE	3	46 25	117 01	743	5P	5P	CLOSED 1/1/56	
LEWISTON WB AIRPORT	5241	NEZ PERCE	3	46 23	117 01	1413	MID	MID	U S WEATHER BUREAU	2 3 5 7 C
LIFTON PUMPING STATION	5275	BEAR LAKE	1	42 07	111 18	5926	5P	5P	UTAH P & L COMPANY	2 3 5 6
LOLO PASS	5356	IDAHO	3	46 38	114 33	5700		VAR	U S FOREST SERVICE	S
LOWMAN	5414	BOISE	8	44 05	115 38	3794	5P	5P	JAMES D CMAPMAN	2 3 5 7 5
MACKAY RANGER STATION	5462	CUSTER	6	43 55	113 37	5897	5P	5P	U S FOREST SERVICE	2 3 5 7 C
MALAD	5544	ONEIDA	1	42 11	112 16	4420	7P	7P	J L CROWTHER	2 3 5 C
MALAO CAA AIRPORT	5559	ONEIDA	1	42 10	112 19	4476	MIO	MID	U S CIVIL AERO ADM	2 3 5 7
MALTA RANGER STATION	5567	CASSIA	12	42 19	113 22	4540		MID	U S FOREST SERVICE	C
MAY RANGER STATION	5685	LEMHI	11	44 36	113 55	5066	6P	6P	U S FOREST SERVICE	2 3 5 7
MC CALL	5708	VALLEY	8	44 54	116 07	5025	4P	4P	U S FOREST SERVICE	2 3 5 7
MC CAMMON	5716	BANNOCK	12	42 39	112 12	4774	5P	5P	R F LINDENSCHMITT	2 3 5
MERIDIAN 1 W	5841	ADA	2	43 37	116 25	2620	5P	5P	JAMES W DOSS	2 3 5
MESA	5859	ADAMS	12	44 37	116 26	3244	6P	6P	OON DAVIS	2 3 5 7
MINIOOKA OAM	5980	MINIOOKA	12	42 40	113 29	4280	5P	5P	U S BUR RECLAMATION	2 3 5 6
MONTPELIER RANGER STA	6053	BEAR LAKE	1	42 19	111 18	5943	8A	8A	U S FOREST SERVICE	2 3 5
MOORE CREEK SUMMIT	6077	BOISE	2	43 56	115 40	5990		VAR	U S SOIL CON SER	C S
MOOSE CREEK RANGER STA	6087	IDAHO	3	46 08	114 55	2400		MIO	U S FOREST SERVICE	C
MOSCOW U OF I	6152	LATAH	7	46 44	117 00	2628	5P	5P	UNIVERISTY OF IDAHO	2 3 5 6
MOUNTAIN HOME 1 NE	6174	ELMORE	12	43 08	115 42	3180	5P	5P	R B GOWEN	2 3 5 C
# MULLAN PASS CAA	6237	SHOSHONE	4	47 27	115 40	6022	MID	MIO	U S CIVIL AERO ADM	2 3 5 7
NAMPA 2 NW	6300	CANYON	2	43 37	116 35	2470	8A	8A	AMALGAMATED SUGAR	2 3 5
NEW MEADOWS RANGER STA	6388	ADAMS	11	44 58	116 17	3860	8A	8A	U S FOREST SERVICE	2 3 5
NEZPERCE 2 E	6424	LEWIS	3	46 15	116 12	3850	7P	7P	JOHN KOEPL	2 3 5 7
NEZ PERCE PASS	6430	LEMHI	11	45 43	114 30	6575		VAR	U S FOREST SERVICE	S
OAKLEY	6542	CASSIA	12	42 15	113 53	4600	6P	6P	HERBERT J HARDY	2 3 5 7
OBSIDIAN 4 NNE	6553	CUSTER	11	44 03	114 48	6910	5P	5P	MARJORIE L SMAW	2 3 5 7
OLA 5 S	6590	GEM	8	44 07	116 17	2962	5P	5P	MRS OOROTHY MALLY	2 3 5 C
OROFINO	6681	CLEARWATER	3	46 29	116 15	1027	5P	5P	U S FOREST SERVICE	2 3 5
PALISADES OAM	6764	BONNEVILLE	12	43 22	111 14	5392	4P	4P	U S BUR RECLAMATION	2 3 5 6
PARMA EXPRIMENT STA	6844	CANYON	2	43 47	116 57	2224	5P	5P	STATE EXP STATION	2 3 5
PAUL 1 E	6877	MINIDOKA	12	42 37	113 45	4200	8A	8A	AMALGAMATEO SUGAR	2 3 5
PAYETTE	6891	PAYETTE	8	44 05	116 56	2110	5P	5P	JULIAN M FIELD	2 3 5 7
PIERCE RANGER STATION	7049	CLEARWATER	3	46 30	115 48	3175	8A	8A	U S FOREST SERVICE	2 3 5 7 C
PINE 1 N	7077	ELMORE	2	43 30	115 18	4220		VAR	U S GEO SURVEY	S
PLUMMER 3 WSW	7188	BENEWAH	4	47 19	116 57	2970		MID	U S OFF IND AFFAIRS	C
POCATELLO WB AIRPORT	7211	BANNOCK	12	42 55	112 36	4444	MID	MID	U S WEATHER BUREAU	2 3 5 7 C
PORTHILL	7264	BOUNDARY	5	49 00	116 30	1800	5P	5P	R E DENHAM	2 3 5 7
POTLATCH	7301	LATAH	7	46 55	116 53	2556	6P	6P	HENRY J FITCH	2 3 5 7
PRAIRIE	7327	ELMORE	2	43 30	115 35	4670		MID	ORA L ENGELMAN	C
PRESTON SUGAR FACT 2 SE	7353	FRANKLIN	1	42 05	111 52	4718	4P	4P	C M CRABTREE	2 3 5
PRIEST RIVER EXP STA	7386	BONNER	9	48 21	116 50	2380	5P	5P	U S FOREST SERVICE	2 3 5 7
PUNGO CREEK	7433	VALLEY	11	44 45	115 04	4800		VAR	M EDWARD BUDELL	S
PUTNAM MOUNTAIN	7465	BINGHAM	12	43 02	112 03	6300		VAR	FORT HALL IR PROJ	S
RICHFIELD	7673	LINCOLN	12	43 04	114 09	4306	5P	5P	LESLIE F BUSHBY	2 3 5
RIGGINS RANGER STATION	7706	IDAHO	11	45 25	116 19	1840	4P	4P	U S FOREST SERVICE	2 3 5 7
RUPERT	7968	MINIDOKA	12	42 37	113 41	4204	8A	8A	MINIOOKA IR PROJ	2 3 5
SAINT ANTHONY	8022	FREMONT	12	43 58	111 40	4968	7P	7P	E M JERGENSEN	2 3 5
SAINT MARIES	8062	BENEWAH	10	47 19	116 34	2140	5P	5P	U S FOREST SERVICE	2 3 5
SALMON	8076	LEMHI	11	45 11	113 53	3949	MID	MID	U S WB OBSERVER	3 5
SANDPOINT EXP STATION	8137	BONNER	9	48 17	116 34	2100	5P	5P	STATE EXP STATION	2 3 5 7 C
SMAKE CREEK RANGER STA	8303	ELMORE	2	43 37	115 10	4730		VAR	U S FOREST SERVICE	S
SHOSHONE	8380	LINCOLN	12	42 57	114 24	3960	5	5P	LEON B VANSANT	3 5
SOLDIER CREEK RS	8548	CAMAS	12	43 30	114 50	5755		VAR	U S FOREST SERVICE	S
SPENCER RANGER STATION	8604	CLARK	6	44 21	112 11	5883	5P	5P	U S FOREST SERVICE	3 5 7
SPRINGFIELD 1 SE	8626	BINGHAM	12	43 04	112 41	4405	6P	6P	MRS RAYMOND RUFF	3 5
STIBNITE	8738	VALLEY	11	44 54	115 20	6550	8A	8A	BRADLEY MINING CO	3 5 7
STREVELL	8786	CASSIA	12	42 01	113 13	5280	6P	6P	IDAHO STATE POLICE	2 3 5
SUGAR	8818	MADISON	12	43 53	111 45	4886	5P	5P	J KENNETH THATCHER	2 3 5
SUN VALLEY	8906	BLAINE	12	43 41	114 21	5821	5P	5P	EDWARO F SEAGLE	2 3 5 7 C
SWAN FALLS POWER HOUSE	8928	AOA	12	43 15	116 23	2323	5P	5P	IDAHO POWER COMPANY	2 3 5 7
TETONIA EXP STATION	9065	TETON	12	43 51	111 16	5904	6P	6P	EXPERIMENT STATION	2 3 5 C
THREE CREEK	9119	OWYHEE	12	42 03	115 10	5400	6P	6P	MRS L E TANNER	2 3 5 7
TRINITY LAKE GUARO STA	9202	ELMORE	2	43 38	115 26	7400		VAR	U S SOIL CON SER	S
TROUTDALE GUARO STATION	9233	ELMORE	2	43 43	115 38	3475		VAR	U S SOIL CON SER	S
TWIN FALLS 2 NNE	9294	TWIN FALLS	12	42 35	114 28	3770	5P	5P	U S BUR ENTOMOLOGY	2 3 5 7
TWIN FALLS 3 SE SUG FACT	9299	TWIN FALLS	12	42 32	114 25	3770	8A	8A	AMALGAMATED SUGAR	2 3 5
VIENMA	9422	BLAINE	11	43 49	114 51	8800		VAR	U S SOIL CON SER	S
WALLACE	9493	SHOSHONE	4	47 28	115 56	2770	6P	6P	W FEATHERSTONE JR	2 3 5 7
WALLACE WOODLAND PARK	9498	SHOSHONE	4	47 30	115 53	2950	7A	7A	VERNA O COLLINS	2 3 5 C
WEISER 1 S	9638	WASHINGTON	12	44 14	116 57	2120	5P	5P	MERVIN V LING	2 3 5
WINCHESTER 1 SE	9840	LEWIS	3	46 14	116 36	3950	4P	4P	HALLACK-HOWARD LBR CO	2 3 5
NEW STATIONS										
GRAY 6 NNW	3828	BONNEVILLE	12	43 08	111 26	6375	5P	5P	MRS VERLA E COLLINS	3 5 7
IDAHO FALLS 16 SE	4456	BONNEVILLE	12	43 21	111 47	5712		5P	GEORGE W MEYERS	3
RIRIE 12 ESE	7727	BONNEVILLE	12	43 32	111 32	5676		5P	MRS VELMA L SMOUT	3
LEWISTON	5230	NEZ PERCE	12	46 25	117 02	733	5P	5P	GEORGE W WILKIN	2 3 5 7

‡ 1 BEAR, 2 BOISE, 3 CLEARWATER, 4 COEUR O'ALENE, 5 KOOTENAI, 6 LOST, 7 PALOUSE, 8 PAYETTE, 9 PEND OREILLE, 10 ST. JOE, 11 SALMON, 12 SMAKE, 13 OWYHEE.

REFERENCE NOTES

The four-digit identification numbers in the index number column of the Station Index are assigned on a state basis. There will be no duplication of numbers within a state.

Figures and letters following the station name, such as 12 SSW, indicate distance in miles and direction from the post office.

Observation times given in the Station Index are in local standard time.

Delayed data and corrections will be carried only in the June and December issues of this bulletin.

Monthly and seasonal snowfall and heating degree days for the preceding 12 months will be carried in the June issue of this bulletin.

Stations appearing in the Index, but for which data are not listed in the tables, are either missing or received too late to be included in this issue.

Unless otherwise indicated, dimensional units used in this bulletin are: Temperatures in °F., precipitation and evaporation in inches, and wind movement in miles. Degree days are based on a daily average of 65° F.

Long-term means from which departures are computed are based on 10 years or more of record ending generally with data for 1945.

Long-term means for full-time stations (those shown in the Station Index as 'U.S. Weather Bureau') are based on the period 1921 - 1950, adjusted to represent observations taken at the present location.

Evaporation is measured in the standard Weather Bureau type pan of 4-foot diameter unless otherwise shown by footnote following Table 6.

Amounts in Table 3 are from non-recording gage, unless otherwise indicated.

Data in Tables 3, 5, 6 and snowfall in Table 7, when published, are for the 24 hours ending at time of observation. See the Station Index for observation time.

Snow on ground in Table 7, is at observation time for all except Weather Bureau and CAA Stations. For these stations snow on ground values are at 4:30 a.m., PST and 5:30 a.m., MST. WTR EQUIV in Table 7 means the water equivalent of snow on the ground. It is measured at selected stations when the depth of snow on the ground is two inches or more.

Water equivalent samples, as published in Table 7, are necessarily taken from different points for successive observations; consequently occasional drifting and other causes of local variability in the snowpack result in apparent inconsistencies in the record.

- No record in Tables 3, 6, 7 and the Station Index. No record in Tables 2 and 5 is indicated by no entry.

+ And also on a later date or dates.

* Amounts included in following measurement, time distribution unknown.

\# Thermometers are generally exposed in a shelter located a few feet above sod-covered ground; however, the reference indicates that the thermometers are exposed in a shelter located on the roof of a building.

// Gage is equipped with a windshield.

AM Data based on an observational day ending before noon.

AR This entry in time of observation column in Station Index means after rain.

B Adjusted to a full month.

C In the "Refer to Tables" column in the Station Index the letter "C" indicates recorder stations. These stations are processed for special purposes and are published later in Hourly Precipitation Data.

D Water equivalent of snowfall wholly or partly estimated, using a ratio of 1 inch water equivalent to every 10 inches of new snowfall.

M One or more days of record missing; see Table 5 for detailed daily record. Degree Day data, if carried for this station, have been adjusted to represent the value for the full month.

R Amounts from recording gage. (These amounts are essentially accurate but may vary slightly from the amounts to be published later in Hourly Precipitation Data.)

S Storage precipitation station. Precipitation measurements, made at irregular intervals, will be published in the July or August or delayed data December issue of this publication.

SS This entry in time of observation column in Station Index means sunset.

T Trace, an amount too small to measure.

V Includes total for previous month.

AR This entry in time of observation column in Station Index means variable.

Additional information regarding the climate of Idaho may be obtained by writing to any Weather Bureau Office or to the State Climatologist at Weather Bureau Airport Station, Box 1718, Boise, Idaho.

Subscription Price: 20 cents per copy, monthly and annual; $2.50 per year. (Yearly subscription includes the Annual Summary.) Checks and money orders should be made payable to the Superintendent of Documents. Remittances and correspondence regarding subscriptions should be sent to the Superintendent of Documents, Government Printing Office, Washington 25, D.C.

NWRC, ASHEVILLE, N.C., --- 3/29/56--- 825

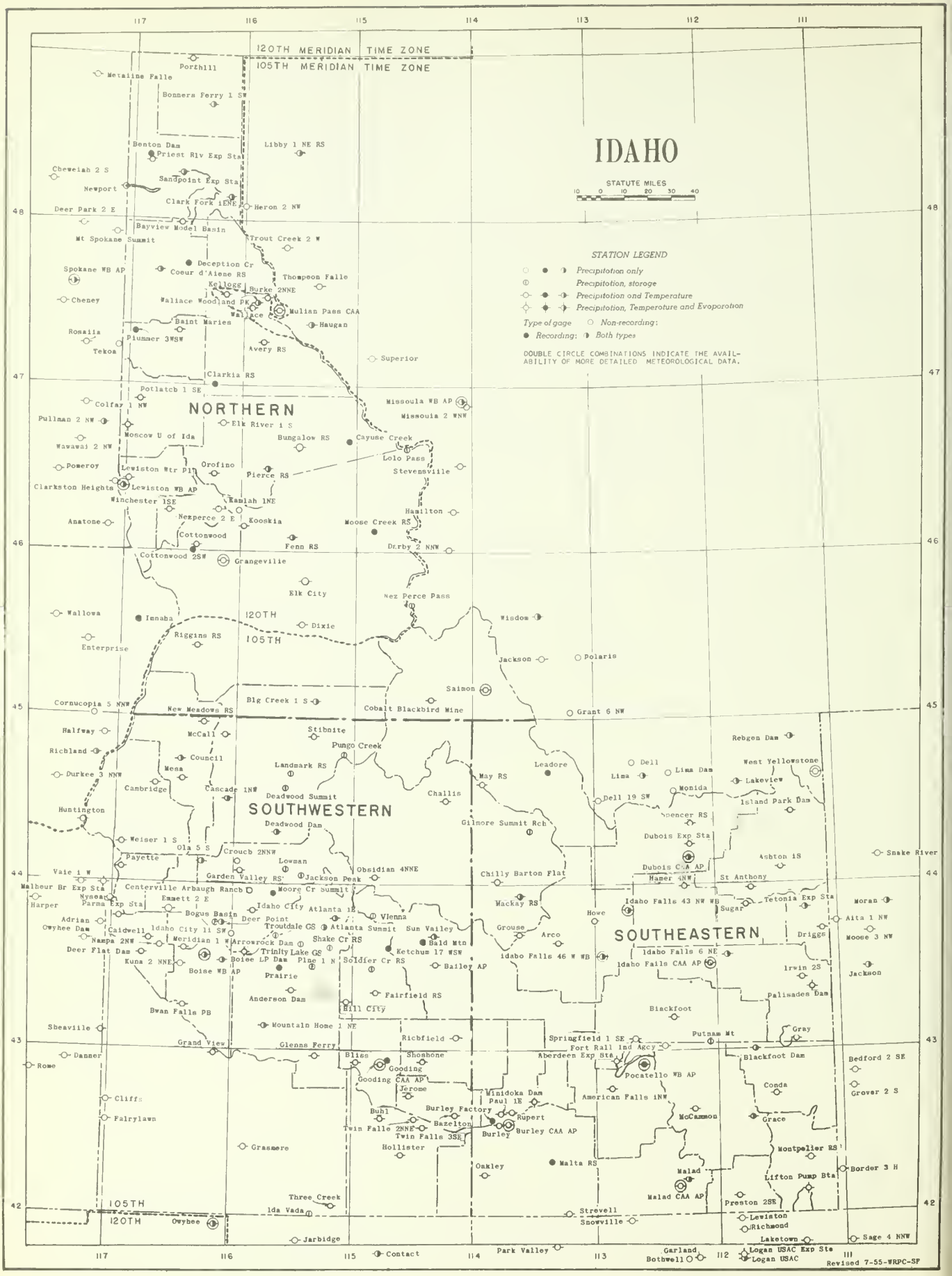
IDAHO
STATUTE MILES
10 0 10 20 30 40
STATION LEGEND
Precipitation only
Precipitation, storage
Precipitation and Temperature
Precipitation, Temperature and Evaporation
Type of gage Non-recording;
Recording; Both types
DOUBLE CIRCLE COMBINATIONS INDICATE THE AVAILABILITY OF MORE DETAILED METEOROLOGICAL DATA.
120TH MERIDIAN TIME ZONE
105TH MERIDIAN TIME ZONE
NORTHERN
SOUTHWESTERN
SOUTHEASTERN
Porthill
Metaline Falls
Bonners Ferry 1 SW
Benton Dam
Priest Riv Exp Sta
Libby 1 NE RS
Cheweiah 2 S
Newport
Sandpoint Exp Sta
Clark Fork 1ENE
Heron 2 NW
Deer Park 2 E
Bayview Model Basin
Mt Spokane Summit
Trout Creek 2 W
Spokane WB AP
Deception Cr
Coeur d'Alene RS
Thompson Falls
Kellogg
Burke 2NNE
Cheney
Wallace Woodland PK
Wallace
Mullan Pass CAA
Haugan
Saint Maries
Rosalia
Plummer 3WSW
Tekoa
Avery RS
Superior
Clarkia RS
Potlatch 1 SE
Colfax 1 NW
Missoula WB AP
Missoula 2 WNW
Pullman 2 NW
Elk River 1 S
Moscow U of Ida
Bungalow RS
Cayuse Creek
Wawawai 2 NW
Lolo Pass
Pomeroy
Lewiston Wtr Plt
Orofino
Pierce RS
Stevensville
Clarkston Heights
Lewiston WB AP
Winchester 1SE
Kamiah 1NE
Hamilton
Anatone
Nezperce 2 E
Kooskia
Moose Creek RS
Cottonwood
Fenn RS
Dr.rby 2 NNW
Cottonwood 2SW
Grangeville
Elk City
Nez Perce Pass
Wallowa
Imnaha
Dixie
Wisdom
Riggins RS
Enterprise
Jackson
Polaris
Saimon
Cornucopia 5 NNW
New Meadows RS
Big Creek 1 S
Cobalt Blackbird Mine
Grant 6 NW
Halfway
McCall
Stibnite
Rebgen Dam
Richland
Council
Pungo Creek
Mesa
Landmark RS
Leadore
Dell
Lima
Lima Dam
West Yellowstone
Durkee 3 NNW
Cambridge
Cascade 1NW
Deadwood Summit
May RS
Monida
Lakeview
Challis
Dell 19 SW
Island Park Dam
Huntington
Deadwood Dam
Gilmore Summit Rch
Spencer RS
Dubois Exp Sta
Weiser 1 S
Ola 5 S
Crouch 2NNW
Ashton 1S
Snake River
Payette
Lowman
Obsidian 4NNE
Dubois CAA AP
Vale 1 W
Garden Valley RS
Jackson Peak
Chilly Barton Flat
Hamer 4NW
St Anthony
Malheur Br Exp Sta
Centerville Arbaugh Ranch
Moore Cr Summit
Harper
Nyssa
Parma Exp Sta
Emmett 2 E
Idaho City
Atlanta 1E
Wackay RS
Idaho Falls 43 NW WB
Sugar
Tetonia Exp Sta
Moran
Adrian
Bogus Basin
Deer Point
Howe
Alta 1 NW
Owyhee Dam
Caldwell
Idaho City 11 SW
Troutdale GS
Atlanta Summit
Vienna
Sun Valley
Grouse
Arco
Moose 3 NW
Nampa 2NW
Meridian 1 W
Arrowrock Dam
Shake Cr RS
Bald Mtn
Driggs
Deer Flat Dam
Trinity Lake GS
Ketchum 17 WSW
Idaho Falls 46 W WB
Idaho Falls 6 NE
Kuna 2 NNE
Boise LP Dam
Pine 1 N
Soldier Cr RS
Idaho Falls CAA AP
Boise WB AP
Prairie
Bailey AP
Irwin 2S
Jackson
Anderson Dam
Fairfield RS
Palisades Dam
Bwan Falls PB
Hill City
Blackfoot
Sbeaville
Mountain Home 1 NE
Richfield
Putnam Mt
Gray
Grand View
Glenns Ferry
Springfield 1 SE
Fort Rall Ind Agcy
Danner
Bliss
Shoshone
Aberdeen Exp Sta
Blackfoot Dam
Bedford 2 SE
Rome
Gooding
Pocatello WB AP
Gooding CAA AP
Jerome
Minidoka Dam
Paul 1E
Conda
Grover 2 S
Cliffs
American Falls 1NW
Burley Factory
McCammon
Falrylawn
Buhl
Rupert
Grace
Bazelton
Twin Falls 2NNE
Twin Falls 3SE
Burley
Burley CAA AP
Grasmere
Hollister
Montpelier RS
Oakley
Malta RS
Malad
Lifton Pump Sta
Border 3 H
Three Creek
Malad CAA AP
Preston 2SE
Ida Vada
Strevell
Snowville
Lewiston
Richmond
Owyhee
Jarbidge
Lakeytown
Sage 4 NNW
Contact
Park Valley
Garland
Bothwell
Logan USAC Exp Sta
Logan USAC
Revised 7-55-WRPC-SF

U. S. DEPARTMENT OF COMMERCE
SINCLAIR WEEKS, Secretary
WEATHER BUREAU
F. W. REICHELDERFER, Chief

CLIMATOLOGICAL DATA

IDAHO

MARCH 1956
Volume LIX No. 3

ASHEVILLE: 1956

WEATHER SUMMARY

The March average temperatures at stations over the State were considerably closer to long-term average values than they were in February, but still were mostly on the cold side, especially in the northern portion. Precipitation was near average to around half again the average at most stations in the extreme northern sections, but over the southern portion was greatly deficient generally. Damaging winds, blizzards, snow and sleet, a few thunderstorms and occurrences of hail, flooding and water erosion, and a snowslide resulting in one fatality were highlights of the weather picture of the month. These are described in some detail later in the summary.

Storminess was almost continuous the first two weeks of the month, though daily precipitation usually was not excessively heavy, and in southern portions was frequently very light and quite scattered. Exceptionally cold average daily temperatures for the season were recorded everywhere the 5th - 7th and again the 10th - 15th, with most stations recording their monthly minimum temperature the 5th or 6th, or 11th or 12th. Precipitation was virtually absent from the 15th to the 18th, and, although storminess was renewed in the north the 18th, persisting to greater or less degree for the rest of the month, it was only sporadic over the rest of the State during this period. Temperatures everywhere were above long-term average daily values the 18th through the 25th, running as much as 10° to 15° above in southern sections where precipitation was scanty. Station monthly maximum temperatures were usually recorded around the 24th, with a few occurring around the 18th. Temperatures dropped rather sharply the 26th, and from then to the end of the month ran from somewhat below to somewhat above seasonal averages, depending largely on the degree of storminess locally.

Average monthly temperatures in the Northern Division were all below long-term March mean values, running from 0.9° below at Kooskia to 5.8° below at Wallace Woodland Park. In the Southwestern Division the pattern was variable, station temperatures running from 3.0° above the long-term mean at Buhl to 3.6° below at New Meadows Ranger Station. The pattern was somewhat similar in the Southeastern Division though this area was in general relatively colder, station means running from 2.3° above average at Preston Sugar Factory to 5.1° below at Ashton 1 S. The highest temperature for the State was 80°, occurring at Glenns Ferry and Swan Falls Power House the 24th. The lowest was -35° at Island Park Dam the 12th.

Precipitation in northern portions continued the above-average trend of the last few months, with soil moisture reaching saturation in many areas. In southern districts, however, the below-average trend begun in February after the very wet months of December and January was intensified this month, though water in storage for irrigation was generally adequate. Three stations, Hamer 4 NW, Idaho Falls 42 NW, and Howe, reported no measurable precipitation. The majority over the southern part of the State recorded totals running from only 3 or 4 percent of long-term averages up to 50 percent. Relatively few stations in these areas exceeded half the usual March expectancy, and but one, Sugar, beat its long-term mean. As the result of a snowstorm which was quite heavy locally, Sugar measured 1.07 inches of moisture the 13th for the greatest daily amount in the State and practically the station's entire monthly total. The largest monthly total for the State was 7.14 inches at Burke 2 ENE.

In most of the lower valleys, snow cover, if previously present, was gone by mid-month, but at higher elevations and in mountain areas, substantial snowpack persisted at month's end. Mullan Pass had 135 inches of snow on the ground the 31st, with a maximum depth during the month of 167 inches the 13th. Nearly four feet of new snow fell there during March. Burke 2 ENE recorded 73.8 inches of March snowfall and had 80 inches on the ground the 31st. Stibnite added 42.4 inches to the pack during March and had 52 inches remaining at month's end. Runoff from melting snow was excessive over much of the State. Local floods in the Carey area and Big Lost River basin resulted from snow melting over frozen ground. The U.S.G.S. reported a peak discharge of the Big Lost River near Arco of 800 cfs March 24, the maximum of record. The daily discharge of 18,300 cfs March 26 in the Salmon River at Whitebird was the highest of March record.

Though the range feed condition improved slightly in March, it was generally too cold for much growth. In some of the lower dry areas, rain was badly needed to stimulate growth, but prospects are very good for the higher ranges. The condition of livestock continued good, though feeding through the winter resulted in hay shortages in some areas. Farm fieldwork was fairly well started in southwestern area and beginning in some southeastern areas. In farming districts where moisture has been deficient the last two months the top soil was too dry for good germination or growth of new crops. In the north the top soil was usually too wet to work or still snow covered. Winter wheat acreages in the north and higher elevations of the southeast were mostly snow covered at the end of March, but the crop appeared to have wintered well. The cold snap beginning around the 26th after some rather protracted warm weather produced freezing nighttime temperatures in some southwestern fruit-growing areas, and extensive damage to sweet cherry buds was reported in Gem County.

H. C. Steffan

SEVERE STORMS, MARCH

At 1:13 a.m. March 2d, a snowslide at Mace, in Shoshone County, killed a 10-year old boy, buried 18 other people who were rescued promptly, and practically demolished 8 homes. None of the persons rescued was very seriously hurt, although 8 of the 18 were hospitalized for a short time. In addition to the 8 demolished houses, 12 others suffered lesser damage, mostly broken windows, and several cars were buried and badly damaged. Considerable damage also was done to powerlines, poles and transformers. A high wind during the night was considered a contributing factor in the release of the avalanche of snow.

North of McCammon, in Bannock County, on the same date, the second section of a double trailer was blown off an overpass and into a ditch, resulting in damage estimated at $500.

Strong winds on the 3d, accompanied in some areas by thunderstorms and snow, caused considerable damage over a large part of the northern section of the State, as well as in at least one community in southwestern Idaho. At Wallace there were power outages as a result of the wind at about 2:00 a.m. In the vicinity of Coeur d'Alene, Harrison and St. Maries, winds toppled trees, broke power and telephone lines. In the vicinity of Moscow the high winds began about 1:00 a.m. and continued for some 6 hours, reaching a peak gust of 65 m.p.h. and damaging powerlines over an extensive area. At Lewiston peak gusts were recorded at 54 m.p.h. shortly after 1:00 a.m. and the wind, which continued throughout the early morning, was accompanied by lightning, and hailstones. Power company crews worked all day repairing damaged lines, not only at Lewiston, but also at Orofino, Pierce and Kamiah. Telephone lines also required considerable repair at Lewiston and a greenhouse at Lewiston Orchards received "pretty rough treatment". At Weiser, in Washington County, plate glass windows were blown in and broken in business houses, and falling tree limbs caused some breaks in telephone lines.

In the extreme eastern part of the State, the first week of March was one of almost continuous strong wind with frequent snow. Highways into the Teton Basin were blocked most of the time and no train was able to get into Driggs until March 14.

Schools were closed for several days. On the 29th, at 5:15 p.m., wind gusts of unusual velocity toppled a farm shed (24 x 28 feet) near Emmett. Damage to contents, including a hay baler, was moderate.

FLOODS, MARCH 19 - 25

Rapid melting of snow caused minor flooding at a number of points in the State during March, with most of the reported floods occurring during a period of about a week beginning on the 19th.

For several days the highways between Blackfoot and Arco and between Idaho Falls and Arco were inundated in several places, culverts were washed out and highway surfaces damaged. On the 21st water covered State Highway 22 between Dubois and Howe, blocking traffic, and several roads in the vicinity of Idaho Falls were reported damaged. On the 22d water from the Big Lost River and Antelope Creek threatened to close U. S. Highway 93-A at Darlington, but the level was not as high as in the flood of last December. By the 24th, however, the flow in the Big Lost near Arco reached 800 cfs, the maximum of record according to a report of the U.S.G.S. Local flooding was also reported near Carey on the Little Wood River, and east of Rexburg Moody Creek spilled over its banks on the night of the 23d, causing con-

(Continued on page 33

CLIMATOLOGICAL DATA

TABLE 2

IDAHO
MARCH 1956

Station	Temperature: Average Maximum	Average Minimum	Average	Departure from Long-Term Mean	Highest	Date	Lowest	Date	Degree Days	No. of Days: Max 90° or Above	Max 32° or Below	Min. 32° or Below	Min. 0° or Below	Precipitation: Total	Departure from Long-Term Mean	Greatest Day	Date	Snow, Sleet: Total	Max. Depth on Ground	Date	No. of Days: .10 or More	.50 or More	1.00 or More
NORTHERN DIVISION																							
AVERY RS	46.0	24.7	35.4	- 2.5	65	26	- 3	11	915	0	3	28	1	3.54	- .05	.55	22		40	10		1	0
BAYVIEW MODEL BASIN AM	43.5	25.2	34.4		58	26	0	11	931	0	1	24	1	1.70		.62	26	4.5	4	13	6	1	0
BIG CREEK 1 S	42.2	10.6	26.4	- 2.1	59	24	-25	6+	1189	0	7	31	7	2.13	.28	.59	4	31.0	54	4	10	1	0
BONNERS FERRY 1 SW	44.1	26.1	35.1	- 2.3	56	25	- 5	11	917	0	2	18	1	2.72	1.04	.47	4	15.5	19	7	10	0	0
BURKE 2 ENE	36.5	21.1	28.8	- 3.0	51	18+	- 6	11	1113	0	11	31	1	7.14	2.31	.75	1	73.8	118	9	17	7	0
CLARK FORK 1 ENE	45.0	26.3	35.7	- 1.0	58	18	- 7	11	902	0	3	25	1	4.21	.84	1.00	25				12	1	1
COBALT BLACKBIRD MINE AM	34.6	8.6	21.6		53	25	-14	6	1339	0	16	31	8	1.99		.51	2	27.9	62	10	7	1	0
COEUR D ALENE RS	46.2	25.9	36.1	- 2.2	63	19	- 1	11	889	0	1	23	1	2.44	.15	.58	26	7.5			9	1	0
COTTONWOOD	47.5M	22.8	35.2M	- 1.1	62	25	- 3	12	951	0	1	25	1	1.82	- .11	.57	8	11.4	18	13+	5	1	0
DIXIE	39.3	9.2	24.3		58	24	-21	12	1257	0	10	31	10	3.71		.74	31		68	13	11	3	0
ELK CITY	46.0	12.9	29.5		65	24+	-27	12	1094	0	5	31	8	D 4.07		.54	1	42.3	41	13	11	2	0
ELK RIVER 1 S	44.2	20.9	32.6		61	18	-13	11	997	0	4	26	3	5.54		.89	8	33.1	55	10+	16	4	0
FENN RS	47.2	28.3	37.8	- 4.8	71	25	12	12	835	0	1	24	0	4.35	.33	.78	2		13	13	12	4	0
GRANGEVILLE	44.5	22.9	33.7	- 3.7	67	25	3	12	964	0	4	27	0	1.24	- 1.11	.34	9		9	9+	4	0	0
KELLOGG AM	44.9	25.5	35.2	- 3.5	63	26	- 2	11	917	0	3	21	1	3.89	.90	.95	26	19.5	18	31	13	1	0
KOOSKIA	54.1	29.7	41.9	- 0.9	72	25	14	12	708	0	0	18	0	1.36	- 1.02	.38	31	4.5	1	13	4	0	0
LEWISTON	55.1	34.9	45.0		72	18	20	11	613	0	0	11	0	1.12		.30	26				4	0	0
LEWISTON WB AP //R	51.3	32.8	42.1	- 1.5	67	18	18	11	705	0	0	15	0	1.18	.04	.21	25	4.4	2	13	5	0	0
MOSCOW U OF I	44.6	28.6	36.6	- 1.8	59	24	2	11	871	0	2	20	0	2.12	- .04	.55	26	12.0			7	1	0
MULLAN PASS CAA	28.7	17.1	22.9	- 3.5	51	18	- 4	11	1295	0	20	31	2	4.81	1.24	.70	3	46.8	167	13	12	3	0
NEZPERCE 2 E	41.7	24.3	33.0		54	24+	2	12	988	0	7	24	0	1.65		.40	13	11.0	10	13+	7	0	0
OROFINO	53.3	28.9	41.1	- 1.9	72	25	14	11+	733	0	0	21	0	3.34	.59	.53	13	8.0			11	1	0
PIERCE RS AM	39.1	19.5	29.3	- 5.2	57	25	- 5	12	1101	0	6	31	2	5.84	1.08	.98	2	48.5			15	3	0
PORTHILL	43.9	22.7	33.3	- 2.5	53	20	- 5	11	972	0	4	24	2	1.96	.55	.32	4	13.0	8	1	11	0	0
POTLATCH	46.0	25.0	35.5	- 2.9	63	24	- 9	11	904	0	2	24	1	2.79	.30	.87	25	15.7	9	13	9	1	0
PRIEST RIVER EXP STA	42.6	22.8	32.7	- 2.1	57	18	- 5	11	992	0	3	28	1	3.16	.61	.44	22	8.1	41	1	10	0	0
RIGGINS RS	57.8M	31.7M	44.8M	- 1.5	78	25	17	12	622	0	0	14	0	.92	- .53	.31	31				3	0	0
SAINT MARIES	46.6	24.1	35.4	- 4.1	61	18+	- 5	11	908	0	2	28	1	3.95	1.43	1.05	26				11	2	1
SALMON	46.2	20.6	33.4	- 2.4	71	24	0	14	972	0	5	29	1	.39	- .12	.19	13		2	13	1	0	0
SANDPOINT EXP STA	41.5	25.6	33.6	- 3.6	51	25	6	6	967	0	2	23	0	3.73	1.09	.43	26	15.5	33	7+	13	0	0
WALLACE	41.0	23.6	32.3	- 5.3	58	25	- 3	11	1009	0	6	25	1	5.04	1.09	.68	22+	33.5	56	9	11	4	0
WALLACE WOODLAND PARK AM	40.9	20.3	30.6	- 5.8	57	19+	-13	11	1059	0	5	25	2	5.31	1.63	.99	26	31.2			15	2	0
WINCHESTER 1 SE	42.1	20.6	31.4	- 3.6	58	23	- 5	12	1035	0	6	28	1	2.26	.36	.30	4	28.5	23	13	10	0	0
DIVISION			33.8											3.07				22.8					
SOUTHWESTERN DIVISION																							
ANDERSON DAM	45.6	23.0	34.3		59	19+	2	7+	943	0	2	25	0	.84		.51	4	4.5	16	5	3	1	0
ARROWROCK DAM AM	49.2	26.3	37.8	- 1.2	71	25	12	12	837	0	1	22	0	.82	- 1.11	.21	5	7.5	9	1	2	0	0
BLISS	54.8	28.6	41.7	1.8	76	24	14	12	712	0	0	22	0	.14	- .70	.08	4	1.0	0		0	0	0
BOISE WB AP //R	53.0	30.8	41.9	0.1	74	24	17	11+	710	0	0	19	0	.39	- .95	.10	26	2.6	2	4	1	0	0
BUHL	54.1M	32.4M	43.3M	3.0	73	24	17	7	667	0	0	16	0	.13	- .55							0	0
CALDWELL	57.5	29.9	43.7	0.9	77	25	16	12	653	0	0	17	0	.09	- .95	.09	4	.5	0		0	0	0
CAMBRIDGE	53.2	23.7	38.5	0.5	72	23+	7	12	818	0	1	28	0	.87	- .95	.43	7	3.0			3	0	0
CASCADE 1 NW	41.1	17.1	29.1		60	24	-13	12	1104	0	8	28	6	.90		.26	4	9.0	28	5	4	0	0
CHALLIS	45.5	20.8	33.2	- 1.5	68	24	1	6	981	0	4	30	0	.18	- .21	.08	13				0	0	0
CLIFFS	45.1	22.7	33.9		63	24	1	12	955	0	5	28	0	.45		.25	4	7.0			2	0	0
COUNCIL	51.8	25.9	38.9	1.8	71	24	10	11	802	0	0	24	0	.46	- 2.18	.21	4	4.3	7	1	2	0	0
DEADWOOD DAM	42.9	11.0	27.0	- 0.2	60	24+	-23	12	1172	0	6	31	8	1.60	- 2.02	.35	8	15.6	76	1	6	0	0
DEER FLAT DAM	56.5	30.5	43.5	1.7	74	25	15	12	659	0	0	17	0	.19	- .75	.12	4	2.2	0		1	0	0
EMMETT 2 E	57.1M	30.3M	43.7M	- 0.4	75	24+	15	12	651	0	0		0	.38	- .82	.38	4				1	0	0
FAIRFIELD RS	38.8	13.1	26.0		51	25	-12	12	1204	0	7	31	7	.54		.38	4	9.5	28	4+	2	0	0
FAIRYLAWN	48.3	25.1	36.7		68	24	3	7	868	0	4	22	0	.51		.15	5	11.0	6	6	3	0	0
GARDEN VALLEY RS	51.7M	22.8M	37.3M	0.8	71	24	3	12	850	0	0		0	.86	- 1.57	.29	5	3.0	17	1	3	0	0
GLENNS FERRY	57.0	29.0	43.0	- 0.9	80	24	16	12+	675	0	0	21	0	.43	- .26	.25	4	T	0		2	0	0
GOODING CAA AP	50.7	28.0	39.4	1.1	73	24	15	12	786	0	1	21	0	.16	- .59	.10	4	2.0	1	4+	1	0	0
GRAND VIEW	59.6	28.8	44.2	0.8	78	24+	13	12	636	0	0	20	0	.37	- .35	.13	4	T	0		2	0	0
GRASMERE	48.1	25.2	36.7		68	24	6	7	871	0	4	23	0	.33		.25	5	11.0			1	0	0
HAILEY AP	42.0	16.5	29.3	- 1.9	61	24	- 1	6+	1100	0	7	28	4	.37	- .92	.37	4	6.0			1	0	0
HAZELTON	51.8	27.5	39.7	0.3	73	24	13	11	778	0	1	23	0	.13	- .87	.08	4	4.0	T	3+	0	0	0
HILL CITY	37.3	13.5	25.4	- 1.7	46	23+	-16	11	1218	0	5	31	6	.62	- .63	.36	4				2	0	0
HOLLISTER	52.6	26.8	39.7	2.2	74	24	11	6+	775	0	1	24	0	.51	- .19	.20	5				2	0	0
IDAHO CITY	47.9	16.2	32.1	- 3.1	68	24+	- 9	11	1013	0	1	31	5	1.36	- .91	.39	4				5	0	0
JEROME	53.1	27.5	40.3	1.3	74	24	13	11	758	0	0	23	0	.23	- .57	.12	5	6.5	1	5	2	0	0
KUNA 2 NNE	56.1M	29.1M	42.6M	0.7	76	24	12	12	686	0	0	18	0	.20	- .90	.15	4	2.0	T	4+	1	0	0
LOWMAN	46.6M	18.4M	32.5M	- 2.1	63	24	- 8	12	999	0	2	31	4	2.04	- .14	.55	2	10.5	42	1	8	1	0
MC CALL	37.5	13.3	25.4	- 3.3	54	24	-15	11+	1222	0	11	31	7	1.46	- 1.08	.27	22	28.0			7	0	0
MERIDIAN 1 W	56.0	29.1	42.6	- 0.1	75	24	13	12	687	0	0	17	0	.26	- .95	.10	4				1	0	0
MOUNTAIN HOME 1 NE	54.5	28.6	41.6	1.0	77	23	17	7+	719	0	0	20	0	.38	- .63	.11	5				3	0	0
NAMPA 2 NW AM	56.1	29.1	42.6		77	25	14	12	686	0	0	19	0	.11		.10	4				1	0	0
NEW MEADOWS RS AM	43.3M	13.7M	28.5M	- 3.6	61	25+	-12	12	1123	0	5	31		1.11	- .96	.16	8+		22	8	7	0	0
OBSIDIAN 4 NNE	37.6	6.4	22.0	- 2.6	53	24	-26	11	1325	0	10	31	11	.70	- .70	.26	3				2	0	0
OLA 5 S	52.7	28.1	40.4		73	24	9	12	756	0	0	21	0	.55		.24	4				3	0	0
PARMA EXP STA	58.3	28.5	43.4	0.5	77	24	11	12	661	0	0	20	0	.27	- .47	.17	4	4.0	3	4	1	0	0
PAYETTE	57.8	30.0	43.9	1.4	77	24+	14	12	646	0	0	20	0	.24	- .84	.15	4	T	0		1	0	0
RICHFIELD	46.0	22.3	34.2	0.0	67	24+	2	6+	949	0	3	27	0	.41	- .31	.23	4	6.5	7	1+	2	0	0
SHOSHONE	50.6	26.0	38.3	1.3	72	24	9	12	822	0	0	25	0										
STIRNITE AM	35.5	11.8	23.7		56	25	-11	12	1275	0	16	31	9	3.86		.55	4	42.4	71	5	15	1	0
SUN VALLEY	39.5	7.1	23.3	- 2.3	55	25	-19	11	1287	0	7	31	11	.30	- 1.42	.15	4	11.0	40	4	1	0	0
SWAN FALLS PH	59.6M	34.3M	47.0M	2.3	80	24+	21	12	553	0	0		0	.56	- .43	.39	4				2	0	0
THREE CREEK	47.9	20.5	34.2		69	25	- 6	7	947	0	4	26	3	.79	- .41	.30	5	17.3	8	5+	4	0	0
TWIN FALLS 2 NNE	53.9	28.1	41.0	1.1	75	24	14	11	733	0	0	23	0	.14	- .71	.08	4	1.5	T	5	0	0	0
TWIN FALLS 3 SE AM	52.6	26.8	39.7	- 0.6	75	25	15	11+	777	0	0	23	0	.16	- .69	.14	5	2.8	2	5	1	0	0
WEISER 1 S	56.5	30.2	43.4	0.0	73	23+	18	12	663	0	0	18	0	.08	- .94	.08	4	.0			0	0	0
DIVISION			36.8											.60				7.2					
SOUTHEASTERN DIVISION																							
ABERDEEN EXP STA	48.6	23.8	36.2	1.0	72	24	2	14	884	0	1	25	0	.08	- .59	.05	13				0	0	0
AMERICAN FALLS 1 SW	48.7	25.9	37.3	1.6	71	24	5	14	851	0	2	22	0	.25	- 1.03	.16	13	5.0	3	13	1	0	0
ARCO	42.1	17.0	29.6	- 0.9	62	24	- 2	12	1092	0	8	29	3	.05	- .76	.03	13	2.0	5	1	0	0	0
ASHTON 1 S	35.5	11.2	23.4	- 5.1	50	22	-12	7+	1284	0	10	30	8	.56	- .65	.56	13	9.0	34	13	1	1	0

See Reference Notes Following Station Index

CLIMATOLOGICAL DATA

TABLE 2 - CONTINUED

IDAHO
MARCH 1956

Station		Temperature: Average Maximum	Average Minimum	Average	Departure from Long-Term Mean	Highest	Date	Lowest	Date	Degree Days	No. of Days: Max 90° or Above	Max 32° or Below	Min 32° or Below	Min 0° or Below	Precipitation: Total	Departure from Long-Term Mean	Greatest Day	Date	Snow, Sleet: Total	Max. Depth on Ground	Date	No. of Days: .10 or More	.50 or More	1.00 or More
BLACKFOOT		48.5	25.4	37.0	2.1	74	24	0	14	863	0	2	21	1	.27	- .64	.27	13	5.0	5	13	1	0	0
BURLEY	AM	52.1	28.3	40.2	1.2	77	25	14	12	761	0	0	19	0	.10	- .62	.06	4	2.0	0		0	0	0
BURLEY CAA AP		50.8	26.4	38.6	0.8	75	24	12	12	813	0	3	23	0	.12	- .70	.08	3	1.1	1	4	0	0	0
CHILLY BARTON FLAT		39.2	12.1	25.7	- 3.0	59	25	-17	15	1212	0	9	31	7	.26	- .18	.22	13	5.5			1	0	0
CONDA	AM	39.6	12.4	26.0	- 0.9	60	25+	-17	12	1202	0	9	30	9	.33	- .93	.19	2	7.5			1	0	0
DRIGGS	AM	39.0	12.6	25.8	- 0.8	58	24	-22	11+	1207	0	9	28	7										
DUBOIS EXP STA		37.5	18.0	27.8	- 1.3	61	24	- 6	12	1146	0	12	29	3	.07	- .57	.06	13	4.0	11	13	0	0	0
DUBOIS CAA AP		41.3	16.5	28.9	- 1.0	65	24	- 4	6	1111	0	9	30	5	.07	- .67	.06	13	.8	6	1+	0	0	0
FORT HALL IND AGENCY		49.0	23.3	36.2	0.0	72	24	- 7	14	888	0	3	23	1	.15	- .66	.15	13		2	13	1	0	0
GRACE		39.5	16.2	27.9	- 3.2	63	24	-12	12	1144	0	10	31	6	.17	- .95	.10	14	3.0	15	2	1	0	0
GRAY 6 NNW		34.6M	3.5M	19.1M				-31	12+	1420	0	12	30	11	.53		.15	2		30	13	2	0	0
GROUSE		40.1	7.0	23.6		55	24+	-23	11	1277	0	7	31	11	.09	- .80	.04	13	2.0	14	13	0	0	0
HAMER 4 NW		45.3	16.9	31.1	1.6	67	24	- 2	6	1043	0	7	31	2	T	- .40	T	4+	T			0	0	0
IDAHO FALLS 6 NE		44.3M	22.1M	33.2M		68	24+	- 4	14	980	0	7	24	3	.32		.22	13	2.5	3	13	2	0	0
IDAHO FALLS CAA AP		43.4	20.1	31.8	- 1.8	68	24	- 3	15	1021	0	9	28	2	.18	- .90	.16	13	4.0	4	14	1	0	0
IDAHO FALLS 42 NW WB	R	43.6	16.9	30.3	1.6	67	24	0	12	1068	0	7	31	1	T	- .45	T	5+				0	0	0
IDAHO FALLS 46 W WB	R	41.9	16.1	29.0	- 1.0	63	24	-10	11	1111	0	8	30	6	.27	- .18	.09	4+	4.1	5	4	0	0	0
IRWIN 2 SE		42.6	17.7	30.2	- 0.4	66	25	-10	11+	1072	0	8	29	4	.65	- .49	.39	4				2	0	0
ISLAND PARK DAM		36.2	3.4	19.8	- 4.0	55	24+	-35	12	1398	0	13	31	12	1.31	- 1.17	.45	8	15.5	71	8	4	0	0
LIFTON PUMPING STA		38.8	14.5	26.7	- 0.7	57	30	-12	12	1182	0	7	31	6	.08	- .75	.03	2	1.0	6	2	0	0	0
MACKAY RS		40.6	15.9	28.3	- 2.6	59	24+	- 3	6	1131	0	9	31	2	.22	- .29	.18	13	3.8	11	1+	1	0	0
MALAD		48.0	23.9	36.0	0.6	71	24+	5	12+	894	0	4	24	0	.51	- .75	.23	13	2.9	3	13	2	0	0
MALAD CAA AP		47.4	20.3	33.9		71	24	0	15	959	0	4	29	1	.10		.09	13	2.5	8	1+	0	0	0
MAY RS		45.8	20.3	33.1	- 0.4	70	24	- 1	6	981	0	6	30	1	.08	- .29	.05	3	2.2	2	1+	0	0	0
MC CAMMON		47.5	22.9	35.2		74	24	- 2	15	915	0	6	24	1	.45		.38	13	7.0	7	1+	1	0	0
MINIDOKA DAM		48.0	29.4	38.7		72	24	15	11	808	0	2	18	0	.15		.10	4	2.5	1	4	1	0	0
MONTPELIER RS	AM	39.6	11.8	25.7	- 2.9	59	31	-13	12	1208	0	9	31	8	.24	- .99	.14	2	5.5	16	2+	1	0	0
OAKLEY		51.4	27.7	39.6	0.8	74	24	11	12	782	0	2	21	0	.25	- .56	.13	13	2.5	1	13	1	0	0
PALISADES DAM		41.2	16.1	28.7		59	24	-14	12	1119	0	7	28	6	.98		.41	13	13.5	25	13	2	0	0
PAUL 1 E	AM	51.6	25.9	38.8	0.5	75	25	13	12	807	0	2	24	0	.06	- .81	.06	5	T	T	4+	0	0	0
POCATELLO WB AP	//R	46.9	24.4	35.7	- 0.9	70	24	3	14	900	0	6	24	0	.20	- .93	.10	13	2.5	1	3+	1	0	0
PRESTON SUG FACT 2 SE		48.4	24.8	36.6	2.3	71	24	6	12	872	0	6	26	0	.06	- 1.48	.04	5	2.3	2	1+	0	0	0
RUPERT	AM	50.7M	26.6M	38.7M	0.4	75	25	11	28	809	0	3	24	0	.08	- .70	.08	4	1.0	1	4	0	0	0
SAINT ANTHONY		39.7	14.4	27.1		59	24	-11	15	1167	0	7	30	7	.68	- .16	.42	13		14	1	2	0	0
SPENCER RS		36.7	11.8	24.3	- 0.6	54	19+	-14	12	1254	0	11	31	6	.43	- .97	.27	13	6.0			2	0	0
SPRINGFIELD 1 SE		49.7	23.3	36.5	1.2	73	24	- 1	14	875	0	2	28	1	.08	- .56	.08	13	1.0	1	13	0	0	0
STREVELL		47.4	23.6	35.5		68	24+	3	15	908	0	6	23	0	.22		.10	13	2.3	2	13	1	0	0
SUGAR		41.9	15.4	28.7	- 1.3	64	25	-10	14+	1119	0	8	30	6	1.08	.40	1.07	13	11.1	8	1+	1	1	1
TETONIA EXP STA		36.3	12.2	24.3		55	24+	-18	11	1258	0	11	28	7	1.45		.59	6				4	1	0
DIVISION				31.2											.32				4.1					

IDAHO - MARCH 1956

DAILY PRECIPITATION

Table 3

Station	Total	1	2	3	4	5	6	7	8	9	10	11	12	13	14	15	16	17	18	19	20	21	22	23	24	25	26	27	28	29	30	31
		Day of month																														
ABERDEEN EXP STA	.08				.03	T								.05																		
AMERICAN FALLS 1 SW	.25		T		.07	.02								.16	T												T					
ANDERSON DAM	.84	T	.02	.03	.51	.11			.12		.02			T													.02					.03
ARCO	.05				.02	T								.03																		
ARROWROCK DAM	.82	.18	.09	.07	.19	.21			.07		T			.03	T												.05	.07				.03
ASHTON 1 S	.56													.56																		
AVERY RS	3.54	.39	.70	*	*	*	.39	.01	.02	.28	.25	.18		.28								.17	.55	.15	.20	.20	.10				.17	
BAYVIEW MODEL BASIN	1.72	.03		.02	.02		.01	.05	.10		.01			.12									.16	.34	.02	.03	.62	.02		.02	.11	.02
BIG CREEK 1 S	2.13	.14	.05	.18	.59	.17		T	.10	.14	.12			.08									.17				.30	.10			T	.03
BLACKFOOT	.27													.27																		
BLISS	.14	T		T	.08	.06																					T					
BOISE WB AP	//R .39	.34	T	.07	.08	.04	T	T	T	T	T			.01									T				.10					.05
BONNERS FERRY 1 SW	2.72	.10		.43	.47			.24	T	T	.04			.17							T	.14	.18	.16	.02	.04	.26	T		T	.40	.07
BUHL	.13				*	.13																										
BURKE 2 ENE	7.14	.75	.25	.69	.62	.14	.02	.24	.58	.44	.12			.52	.05							.19	.57	.35	.07		.69	.04	.01	.13	.36	.31
BURLEY	.10				.06	.04																										
BURLEY CAA AP	.12	T	T	.08		.03					.01			T	T												T					
CALDWELL	.09	T	T	T	.09																											
CAMBRIDGE	.87		.19					.43	.07																		.01					.17
CASCADE 1 NW	.90	.12	.02	.07	.26	.14		.01	.12		T			.02							.02						.04					.08
CENTERVILLE ARBAUGH	1.44	.16	.33	.05	.37	.09	T	.02	.20	T	.01			.07							T		T				.09					.05
CHALLIS	.18			.07	.01									.08							.02											
CHILLY BARTON FLAT	.26				.04	T								.22							T											
CLEAR FORK 1 ENE	4.21	.29		.30	T			.22	.29		.33			.28								.17	.43	.24	.09	1.00				.17	.34	.06
CLIFFS	.45	T	T	T	.25	T	T				T			T													T					.20
COBALT BLACKBIRD MINE	1.99	.09	.51	.20	.08	.14	.01	T	.19	.13	.11	.05		.08	.08						.05		T				.08	.10				.09
COEUR D ALENE RS	2.44	.01		.11	.09	.08		.22	.01	.12	.02			.42								.23	.16	.08			.58			T	.15	.16
CONDA	.33	.04	.19			T					.01			.02	.07																	
COTTONWOOD	1.82	.98	.21	.04	.02		.02		.57	.09	.09			.15	.02							T	.09	.51			.21	T			.06	.16
COUNCIL	.46	T	T	.05	.21	T		.02	.11		.02			.05									T	T			T					T
CROUCH 2 NNW	1.37	.08	.34	.12	.35	.04		.07	.28					.02													.06					.01
DEADWOOD DAM	1.60	.13	.12	.23	.32	.07	T	T	.35	.02	T			.12	T								.06	.02			.07	T				.09
DEER FLAT DAM	.19	T	.01	T	.12	T					T			T													T					.06
DIXIE	3.71	.29	.44	.60	.23	.10	T	.18	.20	T	.13			.57						T		T					.23	T				.74
DRIGGS	-	-	-	-	-	-	-	-	-	-	-	-	-	-	-	-	-	-	-	-	-	-	-	-	-	-	-	-	-	-	-	-
DUBOIS EXP STA	.07		.01		T									.06													T					
DUBOIS CAA AP	.07		T		T	.01			T	T	T			.06		T					T						T					T
ELK CITY	04.07	.54	.42	.31	.32	.08	.06	.01	.23	.25	.28	.06		.43	.04					T							.41	0.13				.50
ELK RIVER 1 S	5.54	.60	.50	.26	.28	.14	T	.22	.89	.28	.27			.63								.23	.45	.14			.41	.10		T	T	.24

See Reference Notes Following Station Index

DAILY PRECIPITATION

Table 3–Continued

Station	Total	1	2	3	4	5	6	7	8	9	10	11	12	13	14	15	16	17	18	19	20	21	22	23	24	25	26	27	28	29	30	31
[illegible]	.																															
[illegible]	.54		[illegible]		[illegible]	.			[illegible]					[illegible]																		
[illegible]	.5	.			[illegible]	[illegible]	[illegible]							[illegible]																		
[illegible]	4.3[illegible]	[illegible]	[illegible]	[illegible]	[illegible]	.4	[illegible]	[illegible]	[illegible]	[illegible]	.13			.5[illegible]										[illegible]			[illegible]	[illegible]				[illegible]
F[illegible] HALL [illegible]	.1[illegible]													[illegible]	T																	
[illegible] VALLEY [illegible]	.[illegible]	.	.2	.		[illegible]			[illegible]					[illegible]													[illegible]	[illegible]				
[illegible] FERRY	.43			T	.25	.1[illegible]								[illegible]																		
[illegible] CA[illegible]	.16			.	[illegible]	[illegible]								[illegible]																		
[illegible]	.27	[illegible]	.									T			[illegible]																	
[illegible]	.3[illegible]				[illegible]	[illegible]								.10																		[illegible]
[illegible]	1.24	[illegible]	[illegible]	[illegible]	[illegible]		.6		[illegible]	[illegible]		[illegible]	[illegible]	[illegible]	[illegible]												.4				[illegible]	.1
[illegible]	.3			T		[illegible]	[illegible]				T			T																		
[illegible]	.53	.2	[illegible]	.	.9	[illegible]				[illegible]	.5			.14		.02																
[illegible]	.[illegible]			.	.3									[illegible]																		
[illegible]	.[illegible]				[illegible]																											
HAME[illegible]	-				-									T													-					
HA[illegible]	.[illegible]		-	-	[illegible]	[illegible]								-														T				
[illegible] CITY	.[illegible]			[illegible]	.36	[illegible]			.1					-																		
[illegible] TER	.51	-	.3	T	[illegible]	.					[illegible]	T	T	[illegible]	T												-					
[illegible]	T				T									T																		
[illegible] CITY	1.36	.19	[illegible]	[illegible]	.39	.1	.1		[illegible]					.04									[illegible]				[illegible]	[illegible]				[illegible]
[illegible] CITY 11 [illegible]	[illegible]	.14	.18	.6	.26	.14			[illegible]		[illegible]	T		[illegible]													[illegible]					[illegible]
[illegible] FALL 6 [illegible]	.3											[illegible]		.2																		
[illegible] FALL 6 [illegible]	.44	[illegible]	[illegible]	-	[illegible]	[illegible]	-	T	-	-				[illegible]																		
[illegible] FALL CA[illegible]	.[illegible]		-	T	-	T	T		T	T	[illegible]			.1[illegible]																		[illegible]
[illegible] FALL 42 [illegible] R	T										-			T																		
[illegible] FALL 46 [illegible] R	.27			-	[illegible]	[illegible]					[illegible]			[illegible]																		
[illegible]	.65				.39						[illegible]			.2[illegible]																		
[illegible] PARK [illegible]	1.31				[illegible]	[illegible]		[illegible]	[illegible]					[illegible]		.05											.					
[illegible]HOME	.73	-		-	[illegible]	.1[illegible]								T	[illegible]																	
[illegible]	[illegible]	-	.1[illegible]	.			.		.	-	[illegible]			.41	.							[illegible]	[illegible]				[illegible]	[illegible]	[illegible]			
[illegible]	[illegible]	[illegible]	.	[illegible]	[illegible]	[illegible]	.11		[illegible]	[illegible]	[illegible]			[illegible]	T							[illegible]	[illegible]	[illegible]	.		[illegible]	[illegible]			[illegible]	[illegible]
[illegible]	1.36		.6	[illegible]	.3		.4		[illegible]	[illegible]	.			.24									[illegible]	T			.				.	[illegible]
[illegible]	.[illegible]	[illegible]		-	.15		T		T		T									T							T					[illegible]
[illegible]	[illegible]			.	.1	.	.		[illegible]	[illegible]	[illegible]			.17								[illegible]	[illegible]	[illegible]	-		[illegible]	-			T	[illegible]
[illegible]	[illegible]	-		.	[illegible]	.	T	[illegible]	[illegible]	[illegible]			.04	[illegible]							[illegible]	.2[illegible]	.04			.21	.1[illegible]				[illegible]	[illegible]
[illegible]	[illegible]		.3			.					[illegible]	T		[illegible]	[illegible]																	
[illegible]	[illegible]	.14	[illegible]	.1	.34	T			[illegible]	-	T			.1[illegible]									[illegible]				.16					[illegible]
[illegible]	.2				[illegible]									.18																		
[illegible]	[illegible]		.2			[illegible]								[illegible]	[illegible]																	[illegible]
[illegible]A	.[illegible]	-	-											[illegible]																		[illegible]
MAY	[illegible]			[illegible]	.1		[illegible]							[illegible]													-					T
[illegible] CA[illegible]	[illegible].46	[illegible]	.1		.2[illegible]	[illegible]			[illegible]					.23									.27					.			[illegible]	
[illegible] CA[illegible]	.45			-	[illegible]		T			T	[illegible]			[illegible]												-	.					
MERIDIAN [illegible] W	.26	[illegible]	T	[illegible]	[illegible]	[illegible]	T			T	T	T		T													[illegible]					.05
[illegible]	.[illegible]				[illegible]	T								-	[illegible]																	
[illegible]	.24	-	[illegible]	.01		-	T				[illegible]	T		T	.07																	
[illegible]	[illegible].12			.7	T	[illegible]	T	[illegible]	[illegible]	.15	T			.26								[illegible]	.37				[illegible]				[illegible]	[illegible]
[illegible]	.38		.02		[illegible]	[illegible]			T					.05																		[illegible]
[illegible]LA[illegible]	4.[illegible]1	.5[illegible]	.1[illegible]	.7	.42	.6	.3	[illegible]	.07	.32	[illegible]	T	[illegible]	.24	[illegible]					T	[illegible]	[illegible]	[illegible]	.		T	[illegible]	.		.	[illegible]	[illegible]
[illegible]PA	[illegible]	.1		T	[illegible]	-																										
[illegible]	[illegible]	[illegible]	[illegible]	.1	[illegible]	[illegible]	.1		[illegible]	T			[illegible]	.16	.							T	[illegible]	.			-	.1[illegible]				[illegible]
[illegible]	[illegible].5[illegible]	[illegible]	.21	[illegible]	[illegible]		-	-	[illegible]	.6	[illegible]			.40	T							[illegible]	[illegible]	[illegible]			[illegible]	[illegible]			.	[illegible]
[illegible]KLEY	.25				[illegible]	[illegible]	-	[illegible]						.13	[illegible]																	
[illegible]	.7[illegible]	[illegible]		[illegible]		[illegible]		[illegible]	[illegible]	.0[illegible]																	[illegible]					
[illegible]	.55	T		.11	.24	[illegible]			-					[illegible]													[illegible]					[illegible]
[illegible]	3.34	.26	[illegible]	.2[illegible]	[illegible]	[illegible]	[illegible]	[illegible]	[illegible]	[illegible]	.6			.5[illegible]								.46	[illegible]	[illegible]			.23	[illegible]				[illegible]
PALISADE[illegible]	.98	[illegible]	.18	[illegible]	[illegible]	[illegible]			.06	[illegible]	[illegible]	[illegible]		.41													T	[illegible]				
[illegible]	.27			[illegible]	[illegible]																						[illegible]					
PA[illegible]	.[illegible]6				T	[illegible]																										
PAYETTE	.24		[illegible]	[illegible]	.15		[illegible]															T	-									
PIERCE R[illegible]	[illegible].94	.58	.98	.28	[illegible]	.21	.16	[illegible]	[illegible]	[illegible]	[illegible]	[illegible]		.43	[illegible]							.1[illegible]	.30	[illegible]	T	-	[illegible]	[illegible]				[illegible]
POCATELLO [illegible] /R	[illegible]	T	-	[illegible]	[illegible]	[illegible]			T	T		T		.10	T												T					[illegible]
P[illegible]HILL	[illegible].96	.12		[illegible]	[illegible]		[illegible]	.6		[illegible]	[illegible]			.13								[illegible]	[illegible]			[illegible]	.09	[illegible]		[illegible]	[illegible]	[illegible]
POTLATCH	[illegible].79	T	[illegible]	[illegible]	[illegible]	[illegible]		[illegible]	[illegible]	.05	[illegible]		.09	.27							.	[illegible]				[illegible]	-		[illegible]		[illegible]	[illegible]
[illegible] FAC[illegible]	.6		-			[illegible]								.01	[illegible]																	
PRIEST RI[illegible] EXP [illegible]	[illegible]	.6		[illegible]	.28	-	-	.29	.1[illegible]	[illegible]	[illegible]			.3[illegible]							-	[illegible]	.44	[illegible]	[illegible]	[illegible]	.37				[illegible]	[illegible]
RI[illegible]FIELD	.4[illegible]			[illegible]	[illegible]	.17								T	[illegible]																	
RI[illegible]	.92	[illegible]	.18	[illegible]	[illegible]		[illegible]		.04	T	T	-		[illegible]								[illegible]						T				[illegible]
[illegible]	.5[illegible]	-		[illegible]	[illegible]	.			[illegible]		T			.35		.02																T
[illegible]PORT	.8				[illegible]																											
ST[illegible] ANTHONY	.68				[illegible]	[illegible]		[illegible]		T				.4[illegible]		T											-					
[illegible]MARIES	[illegible]	.12	[illegible]	[illegible]	[illegible]	[illegible]		.46	.24		[illegible]	[illegible]	.07	.40								[illegible]	[illegible]				1.[illegible]			.14	[illegible]	[illegible]
[illegible]	.39	T	[illegible]	[illegible]		[illegible]				[illegible]				.19					T								T					[illegible]
[illegible]POINT EXP STA	3.73	.7		[illegible]	.35			[illegible]	[illegible]	[illegible]	.3			[illegible]							T	.25	.35	.14	[illegible]	.19	[illegible]			.03	[illegible]	.06
[illegible]HOME	-				T	-																										
[illegible]ER R[illegible]	[illegible]3		[illegible]		[illegible]	T								.27												[illegible]						
[illegible]	[illegible]			T	T	[illegible]								[illegible]8																		
[illegible]	3.86	.17	[illegible]	.1[illegible]	[illegible]	[illegible]	.1[illegible]	-	[illegible]	[illegible]	.27	T		.18	.17						[illegible]		[illegible]				[illegible]	.2[illegible]				[illegible]
[illegible]LE	.7					[illegible]		T						.10	.0[illegible]																	
[illegible]	[illegible]				T	T					T	[illegible]		.07													T					
[illegible]	.3[illegible]		[illegible]	[illegible]	[illegible]	T	T		.0[illegible]					T													T	-				
[illegible] FALLS [illegible]	[illegible]	.3			[illegible]	T																										.14
[illegible]	[illegible]						.9		.					.21		[illegible]											[illegible]				[illegible]	[illegible]
[illegible]	.79					[illegible]					[illegible]	[illegible]	.11	.12													-					[illegible]
[illegible]	.14		-		[illegible]	[illegible]						.		-	T												.					
[illegible]	.16		-		-	[illegible]								[illegible]	.01																	
[illegible]	[illegible]	.41	[illegible]	.1[illegible]	[illegible]	[illegible]	-	.47	T	.5[illegible]	-			.47	[illegible]						T	.24	[illegible]	[illegible]	.04	[illegible]	.58	[illegible]		[illegible]	-	[illegible]
[illegible] WOODLA[illegible]	[illegible]	.41	[illegible]	[illegible]	[illegible]	[illegible]	[illegible]	T	.66	-	.41			[illegible]								[illegible]	[illegible]	.3	.14		[illegible]	.1[illegible]			[illegible]	[illegible]
[illegible]	.8		-		[illegible]																											
[illegible]CHE[illegible]	2.26	.3	[illegible]	.17	[illegible]	[illegible]	[illegible]		[illegible]	.13	.17			.25	.07							.18	[illegible]				[illegible]	[illegible]			[illegible]	[illegible]

WEATHER SUMMARY (Continued)

siderable damage to farmland, several homes and potato cellars, and to roads and bridges.

In northern Idaho, during this same period, temperatures in the 50's melted virtually all of the snow blanket on Camas Prairie, causing heavy erosion of farmlands, washing out roads and bridges and damaging some property in towns of the area. Creeks in the vicinity of Cottonwood were out of their banks from the 23d to the 25th, and at Nezperce water from the North Fork of Little Canyon Creek inundated about four blocks of the village, flooding basements and covering lawns with debris. This was the first time the stream had flooded since 1948 when damage was more extensive.

On the 24th, Lawyers Creek forced residents from 2 homes at Kamiah and washed the topsoil from about 50 acres of grass and pasture land. Other affected areas were: U. S. Highway 95-A between Princeton and Harvard, which was covered with 4 feet of water in spots; Big Canyon Creek, which caused considerable erosion damage near Peck; Lapwai Creek, where part of a bridge on Lapwai Valley road washed out; State Highway No. 7, which was washed out in several places between Nezperce and Grangeville.

D. J. Stevlingson

See reference notes following Station Index.

DAILY TEMPERATURES

Station		Day Of Month 1	2	3	4	5	6	7	8	9	10	11	12	13	14	15	16	17	18	19	20	21	22	23	24	25	26	27	28	29	30	31	Average
ABERDEEN EXP STA	MAX	38	45	41	43	35	33	35	49	47	35	29	34	33	36	38	53	53	55	60	58	59	64	65	72	70	63	43	46	61	64	49	48.6
	MIN	29	34	31	28	21	14	15	30	31	19	8	9	21	2	11	17	24	23	27	33	27	33	32	31	33	34	23	18	20	24	36	23.8
AMERICAN FALLS 1 NW	MAX	39	44	49	43	40	30	35	49	45	37	28	35	35	36	39	53	53	49	58	58	58	62	65	71	70	61	42	47	59	62	57	48.7
	MIN	31	29	35	19	24	14	18	30	30	22	9	14	23	5	13	19	26	24	28	36	34	36	34	34	35	35	23	21	30	32	40	25.9
ANDERSON DAM	MAX	40	48	44	40	36	35	30	50	44	33	34	32	42	39	42	52	48	47	59	55	47	54	56	56	59	49	43	48	53	49	51	45.6
	MIN	33	35	32	28	23	5	2	21	32	17	3	2	21	9	8	13	20	21	30	28	32	36	32	33	33	32	28	19	24	29	33	23.0
ARCO	MAX	47	47	39	37	32	32	29	40	35	27	25	25	27	34	30	38	45	47	51	47	50	53	54	62	61	52	38	42	51	55	53	42.1
	MIN	23	21	27	21	15	0	7	7	15	11	0	-2	1	10	8	3	11	13	20	33	24	28	30	33	30	29	22	21	20	24	23	17.0
ARROWROCK DAM	MAX	42	44	51	42	46	35	36	31	48	39	34	36	41	40	43	46	54	57	62	60	56	55	62	64	71	69	40	44	55	63	58	49.2
	MIN	32	33	34	30	25	16	14	17	29	22	13	12	14	19	17	19	24	27	31	31	31	36	34	34	37	34	29	24	29	34	34	26.3
ASHTON 1 S	MAX	35	33	36	36	31	18	21	28	34	33	30	17	19	26	28	29	42	39	47	44	48	50	45	48	43	37	33	37	41	49	43	35.5
	MIN	16	20	26	24	17	-10	-12	0	10	13	-8	-1	-12	-11	-8	2	7	8	12	18	23	25	27	28	26	23	12	4	13	23	33	11.2
AVERY R5	MAX	40	40	32	34	32	30	36	33	38	35	37	40	41	43	52	56	58	60	58	51	50	44	45	60	60	65	44	55	53	49	54	46.0
	MIN	30	32	31	30	18	6	20	23	19	25	-3	9	26	20	21	26	26	26	28	31	33	32	33	30	25	25	30	21	32	34	26	24.7
BAYVIEW MODEL BA5IN	MAX	41	41	41	37	38	35	35	38	41	35	28	33	38	40	45	49	50	52	53	53	42	44	46	54	46	58	44	47	46	51	49	43.5
	MIN	32	32	30	30	20	10	17	18	25	19	0	11	22	14	22	25	21	21	28	31	34	34	35	38	33	32	27	20	33	34	32	25.2
BIG CREEK 1S	MAX	34	42	36	29	27	25	27	37	36	26	25	38	29	35	45	51	55	58	56	47	50	51	57	59	57	49	34	45	52	52	45	42.2
	MIN	22	26	22	19	2	-25	-10	21	18	0	-11	-25	20	-10	-12	1	11	3	13	14	30	30	32	23	18	20	13	9	13	16	25	10.6
BLACKFOOT	MAX	37	45	47	45	37	34	34	47	43	36	26	35	30	36	36	52	54	57	58	55	58	62	65	74	68	62	45	48	61	62	55	48.5
	MIN	28	35	34	27	25	11	15	30	34	20	6	9	22	0	6	14	24	25	27	35	30	39	37	37	36	37	23	21	31	30	40	25.4
BLISS	MAX	47	53	48	53	40	41	38	56	48	39	38	42	42	46	50	60	57	65	65	61	62	71	65	76	74	67	48	55	66	67	60	54.8
	MIN	32	36	33	29	26	22	18	29	32	26	17	14	28	23	18	25	29	28	32	35	33	43	32	39	40	27	25	18	33	30	35	28.6
BOISE WB AP	MAX	47	50	50	49	38	37	36	56	44	34	36	41	45	44	50	60	62	65	62	58	61	67	71	74	72	56	46	56	65	63	49	53.0
	MIN	34	40	32	30	24	25	22	34	28	22	17	17	29	22	21	28	32	33	36	29	43	45	41	41	45	29	26	27	33	41	30	30.8
BONNERS FERRY 1 SW	MAX	42	44	39	36	41	38	36	41	36	31	28	34	42	45	47	51	49	50	54	49	40	44	48	52	56	45	48	51	51	51	47	44.1
	MIN	33	34	32	29	10	7	29	22	29	14	-5	3	22	14	35	32	23	20	25	34	34	36	37	37	35	34	28	24	33	33	36	26.1
BUHL	MAX	46	48	49		55	35	40	54	52	37	33	40	42	41	48	59	62	65	58	59	64	68	70	73	71	69	54	53	64	62	52	54.1
	MIN	31	36	34		24	19	17	31	32	23	29	30	28	38	40	31	33	32	33	36	32	42	38	40	46	39	24	24	39	37	34	32.4
BURKE 2 ENE	MAX	33	34	34	34	24	26	26	30	28	25	24	28	31	30	36	41	46	51	47	42	43	41	40	45	51	45	32	43	39	43	38	36.5
	MIN	26	27	22	22	16	2	17	21	20	12	-6	5	20	10	13	21	19	22	28	30	32	32	32	32	30	26	22	13	28	32	29	21.1
BURLEY	MAX	45	46	48	49	47	34	37	42	52	48	33	35	38	41	39	45	60	62	63	64	58	64	67	72	77	73	44	45	53	68	67	52.1
	MIN	31	33	35	28	25	19	19	20	32	25	16	14	16	23	21	24	28	26	33	34	37	42	34	35	42	41	24	20	28	34	38	28.3
BURLEY CAA AP	MAX	45	47	45	46	31	33	40	51	46	32	30	35	40	38	44	57	59	63	63	57	64	65	70	75	73	51	42	51	64	64	54	50.8
	MIN	33	33	29	27	19	18	18	30	30	16	15	12	27	21	18	26	26	23	33	32	35	39	31	33	37	27	24	15	28	28	34	26.4
CALDWELL	MAX	46	55	52	55	43	44	38	60	53	41	41	46	49	50	57	62	63	68	62	62	64	69	74	75	77	70	50	60	67	68	60	57.5
	MIN	36	38	40	31	27	27	21	35	28	23	19	16	30	24	19	20	24	29	37	29	40	40	36	35	39	37	24	19	33	35	37	29.9
CAMBRIDGE	MAX	45	51	48	42	41	41	32	48	46	44	38	45	45	47	48	57	62	65	58	60	56	60	72	72	72	65	49	57	62	61	59	53.2
	MIN	30	31	32	25	22	18	24	20	20	18	13	7	17	18	11	19	20	22	26	28	30	33	34	30	30	35	25	18	24	29	26	23.7
CASCADE 1 NW	MAX	36	39	38	34	29	28	27	38	41	32	25	25	32	32	39	45	47	47	47	47	47	51	55	60	58	50	35	43	49	51	46	41.1
	MIN	25	29	25	22	17	-3	-2	19	23	11	-12	-13	17	-6	0	3	12	12	22	25	33	36	34	32	31	32	22	10	22	25	27	17.1
CHALLIS	MAX	43	44	39	33	30	25	34	46	39	36	27	30	37	35	34	47	50	49	52	51	56	58	61	68	65	63	39	45	61	58	57	45.5
	MIN	23	31	31	24	18	1	4	24	24	8	6	4	17	10	9	15	20	20	26	27	29	32	36	30	32	28	19	15	23	30	29	20.8
CHILLY BARTON FLAT	MAX	39	35	35	35	30	19	26	40	33	21	17	29	30	24	31	42	47	43	46	46	44	51	54	58	59	54	34	41	49	54	50	39.2
	MIN	13	25	24	20	9	-11	-6	5	15	7	-4	-7	11	-8	-17	-5	12	6	14	25	22	28	29	25	24	20	19	15	15	20	29	12.1
CLARK FORK 1 ENE	MAX	44	45	41	39	38	40	32	43	38	29	31	38	41	43	50	55	56	58	57	50	49	45	47	47	56	45	48	51	49	45	45	45.0
	MIN	32	34	30	29	24	14	27	29	27	17	-7	7	25	27	29	26	21	15	26	29	32	34	35	34	32	32	28	27	31	34	34	26.3
CLIFFS	MAX	43	47	39	38	31	28	35	43	42	28	23	36	37	31	50	54	54	51	46	51	47	54	62	63	60	58	36	48	59	56	49	45.1
	MIN	21	33	33	25	19	15	11	30	22	22	4	1	5	17	7	18	25	32	31	22	32	30	32	32	36	24	20	21	30	29	26	22.7
COBALT BLACKBIRD MINE	MAX	32	30	32	27	28	20	15	25	33	22	17	15	29	25	23	40	45	45	48	47	42	45	44	48	53	52	32	28	38	48	45	34.6
	MIN	11	19	22	13	5	-14	-12	5	15	-3	-9	-12	-11	-5	-5	4	10	11	11	16	17	24	28	26	25	22	9	1	2	20	21	8.6
COEUR D ALENE R5	MAX	42	44	44	37	36	35	35	40	38	36	31	36	43	42	44	47	59	61	63	48	49	46	52	58	61	56	45	53	53	49	48	46.2
	MIN	32	31	31	31	19	4	27	22	24	14	-1	9	24	9	25	25	24	24	29	35	33	35	35	35	32	32	30	28	33	36	35	25.9
CONDA	MAX	39	36	41	41	40	42	27	29	40	39	21	16	20	25	24	29	41	43	38	51	45	50	53	52	60	59	52	31	34	50	60	39.6
	MIN	22	23	28	28	18	-15	-11	-2	24	7	-15	-17	-9	0	-12	-5	16	4	12	18	23	32	28	27	30	30	17	9	14	22	37	12.4
COTTONWOOD	MAX	41	43	43	35	32										43	52	51	54	50	46	52	51	58	56	62	44	40	50	52	53	38	47.5
	MIN	30	31	26	18	10	8	17	27	22	10	2	-3	19	7	10	25	25	28	32	24	34	33	33	33	34	28	26	20	32	34	31	22.8
COUNCIL	MAX	40	50	45	40	41	38	35	48	45	42	40	38	43	45	44	54	60	60	62	55	64	63	70	71	69	63	49	54	61	59	58	51.8
	MIN	34	35	32	30	26	15	11	26	25	13	10	12	29	18	19	21	23	25	29	28	38	33	38	30	30	36	26	24	25	28	33	25.9
DEADWOOD DAM	MAX	32	40	35	33	27	26	27	40	37	28	30	34	34	37	39	50	52	56	55	46	50	53	58	60	60	56	37	46	52	50	49	42.9
	MIN	25	25	25	20	15	-7	-10	18	19	-4	-21	-23	18	-13	-10	-5	4	3	19	25	24	30	31	21	21	22	16	2	12	18	21	11.0
DEER FLAT DAM	MAX	51	53	54	52	41	41	38	58	58	44	38	46	48	47	50	60	60	65	63	60	63	68	73	72	74	70	49	54	65	70	65	56.5
	MIN	38	40	40	31	25	25	22	34	29	20	18	15	27	25	19	21	26	32	39	30	41	43	39	37	36	35	27	21	40	34	38	30.5
DIXIE	MAX	29	35	33	28	24	21	24	32	34	26	19	26	25	33	39	48	55	56	52	48	50	48	54	58	56	44	34	43	48	50	45	39.3
	MIN	24	24	23	20	0	-19	-5	19	16	-5	-10	-21	15	-5	-14	-4	6	2	12	11	26	28	28	22	18	18	11	-7	13	20	20	9.2
ORIGGS	MAX	33	31	40	35	31	30	29	24	30	38	28	24	30	34	38	33	45	45	46	45	48	49	55	58	57	57	57	33	37	33	35	39.0
	MIN	21	24	20	25	20	-18	-11	15	19	10	-22	-22	-14	-9	-10	16	4	20	21	24	24	30	33	35	35	30	8	6	15	20	22	12.6
OUBOIS EXP STA	MAX	32	37	38	35	31	27	21	37	31	24	22	23	21	25	24	29	42	41	47	47	40	50	46	61	60	47	36	41	48	52	48	37.5
	MIN	11	21	29	21	16	3	0	19	16	11	0	-6	3	11	1	13	16	20	24	24	27	31	31	34	36	27	19	16	22	30	31	18.0
OUBOIS CAA AP	MAX	33	40	42	37	29	27	25	42	40	27	22	25	25	30	24	38	48	49	56	44	46	56	53	65	63	50	40	44	55	56	50	41.3
	MIN	9	20	27	20	2	-4	-1	21	16	5	-2	-3	13	4	-1	9	16	17	23	27	28	30	30	32	33	22	21	17	22	29	30	16.5
ELK CITY	MAX	35	44	41	39	30	26	32	39	36	32	32	40	35	37	48	53	57	62	50	53	56	54	61	65	65	59	39	48	54	56	49	46.0
	MIN	28	30	25	18	2	-23	-2	22	23	0	-3	-27	24	-3	-13	3	9	12	12	24	31	27	25	22	19	22	25	-1	18	24	27	12.9
ELK RIVER 1 S	MAX	39	45	41	34	34	31	30	37	38	31	30	38	36	40	45	52	58	61	54	49	50	45	48	58	60	55	42	49	45	50	45	44.2
	MIN	30	33	29	24	9	-1	15	22	22	9	-13	-6	25	15	11	13	18	15	22	26	34	34	33	29	27	30	29	18	31	33	32	20.9
EMMETT 2 E	MAX		53	50	50	40	40	40		57	43	40	49	45	47	52	60	64	66	66	64	66	67	73	75	75	70	50	58	65	68	63	57.1
	MIN		35	39	31	29	26	23		24	21	16	15	31	21	21	25	29	29	39	28	34	48	49	39	40	38	21	25	30	38	36	30.3
FAIRFIELD RS	MAX	36	37	35	42	32	25	29	41	34	27	23	25	35	33	30	42	45	45	45	41	45	49	49	48	51	42	37	40	45	47	48	38.8
	MIN	20	28	22	22	16	-7	-6	17	24	7	-7	-12	-11	-2	-10	10	10	4	23	28	19	30	25	23	24	26	15	8	14	16	29	13.1

See reference notes following Station Index.

DAILY TEMPERATURES

Station		Day Of Month 1	2	3	4	5	6	7	8	9	10	11	12	13	14	15	16	17	18	19	20	21	22	23	24	25	26	27	28	29	30	31	Average
FAIRYLAWN	MAX	42	48	42	43	32	30	35	47	43	30	28	39	42	37	48	59	57	58	55	56	54	60	67	68	65	51	41	53	63	55	50	48.3
	MIN	25	33	35	24	17	17	3	32	26	19	7	9	23	20	15	25	29	39	33	26	38	30	33	33	41	21	19	19	28	33	27	25.1
FENN RS	MAX	36	48	41	38	33	30	35	42	40	42	38	39	33	44	45	49	55	58	54	54	50	53	50	68	71	47	47	53	62	60	48	47.2
	MIN	32	33	32	29	25	15	21	31	32	31	21	12	24	26	24	26	28	26	24	31	34	34	35	32	30	34	32	27	30	34	33	28.3
FORT HALL IND AGENCY	MAX	40	45	48	44	38	32	35	46	45	37	27	35	32	34	37	51	54	57	62	60	58	60	65	72	70	64	44	46	61	63	57	49.0
	MIN	29	34	34	21	24	10	15	30	31	19	6	6	20	-7	4	14	23	20	25	36	30	37	35	30	35	36	22	18	18	27	39	23.3
GAROEN VALLEY RS	MAX	43	50		47	42	42	39	34	44	36	40	44	42	46	45	55	58	59	58	56	52	61	68	71	67	67	47	56	64	60	58	51.7
	MIN	31	33		31	27	25	16	10	27	15	4	3	8	11	12	16	20	21	27	27	31	32	33	28	28	35	26	18	27	27	34	22.8
GLENNS FERRY	MAX	47	55	50	58	40	41	42	60	50	40	42	46	48	49	51	64	63	65	66	64	65	74	72	80	78	50	55	59	68	68	58	57.0
	MIN	33	39	34	31	29	25	18	32	31	28	19	16	30	22	17	19	24	26	39	35	35	42	31	32	40	35	27	16	24	31	38	29.0
GOODING CAA AP	MAX	42	48	45	50	35	38	36	52	45	29	34	38	44	41	45	57	55	57	62	58	61	67	68	73	71	48	45	51	63	64	49	50.7
	MIN	31	34	32	28	18	19	19	29	28	20	16	15	25	23	18	22	29	31	37	33	33	39	36	42	39	28	24	23	30	35	33	28.0
GRACE	MAX	30	38	44	42	33	21	24	36	44	26	18	23	24	25	27	37	47	44	45	47	44	54	51	63	59	49	31	38	51	59	52	39.5
	MIN	24	27	28	26	13	-8	-7	21	24	11	-5	-12	1	-1	-9	17	23	8	15	25	23	32	27	28	30	26	21	17	21	27	30	16.2
GRAND VIEW	MAX	53	58	56	57	42	43	46	60	60	45	41	47	49	49	54	66	65	66	68	64	65	73	74	78	78	74	52	58	70	70	66	59.6
	MIN	33	41	39	30	27	24	19	33	28	26	19	13	26	24	19	20	24	24	35	31	38	38	32	33	42	37	24	18	29	32	34	28.8
GRANGEVILLE	MAX	42	45	45	40	34	30	35	39	35	28	27	32	35	38	43	50	52	56	49	45	54	52	65	60	67	41	42	49	53	57	38	44.5
	MIN	30	32	25	16	11	8	15	29	20	11	6	3	16	10	14	25	26	26	33	27	32	33	32	32	33	27	28	20	33	31	27	22.9
GRASMERE	MAX	41	44	45	45	32	27	30	45	45	36	26	34	38	34	45	55	55	60	58	54	56	61	65	68	66	59	40	52	61	60	54	48.1
	MIN	27	34	30	32	17	14	6	29	28	16	9	9	25	15	21	33	27	26	33	30	31	34	29	35	38	33	19	15	25	33	28	25.2
GRAY 6 NNW	MAX	27	36	35	35	29	16	20	33	33	20	15	22	22	27	25	34	44	41	47	45	40	50	51	57		43	30	29	44	45	44	34.6
	MIN	19	24	24	11	4	-26	-25	15	18	2	-24	-31	-12	-23	-31	-7	8	-15	0	20	12	33	24	22		20	12	-5	4	4	27	3.5
GROUSE	MAX	40	42	34	33	29	24	32	33	32	30	21	35	33	35	37	47	48	47	50	47	50	47	52	55	55	43	32	40	46	50	43	40.1
	MIN	2	27	21	16	6	-16	-18	-2	9	-13	-23	-20	0	10	-17	-7	-2	-3	6	28	11	21	20	28	22	23	16	9	12	20	32	7.0
HAILEY AP	MAX	35	45	47	40	35	30	45	41	26	25	24	26	36	29	31	43	46	45	49	43	50	54	53	61	59	46	41	48	50	53	47	42.0
	MIN	1	22	22	21	12	-1	13	19	1	0	0	-1	5	10	5	15	21	21	27	25	27	34	27	34	34	16	12	12	22	22	32	16.5
HAMER 4 NW	MAX	38	44	43	41	39	29	28	43	44	30	25	27	28	34	32	43	49	49	57	61	52	60	60	67	66	60	40	46	57	59	54	45.3
	MIN	1	24	32	21	19	-2	1	21	19	12	2	-1	14	12	3	8	16	17	21	28	22	28	26	29	31	26	15	12	16	22	30	16.9
HAZELTON	MAX	44	48	46	46	40	35	38	50	48	35	30	35	42	37	49	57	58	61	60	58	64	65	68	73	72	67	43	51	63	64	59	51.8
	MIN	31	36	32	26	24	18	18	31	31	24	13	16	24	18	22	26	26	28	33	35	30	40	32	37	39	33	23	19	25	27	35	27.5
HILL CITY	MAX	33	36	36	37	28	27	34	43	37	29	23	23	34	33	34	40	40	39	45	42	42	45	46	45	44	41	34	35	42	44	46	37.3
	MIN	23	30	25	23	15	-6	-4	18	22	5	-16	-9	4	-5	-11	10	16	5	22	31	19	30	27	19	24	22	20	8	9	15	29	13.5
HOLLISTER	MAX	45	47	49	50	45	33	38	50	50	47	31	38	40	39	46	58	60	62	60	58	61	65	69	74	69	65	43	52	66	63	59	52.6
	MIN	30	34	35	22	20	11	12	31	25	21	11	13	25	21	19	31	31	26	30	33	35	35	30	46	40	30	21	19	32	32	31	26.8
IDAHO CITY	MAX	38	45	45	44	36	32	34	47	47	36	35	40	41	42	44	52	54	56	57	54	56	58	64	68	68	61	40	48	48	48	46	47.9
	MIN	27	29	26	25	19	4	-3	20	20	11	-9	-7	21	-1	0	7	12	12	23	17	26	29	26	23	24	24	15	11	17	23	30	16.2
IDAHO FALLS 6 NE	MAX	34	45	41	34		31	29	40	38	32	22	28	29	32	33	43	44	45	54	49	54	59	60	68	68	60	42	44	55	61	54	44.3
	MIN	26	31	33	21		1	9	26	31	21	-2	3	19	-4	0	6	18	21	26	32	32	36	34	38	35	36	22	17	29	30	37	22.1
IDAHO FALLS CAA AP	MAX	36	47	41	39	30	31	29	41	38	27	24	31	28	29	32	45	50	48	57	49	54	59	59	68	65	46	40	42	55	58	48	43.4
	MIN	24	31	30	28	13	3	10	25	25	11	3	2	5	-2	-3	8	19	19	25	32	32	34	35	32	34	26	23	20	22	26	32	20.1
IDAHO FALLS 42 NW WB	MAX	36	44	41	38	30	28	28	42	40	29	25	30	29	36	33	44	52	50	58	52	52	56	57	67	62	47	40	44	58	56	48	43.6
	MIN	6	26	28	21	14	5	6	14	21	12	2	0	14	18	4	9	15	15	20	28	18	26	24	25	27	22	17	20	17	19	31	16.9
IDAHO FALLS 46 W WB	MAX	34	43	39	36	26	30	26	37	36	26	27	32	28	35	29	42	49	51	55	47	53	55	55	63	61	43	39	43	56	56	47	41.9
	MIN	18	29	29	24	2	-7	4	23	20	-2	-10	-6	8	-4	-2	4	11	19	25	31	26	29	31	28	29	27	22	17	19	23	33	16.1
IRWIN 2 SE	MAX	35	42	42	41	33	32	30	42	40	28	25	25	25	29	30	45	49	50	54	48	48	56	55	65	66	44	38	40	51	60	53	42.6
	MIN	28	28	29	29	19	-9	-4	11	22	11	-10	-10	6	5	6	10	19	12	22	25	25	35	34	32	29	32	22	15	17	26	32	17.7
ISLAND PARK DAM	MAX	28	34	37	33	30	21	19	31	34	22	17	21	23	27	25	35	41	41	52	48	43	50	49	55	55	53	30	32	43	48	46	36.2
	MIN	18	20	22	25	9	-28	-26	12	8	-10	-32	-35	-11	-16	-28	11	-1	-10	-3	14	18	22	22	17	23	21	10	-2	5	15	16	3.4
JEROME	MAX	42	49	48	50	39	36	38	53	50	39	34	37	43	40	44	58	59	60	61	59	64	69	70	74	73	68	46	52	65	65	60	53.1
	MIN	29	36	34	26	24	16	17	29	30	24	13	15	26	21	18	24	30	32	32	33	30	40	32	39	37	33	23	18	30	28	34	27.5
KELLOGG	MAX	40	44	47	36	34	32	34	39	43	40	31	31	38	41	43	49	54	55	57	54	48	53	45	54	53	63	42	46	51	50	46	44.9
	MIN	32	34	33	30	24	5	10	29	26	18	-2	7	12	16	23	26	22	22	27	30	35	35	38	37	34	33	30	25	29	36	35	25.5
KOOSKIA	MAX	53	57	49	46	43	43	40	48	43	38	40	44	39	44	52	64	64	69	70	68	59	54	64	70	72	62	51	61	62	59	49	54.1
	MIN	33	32	32	30	25	20	25	35	30	23	20	14	30	23	23	24	27	25	26	33	38	40	40	34	41	37	33	23	33	37	35	29.7
KUNA 2 NNE	MAX	44	52	50	45	41	40	36	58	53	37	38	43	48	47	52	62	64	68	64	62	63	71	74	76	75	70			68	63	63	56.1
	MIN	34	39	39	30	24	25	25	34	26	18	16	12	25	21	16	20	24	33	32	24	37	38	35	37	42	37			28	37	35	29.1
LEWISTON	MAX	55	58	51	44	46	45	43	51	47	40	40	44	45	46	58	60	66	72	68	60	60	59	57	65	69	58	54	63	65	62	58	55.1
	MIN	38	40	39	37	28	25	33	38	33	27	20	22	32	25	31	30	32	33	38	35	43	45	42	40	41	42	34	32	44	44	38	34.9
LEWISTON WB AP	MAX	53	55	47	44	41	42	42	50	46	39	36	39	42	42	52	57	61	67	60	53	56	53	55	63	66	50	52	57	62	57	52	51.3
	MIN	38	39	35	29	27	24	32	36	28	25	18	20	27	22	30	32	32	34	37	33	41	43	40	37	40	36	32	31	42	42	35	32.8
LIFTON PUMPING STA	MAX	35	41	42	42	42	31	25	39	40	39	21	16	27	28	23	41	41	36	40	42	42	48	48	44	51	50	34	36	47	57	54	38.8
	MIN	18	27	26	28	20	-8	-8	19	29	15	-5	-12	0	8	-9	2	14	9	11	18	19	26	22	23	24	23	20	17	17	29	27	14.5
LOWMAN	MAX	36	40	38	40	37				38	32	32	35	42	40	41	51	55	57	55	52	50	50	62	63	60	50	42	50	56	56	46	46.6
	MIN	28	30	28	25	28				25	9	-7	-8	19	-2	0	5	12	13	24	27	27	29	30	23	27	22	22	10	18	22	30	18.4
MACKAY RS	MAX	40	37	37	36	30	22	30	40	37	25	18	30	32	27	31	42	47	44	51	48	45	51	54	59	59	54	35	43	50	56	50	40.6
	MIN	15	25	23	18	8	-3	2	9	17	9	1	5	10	6	-1	1	13	16	20	28	23	27	27	28	30	27	21	18	18	23	30	15.9
MALAD	MAX	42	42	49	45	37	32	34	46	52	32	28	33	30	34	37	46	54	53	56	55	59	54	65	71	71	57	43	47	59	65	59	48.0
	MIN	28	35	28	28	24	7	6	28	27	23	9	5	15	17	5	16	25	23	27	33	28	35	31	33	35	33	25	21	23	28	39	23.9
MALAD CAA AP	MAX	39	43	47	45	33	28	35	46	52	30	26	33	30	33	36	45	51	51	56	54	59	64	66	71	70	53	41	48	60	65	58	47.4
	MIN	29	31	27	22	11	5	2	27	24	17	9	5	16	3	0	9	20	21	26	30	22	33	30	31	33	26	26	18	21	24	32	20.3
MAY RS	MAX	42	42	40	41	31	27	32	46	36	27	25	32	35	36	36	50	51	52	53	53	58	57	64	70	68	58	39	47	61	62	50	45.8
	MIN	24	29	31	22	13	-1	1	23	27	15	2	1	19	9	8	13	21	19	24	26	31	31	37	30	31	28	20	14	22	26	32	20.3
MC CALL	MAX	32	35	28	29	24	28	22	38	34	23	22	30	30	32	36	44	50	52	44	40	44	46	50	54	52	40	34	40	44	45	40	37.5
	MIN	24	22	24	20	6	-8	3	18	14	0	-15	-15	18	-8	-4	0	14	10	20	20	30	30	30	25	24	26	17	8	17	20	23	13.3
MC CAMMON	MAX	38	43	45	47	39	29	32	41	47	36	25	31	31	29	36	45	52	50	52	53	56	61	70	74	69	60	47	52	58	65	61	47.5
	MIN	31	33	32	28	22	5	4	27	36	21	6	3	21	14	-2	14	19	20	25	35	27	34	30	33	34	26	25	20	26	33	28	22.9
MERIDIAN 1 W	MAX	47	53	51	50	41	40	40	58	57	40	37	43	47	46	51	61	62	68	62	60	62	69	72	75	74	72	48	57	66	65	61	56.0
	MIN	34	38	39	31	26	26	20	34	21	22	17	13	18	23	16	23	25	35	34	25	41	42	38	39	41	36	21	20	31	38	36	29.1

See reference notes following Station Index.

DAILY TEMPERATURES

Station		Day Of Month 1	2	3	4	5	6	7	8	9	10	11	12	13	14	15	16	17	18	19	20	21	22	23	24	25	26	27	28	29	30	31	Average
MINIDOKA DAM	MAX	41	45	47	44	30	33	35	48	43	39	30	34	38	34	40	53	54	49	58	54	58	62	66	72	68	41	40	49	61	62	60	48.[illegible]
	MIN	32	36	35	25	24	18	21	31	33	27	15	16	26	20	20	20	29	30	34	35	31	39	35	39	38	38	30	23	34	34	42	29.[illegible]
MONTPELIER RS	MAX	36	35	39	44	45	30	22	28	41	42	27	19	21	28	31	28	43	46	41	44	45	43	47	50	53	55	52	46	36	51	59	39.[illegible]
	MIN	5	24	26	27	18	-8	-10	-5	27	11	-8	-13	-9	8	-8	-5	8	11	13	15	18	23	22	25	26	24	18	18	13	23	30	11.[illegible]
MOSCOW U OF I	MAX	43	45	44	35	33	40	33	39	37	30	32	33	35	40	42	50	56	58	56	49	55	52	53	59	52	38	42	52	53	50	46	44.[illegible]
	MIN	32	34	39	28	20	16	26	22	25	19	2	14	25	11	24	30	30	32	36	32	36	38	40	40	38	30	29	29	39	39	33	28.[illegible]
MOUNTAIN HOME 1 NE	MAX	46	52	49	51	37	38	37	55	52	38	38	41	44	45	50	61	61	65	62	62	67	70	77	76	70	47	52	56	69	64	57	54.[illegible]
	MIN	33	37	37	29	25	22	17	33	29	23	18	17	27	21	19	24	26	29	35	32	38	31	37	39	39	24	28	17	29	39	33	28.[illegible]
MULLAN PASS CAA	MAX	27	27	28	21	17	16	24	24	17	11	10	19	20	20	30	36	43	51	41	33	40	32	37	43	44	30	23	32	33	34	28	28.7
	MIN	18	19	14	10	7	7	11	13	9	-2	-4	4	13	15	16	24	26	29	26	20	26	28	30	32	27	16	15	15	25	23	19	17.1
NAMPA 2 NW	MAX	51	49	54	48	52	42	42	40	60	47	39	40	46	48	48	54	63	64	69	63	63	65	69	75	77	75	51	50	60	68	67	56.1
	MIN	30	36	36	33	30	26	21	25	27	19	19	14	21	19	17	21	24	32	37	28	37	41	39	38	43	41	23	21	31	37	36	29.1
NEW MEADOWS RS	MAX	38	37	43	40	31	30	31	30	44		35	28	37	36	36	41	49	52	52	44	48	49	50	60	61	61	40	42	49	53	52	43.3
	MIN	29	30	27	25	14	-3	-4	2	17		-7	-12	-11	-6	-6	0	6	11	13	18	21	31	31	25	23	31	21	14	17	24	29	13.7
NEZPERCE 2 E	MAX	42	40	40	34	32	32	32	41	38	30	29	32	31	38	39	48	43	51	47	45	49	44	53	54	54	44	41	49	50	51	39	41.7
	MIN	28	30	26	18	16	13	14	28	20	10	4	2	21	15	15	24	29	27	31	30	34	35	35	36	33	30	22	25	34	36	31	24.3
OAKLEY	MAX	43	45	49	51	39	31	37	50	51	33	30	37	37	38	44	58	58	62	60	57	61	65	68	74	70	63	42	51	66	70	52	51.4
	MIN	32	36	35	26	19	17	15	32	30	25	14	11	22	13	14	29	32	30	27	36	36	37	35	45	44	22	22	18	36	37	31	27.7
OBSIDIAN 4 NNE	MAX	31	35	31	27	19	21	24	36	47	20	24	36	27	34	35	35	51	48	49	48	46	40	49	53	52	41	32	46	47	45	36	37.6
	MIN	16	22	12	15	2	-20	-1	12	6	-8	-26	-22	3	-15	-4	-5	4	0	9	10	25	26	26	28	27	10	-1	-6	11	23	20	6.4
OLA 5 S	MAX	44	45	46	46	41	36	34	53	50	37	36	42	38	44	48	59	65	64	65	59	59	61	69	73	71	68	47	56	61	62	55	52.7
	MIN	34	36	32	34	33	31	26	28	27	23	17	9	30	23	19	23	25	25	29	33	39	33	32	30	31	36	22	18	24	34	35	28.1
OROFINO	MAX	45	58	49	46	41	41	39	49	44	37	40	45	41	46	55	63	67	69	61	56	54	53	55	70	72	63	52	63	64	59	55	53.3
	MIN	32	35	33	30	23	18	25	30	29	21	14	14	29	23	24	24	27	25	29	32	37	39	38	34	31	35	31	24	35	39	36	28.9
PALISADES DAM	MAX	34	41	42	40	34	25	27	42	43	35	20	26	24	25	24	44	46	44	43	46	49	58	57	59	58	58	36	38	47	58	54	41.2
	MIN	26	30	30	29	24	-12	-10	19	32	9	-11	-14	3	-5	-8	8	18	9	17	22	23	34	34	29	31	28	21	13	15	23	33	16.1
PARMA EXP STA	MAX	53	54	52	50	44	43	38	61	57	45	42	46	48	49	57	62	66	68	63	65	63	65	75	77	76	74	50	59	66	71	69	58.3
	MIN	33	37	38	32	27	26	20	31	25	23	18	11	27	21	18	20	22	28	28	28	39	42	38	36	38	35	23	18	32	34	36	28.5
PAUL 1 E	MAX	43	43	52	53	45	32	35	38	51	46	38	32	36	42	38	44	66	70	60	62	57	64	66	70	75	73	44	44	52	65	65	51.6
	MIN	31	32	34	24	23	17	18	21	31	24	14	13	18	20	18	20	23	26	31	33	28	36	30	34	35	40	23	16	27	27	35	25.9
PAYETTE	MAX	48	56	52	47	43	42	39	59	57	43	41	46	48	50	55	62	67	67	63	62	62	64	76	77	77	73	52	60	64	71	69	57.8
	MIN	36	40	38	32	29	24	25	32	28	24	21	14	30	22	19	22	26	28	38	30	41	39	39	36	36	40	21	21	29	32	37	30.0
PIERCE RS	MAX	37	35	41	33	31	30	27	33	35	30	33	33	32	28	35	40	46	48	46	47	45	40	40	41	57	44	38	38	47	50	51	39.1
	MIN	29	31	24	17	9	-2	9	19	24	17	15	-5	10	14	9	13	17	15	20	26	31	31	30	26	24	28	27	11	25	30	30	19.5
POCATELLO WB AP	MAX	39	44	48	44	32	31	34	47	43	30	27	32	32	33	36	49	53	56	58	54	57	62	64	70	69	51	43	46	59	62	50	46.9
	MIN	30	34	29	21	18	14	17	30	26	19	8	11	8	3	12	25	24	22	27	35	35	39	39	33	36	26	23	19	30	30	32	24.4
PORTHILL	MAX	47	46	42	41	35	36	32	43	33	30	28	31	41	41	48	50	48	48	52	53	44	47	50	52	50	46	48	50	51	49	49	43.9
	MIN	32	31	31	24	8	4	26	13	11	5	-5	0	21	4	25	34	20	15	23	29	32	33	35	39	32	35	25	21	32	36	34	22.7
POTLATCH	MAX	48	46	45	35	35	34	33	41	37	30	32	33	38	40	48	55	60	53	46	48	60	52	53	63	61	45	48	54	56	49	48	46.0
	MIN	31	32	30	25	13	7	26	20	26	11	-9	9	23	4	19	22	27	32	31	36	37	35	33	31	31	27	28	35	37	36	31	25.0
PRESTON SUG FACT 2 SE	MAX	40	45	46	46	37	30	31	41	48	48	30	30	31	32	34	48	55	51	58	57	59	63	65	71	70	61	42	46	57	65	64	48.4
	MIN	27	34	32	31	24	9	7	27	32	26	12	6	18	18	12	22	26	22	26	32	28	34	31	32	35	33	26	19	22	27	39	24.8
PRIEST RIVER EXP STA	MAX	41	43	39	36	35	36	32	39	34	31	30	34	41	43	46	50	55	57	54	44	42	42	45	47	53	44	45	47	50	42	44	42.6
	MIN	30	26	28	26	12	13	21	17	17	18	-5	1	20	10	26	25	19	18	31	28	32	33	33	32	33	32	19	17	31	32	32	22.8
RICHFIELD	MAX	38	42	40	42	33	35	35	46	40	34	29	27	38	32	35	50	48	46	54	54	51	60	61	67	67	56	44	47	58	61	55	46.0
	MIN	26	33	28	25	22	2	6	17	27	17	6	2	11	18	9	13	22	22	32	31	28	32	31	34	33	30	22	21	28	28	34	22.3
RIGGINS RS	MAX	48	57	53	47		46	43	53	53	43	38	46	46	47	54	61	67	69	68	65	65		72	77	78	70	52	64	68	69	56	57.8
	MIN	36	38	34	34		22	25	35	34	25	23	17	30	21	23	27	31	32	37	29	43		38	36	39	38	33	26	40	39	34	31.7
RUPERT	MAX	43	46	48	48	46	32	35	39	52	47	32	32	36	37		43	58	56	59	62	57	63	66	69	75	73	42	44	52	65	65	50.7
	MIN	32	32	35	25	23	18	17	21	32	23	14	12	12	19		20	27	28	32	34	30	40	32	38	37	40	23	11	26	28	37	26.6
SAINT ANTHONY	MAX	35	44	40	42	33	27	28	41	39	27	22	22	32	34	26	37	41	40	48	40	44	57	56	59	50	43	40	43	44	50	46	39.7
	MIN	21	29	30	27	21	-9	-10	22	25	6	-6	-9	5	-3	-11	0	8	9	15	24	23	22	28	28	27	25	14	8	17	24	35	14.4
SAINT MARIES	MAX	41	48	42	38	36	41	36	41	40	30	32	39	39	42	52	56	57	61	54	54	58	54	49	61	53	48	46	52	52	49	45	46.6
	MIN	30	34	31	29	18	5	25	26	25	19	-5	5	25	12	22	21	22	20	26	27	29	31	33	32	30	31	25	23	32	34	30	24.1
SALMON	MAX	44	46	43	38	36	26	32	43	37	31	29	27	35	36	37	44	49	47	50	54	55	63	69	71	67	50	46	49	67	65	46	46.2
	MIN	25	31	30	25	12	8	8	28	23	16	6	3	16	0	5	12	21	18	21	27	32	29	35	28	27	26	25	19	21	28	33	20.6
SANDPOINT EXP STA	MAX	42	42	39	37	36	36	32	38	37	34	30	35	40	41	46	50	47	50	50	45	40	41	43	43	51	45	43	45	44	43	41	41.5
	MIN	36	32	29	26	17	6	27	26	22	14	10	14	22	9	30	31	20	17	21	31	32	34	37	36	32	34	28	20	33	34	33	25.6
SHOSHONE	MAX	39	47	44	47	42	41	36	50	45	36	33	34	43	39	45	57	54	54	58	57	60	66	67	72	70	48	46	51	64	63	60	50.6
	MIN	29	33	29	27	24	12	16	26	29	22	13	9	21	23	15	20	26	28	35	31	31	36	30	38	38	31	22	18	29	31	35	26.0
SPENCER RS	MAX	30	35	37	31	28	21	20	36	35	31	15	21	27	24	23	33	45	41	54	43	46	49	49	54	53	46	33	39	45	49	44	36.7
	MIN	9	25	19	18	9	-8	-8	14	3	11	-6	-14	0	8	-9	1	9	5	19	30	25	26	28	25	28	24	8	8	10	22	28	11.8
SPRINGFIELD 1 SE	MAX	38	45	45	42	36	37	37	49	46	35	32	35	31	37	39	53	55	57	64	56	59	65	64	73	71	64	47	45	62	67	55	49.7
	MIN	27	31	32	28	24	13	15	30	32	20	5	7	20	-1	10	15	23	22	28	32	28	34	32	32	32	33	21	17	21	24	36	23.3
STIBNITE	MAX	30	28	35	30	26	19	19	24	30	24	20	19	32	27	27	36	43	48	50	51	44	47	45	52	56	52	30	30	41	45	41	35.5
	MIN	21	21	18	22	11	-7	-5	7	7	0	-10	-11	-2	-6	-5	0	15	13	21	23	28	29	32	30	27	24	11	1	6	21	23	11.8
STREVELL	MAX	40	42	47	49	46	26	35	45	48	31	25	32	31	29	37	50	50	54	60	52	58	61	62	68	68	61	37	50	56	62	56	47.4
	MIN	27	35	31	26	18	5	6	27	24	20	11	10	18	8	3	18	20	21	35	38	31	36	30	42	38	33	24	16	16	30	36	23.6
SUGAR	MAX	34	43	40	39	36	28	28	39	37	28	23	22	28	29	29	41	41	40	49	48	46	57	59	63	64	61	41	42	55	58	52	41.9
	MIN	22	29	26	27	21	-7	-6	21	25	9	-3	-8	7	-10	-10	4	8	7	15	28	25	30	35	29	30	22	21	12	18	25	26	15.4
SUN VALLEY	MAX	34	41	41	35	35	26	26	41	39	31	24	24	35	31	29	40	45	44	48	46	47	48	48	50	55	47	41	37	45	46	44	39.5
	MIN	-2	19	27	19	9	-18	-17	12	8	-2	-19	-17	-2	-3	-11	-2	3	2	13	18	14	26	22	20	22	20	10	0	7	14	28	7.1
SWAN FALLS PH	MAX	50	56			43	41	41	60	59	45	40	50	50			67		67	66	67	64	72		80	80	77	51	60	72	72		59.6
	MIN	39	45			26	28	25	37	33	27	23	21	30			28		32	43	37	44	43		40	48	39	31	27	34	42		34.3
TETONIA EXP STA	MAX	33	34	35	39	33	28	23	33	32	21	14	22	25	27	26	23	40	43	44	47	48	51	54	55	55	43	32	37	38	41	49	36.3
	MIN	15	18	9	15	12	-13	-8	15	7	5	-18	-14	-2	-11	-9	2	9	27	26	31	32	36	38	29	33	18	15	7	12	18	23	12.2
THREE CREEK	MAX	44	45	44	45	42	26	25	43	47	44	28	25	38	38	44	53	50	59	57	51	56	60	65	63	69	56	38	56	60	61	53	47.9
	MIN	18	34	34	28	14	4	-6	14	18	15	-1	-1	19	12	7	16	20	25	39	27	31	38	28	30	35	20	20	16	24	29	30	20.5

See reference notes following Station Index.

able 5 - Continued

DAILY TEMPERATURES

IDAHO
MARCH 1956

Station		Day Of Month 1	2	3	4	5	6	7	8	9	10	11	12	13	14	15	16	17	18	19	20	21	22	23	24	25	26	27	28	29	30	31	Average
IN FALLS 2 NNE	MAX	45	48	51	51	40	36	40	53	51	37	35	38	44	40	47	59	61	64	61	59	65	69	71	75	74	69	45	53	66	66	59	53.9
	MIN	32	37	36	27	24	19	19	30	32	25	14	17	27	22	21	28	26	27	34	36	30	41	29	32	39	36	23	20	23	29	35	28.1
IN FALLS 3 SE	MAX	46	45	50	51	50	34	36	42	54	49	34	33	39	45	41	47	61	64	64	60	59	64	67	73	75	73	45	45	54	65	65	52.6
	MIN	32	33	35	25	23	18	18	22	32	24	15	15	20	20	22	25	27	26	25	33	33	40	37	32	32	34	24	25	22	28	35	26.8
LLACE	MAX	41	41	38	34	30	31	32	36	33	25	26	32	35	36	42	46	50	54	51	45	49	43	46	50	58	44	41	48	47	45	42	41.0
	MIN	31	32	28	26	12	5	22	22	18	5	-3	8	25	14	20	26	22	23	28	33	33	33	34	33	31	31	25	21	30	33	30	23.6
LLACE WOODLAND PARK	MAX	36	40	42	35	35	29	31	34	38	31	29	30	35	35	37	45	48	52	57	51	44	51	41	50	45	57	34	37	47	47	45	40.9
	MIN	30	32	30	20	22	-1	4	21	17	10	-13	2	2	9	15	23	18	18	21	27	32	34	34	33	30	33	23	18	18	34	33	20.3
ISER 1 S	MAX	46	58	51	47	44	45	40	59	57	44	39	44	52	51	51	57	62	63	62	61	59	65	73	73	72	71	52	57	62	68	65	56.5
	MIN	34	39	38	32	29	27	26	36	28	22	20	18	35	22	22	23	25	27	36	30	41	38	40	35	35	40	21	21	30	32	35	30.2
NCHESTER 1 SE	MAX	40	42	38	32	30	30	30	38	35	28	38	35	30	36	45	49	49	49	51	42	50	50	58	55	57	47	39	48	49	48	38	42.1
	MIN	27	30	23	22	7	1	12	25	21	8	1	-5	20	1	12	25	21	25	31	22	34	33	30	29	28	26	24	16	35	31	25	20.6

Table 7

SNOWFALL AND SNOW ON GROUND

Station		Day of month 1	2	3	4	5	6	7	8	9	10	11	12	13	14	15	16	17	18	19	20	21	22	23	24	25	26	27	28	29	30	31
ANDERSON DAM	SNOWFALL	T			3.5	1.0					T			T																		T
	SN ON GND	14	12	11	15	16	15	14	14	13	14	13	13	13	12	11	10	10	10	10	9	8	6	4	3	T	T	T				
ARCO	SNOWFALL				1.0	T								1.0																		
	SN ON GND	5	4	3	1	1	1	1	1	1	1	1	1	2	2	1	1	1														
ARROWROCK DAM	SNOWFALL				3.0	3.0			1.0		T			0.5	T																	
	SN ON GND	9	8	4	7	7	6	6	7	4	3	3	2	2	2	2	2	1	1													
ASHTON 1 S	SNOWFALL													9.0																		
	SN ON GND	27	27	27	27	27	26	26	25	25	25	25	-	34	33	32	31	28	27	25	25	24	23	20	18	15	12	12	12	10	8	8
AVERY RS	SNOWFALL	-	-	-	-	-	-	-	-	-	-	-	-	-	-	-	-	-	-	-	-	-	-	-	-	-	-	-	-	-	-	-
	SN ON GND	36	30	-	-	-	31	31	32	36	40	37	35	31	-	-	-	-	-	24	22	19	19	18	16	20	20	20	18	16	16	-
BIG CREEK 1 S	SNOWFALL	1.0	1.0	2.0	8.0	2.0		T	1.0	2.0	2.0			2.0													4.0	1.0			T	5.0
	SN ON GND	47	46	46	54	52	50	48	49	50	49	48	48	48	47	46	45	44	43	42	40	39	38	36	34	32	36	34	32	32	31	32
BLACKFOOT	SNOWFALL													5.0																		
	SN ON GND													5	2	1																
BOISE WB AP	SNOWFALL	T		0.2	1.9	0.5	T	T	T	T	T			T													T					T
	SN ON GND				2	T			T		T																					
	WTR EQUIV				0.1																											
BONNERS FERRY 1 SW	SNOWFALL	T		T	6.5			5.0	T	T	1.5			2.5																		
	SN ON GND	12	10	10	15	14	14	19	16	16	17	17	16	16	15	12	9	8	6	5	4	3	1	T	T	T	T	T	T	T		
BURLEY CAA AP	SNOWFALL			1.0		T					0.1			T	T												T					
	SN ON GND				1	T	T																									
CALDWELL	SNOWFALL				0.5																											
	SN ON GND																															
CASCADE 1 NW	SNOWFALL	2.0	T	T	4.0	2.0		T	1.0		T			T													T					T
	SN ON GND	26	24	24	27	28	27	27	26	26	26	26	26	26	25	24	22	19	16	15	13	10	7	4	3	2	2	2	2	1	1	1
CENTERVILLE ARBAUGH RCH	SNOWFALL	1.6	0.1	T	5.0	1.2	T	0.4	3.0	T	0.1			1.4													1.0					1.0
	SN ON GND	41	40	40	42	43	41	41	41	40	40	40	40	41	40	39	39	37	35	33	30	29	28	24	22	20	20	19	1[illegible]	16	14	14
COBALT BLACKBIRD MINE	SNOWFALL	1.5	7.0	2.0	1.0	2.0	0.2	T	2.8	1.8	1.1	0.6		1.8	1.3						1.0		T				1.0	1.3				1.5
	SN ON GND	51	57	58	59	59	S9	58	60	61	62	61	60	61	59	58	56	54	52	50	48	46	44	42	39	35	32	32	32	29	25	25
COEUR D'ALENE RS	SNOWFALL				0.8	1.0		3.2		2.0	0.5																					
	SN ON GND	-	-	-	2	3	3	5	4	6	7	6	6	4	-	0.2	-															
COTTONWOOD	SNOWFALL			0.7	0.3		0.7		3.0	2.2	1.5			3.0																		
	SN ON GND	12	10	10	10	10	11	10	13	16	17	17	17	18	18	16	1S	13	12	11	10	9	6	5	3							
DEADWOOD DAM	SNOWFALL	2.6	1.0	1.6	3.3	0.6	T	T	3.3	0.5	T			1.2	T												0.5	T				1.0
	SN ON GND	76	73	72	74	73	72	71	74	72	71	70	69	70	69	68	66	64	62	61	59	58	55	53	52	50	50	49	4[illegible]	48	48	47
DUBOIS CAA AP	SNOWFALL		T		T	0.2			T					0.6		T											T					T
	SN ON GND	6	6	6	6	6	6	6	6	6	6	6	6	6	6	5	5	5	4	4	2	2	T									
ELK CITY	SNOWFALL	7.4		6.0	2.2	1.0	0.8	0.1	1.4	3.6	3.5	T		9.0						T							2.5	1.3				3.5
	SN ON GND	37	33	34	3S	32	31	31	32	35	38	36	35	41	39	37	36	35	33	32	31	29	27	25	23	21	23	23	22	21	20	22
FAIRFIELD RS	SNOWFALL		0.1	T	7.0	0.S			1.5					0.4													T					
	SN ON GND	26	25	24	28	28	28	27	27	26	26	26	26	26	26	26	24	23	23	22	20	18	1[illegible]	14	12	11	10	1[illegible]	9	7	6	5
GARDEN VALLEY RS	SNOWFALL					1.0			2.0																							
	SN ON GND	17	15	14	14	15	13	13	15	15	15	15	15	14	14	14	14	13	12	11	9	9	7	5								
GLENNS FERRY	SNOWFALL				T	T																										
	SN ON GND																															
GOODING CAA AP	SNOWFALL			T	2.0	T								T	T												T					
	SN ON GND				1	1	T	T																								
GRAY 6 NNW	SNOWFALL	T		T	1.[illegible]	-				-	-			6.0		1.7												T				
	SN ON GND	26	-	-	-	-	-	-	-	-	24	-	-	3[illegible]	-	-	-		-	-	-	-	-	-	-	-	-	-	-	-	-	-
HAILEY AP	SNOWFALL				6.[illegible]																											
	SN ON GND	-	-	-	-	-	-	-	-	-	-	-	-	-	-	-	-	-	-	-	-	-	-	-	-	-	-	-	-	-	-	-
HAMER 4 NW	SNOWFALL													T													T					
	SN ON GND	-	-	-	-	-	-	-	-		-	-	-	-	-	-	-	-	-	-	-	-	-	-	-	-	-	-	-	-	-	-
IDAHO CITY	SNOWFALL	-	-	-	1.0	-	-		-					-														-				-
	SN ON GND	-	-	-	-	-	-	-	-	-	-	-	-	-	-	-	-	-	-	-	-	-	-	-	-	-	-	-	-	-	-	-
IDAHO CITY 11 SW	SNOWFALL	2.0		0.3	2.0	3.0			2.0		2.0	T		1.[illegible]													1.0					1.0
	SN ON GND	48	46	45	45	46	-	-	4[illegible]	-	43	43	-	4[illegible]	-	-	-	-	-	-	-	-	-	-	-	-	1[illegible]	-	-	-	-	13

See reference notes following Station Index.

SNOWFALL AND SNOW ON GROUND

Station		Day of month																													
		1	2	3	4	5	6	7	8	9	10	11	12	13	14	15	16	17	18	19	20	21	22	23	24	25	26	27	28	29	30	31
IOAHO FALLS CAA AP	SNOWFALL		T	T	T	T	T	T	T	T	T			4.0													T					T
	SN ON GND	1	1	T	T	T	T	T	T	T	T	T	T	T	4	3	2	T	T	T												
IOAHO FALLS 46 W WB	SNOWFALL			T	2.0	0.2					0.8			1.1																		T
	SN ON GND	3	3	3	5	3	3	3	2	T	T	1	1	1	2	1	1	T	T	T	T	T	T									
IRWIN 2 SE	SNOWFALL				-						1.0			3.5																		
	SN ON GND	-	-	-	-	-	-	-	-	-	-	-	-	-	-	-	-	-	-	-	-	-	-	-	-	-	-	-	-	-	-	-
ISLAND PARK OAM	SNOWFALL				1.0	1.0		0.5	7.0					4.0		1.0											1.0					
	SN ON GND	-	-	-	64	65	-	64	71	-	-	-	-	70	-	70	-	-	-	-	-	-	-	-	-	-	50	-	-	-	-	48
LEWISTON WB AP	SNOWFALL				T	0.5	T		T	1.2			0.8	1.9	T												T					T
	SN ON GND						T				1			2																		
	WTR EQUIV													0.1																		
LOWMAN	SNOWFALL	2.0		T	2.5	T			4.5	T	T			1.5													T					T
	SN ON GND	42	40	39	40	-	-	-	40	40	40	40	40	40	40	39	38	37	36	34	32	31	30	27	25	24	24	23	22	20	20	18
MACKAY RS	SNOWFALL				0.8									3.0																		
	SN ON GND	11	11	11	11	11	11	10	10	10	9	9	9	11	10	10	9	8	8	7	6	4	3	2	2							
MALAD CAA AP	SNOWFALL	T	T			T					T			2.5																		T
	SN ON GND	8	8	5	5	5	5	4	4	4	3	3	3	3	3	3	3	3	3	3												
MAY RS	SNOWFALL			1.1	0.5		T			T				0.6																		
	SN ON GND	2	2	2	2	2	2	1	T	T	T	T		T	T	T	T	T	T													
MC CALL	SNOWFALL	2.0	4.0		4.0	1.0			5.0					5.0														3.0			4.0	
	SN ON GND	-	-	-	45	-	-	-	46	-	-	-	45	48	-	-	-	-	-	39	-	-	34	-	-	-	24	24	22	-	18	-
MULLAN PASS CAA	SNOWFALL	5.0	1.4	7.0	4.2	0.6	0.3	6.5	0.5	3.0	0.3	T	0.8	2.4	1.0					T	1.0	1.5	2.9	0.9	T	T	3.4	0.5	T	1.5	1.9	0.2
	SN ON GND	149	151	154	157	159	159	160	166	164	166	166	166	167	165	164	162	160	155	148	146	147	145	145	140	135	136	137	136	136	135	135
NEZPERCE 2 E	SNOWFALL	T	T	0.5	1.0		T	T	1.0	1.5	T			5.0	T												1.0	0.5				0.5
	SN ON GND	9	8	8	8	8	8	8	8	8	8	8	8	10	10	9	8	8	7	7	7	6	5	4	3	2	1	1	T	T	T	T
OAKLEY	SNOWFALL				T	1.0	T	T						1.5	T																	
	SN ON GND					T	T							1	T																	
PAYETTE	SNOWFALL						T																									
	SN ON GND																															
PIERCE RS	SNOWFALL	5.0	2.0	2.0	1.0	3.0	4.0	1.0	9.0	3.0	4.0	5.0		4.0	2.0												2.0	0.5				1.0
	SN ON GND	-	-	-	-	-	-	-	-	-	-	-	-	-	-	-	-	-	-	-	-	-	-	-	-	-	-	-	-	-	-	-
POCATELLO WB AP	SNOWFALL	T		0.7	T	0.4			T	T		T		1.2	T												T					0.2
	SN ON GND	T	T		1	T	T	T						T	1	T	T															
PORTHILL	SNOWFALL	2.0			3.0		2.0	1.0		2.0	1.0			2.0																		
	SN ON GNO	8	6	5	6	6	6	6	6	6	6	6	6	6	6	4	4	3	2	2	2	1	1									
POTLATCH	SNOWFALL			0.6	0.4	2.0		3.0	T	0.2	1.0		1.0	4.3												3.2						
	SN ON GND	4	2	3	4	6	5	8	4	4	5	5	6	9	6	3	1									2						
PRIEST RIVER EXP STA	SNOWFALL	T		0.3	2.4			3.4	T	0.5	0.5			1.0							T	T					T					
	SN ON GND	41	39	37	38	37	36	39	38	38	38	38	37	37	37	35	34	33	31	29	28	28	26	24	23	21	20	19	18	16	15	14
SANDPOINT EXP STA	SNOWFALL			1.5	3.5			4.4		1.2	2.5			2.2							T	T					T	T				0.2
	SN ON GND	30	27	28	31	30	29	33	31	31	33	32	31	32	30	28	26	25	24	22	21	20	18	17	16	15	12	11	8	6	3	1
SPENCER RS	SNOWFALL		2.0		T	T								4.0												T						
	SN ON GND	-	-	-	-	-	-	-	-	-	-	-	-	-	-	-	-	-	-	-	-	-	-	-	-	-	-	-	-	-	-	-
STIBNITE	SNOWFALL	2.0	4.0	2.0	6.0	3.5	1.0	T	3.0	2.0	3.5	T		2.5	2.0						0.3		1.0				3.0	2.4				4.2
	SN ON GND	62	65	65	69	71	68	66	66	66	68	66	65	67	67	65	64	62	60	59	58	56	55	55	52	50	52	54	53	50	48	52
SUN VALLEY	SNOWFALL		1.0	2.0	6.0	T	T		2.0					T													T	T				
	SN ON GND	36	35	35	40	36	36	35	35	35	35	34	34	34	34	34	34	34	33	32	30	29	26	25	23	21	20	20	20	18	16	15
THREE CREEK	SNOWFALL					8.0					2.0	3.0	0.3	3.0													T					1.0
	SN ON GND	3	2	2	-	8	8	6	5	2	4	6	5	6	5	3	2										T					1
TWIN FALLS 2 NNE	SNOWFALL				0.5	1.0						T		T	T												T					
	SN ON GND					T																										
WALLACE	SNOWFALL	T	T	2.0	4.0	0.5	T	11.0	T	6.0	T		T	5.0	T							T					3.0	T		T		2.0
	SN ON GND	38	37	39	43	43	42	53	50	56	55	54	50	53	50	47	43	40	38	37	36	35	35	34	33	28	30	29	27	26	25	24

SUPPLEMENTAL DATA

Station	Wind direction		Wind speed m. p. h.				Relative humidity averages - percent				Number of days with precipitation							Percent of possible sunshine	Average sky cover sunrise to sunset
	Prevailing	Percent of time from prevailing	Average	Fastest mile	Direction of fastest mile	Date of fastest mile	5:30A MST	11:30A MST	5:30P MST	11:30P MST	Trace	.01-.09	.10-.49	.50-.99	1.00-1.99	2.00 and over	Total		
8015E WB AIRPORT	5E	25	11.9	38	NW	13	70	46	39	61	7	6	1	0	0	0	14	72	6.5
IDAHO FALL5 42 NW W8	-	-	11.4	50@	5	3	-	-	-	-	5	0	0	0	0	0	5	-	-
IDAHO FALLS 46 W W8	-	-	10.7	41@	W5W	26	-	-	-	-	2	4	0	0	0	0	6	-	-
LEWI5TON WB AIRPORT	-	-	-	-	-	-	76	60	51	-	3	10	5	0	0	0	18	-	7.9
POCATELLO W8 AIRPORT	5W	21	14.5	49+	W	3	75	53	49	69	8	3	1	0	0	0	12	73	6.0

@ MAXIMUM HOURLY AVERAGE.

See reference notes following Station Index.

STATION INDEX

Station	Index No.	County	Drainage†	Latitude	Longitude	Elevation	Observation time Temp.	Observation time Precip.	Observer	Refer to tables
ABERDEEN EXP STATION	0010	BINGHAM	12	42 56	112 50	4400	5P	5P	EXPERIMENT STATION	2 5 5 6 7
AMERICAN FALLS 1 SW	0227	POWER	12	42 47	112 52	4316	5R	5P	U S BUR RECLAMATION	2 5 5
ANDERSON DAM	0282	ELMORE	2	43 21	115 28	3882	6R	6R	U S BUR RECLAMATION	2 3 5 7
ARCO	0375	BUTTE	6	43 38	113 18	5320	6P	6P	MAROLO L HANSEN	2 3 5 7
ARROWROCK DAM	0448	ELMORE	2	43 36	115 55	3259	8A	8A	U S BUR RECLAMATION	2 3 5 6 7
ASHTON 1 S	0470	FREMONT	12	44 05	111 27	5100	5P	5P	GUST STEINMANN	2 3 5 7
ATLANTA	0491	ELMORE	2	43 48	115 08	5390	5P	5P	MRS LOUISE ALEXANDER	2 3 5 7 C
ATLANTA SUMMIT	0499	ELMORE	2	43 45	115 14	7590		VAR	U S SOIL CON SER	S
AVERY RANGER STATION	0525	SHOSHONE	10	47 15	115 48	2492	5P	5P	U S FOREST SERVICE	2 3 5 7
BALD MOUNTAIN	0540	BLAINE	12	43 39	114 24	8700		MIO	NELSON BENNETT	C
BAYVIEW MODEL BASIN	0667	KOOTENAI	9	47 59	116 33	2070	8A	8A	U S NAVY	2 3 5
BENTON DAM	0789	BONNER	9	48 21	116 50	2640		MIO	U S FOREST SERVICE	C
BIG CREEK 1 S	0835	VALLEY	11	45 06	115 20	5686	6P	6P	HAPIER EDWARDS	2 3 5 7 C
BLACKFOOT	0915	BINGHAM	12	43 11	112 21	4503	6P	6P	EARL RODGERS	2 3 5 7
BLACKFOOT DAM	0920	CARIBOU	12	43 00	111 43	6200	7P	7P	FORT NALL IR PROJ	2 3 5 C
BLISS	TD02	GOODING	12	42 56	114 57	3269	6P	6P	NORTH SIDE CANAL CO	2 3 5
BOGUS BASIN	1014	BOISE	12	43 46	116 06	6196		VAR	U S SOIL CON SER	S
BOISE LUCKY PEAK DAM	1018	ADA	2	43 32	116 03	2833	4P	4P	CORPS OF ENGINEERS	2 5 5 C
BOISE WB AIRPORT	1022	ADA	2	43 34	116 13	2842	MIO	MIO	U S WEATHER BUREAU	2 3 5 7 C
BONNERS FERRY 1 SW	1079	BOUNDARY	5	48 41	116 19	1812	5P	5P	CHARLES G HOWARD JR	2 3 5 7 C
BUHL	1217	TWIN FALLS	12	42 35	114 46	3500	5P	5P	WILLIAM A LOW	2 3 5
BUNGALOW RANGER STATION	1244	CLEARWATER	3	46 38	115 30	2250	3P	3P	U S FOREST SERVICE	2 5 5
BURKE 2 ENE	1272	SHOSHONE	4	47 32	115 48	4093	4P	4P	MONTANA POWER CO	2 3 5
BURLEY	1288	CASSIA	12	42 32	113 47	4180	8A	8A	FRANK O REDFIELD	2 5 5
BURLEY FACTORY	1298	CASSIA	12	42 33	113 48	4140		MIO	AMALGAMATED SUGAR	C
BURLEY CAA AIRPORT	1303	CASSIA	12	42 32	115 46	4146	MIO	MIO	U S CIVIL AERO ADM	2 3 5 7
CALDWELL	1380	CANYON	2	43 39	116 41	2372	5S	5S	HAROLD M TUCKER	2 3 5 7
CAMBRIDGE	1408	WASHINGTON	12	44 34	116 41	2650	6P	6P	STUART DOPP	2 3 5 S
CASCADE 1 NW	1514	VALLEY	8	44 32	116 03	4860	5R	5R	U S BUR RECLAMATION	2 3 5 7 C
CAYUSE CREEK	1577	CLEARWATER	3	46 40	115 04	3714		MIO	U S WEATHER BUREAU	C
CENTERVILLE ARBAUGH RCN	1636	BOISE	2	43 58	115 51	4300		6P	HABEL M ARBAUGH	3 7
CHALLIS	1663	CUSTER	11	44 30	114 14	5171	5P	5P	U S FOREST SERVICE	2 3 5
CHILLY BARTON FLAT	1671	CUSTER	6	44 02	113 48	6500	5P	5P	GEORGE A MILLER	2 3 5
CLARK FORK 1 ENE	1810	BONNER	9	48 09	116 10	2125	4P	4P	MRS HARY L RALPH	2 3 5 C
CLARKIA RANGER STATION	1831	SHOSHONE	10	47 00	116 15	2800		MIO	U S FOREST SERVICE	C
CLIFFS	1898	OWYHEE	13	42 40	117 00	5197	5P	5P	ARTHUR J WHITBY	2 3 5
COBALT BLACKBIRD MINE	1938	LEMHI	11	45 07	114 21	6810	8A	8A	CALERA MINING CO	2 5 5 7
COEUR D'ALENE RS	1956	KOOTENAI	4	47 41	116 45	2152	4P	4P	U S FOREST SERVICE	2 5 5 7 C
CONDA	2071	CARIBOU	12	42 43	111 33	6200	9A	9A	AHACONDA COPPER CO	2 3 5
COTTONWOOD	2154	IDAHO	3	46 03	116 21	3411	6P	6P	LOUIS KLAPPRICH	2 3 5 7
COTTONWOOD 2 SW	2159	IDAHO	3	46 02	116 23	3600		MIO	SABI FREI	C
COUNCIL	2187	ADAMS	12	44 44	116 26	2936	5P	5P	PETER E WEST	2 3 5
CROUCH 2 NNW	2279	BOISE	8	44 09	115 58	3100		6P	HARRY GRAHAM	3
DEADWOOD DAM	2385	VALLEY	8	44 19	115 38	5375	4P	4P	CLIFFORD S CODE	2 3 5 7 C
DEADWOOD SUMMIT	2395	VALLEY	11	44 32	115 34	7000		VAR	U S SOIL CON SER	S
DECEPTION CREEK	2422	KOOTENAI	4	47 44	116 29	3060		MIO	U S FOREST SERVICE	C
DEER FLAT DAM	2444	CANYON	12	43 35	116 44	2510	7P	7P	U S BUR RECLAMATION	2 3 5 7
DEER POINT	2451	BOISE	12	43 45	116 06	7150	5P	5P	BOISE VLY BCSTG CO	2 3 5 C
DIXIE	2575	IDAHO	11	45 33	115 28	5610	5P	5P	MRS ZILPHA L WENZEL	2 3 5
DRIGGS	2676	TETON	12	43 44	111 07	6097	9A	9A	EDITH STEVENS	2 3 5
DUBOIS EXP STATION	2707	CLARK	6	44 15	112 12	5462	5P	5R	U S FOREST SERVICE	2 5 5
DUBOIS CAA AIRPORT	2717	CLARK	6	44 10	112 15	5122	MIO	MIO	U S CIVIL AERO ADM	2 5 5 7 C
ELK CITY	2875	IDAHO	3	45 49	115 26	3975	4P	4P	MRS LORA B VILAS	2 3 5 7
ELK RIVER 1 S	2892	CLEARWATER	3	46 47	116 10	2910	4P	4P	POTLATCH TMBR PRO AN	2 5 5
EMMETT 2 E	2942	GEM	2	43 50	116 32	2500	6P	6R	WAYNE F HARRER	2 3 5
FAIRFIELD RANGER STA	3108	CAMAS	12	43 21	114 48	5065	5P	5P	U S FOREST SERVICE	2 3 5 7
FAIRVIEW	3113	OWYHEE	13	42 33	116 58	4900	7P	7P	TEX PAYNE	2 3 5
FENN RANGER STATION	3143	IDAHO	3	46 06	115 33	1600	5P	5P	U S FOREST SERVICE	2 3 5 C
FORT HALL INDIAN AGENCY	3297	BINGHAM	12	43 02	112 26	4460	5P	5P	FORT HALL IR PROJ	2 5 5
GARDEN VALLEY RS	3448	BOISE	8	44 04	115 55	3147	5P	5P	U S FOREST SERVICE	2 3 5 7
GILMORE SUMMIT RANCH	3576	CUSTER	11	44 19	113 31	6600		VAR	U S WEATHER BUREAU	S
GLENNS FERRY	3631	ELMORE	12	42 57	115 18	2569	7P	7P	E O STONE	2 3 5 7
GOODING	3677	GOODING	12	42 57	114 43	3569		MID	DAVID MITCHELL	C
GOODING CAA AIRPORT	3682	GOODING	12	42 55	114 46	3696	MIO	MIO	U S CIVIL AERO ADM	2 3 5 7
GRACE	3732	CARIBOU	12	42 35	111 44	5400	5S	5S	UTAH P & L COMPANY	2 3 5 C
GRAND VIEW	3760	OWYHEE	12	42 59	116 06	2600	5P	5P	W BILAODEAU	2 3 5
GRANGEVILLE	3771	IDAHO	3	45 55	116 08	3555	MIO	MIO	U S WB OBSERVER	2 3 5
GRASMERE	3809	OWYHEE	12	42 23	115 53	5126	5P	5P	BLANCHE PORTLOCK	2 3 5
GRAY	3825	BONNEVILLE	12	43 03	111 22	6450	6P	6P	CLOSED	11/9/55
GROUSE	3882	CUSTER	6	43 42	113 37	6100	6P	6P	MRS BRYAN TAYLOR	2 5 5
HAILEY AIRPORT	3942	BLAINE	12	43 31	114 18	5522	5P	5P	LAURENCE JOHNSON	2 3 5 7
HAMER 4 NW	3964	JEFFERSON	6	43 59	112 15	4796	5P	5P	U S F & W SERVICE	2 5 5 7
HAZELTON	4140	JEROME	12	42 36	114 08	4060	5P	5P	NORTH SIDE CANAL CO	2 5 5
HILL CITY	4268	CAMAS	12	43 18	115 05	5000	5P	5P	CARROLL DAMMEN	2 3 5
HOLLISTER	4295	TWIN FALLS	12	42 21	114 35	4550	5P	5P	SALMON R CANAL CO	2 3 5
HOWE	4384	BUTTE	6	43 47	115 00	4820		7A	CHARLES D COWGILL	3
IDAHO CITY	4442	BOISE	2	43 50	115 50	3940	5P	5P	R JOHN MELLOR	2 3 5 7
IDAHO CITY 11 SW	4450	BOISE	2	43 43	116 00	5000		5P	MRS BERTHA GARDNER	3 7
IDAHO FALLS 6 NE	4455	BONNEVILLE	12	43 34	111 55	4840	5P	5P	CARROLL SECRIST	2 5 5 C
#IDAHO FALLS CAA AIRPORT	4457	BONNEVILLE	12	43 37	112 04	4730	MID	MIO	U S CIVIL AERO ADM	2 5 5 7
IDAHO FALLS 42 NW WB	4459	BUTTE	6	43 50	112 41	4790	MID	MIO	U S WEATHER BUREAU	2 3 5 C
IDAHO FALLS 46 W WB	4460	BUTTE	6	43 32	112 57	4933	MID	MIO	U S WEATHER BUREAU	2 3 5 7 C
IDA VADA	4475	OWYHEE	2	42 01	115 19	6000		VAR	CHRIS CALLEN	S
IRWIN 2 SE	4588	BONNEVILLE	12	43 24	111 18	5500	4R	4R	ANNA FLEMING	2 3 5 7
ISLAND PARK DAM	4598	FREMONT	12	44 25	111 24	6500	5R	5P	U S BUR RECLAMATION	2 3 5 7
JACKSON PEAK	4612	BOISE	8	44 05	115 27	7050		VAR	U S SOIL CON SER	S
JEROME	4670	JEROME	12	42 44	114 31	3785	5P	5P	FRED BEER	2 3 5
KAMIAN 1 NE	4793	LEWIS	3	46 14	116 01	1190		8A	MRS MARY E LUNDERS	3
KELLOGG	4851	SHOSHONE	4	47 32	116 08	2305	9A	9A	IRVING H LASKEY	2 3 5
KETCHUM 17 WSW	4840	BLAINE	12	43 57	114 41	8421		MIO	U S FOREST SERVICE	C
KOOSKIA	5011	IDAHO	3	46 09	115 59	1261	4P	4P	E T GILROY	2 3 5
KUNA 2 NNE	5038	ADA	2	43 51	116 24	2685	6P	6P	HARRY U GIBSON	2 3 5
LCADORE	5169	LEMHI	11	44 41	113 22	6100		MIO	RODNEY N TOBIAS	C
LEWISTON WATER PLANT	5236	NEZ PERCE	3	46 25	117 01	743	5P	5P	CLOSED	1/1/56
LEWISTON WB AIRPORT	5241	NEZ PERCE	3	46 23	117 01	1413	MIO	MIO	U S WEATHER BUREAU	2 5 5 7 C
LIFTON PUMPING STATION	5275	BEAR LAKE	1	42 07	111 18	5926	6P	6P	UTAH P & L COMPANY	2 5 5 6
LOLO PASS	5356	IDAHO	3	46 58	114 55	5700		VAR	U S FOREST SERVICE	S
LOWMAN	5414	BOISE	8	44 05	115 38	5794	5P	5P	JAMES O CHAPMAN	2 5 5 7 S
MACKAY RANGER STATION	5462	CUSTER	6	43 55	113 37	5897	5P	5P	U S FOREST SERVICE	2 5 5 7 C
MALAO	5544	ONEIDA	1	42 11	112 16	4420	7P	7P	J L CROWTHER	2 3 5 C

Station	Index No.	County	Drainage†	Latitude	Longitude	Elevation	Observation time Temp.	Observation time Precip.	Observer	Refer to tables
MALAO CAA AIRPORT	5559	ONEIDA	1	42 10	112 19	4476	MID	MIO	U S CIVIL AERO ADM	2 3 5 7
MALTA RANGER STATION	5567	CASSIA	12	42 19	113 22	4540		MIO	U S FOREST SERVICE	C
MAY RANGER STATION	5685	LEMHI	11	44 36	115 55	5066	6P	6P	U S FOREST SERVICE	2 3 5 7
MC CALL	5708	VALLEY	8	44 54	116 07	5025	4P	4P	U S FOREST SERVICE	2 5 5 7
MC CAMMON	5716	BANNOCK	12	42 39	112 12	4774	6P	6P	R F LINDENSCHMITT	2 3 5
MERIDIAN 1 W	5841	ADA	2	43 37	116 25	2620	5R	5P	JAMES W DOSS	2 3 5
MESA	5859	ADAMS	12	44 37	116 26	5244	6R	6P	DON DAVIS	2 3 5 7
MINIDOKA DAM	5980	MINIDOKA	12	42 40	113 29	4280	5P	5P	U S BUR RECLAMATION	2 3 5 6
MONTPELIER RANGER STA	6053	BEAR LAKE	1	42 19	111 18	5943	8A	8A	U S FOREST SERVICE	2 3 5
MOORE CREEK SUMMIT	6077	BOISE	2	45 56	115 40	5990		VAR	U S SOIL CON SER	C S
MOOSE CREEK RANGER STA	6087	IDAHO	5	46 08	114 55	2400		MIO	U S FOREST SERVICE	C
MOSCOW U OF I	6152	LATAH	7	46 44	117 00	2628	5R	5P	UNIVERISTY OF IDAHO	2 5 5 6
MOUNTAIN HOME 1 NE	6174	ELMORE	12	43 08	115 42	3180	5P	5P	R B GOWEN	2 3 5 C
* MULLAN PASS CAA	6237	SHOSHONE	4	47 27	115 40	6022	MIO	MID	U S CIVIL AERO ADM	2 3 5 7
NAMPA 2 NW	6300	CANYON	2	45 37	116 35	2470	8A	8A	AMALGAMATED SUGAR	2 3 5
NEW MEADOWS RANGER STA	6388	ADAMS	11	44 58	116 17	3860	8A	8A	U S FOREST SERVICE	2 3 5
NEZPERCE 2 E	6424	LEWIS	3	46 15	116 12	3250	7P	7P	JOHN KOEPL	2 5 5 7
NEZ PERCE PASS	6430	LEMHI	11	45 43	114 30	6575		VAR	U S FOREST SERVICE	S
OAKLEY	6542	CASSIA	12	42 15	113 53	4600	6P	6P	HERBERT J HAROY	2 3 5 7
OBSIDIAN 4 NNE	6553	CUSTER	11	44 03	114 48	6910	5P	5P	MARJORIE L SHAW	2 3 5 7
OLA 5 S	6590	GEM	8	44 07	116 17	2962	5P	5P	MRS DOROTHY HALLY	2 5 5 C
OROFINO	6681	CLEARWATER	3	46 29	116 15	1027	5P	5P	U S FOREST SERVICE	2 3 5
PALISADES DAM	6764	BONNEVILLE	12	43 22	111 14	5392	4P	4P	U S BUR RECLAMATION	2 3 5 6
PARMA EXPERIMENT STA	6844	CANYON	2	43 47	116 57	2224	5P	5P	STATE EXP STATION	2 3 5
PAUL 1 E	6877	MINIDOKA	12	42 37	113 45	4200	8A	8A	AMALGAMATED SUGAR	2 5 5
PAYETTE	6891	PAYETTE	8	44 05	116 56	2110	5P	5P	JULIAN M FIELD	2 3 5 7
PIERCE RANGER STATION	7049	CLEARWATER	3	46 50	115 48	3175	8A	8A	U S FOREST SERVICE	2 5 5 7 C
PINE 1 N	7077	ELMORE	2	43 30	115 18	4220		VAR	U S GEO SURVEY	S
PLUMMER 3 WSW	7188	BENEWAH	4	47 19	116 57	2970		MIO	U S OFF INO AFFAIRS	C
POCATELLO WB AIRPORT	7211	BANNOCK	12	42 55	112 36	4444	MIO	MIO	U S WEATHER BUREAU	2 5 5 7 C
PORTNILL	7264	BOUNDARY	5	49 00	116 30	1800	5P	5P	R E OEHMAN	2 5 5 7
POTLATCH	7301	LATAH	7	46 55	116 53	2556	6P	6P	HENRY J FITCH	2 3 5 7
PRAIRIE	7327	ELMORE	2	43 30	115 55	4670		MIO	ORA L ENGELMAN	C
PRESTON SUGAR FACT 2 SE	7353	FRANKLIN	1	42 05	111 52	4718	4P	4P	C W CRABTREE	2 5 5
PRIEST RIVER EXP STA	7586	BONNER	9	48 21	116 50	2380	5P	5P	U S FOREST SERVICE	2 5 5 7
PUNGO CREEK	7433	VALLEY	11	44 45	115 04	4800		VAR	M EDWARD BUDELL	S
PUTNAM MOUNTAIN	7465	BINGHAM	12	43 02	112 03	6300		VAR	FORT HALL IR PROJ	S
RICHFIELD	7673	LINCOLN	12	43 04	114 09	4306	5P	5P	LESLIE F BUSHBY	2 5 5
RIGGINS RANGER STATION	7706	IDAHO	11	45 25	116 19	1840	4P	4P	U S FOREST SERVICE	2 3 5 7
RUPERT	7968	MINIDOKA	12	42 37	113 41	4204	8A	8A	MINIDOKA IR PROJ	2 5 5
SAINT ANTHONY	8022	FREMONT	12	43 58	111 40	4968	7P	7P	E M JERGENSEN	2 3 5
SAINT MARIES	8062	BENEWAH	10	47 19	116 34	2140	5P	5P	U S FORESI SERVICE	2 3 5
SALMON	8076	LEMHI	11	45 11	113 53	3949	MIO	MIO	U S WB OBSERVER	2 3 5
SANDPOINT EXP STATION	8137	BONNER	9	48 17	116 54	2100	5P	5P	STATE EXP STATION	2 3 5 7 C
SHAKE CREEK RANGER STA	8303	ELMORE	2	43 57	115 10	4730		VAR	U S FOREST SERVICE	S
SHOSHONE	8380	LINCOLN	12	42 57	114 24	3960	5P	5P	LEON B VANSANT	2 3 5
SOLDIER CREEK RS	8548	CAMAS	12	43 30	114 50	5755		VAR	U S FOREST SERVICE	S
SPENCER RANGER STATION	8604	CLARK	6	44 21	112 11	5883	5P	5P	U S FOREST SERVICE	2 3 5 7
SPRINGFIELD 1 SE	8626	BINGHAM	12	43 04	112 41	4405	6P	6P	MRS RAYMOND RUFF	2 3 5
STIBNITE	8738	VALLEY	17	44 54	115 20	6550	8A	8A	YRAOLEY MINING CO	2 5 5 7
STREVELL	8786	CASSIA	12	42 01	115 13	5280	6P	6P	IDAHO STATE POLICE	2 3 5
SUGAR	8818	MADISON	12	43 53	111 45	4886	5P	5P	J KENNETH THATCHER	2 3 5
SUN VALLEY	8906	BLAINE	12	43 41	114 21	5821	5P	5P	EDWARD F SEAGLE	2 3 5 7 C
SWAN FALLS POWER HOUSE	8928	ADA	12	43 15	116 23	2323	5P	5P	IDAHO POWER COMPANY	2 3 5 7
TETONIA EXP STATION	9065	TETON	12	43 51	111 16	5904	6P	6P	EXPERIMENT STATION	2 3 5 C
THREE CREEK	9119	OWYHEE	12	42 05	115 10	5400	6P	6R	MRS L E TANNER	2 5 5 7
TRINITY LAKE GUARD STA	9202	ELMORE	2	43 38	115 26	7400		VAR	U S SOIL CON SER	S
TROUTDALE GUARD STATION	9233	ELMORE	2	43 45	115 38	3475		VAR	U S SOIL CON SER	S
TWIN FALLS 2 NNE	9294	TWIN FALLS	12	42 35	114 28	3770	5P	5P	U S BUR ENTOMOLOGY	2 3 5 7
TWIN FALLS 3 SE SUG FACT	9299	TWIN FALLS	12	42 32	114 25	3770	8A	8A	AMALGAMATED SUGAR	2 3 5
VIENNA	9422	BLAINE	11	43 49	114 51	8800		VAR	U S SOIL CON SER	S
WALLACE	9493	SHOSHONE	4	47 28	115 56	2770	6P	6P	W FEATHERSTONE JR	2 3 5 7
WALLACE WOODLAND PARK	9498	SHOSHONE	4	47 30	115 53	2950	7A	7A	VERN E COLLINS	2 3 5 C
WEISER T S	9638	WASHINGTON	12	44 14	116 57	2120	5P	5P	MERVIN V LING	2 3 5
WINCHESTER 1 SE	9840	LEWIS	3	46 14	116 36	3950	4P	4P	MALLACK-HOWARD LBR CO	2 3 5
NEW STATIONS										
GRAY 6 NNW	3828	BONNEVILLE	12	43 08	111 26	6375	5P	5P	MRS VERLA E COLLINS	2 3 5 7
IDAHO FALLS 16 SE	4456	BONNEVILLE	12	43 21	111 47	5712		5P	GEORGE W MEYERS	3
RIRIE 12 ESE	7727	BONNEVILLE	12	43 32	111 32	5676		5P	MRS VELMA L SMOUT	3
LEWISTON	5230	NEZ PERCE	12	46 25	117 02	733	5P	5P	GEORGE W WILKIN	2 5 5 7

† 1 BEAR, 2 BOISE, 3 CLEARWATER, 4 COEUR D'ALENE, 5 KOOTENAI, 6 LOST, 7 PALOUSE, 8 PAYETTE, 9 PEND OREILLE, 10 ST. JOE, 11 SALMON, 12 SNAKE, 13 OWYHEE.

The four-digit identification numbers in the index number column of the Station Index are assigned on a state basis. There will be no duplication of numbers within a state.

Figures and letters following the station name, such as 12 SSW, indicate distance in miles and direction from the post office.

Observation times given in the Station Index are in local standard time.

Delayed data and corrections will be carried only in the June and December issues of this bulletin.

Monthly and seasonal snowfall and heating degree days for the preceding 12 months will be carried in the June issue of this bulletin.

Stations appearing in the Index, but for which data are not listed in the tables, are either missing or received too late to be included in this issue.

Unless otherwise indicated, dimensional units used in this bulletin are: Temperatures in °F., precipitation and evaporation in inches, and wind movement in miles. Degree days are based on a daily average of 65° F.

Long-term means from which departures are computed are based on 10 years or more of record ending generally with data for 1945.

Long-term means for full-time stations (those shown in the Station Index as 'U.S. Weather Bureau') are based on the period 1921 - 1950, adjusted to represent observations taken at the present location.

Evaporation is measured in the standard Weather Bureau type pan of 4-foot diameter unless otherwise shown by footnote following Table 6.

Amounts in Table 3 are from non-recording gage, unless otherwise indicated.

Data in Tables 3, 5, 6 and snowfall in Table 7, when published, are for the 24 hours ending at time of observation. See the Station Index for observation time.

Snow on ground in Table 7, is at observation time for all except Weather Bureau and CAA Stations. For these stations snow on ground values are at 4:30 a.m., PST and 5:30 a.m., MST. WTR EQUIV in Table 7 means the water equivalent of snow on the ground. It is measured at selected stations when the depth of snow on the ground is two inches or more.

Water equivalent samples, as published in Table 7, are necessarily taken from different points for successive observations; consequently occasional drifting and other causes of local variability in the snowpack result in apparent inconsistencies in the record.

- No record in Tables 3, 6, 7 and the Station Index. No record in Tables 2 and 5 is indicated by no entry.

+ And also on a later date or dates.

* Amounts included in following measurement, time distribution unknown.

\# Thermometers are generally exposed in a shelter located a few feet above sod-covered ground; however, the reference indicates that the thermometers are exposed in a shelter located on the roof of a building.

// Gage is equipped with a windshield.

AM Data based on an observational day ending before noon.

AR This entry in time of observation column in Station Index means after rain.

B Adjusted to a full month.

C In the "Refer to Tables" column in the Station Index the letter "C" indicates recorder stations. These stations are processed for special purposes and are published later in Hourly Precipitation Data.

D Water equivalent of snowfall wholly or partly estimated, using a ratio of 1 inch water equivalent to every 10 inches of new snowfall.

M One or more days of record missing; see Table 5 for detailed daily record. Degree Day data, if carried for this station, have been adjusted to represent the value for the full month.

R Amounts from recording gage. (These amounts are essentially accurate but may vary slightly from the amounts to be published later in Hourly Precipitation Data.)

S Storage precipitation station. Precipitation measurements, made at irregular intervals, will be published in the July or August or delayed data December issue of this publication.

SS This entry in time of observation column in Station Index means sunset.

T Trace, an amount too small to measure.

V Includes total for previous month.

VAR This entry in time of observation column in Station Index means variable.

Additional information regarding the climate of Idaho may be obtained by writing to any Weather Bureau Office or to the State Climatologist at Weather Bureau Airport Station, Box 1718, Boise, Idaho.

Subscription Price: 20 cents per copy, monthly and annual; $2.50 per year. (Yearly subscription includes the Annual Summary.) Checks and money orders should be made payable to the Superintendent of Documents. Remittances and correspondence regarding subscriptions should be sent to the Superintendent of Documents, Government Printing Office, Washington 25, D.C.

NWRC, Asheville, N.C. --- 4/27/56 --- 825

U. S. DEPARTMENT OF COMMERCE
SINCLAIR WEEKS, Secretary
WEATHER BUREAU
F. W. REICHELDERFER, Chief

AGRICULTURAL REFERENCE DEPARTMENT
CLEMSON COLLEGE LIBRARY

CLIMATOLOGICAL DATA

IDAHO

APRIL 1956
Volume LIX No. 4

ASHEVILLE: 1956

WEATHER SUMMARY

April was a very dry month insofar as precipitation was concerned. Idaho stations have recorded less April moisture only four times previously, the last in 1949. At some stations this April was the driest of record. Damaging frosts occurred on the 6th, the day nearly 90 percent of stations recorded the lowest nighttime temperature of the month. Streams in most northern areas and at high elevations were swollen by runoff from melting snows. For the most part, the weather favored farm work, though droughty conditions over large areas of the southern portion required extensive irrigation both to nurture crops and to ready fields for working. With the disappearance of snow cover, it was found that there was considerable loss in fall-planted grains due to snow mold and smothering, or to lack of moisture in the soil at seeding time. Nearly 30 percent of the fall-planted wheat and barley in Camas and Power Counties had to be reseeded. In the southeastern uplands, winter wheat fared quite well. The retardation in farm work and growth of vegetation so notable during last year's protracted cold spring weather was absent this year. Locally damaging winds were reported on three occasions, and duststorms occurred during the first third of the month in several of the dry areas. Thunderstorms and hail were quite frequently reported during the last week.

The first six days of the month were unseasonably cool, with considerable light snow in the north on the first and somewhat heavier falls in the southeast, tapering off to scattered occurrences the rest of the cool period. The southwest did not get much precipitation. On the 6th, cloud cover was reduced under the influence of a High moving in from the Pacific, and temperatures dropped to the month's lowest reading at the majority of stations. Every station recorded a monthly minimum below freezing, and three had sub-zero readings. Frost damage in some of the commercial fruit-growing areas was reported. A frontal system crossed the State the 7th, bringing additional precipitation to most northern points and scattered readings over the rest of the State. A few stations reported sleet, and five reported hail. On the 8th, a few thunderstorms occurred. Following the storm, temperatures rose slowly to higher than average daily values for the season, and remained on the warm side nearly everywhere until the 28th. On the 11th, storminess was renewed in the southwest and portions of the southeast. The steep pressure gradient between the High over western Canada and the Low centered in Idaho produced strong winds in the northern portion, with gusts to 55 m.p.h. reported at Sandpoint Experiment Station. Sporadic precipitation was noted each day from the 11th to 15th over parts of the southern portion. The storm of the 16th - 17th affected nearly all of the State, most stations in the north and southwest recording light amounts, although Grangeville had over an inch on the 16th. In the southeast, amounts were small and were recorded by relatively few stations. From the 18th to the 21st, the weather was mostly open and mild, and daytime temperatures were high. Monthly maximums were recorded by the majority of stations the 21st. From the 21st to the 29th, frontal passages were rather frequent, and precipitation, with numerous thunderstorms and occasional hail, was a part of the weather picture somewhere in the State each day. Gray 6 NNW measured hailstones up to an inch in diameter the 26th, and Fairfield Ranger Station reported damaging hail in its vicinity the 27th. Rainfall measuring over an inch was recorded the 26th or 27th at Boise Airport, Cliffs, Fairfield Ranger Station, and Idaho City, contributing most of the excesses over long-term April means that were noted in the Southwestern Division during the month. Considerable wind was reported in association with the storms the latter part of the month. Storm activity diminished the 28th, and temperatures dropped slowly to below seasonal averages. Some frost was reported the last two days, and protective smudging was resorted to in orchards in the Payette area.

Monthly mean temperatures ran from a fraction of a degree to nearly 3° or 4° above long-term means at stations in each division. Three stations in the Saint Maries - Mullan Pass area averaged fractionally below long-term means. McCall and Pierce Ranger Station were a degree and a degree and a half below respectively. Four stations across the central part of the State and three others in the southeast ran a fraction of a degree below long-term means. The coldest spot was Obsidian 4 NNE with a mean temperature for the month of 33.5°. Lewiston, with 57.0°, averaged warmest. Obsidian 4 NNE also reported the lowest temperature of the month, -17° on the 6th. The highest temperature was the not unusual April value of 88°, reported on the 20th by Mountain Home 1 NE and on the 21st by Orofino.

Precipitation was deficient over the greater part of the State. In the Northern Division, Salmon was the only station with above average precipitation, and large areas received little rain or snow. The Moscow - Lewiston area recorded less than 10 percent of long-term April rainfall, and this was the driest April of record at the Lewiston Weather Bureau. Less than one-third of average precipitation was measured by stations in the Panhandle from Coeur d'Alene north to Priest River Experiment Station. Big Creek 1 S, in the central uplands, recorded only nine percent of its April long-term mean precipitation. In the Southwestern Division, Boise and a few other stations in that vicinity, recorded more than average precipitation for April, mostly because of the fairly heavy amounts the 26th or 27th, although nearby Emmett 2 E was entirely without rainfall. Elsewhere the Division was quite dry, with only around 25 percent of the usually expected precipitation occurring in the Hill City - Mountain Home - Hazleton triangle and across the divisional boundary to the Burley area. Buhl in this area had no rainfall whatever. In the Southeastern Division, a fairly extensive area in the Irwin 2 SE - Idaho Falls 42 NW - Island Park Dam triangle received above average precipitation. Dubois Experiment Station, Chilly Barton Flat, and May Ranger Station also recorded average amounts or more. The rest of the Division was very dry, with only around one-third of long-term amounts received by stations in the American Falls - Pocatello area. The largest monthly total in the State was 2.50 inches at Island Park Dam, and the greatest 24-hour catch was 1.62 inches at Idaho City 11 SW on the 26th. This is the first really dry month in the northern portion of the State this year, but southern areas have accumulated relatively large precipitation deficiencies since January. Dry-farming areas were badly in need of moisture for grains and seeding, and in irrigated districts storage water was used quite extensively for April. The mountain snowpack was still quite heavy at the end of the month, although snowfall during the month was light. Runoff from melting snows was excessive over all but the southern fourth of the State. The U. S. Geological Survey reported the flow of the Spokane River at Spokane to be record-high for April. Most of the drainage is in Idaho. The flow of the Salmon River at Whitebird was the second highest for April, and that of the Snake River near Heise the third highest. Storage water prospects were very good.

Spring farm work, favored by warm weather and infrequently interrupted by rains, progressed at a very satisfactory rate. Sugar beet thinning started in the southwest, and irrigation was begun where partial stands indicated inadequate soil moisture. Although, as mentioned previously, considerable winter wheat and barley had to be reseeded, that which came through the winter in good condition showed promise of a better than average yield, since subsoil moisture was in good supply. In the south-central and southwestern valleys where there was little rainfall during the month, early-planted crops, pastures, and hay required irrigation. Fields were also being irrigated to prepare the ground for beans, corn, late potatoes, and other late-planted crops. Fruit production was expected to be reduced this year. Hard freezes last November and in February damaged commercial fruits, and the freeze of the 6th of April hit the sweet cherry and peach crops hard. The range feed condition was average, considerably better than a year ago, with prospects good for the summer ranges. Livestock was in good condition, little changed from a month ago.

H. C. Steffan

WIND- AND HAILSTORMS

On April 7, Saturday afternoon, high winds accompanied by heavy blowing dust, caused two auto accidents north of Malta. A truck and trailer struck the rear of a passenger car, resulting in about $500 damage, another collision, between two passenger cars, caused about $250 damage.

At Sandpoint on April 11, gusts of wind estimated at 50 to 55 m.p.h. severely damaged boats and docks on Lake Pend

(Continued on page 50)

CLIMATOLOGICAL DATA

TABLE 2

IDAHO
APRIL 1956

Station		Temperature: Average Maximum	Average Minimum	Average	Departure from Long-Term Mean	Highest	Date	Lowest	Date	Degree Days	No. of Days: Max 90° or Above	Max 32° or Below	Min. 32° or Below	Min. 0° or Below	Precipitation: Total	Departure from Long-Term Mean	Greatest Day	Date	Snow, Sleet: Total	Max. Depth on Ground	Date	No. of Days: .10 or More	.50 or More	1.00 or More
NORTHERN DIVISION																								
AVERY RS		64.8	33.3	49.1	2.8	82	21	25	6	473	0	0	14	0	1.05	- 1.40	.26	17		0			0	0
BAYVIEW MODEL BASIN	AM	57.3	31.9	44.6		68	16+	18	6	604	0	0	19	0	.19		.11	8	.0	0		1	0	0
BIG CREEK 1 S		53.2	20.9	37.1	0.4	67	21	0	6	830	0	0	30	1	.15	- 1.47	.06	7	2.0	32	1	0	0	0
BONNERS FERRY 1 SW		62.5	33.8	48.2	1.5	76	20	22	6	501	0	0	14	0	.46	- .60	.16	7	.5	0		3	0	0
BURKE 2 ENE		49.8	28.7	39.3	0.8	66	21	17	6	765	0	0	24	0	1.09	- 1.35	.32	17	2.7	80	7	5	0	0
CLARK FORK 1 ENE		61.2	31.9	46.6	0.3	74	21	21	6	547	0	0	19	0	.41	- 1.63	.28	7	.0	0		2	0	0
COBALT BLACKBIRD MINE	AM	45.8	21.8	33.8		62	22	1	6	929	0	2	30	0	1.52		.48	17	6.8	27	1+	5	0	0
COEUR D ALENE RS		64.7	35.4	50.1	3.1	81	21+	26	2+	443	0	0	10	0	.47	- 1.29	.21	7	.0	0		2	0	0
COTTONWOOD		57.2	34.0	45.6	2.2	79	21	21	6	575	0	0	11	0	1.38	- .72	.65	16	.8	1	1	4	1	0
DIXIE		50.8	19.6	35.2		67	21	- 8	6	886	0	0	30	2	.20		.10	5+		46	1+	2	0	0
ELK CITY		57.7M	26.4M	42.1M		76	21	7	6	669	0	0	26	0	1.22		.29	17		22	1	4	0	0
ELK RIVER 1 S		60.8	30.3	45.6		80	21	18	6	572	0	0	20	0	.87		.32	7	.0	24	1	3	0	0
FENN RS		65.9	36.0	51.0	0.5	83	21	27	6	416	0	0	8	0	1.83	- 1.61	.37	24	.0	0		7	0	0
GRANGEVILLE		58.2	33.1	45.7	0.8	79	21	20	6	573	0	0	10	0	1.92	- .69	1.05	16		0		4	1	1
KELLOGG	AM	61.8	35.3	48.6	2.2	83	22	25	6	486	0	0	10	0	.82	- 1.35	.39	8	.0	0		3	0	0
KOOSKIA		69.1	36.4	52.8	2.2	84	21	23	6	364	0	0	6	0	1.87	- .80	.66	16	.0	0		5	1	0
LEWISTON		71.0	42.9	57.0		85	21	29	6	241	0	0	2	0	.01		.01	29	.0	0		0	0	0
LEWISTON WB AP	//R	66.4	40.3	53.4	2.0	85	21	28	6	344	0	0	4	0	.05	- 1.09	.03	15	.0	0		0	0	0
MOSCOW U OF I		61.4	37.5	49.5	3.3	79	20	28	1+	459	0	0	6	0	.14	- 1.45	.10	1	.0	0		1	0	0
MULLAN PASS CAA		42.2	28.1	35.2	- 0.3	62	21	13	5	887	0	6	21	0	.89	- 1.33	.20	4	4.0	134	1	5	0	0
NEZPERCE 2 E		58.2	35.4	46.8		77	21	22	1+	538	0	0	8	0	1.28		.71	16	1.0	T	1+	3	1	0
OROFINO		70.7	35.5	53.1	1.7	88	21	23	6	353	0	0	8	0	.98	- 1.14	.27	7	.0			4	0	0
PIERCE RS	AM	55.4	26.2	40.8	- 1.5	67	23	14	6+	716	0	0	27	0	1.87	- 1.51	.58	17	1.6	46	1	4	1	0
PORTHILL		62.7	31.7	47.2	1.4	74	15+	20	6	527	0	0	22	0	.70	- .24	.40	29	T	0		2	0	0
POTLATCH		62.8	32.8	47.8	2.3	81	21	25	2+	509	0	0	16	0	.42	- 1.57	.28	7	T	0		1	0	0
PRIEST RIVER EXP STA		60.3	29.6	45.0	1.1	78	21	16	6	596	0	0	21	0	.47	- 1.44	.29	7	1.6	1	1+	1	0	0
SAINT MARIES		63.0	30.8	46.9	- 0.5	79	14+	22	5	534	0	0	21	0	.73	- .97	.30	16				3	0	0
SALMON		63.3	31.3	47.3	1.0	78	20+	16	6	521	0	0	20	0	.77	.20	.27	26		0		3	0	0
SANDPOINT EXP STA		59.4	33.8	46.6	0.6	75	21	23	6	545	0	0	18	0	.72	- 1.17	.33	7	.7	T	1+	2	0	0
WALLACE		58.5	32.7	45.6	- 0.2	78	21	23	6	577	0	0	17	0	1.10	- 1.39	.36	16	T	22	1	4	0	0
WALLACE WOODLAND PARK	AM	57.4M	32.0M	44.7M	0.5	77	22	22	1+	599	0	0	18	0	.98	- 1.42	.29	17	.0			4	0	0
WINCHESTER 1 SE		56.5	31.4	44.0	0.7	74	21	18	6	626	0	0	17	0	.62	- 1.89	.27	16	3.0	0		2	0	0
DIVISION				45.8											.85				1.0					
SOUTHWESTERN DIVISION																								
ANDERSON DAM		62.3	35.2	48.8		79	20+	21	6	481	0	0	11	0	.55		.30	26	.0	0		2	0	0
ARROWROCK DAM	AM	61.2	36.5	48.9	0.2	81	22	24	6	474	0	0	9	0	1.40	- .19	.49	26	.0	0		3	0	0
BLISS		66.2	35.1	50.7	1.9	82	21	21	6	421	0	0	10	0	.11	- .74	.10	12	.0	0		1	0	0
BOISE WB AP	//R	64.0	37.1	50.6	0.7	81	21	23	3	424	0	0	8	0	1.62	.52	1.06	26	T	0		2	1	1
BUHL		64.5	38.0	51.3	2.7	78	21	24	6	407	0	0	5	0	.00	- .95	.00		.0	0		0	0	0
CALDWELL		68.7	36.1	52.4	1.5	83	21	16	6	368	0	0	9	0	.24	- .70	.10	26	.0	0		1	0	0
CAMBRIDGE		67.1	32.0	49.6	0.4	82	21	15	6	457	0	0	17	0	.82	- .68	.28	27	.0	0		3	0	0
CASCADE 1 NW	AM	52.9M	27.2	40.1M		68	22	13	6	770	0	0	27	0	.94		.55	16	T	1	1	3	1	0
CHALLIS		59.6	30.6	45.1	0.8	74	21	14	6	590	0	0	19	0	.48	- .10	.21	12	.0	0		2	0	0
CLIFFS		55.9M	29.3M	42.6M		72	21	13	1	662	0	0		0	1.68		1.24	26	1.0			3	1	1
COUNCIL		65.3	34.5	49.9	2.3	79	20+	23	9	444	0	0	9	0	1.01	- 1.25	.63	16	.0	0		2	1	0
DEADWOOD DAM		54.6	21.1	37.9	1.1	70	20	5	6	808	0	0	30	0	1.03	- .93	.36	26	4.3	47	1+	4	0	0
DEER FLAT DAM		66.1	38.5	52.3	1.7	80	21	22	6	375	0	0	7	0	.38	- .44	.16	27	.0	0		2	0	0
DEER POINT		44.6	29.8	37.2		59	21	15	5	828	0	1	19	0	1.42		.95	26	7.5	48	1+	4	1	0
EMMETT 2 E		68.3	35.1	51.7	- 0.2	84	21	22	6	392	0	0	12	0	.00	- 1.04	.00		.0	0		0	0	0
FAIRFIELD RS		56.0	29.6	42.8		73	21	11	6	659	0	0	19	0	1.45		1.22	27	T	4	1	2	1	1
FAIRYLAWN		57.3M	30.6M	44.0M		74	20+	19	1+	626	0	0		0										
GARDEN VALLEY RS		65.8	31.3	48.6	2.2	81	21	16	6	486	0	0	19	0	1.23	- .55	.59	26	.0	0		4	1	0
GLENNS FERRY		69.1	35.4	52.3	0.7	86	21	15	6	374	0	0	11	0	.06	- .70	.05	27	.0	0		0	0	0
GOODING CAA AP		62.8	35.1	49.0	1.6	80	21	21	6	517	0	0	12	0	.09	- .85	.07	27	.0	0		0	0	0
GRAND VIEW		70.5	36.3	53.4	1.1	87	21	17	6	342	0	0	9	0	.16	- .72	.05	26	.0	0		0	0	0
GRASMERE		59.0	30.4	44.7		75	21	13	6	600	0	0	17	0	.06		.06	26	.0	0		0	0	0
HAILEY AP		57.4	28.3	42.9	0.0	73	21	15	6	659	0	0	23	0	.35	- .80	.18	24	.0	0		1	0	0
HAZELTON		63.8M	34.5M	49.2M	1.4	78	21	16	6	466	0	0	14	0	.04	- 1.23	.02	26+	T	0		0	0	0
HILL CITY		55.0	28.6	41.8	1.6	75	21	10	6	688	0	0	20	0	.03	- 1.03	.03	26				0	0	0
HOLLISTER		62.1	33.0	47.6	1.9	78	21	19	6	517	0	0	16	0	1.16	- .02	.39	27				5	0	0
IDAHO CITY		63.2	26.1	44.7	0.5	78	21	11	2+	605	0	0	23	0	1.97	.46	1.44	26	.0			2	1	1
JEROME		65.2M	33.9M	49.6M	1.0	81	21	16	6	455	0	0	11	0	.29	- .69	.29	27	.0	0		1	0	0
KUNA 2 NNE		67.3	34.4	50.9	1.6	83	21	17	6	417	0	0	13	0	1.29	.24	.98	26	.0	0		2	1	0
LOWMAN		60.6M	26.4M	43.5M	0.4	78	21	12	6	636	0	0		0	1.36	- .26	.72	26	.0	17	1	3	1	0
MC CALL		49.1	24.1	36.6	- 1.0	65	21	9	6	846	0	2	30	0	.52	- 1.39	.36	16	.0	18	1+	2	0	0
MERIDIAN 1 W		67.4	34.9	51.2	0.8	81	21	15	6	409	0	0	11	0	.88	- .23	.52	26	.0	0		2	1	0
MOUNTAIN HOME 1 NE		67.4	33.7	50.6	2.0	88	20	14	6	425	0	0	15	0	.16	- .78	.11	25	.0	0		1	0	0
NAMPA 2 NW	AM	66.4	35.9	51.2		83	22	19	6	406	0	0	9	0	.28		.11	16	.0	0		1	0	0
NEW MEADOWS RS	AM	58.4M	25.9M	42.2M	0.0	75	21+	14	6	680	0	0	26	0	.62	- 1.07	.34	17				2	0	0
OBSIDIAN 4 NNE		49.5	17.5	33.5	- 0.2	68	21	-17	6	939	0	2	30	1	.38	- .83	.26	7				1	0	0
OLA 5 S		66.5	30.8	48.7		86	22	16	6	485	0	0	17	0	.51		.26	16				3	0	0
PARMA EXP STA		68.9	35.5	52.2	0.4	84	21	18	6	378	0	0	7	0	.47	- .36	.25	27	.0	0		2	0	0
PAYETTE		69.8	35.1	52.5	1.2	85	20+	18	6	369	0	0	11	0	.29	- .51	.11	26	.0	0		2	0	0
RICHFIELD		61.8	32.0	46.9	1.9	77	21	18	6	537	0	0	16	0	T	- .90	T	1+	.0	0		0	0	0
SHOSHONE		65.3	33.7	49.5	2.7	81	21	17	6	459	0	0	10	0	.09	- .87	.09	26	.0	0		0	0	0
STIBNITE	AM	48.3	23.1	35.7		63	21+	1	6	870	0	2	29	0	.94		.28	8	4.8	51	1+	4	0	0
SUN VALLEY		54.6	22.6	38.6	0.8	69	21	3	6	785	0	0	29	0	.71	- .38	.30	26	T	15	1+	2	0	0
SWAN FALLS PH		70.0	42.1	56.1	2.1	86	21	26	6	271	0	0	1	0	.86	.01	.74	26	.0	0		2	1	0
THREE CREEK		58.1	26.2	42.2		76	21	13	6	679	0	0	27	0	.89	- .45	.23	27	1.0	1	1	2	0	0
TWIN FALLS 2 NNE		65.3	34.4	49.9	1.8	81	21	22	6	446	0	0	11	0	.19	- .92	.15	27	.0	0		1	0	0
TWIN FALLS 3 SE	AM	63.3	34.8	49.1	0.4	81	22	22	6	469	0	0	11	0	.22	- .85	.12	27	T	T	1	2	0	0
WEISER 1 S		68.8	36.2	52.5	0.1	81	20+	20	6	368	0	0	9	0	.55	- .44	.35	16	.0			2	0	0
DIVISION				46.9											.63				.4					
SOUTHEASTERN DIVISION																								
ABERDEEN EXP STA		62.4	31.2	46.8	1.7	78	21	16	6	538	0	0	17	0	.30	- .69	.13	2				1	0	0
AMERICAN FALLS 1 SW		60.0	33.2	46.6	1.1	73	20+	20	6	545	0	0	17	0	.41	- .91	.25	1	4.5	2	1	2	0	0
ARCO		59.5	30.2	44.9	1.8	74	21	16	6	597	0	0	19	0	.24	- .48	.08	23	.0	0		0	0	0
ASHTON 1 S		54.1	29.1	41.6	0.6	69	18	21	7+	694	0	0	25	0	1.39	.23	.72	28	1.0	8	1	4	1	0

See Reference Notes Following Station Index

CLIMATOLOGICAL DATA

TABLE 2 - CONTINUED

IDAHO
APRIL 1956

Station		Temperature: Average Maximum	Average Minimum	Average	Departure from Long-Term Mean	Highest	Date	Lowest	Date	Degree Days	No. of Days: Max. 90° or Above	Max. 32° or Below	Min. 32° or Below	Min. 0° or Below	Precipitation: Total	Departure from Long-Term Mean	Greatest Day	Date	Snow, Sleet: Total	Max. Depth on Ground	Date	No. of Days: .10 or More	.50 or More	1.00 or More
8LACKFOOT		62.9	34.8	48.9	3.5	78	21	19	6	475	0	0	11	0	.29	- .67	.17	1	3.0	0		1	0	0
8URLEY	AM	63.3	35.5	49.4	2.1	82	22	19	6	462	0	0	11	0	.18	- .97	.18	2	4.0	4	2	1	0	0
8URLEY CAA AP		62.3	31.9	47.1	- 0.1	78	21	15	6	529	0	0	17	0	.16	- .65	.15	2	1.6	2	2	1	0	0
CHILLY BARTON FLAT		54.6	24.8	39.7	- 0.3	68	19+	8	6	754	0	0	26	0	.55	.00	.45	26	.0			1	0	0
CONDA	AM	55.6	27.0	41.3	1.3	71	22	7	6	702	0	0	24	0	.99	- .96	.23	27	5.0			6	0	0
DRIGGS	AM	54.4	26.6	40.5	2.7	67	21	7	6	727	0	0	22	0	1.77	.59	.37	28				8	0	0
DUBOIS EXP STA		56.4	31.8	44.1	1.4	72	21	9	6	620	0	0	15	0	1.77	.84	.92	28	T	0		3	1	0
DUBOIS CAA AP		57.7	31.0	44.4	0.5	75	21	14	6	611	0	0	16	0	.61	- .29	.15	29	T	T	1	4	0	0
FORT HALL IND AGENCY		62.3M	31.8M	47.1M	1.5	77	21	16	6	529	0	0	18	0										
GRACE		54.4	28.9	41.7	- 0.4	69	20+	11	6	693	0	0	20	0	.68	- .70	.15	27		2	1+	3	0	0
GRAY 6 NNW		47.9M	21.6M	34.8M		63	20+	- 1	6	902	0	2	27	1	.69		.27	26	.7	18	1	2	0	0
GROUSE		53.5	24.9	39.2		69	21	12	6	767	0	0	26	0	.51	- .53	.37	27	T	0		1	0	0
HAMER 4 NW		61.1	28.5	44.8	2.1	76	21	10	6	597	0	0	20	0	.67	- .04	.22	26+	T	0		3	0	0
IDAHO FALLS 6 NE		60.7	32.6	46.7		75	21	15	6	542	0	0	16	0	.63		.20	1				2	0	0
IDAHO FALLS CAA AP		59.4	32.4	45.9	1.0	76	21	19	6	565	0	0	15	0	.50	- .44	.12	1	.9	1	7+	1	0	0
IDAHO FALLS 42 NW WB	R	60.0	28.2	44.1	1.7	76	21	13	6	622	0	0	23	0	.64	.05	.22	29				3	0	0
IDAHO FALLS 46 W WB	R	59.1	29.1	44.1	1.6	76	21	15	6	619	0	0	19	0	.35	- .40	.12	23	T	T	1+	1	0	0
IRWIN 2 SE		58.4	30.2	44.3	3.8	73	21	15	6	612	0	0	19	0	1.38	.32	.43	27	3.0			6	0	0
ISLAND PARK DAM		49.1	22.2	35.7	- 0.8	63	21	1	6	872	0	0	28	0	2.50	.69	.94	29				7	1	0
LIFTON PUMPING STA		52.3	29.5	40.9	0.8	67	21	14	6	717	0	0	20	0	.58	- .62	.13	2+	2.0	1	1	3	0	0
MACKAY RS		56.2	30.3	43.3	0.9	70	20	14	6	646	0	0	19	0	.41	- .25	.32	26	.0	0		1	0	0
MALAD		60.7	33.2	47.0	1.7	77	21	19	6	533	0	0	13	0	.72	- .83	.19	16		0		3	0	0
MALAD CAA AP		60.1	30.3	45.2		76	21	19	6	586	0	0	18	0	.96		.38	16	.1	1	1	4	0	0
MAY RS		58.8	30.1	44.5	0.0	72	20	13	6	609	0	0	17	0	.80	.28	.58	17	.0	0		2	1	0
MC CAMMON		61.8	30.9	46.4		75	21	19	6	551	0	0	20	0	.55		.16	1+	T	0		3	0	0
MINIDOKA DAM		58.8	36.8	47.8		77	21	23	6	507	0	0	7	0	.21		.09	2+	1.0	0		0	0	0
MONTPELIER RS	AM	54.8	26.4	40.6	- 0.3	70	21+	8	6	724	0	0	24	0	.96	- .65	.21	27	3.0	1	1+	5	0	0
OAKLEY		61.0	32.7	46.9	0.1	76	21	18	6	537	0	0	16	0	.53	- .62	.19	16	2.5	0		2	0	0
PALISADES DAM		55.7	30.5	43.1		70	20+	12	6	649	0	0	17	0	1.93		.33	26+	5.0	T	1+	7	0	0
PAUL 1 E	AM	61.7	32.1	46.9	0.6	77	22	18	6	535	0	0	17	0	.32	- .83	.26	2	3.0	3	2	1	0	0
POCATELLO 2		63.3	34.0	48.7		79	21	19	6	484	0	0	12	0	.77		.26	1	3.8	T	1	4	0	0
POCATELLO WB AP	//R	60.0	32.7	46.4	0.1	77	21	19	6	555	0	0	16	0	.47	- .85	.36	1	3.9	1	1+	1	0	0
PRESTON SUG FACT 2 SE		61.1	32.3	46.7	1.3	76	21	18	6	542	0	0	14	0	.52	- 1.41	.15	26+	2.2	0		2	0	0
RUPERT	AM	62.5M	33.4M	48.0M	1.0	80	22	17	6	519	0	0	12	0	.04	- .98	.03	18	.0	0		0	0	0
SAINT ANTHONY		57.9	30.0	44.0		75	21	11	3	625	0	0	19	0	1.51	.45	.54	29				3	1	0
SPENCER RS		53.9	27.7	40.8	3.0	71	21	11	6	718	0	0	20	0	.80	- .70	.29	11	1.0			4	0	0
STREVELL		58.0	30.9	44.5		80	20	16	6	608	0	0	16	0	.86		.29	18	3.0	1	1	3	0	0
SUGAR		59.9	30.8	45.4	2.4	73	21	16	6	583	0	0	19	0	1.41	.62	.86	1	3.1	T	1+	3	1	0
TETONIA EXP STA		51.5	25.9	38.7		65	21	10	6	779	0	0	26	0	1.11		.25	28				7	0	0
DIVISION				44.2											.78				1.7					

IDAHO - APRIL 1956

DAILY PRECIPITATION

Table 3

Station	Total	1	2	3	4	5	6	7	8	9	10	11	12	13	14	15	16	17	18	19	20	21	22	23	24	25	26	27	28	29	30	31
		Day of month																														
ABERDEEN EXP STA	.30	.09	.13																						.08		T					
AMERICAN FALLS 1 SW	.41	.25	.12											T	T		.01								T			.02	.01			
ANDERSON DAM	.55					T		.01				.02	T				.06	T						T	T		.30	.16	T			
ARCO	.24							T				.06											T	.08				.04		.06		
ARROWROCK DAM	1.40	T				T			T				.09				.36	.01							T		.49	.45	T			
ASHTON 1 S	1.39	.10																					.15	.03	.02	.05	T	T		.72	.27	.05
AVERY RS	1.05						*	*		.20							.07	.26				.05			.10	T		.16				.21
BAYVIEW MODEL BASIN	.19	.01						.04	.11																.03							
BIG CREEK 1 S	.15	.02	T	T				.06					T			T	.05	T						T			T	.02				
BLACKFOOT	.29	.17																							.07		.05					
BLISS	.11											T	.10													T		.01				
BOISE WB AP	//R 1.62				.01			.02				.08		T	T		.44							.01		T	1.06		T			
BONNERS FERRY 1 SW	.46				T			.16															.15	.12				.01	T	.02		
BUHL	.00																															
BURKE 2 ENE	1.09	T			.17	T		.21	.01								.06	.32					T		.18	T			.02	.10	.02	
BURLEY	.18		.18																													
BURLEY CAA AP	.16	.01	.15		T	T		T						T	T		T	T							T		T	T	T			
CALDWELL	.24							T				T					.09										.10	.05				
CAMBRIDGE	.82												.22				.27	.05										.28				
CASCADE 1 NW	.94	.02						T				.14				.02	.55							T		T	.21					
CENTERVILLE ARBAUGH	2.26					T		.08				.16					.46	T						T		.05	1.21	.30		T		
CHALLIS	.48												.21				.01	.03								.02	.16	.05				
CHILLY BARTON FLAT	.55											.04												T	.06		.45		T			
CLARK FORK 1 ENE	.41							.28																.13				T				
CLIFFS	1.68	T	T					T				.18														T	1.24	.26				
COBALT BLACKBIRD MINE	1.52	.16	.21			.01			T				.02			.02		.48						T	.17			.39	.04	.02	T	
COEUR D ALENE RS	.47							.21	.17															.09					T	T	T	
CONDA	.99	.12	.10			.14	T		.05																.05		.20	.23	.10			
COTTONWOOD	1.38	.02	T					.06									.65	.02					.01		.24		.27		.01	.10		
COUNCIL	1.01							.02				.03	.24				.63									T		.09				
CROUCH 2 NNW	1.12							.01				.24					.44										.21	.22				
DEADWOOD DAM	1.03	.05						.02	T			.02	.19				.10	T						T		.06	.36	.22	.01			
DEER FLAT DAM	.38							T				.02					.04						T	T		.02	.14	.16				
DEER POINT	1.42							.05				.10	T				.22									T	.95	.10		T		
DIXIE	.20		T			.10		T	T							T	T							T	T			T	T	.10		
DRIGGS	1.77	.07			.03				.30				.19				.05	.02						.10	.20	.15		.10	.37	.11	.08	
DUBOIS EXP STA	1.77	T						T	.03			.09	.03				.05	.06					T	.03	.10		.04	.06	.92	.36		
DUBOIS CAA AP	.61	.01						T				.05					T						.10	.05	T		T	.13	.12	.15		
ELK CITY	1.22		.05		T	.04											.12	.29				T	.05	T	.25		.02	.05	.07	.28		
ELK RIVER 1 S	.87				T	.03		.32									.06	.08					.06		.10		.03	.02	.02	.15		

See Reference Notes Following Station Index

DAILY PRECIPITATION

Table 3—Continued

IDAHO
APRIL 1956

Station	Total	1	2	3	4	5	6	7	8	9	10	11	12	13	14	15	16	17	18	19	20	21	22	23	24	25	26	27	28	29	30	31
		Day of month																														
EMMETT 2 E	.00																															
FAIRFIELD RS	1.45					T		T				.01		.02	.02		T	.03						T		.01	.14	1.22				
FAIRYLAWN	-											-			-												1.53	.18				
FENN RS	1.83	.10				.09		.28									.19	.27					.19		.37	.03	.04	.03	T	.24		
FORT HALL IND AGENCY	-	*	.44			T						T													T		-	T				
GARDEN VALLEY RS	1.23	.05						T				.11					.32							T		T	.59	.16	T			
GLENNS FERRY	.06							T					.01	T														.05				
GOODING CAA AP	.09											.01	T	T										T			.01	.07				
GRACE	.68	.07	.08			.03	.01		.02						T	T		.02						.01	.02		.14	.15	.13	T		
GRAND VIEW	.16													.04			.04							.03			.05					
GRANGEVILLE	1.92	.05	.05			.01		T								.04	1.05	.06				.01	.02	.28	.03	T	.14	.03	T	.15		
GRASMERE	.06											T			T		T									T	.06	T				
GRAY 6 NNW	.69	.09	T			.03			.10			.02					T	.08							T		.27	.09	.01	T	T	
GROUSE	.51	T										T												T	.02			.37	.04	.08		
HAILEY AP	.35											.07			.02										.18	.02	.03	.03				
HAMER 4 NW	.67	.07						T				.01					T	T					T	T	.10		.22	.01	.03	.72	.01	
HAZELTON	.04		T					T																	T		.02	.02				
HILL CITY	.03											T		T													.03	T				
HOLLISTER	1.16		T			.11		.03	.04			.05				T	.05							.11	T	T	.27	.39	.11			
HOWE	.64	T						T				T												T	.15	T	.01		.40	.08		
IDAHO CITY	1.97							.05				.02	.02				.31							T		.05	1.44	.08				
IDAHO CITY 11 SW	2.32				T			.03				.08	.12				.44							T	T		1.62	.03				
IDAHO FALLS 6 NE	.63	.20	.04						.06														.02		.17	.02	.08	T	.04			
IDAHO FALLS 16 SE	.86	.24	.02			.02			.20			.03						T					T	T	.11	.07	.07	.08	.02	T		
IDAHO FALLS CAA AP	.50	.12				T		.06				.04		.01									.08	.08		T	T	.07	.04	T		
IDAHO FALLS 42 NW WB R	.64	.03						T				.06					T	T					.02	.10		T	.01	.05	.15	.22	T	
IDAHO FALLS 46 W WB R	.35	.07						.01				T		T	T		T						T	.12	.01	T	.01	.05	.01	.07		
IRWIN 2 SE	1.38	.17	.03						.12				.11										.03		.21	.04	.18	.43	.06			
ISLAND PARK DAM	2.50								.04				.38				T	.02							.20	.14	.18	.38	.22	.94		
JEROME	.29																											.29				
KAMIAH 1 NE	.79	T															.23	.32	.04					T	.19	T	.01	T				
KELLOGG	.82	T			T	T		.01	.39								.13	.05					.01		.19		T	T		.04		
KOOSKIA	1.67							.16									.66	.35					.05		.45		T	T	T	.20		
KUNA 2 NNE	1.29					T	T					.02		T			.29							T		T	.98	T				
LEWISTON	.01	T						T								T	T													.01		
LEWISTON WB AP //R	.05	T						T								.03	T							T		T		T	T	.02		
LIFTON PUMPING STA	.58	.08	.13			.11						T		T	.07											.01	T	.13	.05			
LOWMAN	1.36							.03					.06				.03							T		.20	.72	.32				
MACKAY RS	.41											.03												T	.06		.32		T			
MALAD	.72	.06					.07								.05		.19	.01									.15		.15	.04		
MALAD CAA AP	.96	.20	T			.05		T						T			.38	.01						T			.15	.13	.04			
MAY RS	.80											T						.58						T		.03	.19					
MC CALL	.52											.16					.36															
MC CAMMON	.55	.16				T		T							T		T							T			.08	.16	.15			
MERIDIAN 1 W	.88							.06				.05		T			.25							T		T	.52		T			
MINIDOKA DAM	.21		.09																.09					T					.03			
MONTPELIER RS	.96	.04	.10			.19	T		.02				T			.11			.04	T				.07	T	.03	.03	.21	.11	.01		
MOSCOW U OF I	.14	.10	T			T		.04																								
MOUNTAIN HOME 1 NE	.16											.05														.11						
MULLAN PASS CAA	.89	T	T	T	.20	.01	T	.10	T								.17	.05					.03	.10	.13			T	.05	.05	T	
NAMPA 2 NW	.28					T			.04				T			T	.11	.01									.09	.03				
NEW MEADOWS RS	.62	.05	.01										.22				T	.34										T				
NEZPERCE 2 E	1.28	.11	T			T		T								T	.71	.02						.06	.07	.09		.13	T	.09		
OAKLEY	.53	.07	.14									T			.04	T	.19		.03					.03				T	.03			
OBSIDIAN 4 NNE	.38							.26				.09														.03						
OLA 5 S	.51											.10					.26											.15				
OROFINO	.98	.02	T					.27									.20	.08					.04	.05		.05		.16		.11		
PALISADES DAM	1.93	.10	.07			.07			.23			.10	.04		.03		.05	.04					.02	.06	.19	.06	.33	.33	.21	T	T	
PARMA EXP STA	.47																.16										.06	.25				
PAUL 1 E	.32		.26																.06													
PAYETTE	.29											.10					.08										.11					
PIERCE RS	1.87	.03	.06		T		T	T	.41								.05	.58							.41			.05	.07	.19	.02	
POCATELLO 2	.77	.26	.14			.16		T	T								.13	T						T	T		.05	.01	.02	T		
POCATELLO WB AP //R	.47	.36				T		T				T		T	T		.02	.03						T	.02		.03	.01	T			
PORTHILL	.70						.18										T						.03	.06	T		.05			.40		
POTLATCH	.42	T				.04		.28															T				T	.05	.01	.04		
PRESTON SUG FACT 2 SE	.52	.09	.04			.01									.01		T										.15	.15	.07			
PRIEST RIVER EXP STA	.47				.03			.29									.01						.06	.01	.02	T	.02		T	.03		
RICHFIELD	T	T													T									T								
RIRIE 12 ESE	1.18	.10		T		.06			.15			T		T			.10	T					.02	T	.30	.02		.25	T	T18		
RUPERT	.04														.01				.03						T				T			
SAINT ANTHONY	1.51	.16					T	.02				.02					.03	.01						.06	.07		.09	.02	.47	.54	.02	
SAINT MARIES	.73	T			.12		.06	.20									.30									T			.02	.03	T	
SALMON	.77											T						.20					.06	.09	.13		.27	T	.02			
SANDPOINT EXP STA	.72				.02			.33									T						.08	.23	.01			.02	.03	T		
SMOKMONE	.09																										.09					
SPENCER RS	.80	.05							T			.29					T	T					.02		.05		.10	.05	.12	.12		
STIBNITE	.94	.14	T		T				.28				.18					.24							.01	.09	T	T	T	T		
STREVELL	.86	.11	.08	T													.07		.29				T	.04				.07	.20			
SUGAR	1.41	.86						T	T								T	T						.02	.06		.07	.04	.12	.21	.03	
SUN VALLEY	.71							T				.20			T									.07	.08	T	.30	.03	.03			
SWAN FALLS PM	.86							T				T					.12										.74					
TETONIA EXP STA	1.11	.18				.03			.10			.11					T						.04				.14	.16	.25		.10	
THREE CREEK	.89	.07				.08		.05					.18				T	.08				.03	.05				.07	.23	.05			
TWIN FALLS 2 NNE	.19					T		T				.03		T											T	T	T	.15	.01			
TWIN FALLS 3 SE	.22	T				T							T												T			.12	.10			
WALLACE	1.10	T			.21	T		.22									.36	.02						.07	.02	.02		T	T	.12	.06	
WALLACE WOODLAND PARK	.98				T	.05			.16								.10	.29					.01	.02	.12	T	.03	.05	.03	.07	.05	
WEISER 1 S	.55											T	.05				.35											.15				
WINCHESTER 1 SE	.62	.05	.03			.02		.13									.27	T							.04					.08	T	

See reference notes following Station Index.

DAILY TEMPERATURES

Station		Day Of Month 1	2	3	4	5	6	7	8	9	10	11	12	13	14	15	16	17	18	19	20	21	22	23	24	25	26	27	28	29	30	31	Average
ABERDEEN EXP STA	MAX	43	44	50	58	55	50	62	55	64	71	63	63	68	61	70	61	62	68	71	76	78	75	69	61	67	70	60	57	58	62		62.4
	MIN	29	23	25	27	35	16	24	25	22	28	46	24	29	29	43	36	31	34	27	28	29	34	35	41	40	43	35	35	33	29		31.2
AMERICAN FALLS 1 NW	MAX	42	42	48	57	55	49	59	57	57	70	65	61	65	56	68	65	56	61	66	73	73	71	67	60	64	66	57	55	55	60		60.0
	MIN	29	26	28	32	36	20	31	28	27	30	45	26	32	32	31	31	36	36	29	32	35	35	35	44	45	41	37	39	38	30		33.2
ANDERSON DAM	MAX	45	51	51	58	54	49	53	58	63	65	62	60	64	67	70	65	64	69	76	79	79	74	70	65	66	63	60	54	55	59		62.3
	MIN	32	25	24	28	35	21	30	29	28	32	41	32	33	39	35	41	43	45	36	37	38	44	40	39	44	44	42	36	31	33		35.2
ARCO	MAX	42	44	48	55	55	45	55	54	60	65	57	56	60	67	58	61	71	69	73	73	74	70	61	66	62	63	55	57	55	55		59.5
	MIN	29	29	23	21	25	16	25	29	20	23	40	22	27	27	30	35	30	33	31	36	37	39	34	37	32	43	37	34	31	30		30.2
ARROWROCK DAM	MAX	45	48	51	52	57	43	63	51	58	62	69	53	63	68	68	70	52	60	71	75	77	81	72	72	64	70	52	62	52	55		61.2
	MIN	30	32	26	29	34	24	30	28	30	37	44	34	37	42	39	43	34	36	40	40	43	46	43	39	42	44	43	41	32	34		36.5
ASHTON 1 S	MAX	37	39	41	37	44	46	45	49	52	58	56	54	60	62	61	64	63	69	60	63	61	62	64	62	57	54	53	48	49	53		54.1
	MIN	29	30	28	22	24	26	21	23	25	21	28	28	29	30	28	27	30	29	31	31	28	32	34	40	38	33	34	31	31	32		29.1
AVERY RS	MAX	55	56	53	55	48	54	50	48	67	70	65	70	75	77	74	70	62	74	78	80	82	74	68	65	65	66	65	59	58	61		64.8
	MIN	27	26	29	35	31	25	34	35	30	30	37	29	31	32	30	38	37	32	31	32	34	40	37	40	33	35	39	38	38	33		33.3
BAYVIEW MODEL BASIN	MAX	48	47	53	50	55	47	43	44	50	59	56	65	66	63	65	68	53	65	64	62	66	68	53	64	60	54	60	62	55	54		57.3
	MIN	22	21	30	28	30	18	32	30	27	31	29	34	33	34	30	30	38	30	29	31	36	44	45	42	40	29	32	34	37	31		31.9
BIG CREEK 1S	MAX	34	40	45	50	40	45	40	50	61	63	55	53	58	64	63	46	50	61	65	66	67	59	57	56	52	52	54	52	48	51		53.2
	MIN	11	14	19	15	21	0	19	20	14	17	24	26	16	20	23	26	29	21	20	21	22	24	23	27	26	26	31	29	25	17		20.9
BLACKFOOT	MAX	43	45	50	58	51	50	60	58	66	73	65	65	67	62	70	66	65	69	75	77	78	73	70	61	66	69	58	58	58	62		62.9
	MIN	30	29	26	30	30	19	35	27	27	34	40	26	30	35	35	45	35	34	34	35	38	42	47	41	44	45	40	46	36	30		34.8
BLISS	MAX	49	55	54	64	57	62	64	61	68	76	69	68	64	67	73	62	61	71	78	80	82	79	76	70	65	65	65	58	59	63		66.2
	MIN	30	28	25	23	30	21	37	29	29	41	47	33	35	40	34	41	35	31	37	36	36	42	41	41	43	43	43	40	34	29		35.1
BOISE WB AP	MAX	51	54	54	62	48	58	56	58	70	74	65	66	67	69	71	57	62	70	77	78	81	74	74	63	70	51	64	55	58	62		64.0
	MIN	26	27	23	30	29	24	34	24	37	43	42	36	38	46	42	38	33	36	40	46	47	47	43	36	49	46	45	40	31	34		37.1
BONNERS FERRY 1 SW	MAX	52	55	54	54	49	51	48	54	64	66	66	68	70	75	70	65	67	70	74	76	75	70	60	59	61	64	63	58	60	57		62.5
	MIN	26	25	30	42	34	22	33	30	28	30	35	28	30	31	32	45	41	34	32	34	38	44	42	33	41	31	34	43	35	31		33.8
BUHL	MAX	46	50	53	62	61	54	62	58	69	76	71	69	64	61	70	69	66	69	74	76	78	74	72	67	68	67	60	55	56	59		64.5
	MIN	40	28	29	34	33	24	33	30	33	39	47	32	38	38	41	41	37	35	43	44	45	52	46	37	48	42	42	41	33	34		38.0
BURKE 2 ENE	MAX	37	41	39	40	36	37	38	39	52	56	53	53	58	62	57	51	49	57	62	63	66	52	51	52	51	55	50	47	43	46		49.8
	MIN	18	20	22	30	23	17	27	25	25	30	36	27	29	30	30	33	32	29	29	31	32	36	33	34	29	30	31	33	32	29		28.7
BURLEY	MAX	47	42	48	51	61	44	56	64	57	68	73	64	65	67	60	72	64	62	70	75	80	82	75	73	63	69	67	64	57	59		63.3
	MIN	31	28	28	30	36	19	29	30	27	32	45	31	35	33	35	42	37	37	35	35	40	43	41	47	43	45	42	43	35	31		35.5
BURLEY CAA AP	MAX	40	46	50	60	46	53	64	55	68	73	59	63	65	58	69	62	59	70	74	75	78	73	70	63	67	65	60	56	67	60		62.3
	MIN	30	27	28	28	25	15	34	30	23	31	32	25	33	31	34	37	34	31	30	32	32	36	37	42	41	39	37	39	34	29		31.9
CALDWELL	MAX	52	56	58	67	64	60	56	61	73	74	71	69	71	72	76	68	66	74	78	81	83	78	77	78	72	64	70	63	62	67		68.7
	MIN	29	30	27	26	35	16	41	27	27	35	44	40	34	40	35	43	33	35	37	38	39	51	40	40	48	47	42	42	32	30		36.1
CAMBRIDGE	MAX	51	53	57	63	55	56	57	59	70	76	68	67	75	74	75	70	64	75	79	81	82	75	75	71	66	66	68	61	63	62		67.1
	MIN	27	25	22	27	29	15	29	28	30	27	42	31	29	31	30	42	28	33	32	33	33	50	34	37	40	39	36	40	35	25		32.0
CASCADE 1 NW	MAX		36	39	43	48	49	45	41	47	56	61	54	53	59	58	59	41	53	61	65	67	68	62	62	54	55	55	54	41	47		52.9
	MIN	19	21	17	22	25	13	29	21	23	27	31	25	26	29	29	33	29	30	30	31	32	31	30	32	35	35	32	29	25	26		27.2
CHALLIS	MAX	44	44	45	58	53	54	52	53	66	64	55	65	63	66	68	62	58	65	70	70	74	72	66	63	58	55	57	57	54	58		59.6
	MIN	28	24	28	28	15	14	27	25	25	28	29	28	28	35	32	40	37	32	32	35	35	35	37	35	38	38	35	32	32	30		30.6
CHILLY BARTON FLAT	MAX	38	39	44	53	46	40	50	48	57	61	55	55	57	61	64	56	58	63	68	66	68	64	58	60	55	54	50	50	47	53		54.6
	MIN	21	20	16	15	22	8	22	24	18	20	35	24	19	26	23	29	33	23	20	24	26	31	28	26	33	32	34	32	32	27		24.8
CLARK FORK 1 ENE	MAX	49	51	52	58	52	51	48	50	61	68	65	66	68	72	68	65	63	67	68	69	74	67	69	64	62	66	55	54	56	57		61.2
	MIN	24	24	28	38	30	21	31	29	27	30	31	27	30	29	30	40	36	29	29	32	34	45	40	38	40	35	29	35	37	28		31.9
CLIFFS	MAX	36	39	45	53		56	51	53	65	63	56	54					49	62	69	71	72	69	67	57	62	46	50	50	47	56		55.9
	MIN	13	23	18	25		21	26	19	28	35	31	28					28	27	28	38	41	35	36	31	40	35	38	33	30	26		29.3
COBALT BLACKBIRD MINE	MAX	38	26	34	35	43	25	39	44	41	54	56	44	51	53	55	52	44	43	54	61	59	62	51	52	45	45	45	45	40	39		45.8
	MIN	10	16	11	15	18	1	3	22	19	19	26	22	22	25	26	27	26	25	26	26	29	31	26	27	27	28	30	27	23	20		21.8
COEUR D ALENE RS	MAX	48	51	51	56	55	52	60	52	65	72	71	68	74	74	73	67	60	68	72	78	81	81	68	67	66	66	65	61	57	63		64.7
	MIN	27	26	31	36	30	26	34	31	28	34	41	30	34	33	39	44	40	32	34	37	39	47	41	42	37	34	43	41	39	31		35.4
CONDA	MAX	50	34	36	37	52	39	44	58	44	55	65	56	56	66	56	63	57	61	67	68	69	71	66	64	58	61	62	52	51	50		55.6
	MIN	25	21	15	21	29	7	17	21	20	24	35	23	27	29	27	32	28	27	25	28	27	31	32	36	40	38	35	35	26	29		27.0
COTTONWOOD	MAX	40	42	50	49	42	49	45	51	65	67	60	63	65	71	66	52	50	62	70	72	79	63	65	54	59	58	55	49	47	55		57.2
	MIN	26	23	26	32	27	21	33	32	28	33	41	34	32	35	49	35	35	32	36	39	41	47	35	34	37	39	36	37	36	28		34.0
COUNCIL	MAX	50	52	55	58	60	58	45	55	68	75	70	66	73	70	71	67	62	72	75	79	79	77	70	70	69	64	65	63	61	60		65.3
	MIN	30	33	24	26	33	32	30	28	23	33	44	34	40	32	33	42	36	37	40	36	38	37	37	35	36	41	35	40	38	32		34.5
DEADWOOD DAM	MAX	38	42	44	49	48	45	45	50	58	65	61	52	60	63	60	59	56	61	64	70	69	63	55	55	53	51	54	50	47	50		54.6
	MIN	12	8	8	15	25	5	20	11	16	19	26	29	19	23	22	29	28	23	21	22	22	26	23	24	28	28	31	27	24	18		21.1
DEER FLAT DAM	MAX	56	54	58	67	66	58	58	59	70	71	65	66	69	68	75	60	64	70	78	79	80	74	74	69	70	56	66	61	59	62		66.1
	MIN	31	31	28	29	35	22	42	31	30	35	42	38	39	41	40	44	38	40	40	40	40	54	47	42	50	49	43	43	38	34		38.5
DEER POINT	MAX	30	35	35	40	39	37	39	42	46	49	48	41	48	47	50	49	41	50	55	57	59	55	52	49	49	42	39	39	35	42		44.6
	MIN	17	16	18	26	15	16	23	20	32	41	28	25	35	35	38	29	26	36	43	46	46	44	40	27	33	31	30	26	23	28		29.8
DIXIE	MAX	34	39	39	44	40	43	40	46	57	62	54	53	59	62	63	40	44	61	62	65	67	56	57	52	52	52	47	41	45	48		50.8
	MIN	0	14	14	13	18	- 8	20	19	13	17	30	24	17	20	20	28	30	18	19	21	21	32	22	28	25	25	26	28	21	14		19.6
DRIGGS	MAX	40	45	45	50	50	51	50	50	45	49	62	62	55	58	63	63	54	56	62	65	67	60	65	59	54	56	57	48	46	46		54.4
	MIN	26	26	24	22	15	7	17	15	20	24	20	19	24	30	27	34	33	25	26	30	35	30	30	35	40	37	35	32	34	26		26.6
DUBOIS EXP STA	MAX	40	41	45	53	51	41	55	50	57	63	59	56	60	64	65	59	57	67	68	69	72	69	59	55	57	56	58	49	48	50		56.4
	MIN	28	25	23	24	29	9	28	30	26	30	38	26	32	36	30	37	33	36	36	36	39	42	37	39	35	40	36	34	32	29		31.8
DUBOIS CAA AP	MAX	40	42	48	56	45	44	58	53	60	65	57	59	62	66	66	60	59	66	69	72	75	64	61	60	58	58	54	55	47	52		57.7
	MIN	30	28	19	22	20	14	26	29	25	28	32	26	32	34	29	37	33	37	33	32	37	42	35	39	37	39	37	34	34	31		31.0
ELK CITY	MAX	38	41	43	48	46					67	60	60	69	68	66	59	50	65	71	69	76	63	68	58	61	57	49	48	45	55		57.7
	MIN	20	23	24	22	24	7				22	23	25	21	23	25	35	32	32	26	26	26	38	30	26	30	30	35	34	28	27		26.4
ELK RIVER 1 S	MAX	43	46	49	48	47	49	48	51	63	68	65	65	69	73	71	66	57	69	72	75	80	72	67	65	63	60	57	56	53	58		60.8
	MIN	22	22	24	29	27	18	33	28	25	28	46	28	27	28	29	39	36	28	29	30	31	39	30	36	29	39	36	35	36	22		30.3
EMMETT 2 E	MAX	59	56	58	64	50	60	58	62	73	73	70	68	72	72	74	64	67	75	80	83	84	78	78	69	72	67	70	62	64	68		68.3
	MIN	24	24	24	27	32	22	33	23	28	35	39	32	38	42	39	38	32	34	41	49	40	43	39	38	48	47	40	43	29	29		35.1

See reference notes following Station Index.

DAILY TEMPERATURES

Station		Day Of Month 1	2	3	4	5	6	7	8	9	10	11	12	13	14	15	16	17	18	19	20	21	22	23	24	25	26	27	28	29	30	31	Average
FAIRFIELD RS	MAX	39	43	41	44	40	40	48	48	56	62	60	55	59	58	64	61	57	64	69	70	73	69	64	60	61	61	57	51	51	54		56.0
	MIN	26	23	14	21	30	11	24	21	20	30	39	27	28	32	30	34	29	33	31	32	34	40	35	36	40	41	37	34	30	26		29.6
FAIRYLAWN	MAX	39	41	48	58	49	59	53	57									56	63	69	74	74	69	69	61	63	46	54	50	51	58		57.3
	MIN	19	24	20	28	25	19	36	21									28	29	33	37	38	40	39	34	43	34	37	34	33	23		30.6
FENN RS	MAX	48	46	54	57	50	57	49	59	71	75	68	70	75	79	77	68	61	74	77	82	83	80	74	64	70	66	65	57	57	63		65.9
	MIN	30	31	30	36	32	27	35	36	31	31	36	32	38	34	34	42	40	35	37	37	37	39	40	41	42	40	43	41	38	34		36.0
FORT HALL IND AGENCY	MAX		42	48	58	55	49	61	54	64	70	65	60	68	59	68	59	62	68	73	74	77	73	69	67	65	65	59	57	56	62		62.3
	MIN		26	24	27	30	16	30	25	24	26	39	24	27	31	31	40	33	35	30	31	32	37	35	43	42	40	40	38	36	31		31.8
GARDEN VALLEY RS	MAX	50	53	56	53	55	57	54	62	70	75	69	67	72	71	73	70	66	73	77	79	81	74	69	68	67	64	66	64	57	63		65.8
	MIN	25	23	21	31	35	16	27	21	25	40	37	36	28	31	30	42	29	31	31	32	32	36	33	28	41	40	42	41	29	27		31.3
GLENNS FERRY	MAX	53	60	58	68	59	59	65	64	72	79	70	70	68	71	76	62	62	74	80	82	86	78	78	69	72	67	69	67	68	68		69.1
	MIN	31	23	29	27	39	15	32	31	24	45	33	31	33	44	33	42	37	32	35	34	35	49	44	44	48	47	45	38	33	28		35.4
GOODING CAA AP	MAX	48	50	52	61	47	53	62	57	68	74	63	64	62	62	71	58	59	69	75	77	80	75	72	62	68	60	62	55	57	61		62.8
	MIN	28	28	24	30	29	21	34	27	31	39	35	28	39	37	36	40	32	36	40	40	43	48	42	42	45	41	41	39	31	27		35.1
GRACE	MAX	34	37	43	50	41	44	54	44	56	64	54	54	62	54	64	54	57	60	65	69	69	62	61	55	58	61	51	50	49	57		54.4
	MIN	26	23	21	28	24	11	28	22	23	24	34	23	28	27	28	34	30	35	30	27	31	34	34	37	35	38	37	35	30	30		28.9
GRANO VIEW	MAX	54	56	61	70	67	60	60	63	78	77	76	70	70	70	78	61	67	75	81	82	87	83	80	72	75	70	71	67	65	69		70.5
	MIN	33	34	26	25	36	17	34	28	25	32	44	29	31	44	34	45	35	39	36	35	36	52	44	43	52	47	46	43	33	30		36.3
GRANGEVILLE	MAX	41	44	50	53	41	49	50	52	65	67	61	65	66	72	67	48	51	63	70	75	79	63	67	56	62	60	57	48	48	57		58.2
	MIN	23	28	28	34	24	20	34	31	28	33	38	35	31	35	38	35	35	31	35	39	39	43	34	33	38	38	37	35	34	27		33.1
GRASMERE	MAX	40	42	48	57	55	56	54	53	66	70	63	56	54	56	65	52	51	62	71	73	75	70	70	62	64	57	57	55	56	59		59.0
	MIN	28	28	20	30	31	13	28	23	23	31	34	21	27	33	36	36	27	35	30	32	34	33	34	33	40	48	38	40	26	21		30.4
GRAY 6 NNW	MAX	32	33	38		38	31	42	38	42	49	46	47	53	45	50	51	52	54	55	63	63	59	57	53	50	53	48	47	48	51		47.9
	MIN	25	15	3		20	- 1	10	14	11	14	30	10	19	30	18	23	21	22	20	20	24	30	30	33	36	33	32	31	27	25		21.6
GROUSE	MAX	38	37	44	49	40	39	47	50	55	58	53	52	57	58	62	56	56	62	65	67	69	65	57	56	58	58	50	52	44	51		53.5
	MIN	25	23	16	17	22	12	22	25	19	20	30	22	21	26	22	29	25	24	21	24	25	33	26	29	34	35	33	28	31	29		24.9
HAILEY AP	MAX	42	42	45	54	44	44	53	52	60	55	51	54	59	60	65	62	60	67	70	72	73	70	63	58	69	58	53	58	53	55		57.4
	MIN	22	22	20	19	25	15	21	20	26	31	39	29	28	32	33	32	31	35	30	17	30	34	34	32	31	38	38	30	28	26		28.3
HAMER 4 NW	MAX	45	44	50	59	58	45	61	56	62	68	65	62	66	68	69	65	63	66	71	74	76	72	64	63	61	61	57	59	48	56		61.1
	MIN	30	28	12	11	28	10	24	30	19	23	40	21	28	30	26	30	30	28	27	28	29	39	35	33	34	40	38	37	33	33		28.5
HAZELTON	MAX	47	45	51	60	58	53	65	55	70	75	75		64	58	69	65	58	70	75	77	78	76	73	66	68	66	60	57	58	59		63.8
	MIN	31	28	27	31	32	16	29	27	23	34	48		30	32	32	38	33	33	33	32	37	46	38	43	43	43	43	40	48	31		34.5
HILL CITY	MAX	38	39	39	46	45	40	44	47	52	49	49	48	55	57	65	62	57	64	71	72	75	69	66	63	63	59	58	51	52	56		55.0
	MIN	17	16	18	24	29	10	20	20	16	21	32	24	28	32	31	35	30	32	32	33	33	43	35	37	41	40	38	35	30	27		28.6
HOLLISTER	MAX	45	45	52	62	57	54	67	55	68	73	68	61	64	56	70	57	54	65	71	75	78	74	70	67	67	62	56	56	56	58		62.1
	MIN	28	27	27	29	32	19	34	25	30	40	38	29	32	32	34	33	32	32	31	37	41	43	39	40	39	37	38	37	28	26		33.0
IDAHO CITY	MAX	45	49	51	57	56	52	52	58	66	70	68	63	66	67	70	68	62	70	75	77	78	75	69	69	64	64	61	60	54	59		63.2
	MIN	22	11	15	19	28	11	23	17	20	23	34	29	24	31	26	40	25	26	27	27	28	35	27	26	37	37	37	34	23	22		26.1
IDAHO FALLS 6 NE	MAX	44	44	45	57	55	45	62	53	60	68	63	63	65	66	67	65	62	65	70	73	75	71	67	60	64	64	59	56	54	60		60.7
	MIN	32	25	24	29	31	15	31	16	28	36	40	30	32	34	33	44	32	29	30	32	36	40	34	41	41	43	35	40	35	29		32.6
IDAHO FALLS CAA AP	MAX	35	43	45	55	43	45	60	57	63	70	58	60	65	64	70	57	64	67	73	73	76	67	65	60	65	63	56	56	50	58		59.4
	MIN	31	28	24	28	25	19	28	23	29	31	33	27	31	35	34	42	37	33	30	32	34	41	36	42	41	42	36	38	35	27		32.4
IDAHO FALLS 42 NW W8	MAX	43	44	51	59	43	44	61	54	61	68	55	57	62	65	69	63	62	68	73	75	76	69	68	65	62	63	57	59	48	56		60.0
	MIN	29	28	26	16	25	13	25	30	22	22	28	19	24	32	29	31	30	30	21	25	25	39	33	35	31	39	38	35	30	35		28.2
IDAHO FALLS 46 W W8	MAX	40	43	47	56	46	45	60	53	61	66	55	60	63	63	68	61	61	66	70	73	76	68	64	60	64	65	57	56	51	56		59.1
	MIN	29	25	19	21	26	15	24	27	21	25	30	21	29	30	28	38	36	35	23	26	29	37	34	34	38	40	37	33	33	29		29.1
IRWIN 2 SE	MAX	43	41	40	48	51	42	58	54	59	64	61	58	66	65	67	62	62	68	71	72	73	71	65	57	60	58	57	53	52	55		58.4
	MIN	30	23	21	22	24	15	24	23	25	28	34	29	29	32	30	33	33	26	31	31	33	37	34	41	41	40	38	38	32	28		30.2
ISLAND PARK DAM	MAX	44	40	50	42	44	34	46	42	45	56	51	48	54	56	56	57	46	54	58	62	63	55	54	54	43	46	40	48	41	45		49.1
	MIN	27	18	5	10	26	1	14	20	14	18	34	10	14	19	22	24	31	27	22	21	26	34	30	32	28	30	30	28	28	24		22.2
JEROME	MAX	47	50	53	62	61	54	65	57	70	77	72	67	62	62	71	65	59	71	77	78	81	79	75		70	69	63	55	58	62		65.2
	MIN	28	27	26	26	34	16	32	27	28	37	47	30	39	34	35	39	35	31	34	35	37	41	38		44	41	42	40	33	27		33.9
KELLOGG	MAX	47	48	50	51	55	46	51	42	48	68	70	64	69	74	79	70	53	61	73	76	78	83	65	66	57	65	69	63	57	55		61.8
	MIN	27	28	29	36	32	25	28	34	30	33	40	33	34	34	35	42	41	32	33	31	37	47	44	44	38	36	41	44	39	32		35.3
KOOSKIA	MAX	52	55	60	63	57	61	59	63	74	74	78	78	75	81	80	71	62	74	76	82	84	78	76	67	72	71	64	60	58	67		69.1
	MIN	34	30	30	36	31	23	39	35	29	33	34	33	33	35	36	45	40	38	36	39	39	50	36	42	40	43	42	39	40	31		36.4
KUNA 2 NNE	MAX	59	55	55	66	60	60	57	59	73	79	70	67	69	72	74	70	69	71	79	79	83	73	76	63	70	62	65	60	58	65		67.3
	MIN	27	27	22	23	33	17	38	24	28	34	42	29	30	43	32	44	32	33	36	38	39	48	38	35	50	46	45	40	31	28		34.4
LEWISTON	MAX	51	57	64	63	57	63	59	66	73	78	78	77	79	83	77	61	69	78	81	84	85	81	74	73	77	70	70	65	65	73		71.0
	MIN	34	32	35	43	39	29	46	36	37	42	53	47	42	42	44	52	45	40	43	45	47	60	43	43	42	50	46	50	45	36		42.9
LEWISTON W8 AP	MAX	51	54	58	63	51	56	58	60	70	75	71	71	73	78	70	53	63	72	77	81	85	72	70	66	71	69	68	57	63	66		66.4
	MIN	31	30	34	40	33	28	43	35	35	41	49	45	40	43	45	43	42	39	43	45	48	48	41	39	41	47	45	46	38	31		40.3
LIFTON PUMPING STA	MAX	40	38	40	47	42	37	50	47	46	56	53	50	55	48	58	58	55	54	58	58	67	64	59	59	57	59	57	51	49	56		52.3
	MIN	28	22	22	22	25	14	19	25	23	25	36	26	30	30	30	32	30	36	30	30	32	34	37	38	34	41	35	35	34	30		29.5
LOWMAN	MAX	45	50		55	48	50	44	53	65	71			65	66	69	52	64	71	74		78	70	63	62	62	58	62	58				60.6
	MIN	23	24		18	28	12	24	18	20	27			22	25	26	32	29	28	25		28	31	27	29	36	33	36	33				26.4
MACKAY RS	MAX	40	39	45	55	52	42	52	50	59	62	53	55	58	60	67	60	59	64	69	70	69	65	58	61	58	50	55	53	54	51		56.2
	MIN	27	26	22	22	28	14	24	29	25	27	31	25	28	30	31	31	33	35	34	36	37	39	37	31	37	34	37	36	31	32		30.3
MALAD	MAX	39	41	48	54	56	50	61	55	62	69	58	59	66	57	67	62	62	66	73	75	77	71	67	61	67	67	63	57	57	63		60.7
	MIN	30	27	23	25	22	19	25	30	25	29	39	28	38	31	31	37	35	45	33	34	36	39	40	41	38	44	41	40	37	35		33.2
MALAD CAA AP	MAX	35	40	48	58	47	50	61	54	62	70	58	60	68	56	67	59	61	66	71	74	76	69	68	62	66	68	53	57	57	63		60.1
	MIN	30	28	21	22	27	19	21	28	22	25	29	24	34	30	28	32	34	37	29	29	30	33	37	39	35	42	40	37	35	33		30.3
MAY RS	MAX	41	44	48	58	47	48	53	54	65	69	58	59	65	69	70	61	59	65	70	72	71	65	60	63	58	51	58	55	52	55		58.8
	MIN	28	23	20	21	28	13	30	26	21	27	38	26	25	32	29	37	34	31	28	33	34	40	36	34	37	37	34	35	35	30		30.1
MC CALL	MAX	32	32	40	45	40	39	36	44	52	59	52	48	55	54	56	46	46	56	60	64	65	60	54	50	48	52	50	44	45	48		49.1
	MIN	13	13	17	18	22	9	25	20	24	22	30	28	24	24	24	32	30	26	26	26	26	31	27	26	30	29	28	27	24	22		24.1
MC CAMMON	MAX	56	40	46	56	52	59	60	61	59	69	64	59	67	67	69	60	61	66	71	74	75	72	67	61	64	68	59	55	55	63		61.8
	MIN	29	22	22	24	31	19	23	23	22	27	29	29	31	30	29	29	34	33	31	39	32	35	36	40	41	41	41	41	32	31		30.9

See reference notes following Station Index.

DAILY TEMPERATURES

Station		Day Of Month 1	2	3	4	5	6	7	8	9	10	11	12	13	14	15	16	17	18	19	20	21	22	23	24	25	26	27	28	29	30	31	Average
MERIDIAN 1 W	MAX	53	55	56	65	48	59	58	60	72	76	68	67	68	71	73	71	64	71	78	80	81	80	76	75	69	66	65	67	65	64		67.4
	MIN	26	28	24	25	35	15	37	24	26	36	43	35	31	39	34	43	32	33	35	39	41	47	38	38	50	46	44	41	32	29		34.9
MINIDOKA DAM	MAX	43	43	47	56	43	51	60	46	60	66	55	55	59	56	68	59	58	62	70	73	77	75	69	62	65	63	56	53	54	60		58.8
	MIN	34	28	29	30	42	23	42	34	29	31	46	30	42	34	35	40	37	39	39	35	40	42	42	44	43	44	40	38	38	33		36.8
MONTPELIER RS	MAX	56	35	36	40	48	40	41	56	44	56	64	53	55	69	48	63	59	59	60	65	70	70	65	62	56	60	62	52	51	50		54.8
	MIN	26	22	17	18	27	8	9	24	19	24	33	24	27	28	26	32	26	26	25	27	28	31	35	36	32	39	34	34	28	28		26.4
MOSCOW U OF I	MAX	46	47	51	51	49	51	48	55	66	74	66	67	70	75	62	55	58	69	73	79	78	66	64	60	66	63	59	56	56	61		61.4
	MIN	28	28	29	38	28	28	35	29	38	38	47	42	37	37	38	42	39	33	39	40	50	48	39	38	39	48	42	38	35	35		37.5
MOUNTAIN HOME 1 NE	MAX	57	55	56	68	63	61	60	60	70	76	73	65	67	72	73	60	62	72	79	88	82	77	70	73	60	66	60	59	65	74		67.4
	MIN	26	22	26	24	27	14	32	27	29	38	45	31	36	41	33	45	32	32	39	37	40	40	39	50	46	45	28	28	27	33		33.7
MULLAN PASS CAA	MAX	27	29	32	30	25	34	29	33	48	49	43	48	51	60	51	39	43	56	56	59	62	43	43	34	45	49	40	34	36	39		42.2
	MIN	18	21	20	19	13	14	23	22	27	30	26	29	37	41	36	28	28	33	40	42	40	33	30	29	25	33	30	25	25	25		28.1
NAMPA 2 NW	MAX	54	53	55	58	68	50	61	55	61	73	79	61	70	72	70	75	57	67	75	78	81	83	76	78	65	70	57	68	60	62		66.4
	MIN	29	30	28	27	36	19	32	28	28	37	45	35	33	35	42	45	33	36	35	33	42	45	43	39	45	46	44	43	35	30		35.9
NEW MEADOWS RS	MAX	44	45	44	51	54	40	49	49	57	63	71	62	60	65	66	67	45			72	75	75	70	66	60	60	54	60	54	52		58.4
	MIN	22	25	20	23	27	14	16	23	21	23	27	32	23	25	26	40	31			25	27	34	28	28	34	30	35	25	24	18		25.9
NEZPERCE 2 E	MAX	43	44	49	51	42	49	47	52	64	69	62	65	67	72	65	50	54	65	68	74	77	63	66	56	61	61	53	49	50	58		58.2
	MIN	22	22	30	35	29	25	35	32	30	36	41	36	36	39	40	38	37	35	38	41	43	48	37	38	37	42	40	37	34	30		35.4
OAKLEY	MAX	39	43	50	60	55	54	66	55	60	71	61	60	63	56	68	59	56	65	73	75	76	70	68	66	67	67	56	55	55	60		61.0
	MIN	30	26	25	30	22	18	22	32	30	30	40	28	36	30	34	40	32	30	36	36	42	43	42	42	44	37	33	33	31	28		32.7
OBSIDIAN 4 NNE	MAX	29	33	28	51	34	47	41	51	45	57	48	51	52	59	66	49	53	60	64	56	68	62	58	50	48	46	49	43	41	45		49.5
	MIN	16	15	1	9	15	-17	7	3	12	17	29	20	14	24	17	25	30	19	17	24	16	18	20	26	28	28	28	27	21	17		17.5
OLA 5 S	MAX	50	52	56	63	56	57	52	59	71	76	70	67	71	67	74	67	64	74	78	83	85	86	79	65	64	62	61	60	60	65		66.5
	MIN	25	22	20	30	30	16	28	21	23	29	30	31	36	36	32	35	30	33	33	34	35	33	32	35	36	40	40	43	30	25		30.8
OROFINO	MAX	55	57	61	60	57	61	59	65	75	82	73	76	79	83	78	60	68	75	80	86	88	83	76	76	69	75	66	63	65	69		70.7
	MIN	28	29	30	26	36	23	39	32	29	35	40	35	33	35	37	40	40	35	36	36	40	49	37	37	41	37	41	39	39	31		35.5
PALISADES DAM	MAX	40	41	39	50	48	39	55	53	52	59	59	54	61	62	63	56	61	62	68	70	70	67	64	57	57	55	52	53	51	54		55.7
	MIN	30	23	20	23	25	12	22	24	23	27	36	28	30	33	30	32	34	35	31	32	33	38	34	41	41	39	38	37	33	30		30.5
PARMA EXP STA	MAX	54	56	59	67	66	61	60	62	73	72	69	68	70	72	76	70	66	75	80	82	84	78	77	74	70	67	68	62	64	66		68.9
	MIN	34	21	27	25	34	18	40	26	26	33	36	36	36	38	38	36	34	36	40	39	38	54	38	36	47	48	43	42	36	31		35.5
PAUL 1 E	MAX	47	40	45	50	60	44	61	63	55	67	73	61	65	66	64	70	62	60	69	71	75	77	74	70	62	67	63	57	58	55		61.7
	MIN	30	26	26	29	34	18	30	26	22	27	44	29	32	28	32	37	36	32	30	30	33	38	34	43	41	41	39	34	35	27		32.1
PAYETTE	MAX	54	57	60	69	63	63	57	64	73	72	69	68	77	75	78	72	67	77	82	85	85	79	78	71	71	65	70	61	63	68		69.8
	MIN	29	28	25	26	35	18	38	25	27	32	40	38	34	37	34	44	31	37	36	38	38	43	39	41	45	48	43	44	31	29		35.1
PIERCE RS	MAX	39	42	46	49	45	40	48	40	59	58	64	58	59	63	62	64	39	52	63	65	65	63	67	66	66	62	62	55	51	50		55.4
	MIN	19	22	25	27	27	14	14	25	22	25	25	25	24	27	32	33	31	25	26	27	27	28	26	33	29	33	29	30	32	25		26.2
POCATELLO 2	MAX	42	46	52	60	53	53	59	57	64	70	63	64	68	64	72	62	63	70	74	78	79	76	69	62	70	68	61	59	59	61		63.3
	MIN	30	28	27	31	34	19	38	29	29	31	43	27	32	31	33	39	33	33	33	34	34	36	37	36	47	42	41	41	40	31		34.0
POCATELLO WB AP	MAX	33	43	47	58	46	50	59	53	63	70	60	61	66	56	68	59	62	68	71	74	77	72	68	60	65	66	55	56	55	60		60.0
	MIN	29	23	27	30	30	19	33	27	26	29	32	26	30	32	33	41	36	33	31	32	35	38	36	44	43	40	40	38	36	32		32.7
PORTHILL	MAX	52	52	55	54	50	51	49	54	63	65	69	68	69	73	74	70	66	68	72	74	73	70	59	61	60	63	62	62	63	61		62.7
	MIN	26	24	28	40	28	20	32	28	29	29	30	25	27	28	31	43	39	32	31	32	38	43	41	31	40	29	30	32	35	31		31.7
POTLATCH	MAX	47	55	53	55	44	48	46	58	67	73	68	68	73	75	62	58	67	69	71	74	81	68	70	69	66	66	60	56	58	58		62.8
	MIN	27	25	26	35	30	25	34	26	30	30	40	31	31	32	32	31	34	30	33	34	37	39	41	38	32	41	41	36	33	30		32.8
PRESTON SUG FACT 2 SE	MAX	41	40	47	54	54	48	62	53	62	69	67	59	67	55	66	66	63	65	71	74	76	74	67	65	66	66	65	55	55	62		61.1
	MIN	31	28	23	24	35	18	24	27	23	26	36	26	36	30	30	33	31	39	33	30	33	36	36	42	38	45	40	42	39	34		32.3
PRIEST RIVER EXP STA	MAX	47	51	49	52	50	48	45	48	62	65	64	66	71	75	67	63	63	68	71	75	78	63	62	57	58	63	59	58	55	56		60.3
	MIN	21	19	24	33	24	16	31	28	25	27	43	24	27	27	28	36	35	28	28	29	32	42	34	34	39	29	31	39	30	24		29.6
RICHFIELD	MAX	43	47	53	58	55	49	61	56	65	69	65	61	64	62	69	67	61	69	73	75	77	71	69	62	67	60	55	55	56	59		61.8
	MIN	27	26	19	22	30	18	29	23	25	35	49	29	36	34	32	36	35	38	32	33	37	47	38	37	40	39	31	31	28	24		32.0
RUPERT	MAX	50	39	50	54	60	44	53	64		67	73	62	63	64		71	62	60	70	74	78	80		72	64	68	66	59		58		62.5
	MIN	31	27	27	29	35	17	27		24	36	45	30	37	33	32		36	34	32	33	35		40	44	42	43	39	37		23		33.4
SAINT ANTHONY	MAX	38	40	44	52	48	42	40	50	58	66	58	65	64	69	67	61	60	67	71	72	75	67	64	61	61	62	61	51	48	56		57.9
	MIN	30	27	11	21	31	16	22	30	25	28	38	24	29	29	28	37	34	28	28	31	33	35	34	37	37	41	37	35	32	32		30.0
SAINT MARIES	MAX	51	49	53	55	47	50	49	56	67	72	65	67	74	74	67	61	60	71	73	77	79	77	69	63	64	65	61	57	55	57		63.0
	MIN	28	25	27	29	22	24	29	26	26	29	42	30	30	30	34	30	36	30	30	32	37	34	34	37	34	32	33	32	32	31		30.8
SALMON	MAX	46	53	52	62	43	52	58	58	69	75	62	65	72	74	76	67	63	71	76	78	78	66	65	63	60	60	64	56	55	60		63.3
	MIN	31	26	25	23	24	16	29	30	24	28	40	28	25	28	29	41	39	28	28	32	32	47	30	42	33	34	41	40	36	31		31.3
SANDPOINT EXP STA	MAX	47	52	51	53	48	45	44	49	58	63	62	66	68	68	69	62	63	67	66	70	75	66	61	57	57	62	61	57	58	57		59.4
	MIN	28	24	30	40	33	23	32	30	29	31	43	30	30	32	32	44	39	32	32	32	36	45	45	36	41	30	31	39	36	30		33.8
SHOSHONE	MAX	56	48	53	60	60	57	63	57	67	73	68	67	64	64	71	71	61	71	77	79	81	79	74	66	68	65	62	56	58	62		65.3
	MIN	28	23	23	23	33	17	34	25	29	35	42	31	38	34	32	39	36	36	37	38	39	42	40	39	43	41	40	34	33	27		33.7
SPENCER RS	MAX	39	33	45	49	40	39	50	44	55	61	50	55	62	64	64	57	57	61	67	70	71	63	58	54	55	54	54	51	43	51		53.9
	MIN	27	22	18	16	25	11	23	22	19	25	33	20	26	35	26	28	35	33	28	28	34	38	35	37	31	35	34	30	31	27		27.7
STIBNITE	MAX	36	28	34	38	45	30	41	42	45	52	59	53	49	55	59	58	42	48	58	61	63	63	54	53	53	45	44	46	47	49		48.3
	MIN	11	12	15	14	20	1	15	20	20	24	30	23	21	21	27	30	28	25	27	28	29	32	25	28	27	30	34	31	28	18		23.1
STREVELL	MAX	37	35	45	55	52	45	63	50	58	63	59	54	59	53	64	58	54	64	67	80	73	69	62	64	65	67	61	53	52	60		58.0
	MIN	25	24	20	26	34	16	34	27	26	33	40	21	34	24	30	30	30	30	32	33	36	37	35	38	39	40	39	38	29	26		30.9
SUGAR	MAX	45	45	45	55	54	44	60	53	60	67	64	67	65	68	67	65	61	66	69	72	73	70	63	60	60	63	55	54	49	59		59.9
	MIN	30	26	19	26	34	16	24	28	24	25	39	22	27	31	29	44	35	32	29	29	38	30	35	37	38	41	34	38	32	31		30.8
SUN VALLEY	MAX	38	36	40	49	47	38	45	46	50	57	54	52	58	60	63	59	57	63	66	68	69	68	61	60	60	56	56	54	54	53		54.6
	MIN	27	22	7	12	18	3	19	24	14	18	27	24	20	22	21	27	24	24	20	22	22	31	24	27	32	35	32	25	32	22		22.6
SWAN FALLS PH	MAX	51	54	59	68	66	61	58	63	75	76	75	70	71	75	77	74	66	73	82	85	86	82	80	66	75	70	69	67	60	67		70.0
	MIN	33	34	34	34	38	26	39	34	36	44	47	36	42	49	42	47	40	43	45	44	47	59	58	45	55	47	46	44	39	36		42.1
TETONIA EXP STA	MAX	49	39	36	45	40	35	43	47	49	60	50	54	55	60	59	56	54	60	63	64	65	58	58	55	52	53	47	44	45	50		51.5
	MIN	12	18	14	24	15	10	14	18	18	25	30	21	32	27	29	31	34	28	29	30	37	32	33	30	30	38	32	32	30	25		25.9
THREE CREEK	MAX	34	38	47	59	53	55	60	53	55	68	60	54	60	55	63	55	50	63	69	72	76	71	70	65	66	56	54	53	52	58		58.1
	MIN	24	24	20	25	25	13	32	21	24	25	26	24	20	30	25	32	24	29	26	24	26	38	34	30	30	30	29	34	24	19		26.2

See reference notes following Station Index.

Table 5 - Continued

DAILY TEMPERATURES

Station		Day Of Month 1	2	3	4	5	6	7	8	9	10	11	12	13	14	15	16	17	18	19	20	21	22	23	24	25	26	27	28	29	30	31	Average
TWIN FALLS 2 NNE	MAX	47	49	53	62	60	55	66	58	70	77	70	64	65	60	71	67	58	71	76	78	81	78	74	71	71	66	64	57	58	61		65.3
	MIN	30	29	28	33	34	22	25	29	23	30	40	28	33	30	42	40	35	33	35	35	35	47	41	45	42	42	41	41	35	28		34.4
TWIN FALLS 3 SE	MAX	50	45	50	53	62	45	56	67	52	70	76	57	65	65	61	71	62	58	70	78	80	81	75	73	61	69	63	68	58	59		63.3
	MIN	30	29	29	33	34	22	25	30	28	30	40	28	32	33	33	42	35	35	39	35	37	42	43	46	44	42	42	42	34	30		34.8
WALLACE	MAX	44	46	46	45	41	47	40	45	57	65	66	65	69	74	68	67	58	68	71	74	78	64	63	51	61	63	61	54	52	58		58.5
	MIN	33	24	28	32	29	23	32	30	31	31	40	31	30	30	32	38	34	30	31	32	34	42	40	34	34	35	37	39	36	30		32.7
WALLACE WOODLAND PARK	MAX	41	44	46	45	45	39			45	61	63	60	64	69	72	66	48	58	66	70	74	77	61	61	53	59	63	58	51	49		57.4
	MIN	22	23	25	28	29	22			22	27	34	31	31	31	32	38	38	30	31	32	35	44	40	40	36	33	36	40	36	30		32.0
WEISER 1 S	MAX	58	56	59	66	65	58	61	62	68	70	71	66	76	73	74	71	67	75	78	81	81	80	77	72	67	66	70	65	64	66		68.8
	MIN	32	32	24	26	39	20	38	25	28	34	43	37	39	38	33	45	32	35	39	40	40	50	39	40	45	48	43	40	30	33		36.2
WINCHESTER 1 SE	MAX	38	40	46	48	45	48	46	51	62	65	59	62	63	67	65	50	50	62	68	72	74	69	62	57	58	57	55	52	49	54		56.5
	MIN	22	24	24	28	24	18	33	28	28	30	37	30	30	32	34	35	34	30	32	36	42	43	32	32	33	37	35	35	36	27		31.4

Table 6

EVAPORATION AND WIND

Station		Day of month 1	2	3	4	5	6	7	8	9	10	11	12	13	14	15	16	17	18	19	20	21	22	23	24	25	26	27	28	29	30	31	Total or Avg
ARROWROCK DAM	EVAP	-	-	-	-	-	-	-	-	-	-	-	-	.12	.11	.14	.15	.03	.08	.15	.18	.19	.24	.18	.09	.12	*	*	.24	.10	.11		-
	WIND	-	-	-	-	-	-	-	-	-	-	-	-	24	26	13	11	33	37	45	6	33	27	45	7	7	47	6	82	51	37		-
LIFTON PUMPING STA	EVAP	-	-	-	.10	.10	.07	.11	.15	.10	.11	.12	.12	.11	.02	.06	.21	.09	.22	.21	.19	.21	.23	.15	.15	.06	.22	.05	.12	.13	.25		B 4.07
	WIND	106	104	106	60	126	81	80	230	46	44	85	76	64	92	60	78	94	174	94	74	77	112	66	94	42	94	89	74	74	79		2675
MINIDOKA DAM	EVAP	-	-	-	-	-	-	-	-	-	-	-	-	-	-	-	-	-	-	-	-	-	-	-	.20	.22	.22	.20	.25	.28	.23		-
	WIND	140	190	170	150	310	110	210	130	130	170	240	140	130	140	70	140	110	90	40	50	45	90	85	180	105	125	120	190	250	110		4160
MOSCOW U OF I	EVAP	.10	.12	.08	.15	.13	.10	.10	.08	.13	.16	.24	.16	.15	.22	.14	.09	.09	.11	.15	.16	.27	.26	.13	.10	.13	.15	.20	.15	.11	.13		4.29
	WIND	15	27	25	166	170	55	114	37	42	29	84	39	22	26	33	40	14	27	24	25	42	93	23	23	25	20	76	139	70	32		1557
PALISADES DAM	EVAP	-	-	-	-	-	-	-	-	-	-	.17	.11	.13	.10	*	.33	.08	.18	.17	.23	*	*	.52	.13	.08	.08	.06	.07	*	.17		-
	WIND	-	-	-	-	-	-	-	-	-	-	98	64	64	36	*	143	46	41	80	80	*	*	188	69	50	76	36	25	*	77		-

Table 7

SNOWFALL AND SNOW ON GROUND

Station		Day of month 1	2	3	4	5	6	7	8	9	10	11	12	13	14	15	16	17	18	19	20	21	22	23	24	25	26	27	28	29	30	31
ASHTON 1 S	SNOWFALL	1.0																														
	SN ON GND	8	7	7	6	6	5	5	4	3	2	1	T																			
BIG CREEK 1 S	SNOWFALL	1.0	T	T				1.0										T														
	SN ON GND	32	31	31	30	30	29	30	29	27	25	24	22	20	18	16	15	14	12	10	8	4										
BLACKFOOT	SNOWFALL	3.0																														
	SN ON GND																															
BOISE WB AP	SNOWFALL							T																								
	SN ON GND																															
BONNERS FERRY 1 SW	SNOWFALL							0.5																								
	SN ON GND																															
BURLEY CAA AP	SNOWFALL	0.1	1.5																													
	SN ON GND		2																													
CASCADE 1 NW	SNOWFALL							T																								
	SN ON GND	1	T	T	T	T	T	T																								
CENTERVILLE ARBAUGH RCB	SNOWFALL					T		0.6																						T		
	SN ON GND	12	11	11	10	9	8	8	6	3																						
COBALT BLACKBIRD MINE	SNOWFALL	2.3	3.0			0.2			T				T					1.3											T	T	T	
	SN ON GND	27	27	25	24	22	21	19	18	17	15	13	11	-	-	-	-	-	-	-	-	-	-	-	-	-	-	-	-	-	-	-
COTTONWOOD	SNOWFALL	0.8																													T	
	SN ON GND	1																														
DEADWOOD DAM	SNOWFALL	1.2						T	T																		1.0	2.1		T		
	SN ON GND	47	47	46	44	44	44	43	42	41	39	37	36	35	32	30	29	29	25	22	21	19	17	16	14	13	11	10	9	7	4	
DUBOIS CAA AP	SNOWFALL	T						T																						T		
	SN ON GND	T																														
ELK CITY	SNOWFALL		-		-	-											-	-												-		
	SN ON GND	22	21	20	20	19	-	-	-	-	10	8	5	2																		
FAIRFIELD RS	SNOWFALL							T																								
	SN ON GND	4	2	T	T	T																										
GRAY 6 NNW	SNOWFALL	0.7	T			T			T			T																T				
	SN ON GND	18	-	-	-	-	-	-	-	-	-	-	-	-	-	-	-	6	4	-	-	1										
HAMER 4 NW	SNOWFALL	T						T																						T		
	SN ON GND																															
IDAHO FALLS CAA AP	SNOWFALL	T				T		0.9																								
	SN ON GND		T					1	1																							

See reference notes following Station Index.

SNOWFALL AND SNOW ON GROUND

Station		Day of month																													
		1	2	3	4	5	6	7	8	9	10	11	12	13	14	15	16	17	18	19	20	21	22	23	24	25	26	27	28	29	30	31
IDAHO FALLS 46 W WB	SNOWFALL	T						T																						T		
	SN ON GND	T																												T		
IRWIN 2 SE	SNOWFALL	1.0							2.0																							
	SN ON GND	T																														
ISLAND PARK DAM	SNOWFALL								2.0				2.0														-	-	-	6.0		
	SN ON GND	-	-	-	-	-	-	-	47	-	-	-	44	-	-	35	-	-	-	-	-	-	-	-	-	-	-	-	-	4	-	
LOWMAN	SNOWFALL																															
	SN ON GND	17	16	-	14	12	10	9	6	3																						
MALAD CAA AP	SNOWFALL	0.1	T																													
	SN ON GND	1																														
MC CALL	SNOWFALL																															
	SN ON GND	18	18	-	-	14	-	12	-	8	-	-	4	2																		
MULLAN PASS CAA	SNOWFALL	T	T	T	0.2	T	T	0.1	T								1.7	0.5						0.1	1.2			T	0.1	0.1	T	
	SN ON GND	134	133	133	132	133	133	132	130	128	125	122	120	115	96	93	90	91	91	90	89	88	87	86	87	86	85	85	85	85	83	
NEZPERCE 2 E	SNOWFALL	1.0	T			T		T																					T			
	SN ON GND	T	T																													
OAKLEY	SNOWFALL	1.0	1.5																													
	SN ON GND																															
PIERCE RS	SNOWFALL	0.5	0.1				T	T	1.0																							
	SN ON GND	46	45	43	41	40	40	39	39	37	34	32	29	26	23	19	16	15	14	11	8	2										
POCATELLO WB AP	SNOWFALL	3.9				T		T																								
	SN ON GND	T	1	T																												
PORTHILL	SNOWFALL																T								T							
	SN ON GND																															
POTLATCH	SNOWFALL							T																								
	SN ON GND																															
PRIEST RIVER EXP STA	SNOWFALL							1.6																								
	SN ON GND	1	1	1	1	1	1	1	1																							
SANDPOINT EXP STA	SNOWFALL							0.7																								
	SN ON GND	T	T	T	T	T	T	T	T	T	T																					
SPENCER RS	SNOWFALL	1.0							T			T																				
	SN ON GND	-	-	-	-	-	-	-	-	-	-	-	-	-	-	-	-	-	-	-	-	-	-	-	-	-	-	-	-	-	-	
STIBNITE	SNOWFALL	0.5	T		T				2.3				0.4					T							T	1.6	T	T	T	T		
	SN ON GND	51	51	50	49	48	48	47	49	47	45	43	42	40	38	36	34	33	31	29	25	24	22	21	19	19	17	16	14	12	10	
SUN VALLEY	SNOWFALL							T																								
	SN ON GND	15	15	14	12	11	11	9	6	2																						
THREE CREEK	SNOWFALL	1.0						T									T															
	SN ON GND	1						T																								
WALLACE	SNOWFALL	T			T	T		T																							T	
	SN ON GND	22	20	18	15	14	12	10	8	6	3	T	T	T	T	T															T	

SUPPLEMENTAL DATA

Station	Wind direction		Wind speed m. p. h.				Relative humidity averages - percent				Number of days with precipitation							Percent of possible sunshine	Average sky cover sunrise to sunset
	Prevailing	Percent of time from prevailing	Average	Fastest mile	Direction of fastest mile	Date of fastest mile	5:30A MST	11:30A MST	5:30P MST	11:30P MST	Trace	.01-.09	.10-.49	.50-.99	1.00-1.99	2.00 and over	Total		
BOISE WB AIRPORT	WNW	20	9.8	40	NW	1	72	44	34	58	4	4	1	0	1	0	10	82	5.7
IDAHO FALLS 42 NW WB	-	-	-	-	-	-	-	-	-	-	5	5	3	0	0	0	13	-	-
IDAHO FALLS 46 W WB	-	-	8.5	30+Ø	NE	11	-	-	-	-	6	7	1	0	0	0	14	-	-
LEWISTON WB AIRPORT	-	-	-	-	-	-	73	50	33	-	7	2	0	0	0	0	9	-	6.2
POCATELLO WB AIRPORT	SW	25	12.4	61	S	7	74	44	38	60	7	5	1	0	0	0	13	67	6.7

Ø MAXIMUM HOURLY AVERAGE.

WEATHER SUMMARY (Continued)

Oreille, blew down many trees and caused a power outage that put the local radio station off the air for 3 hours.

On April 21, at Caldwell, strong winds blew down the wall of a new gymnasium under construction, loosing some 50 tons of concrete and masonry, much of which fell onto the roof of the adjoining high school. Total damage was estimated at $15,000 to $20,000.

On April 27, hail and lightning caused considerable damage at Fairfield. Beginning at 1:05 p.m. at least 4 inches of hail fell (all small pellets) damaging the roofs of several buildings and resulting in water damage to merchandise in one store. Several power line poles were damaged by lightning.

FLOODS APRIL 21 - 25

Flooding, mostly minor, occurred generally between April 21 and April 25 on tributaries of the Snake River in eastern Idaho, the Little Wood River in central Idaho, and on the Powder River in eastern Oregon. Significant rises were recorded on all other streams in the district, but flood stages were not exceeded.

Flood damage in eastern Idaho was reported from the vicinity of Idaho Falls along Willow and Sand Creeks. Several hundred acres of grainland were flooded and about a dozen houses in the city of Idaho Falls were surrounded by water and basements flooded. On the Little Wood River drainage, water poured over the spillway at Fish Creek Reservoir for the first time in three years on April 21, and over flow from other smaller reservoirs washed out a part of the road to Carey Reservoir which was also brimful and spilling over. On the Powder River, near Baker, stages exceeded the listed flood stage of 5 feet on April 22 (5.10), 23 (5.28) and 24 (5.04). Reports indicate, however, that flooding was confined to meadow lands and damage was negligible.

D. J. Stevlingson

See reference notes following Station Index.

STATION INDEX

Station	Index No.	County	Drainage‡	Latitude	Longitude	Elevation	Observation time Temp.	Observation time Precip.	Observer	Refer to tables
ABERDEEN EXP STATION	0010	BINGHAM	12	42 56	112 50	4400	5P	5P	EXPERIMENT STATION	2 3 5 6 7
AMERICAN FALLS 1 SW	0227	POWER	12	42 47	112 52	4316	5P	5P	U S BUR RECLAMATION	2 5 5
ANDERSON DAM	0282	ELMORE	2	43 21	115 28	3882	6P	6P	U S BUR RECLAMATION	2 3 5 7
ARCO	0375	BUTTE	6	43 38	115 18	5320	6P	6P	HAROLD L HANSEN	2 3 5 7
ARROWROCK DAM	0448	ELMORE	2	43 36	115 55	3239	8A	8A	U S BUR RECLAMATION	2 3 5 6 7
ASHTON 1 S	0470	FREMONT	12	44 05	111 27	5100	5P	5P	GUST STEINMANN	2 3 5 7
ATLANTA	0491	ELMORE	2	43 48	115 08	5390	5P	5P	MRS LOUISE ALEXANDER	2 5 5 7 C
ATLANTA SUMMIT	0499	ELMORE	2	43 45	115 14	7590		VAR	U S SOIL CON SER	5
AVERY RANGER STATION	0525	SHOSHONE	10	47 15	115 48	2492	5P	5P	U S FOREST SERVICE	2 3 5 7
BALD MOUNTAIN	0540	BLAINE	12	45 39	114 24	8700		M10	NELSON BENNETT	C
BAYVIEW MODEL BASIN	0667	KOOTENAI	9	47 59	116 33	2070	8A	8A	U S NAVY	2 3 5
BENTON DAM	0783	BONNER	9	48 21	116 50	2640		M10	U S FOREST SERVICE	C
BIG CREEK 1 S	0835	VALLEY	11	45 06	115 20	5686	6P	6P	HAPIER EDWARDS	2 3 5 7 C
BLACKFOOT	0915	BINGHAM	12	43 11	112 21	4503	6P	6P	EARL RODGERS	2 3 5 7
BLACKFOOT DAM	0920	CARIBOU	12	43 00	111 43	6200	7P	7P	FORT HALL IR PROJ	2 3 5 C
BLISS	1002	GOODING	12	42 56	114 57	3269	6P	6P	NORTH SIDE CANAL CO	2 3 5
BOGUS BASIN	1014	BOISE	12	43 46	116 06	6196		VAR	U S SOIL CON SER	S
BOISE LUCKY PEAK DAM	1018	ADA	2	43 32	116 04	2833	4P	4P	CORPS OF ENGINEERS	2 3 5 C
BOISE WB AIRPORT	1022	ADA	2	43 34	116 13	2842	M10	M10	U S WEATHER BUREAU	2 3 5 7 C
BONNERS FERRY 1 SW	1071	BOUNDARY	5	48 41	116 19	1812	5P	5P	CHARLES G HOWARD JR	2 3 5 7 C
BUHL	1217	TWIN FALLS	12	42 35	114 46	3500	5P	5P	WILLIAM A LOW	2 3 5
BUNGALOW RANGER STATION	1244	CLEARWATER	3	46 38	115 30	2250	3P	3P	U S FOREST SERVICE	2 3 5
BURKE 2 ENE	1272	SHOSHONE	4	47 32	115 48	4093	4P	4P	MONTANA POWER CO	2 3 5
BURLEY	1288	CASSIA	12	42 32	113 47	4180	8A	8A	FRANK O REDFIELD	2 3 5
BURLEY FACTORY	1298	CASSIA	12	42 33	113 48	4140		M10	AMALGAMATED SUGAR	C
BURLEY CAA AIRPORT	1303	CASSIA	12	42 32	113 46	4146	M10	M10	U S CIVIL AERO ADM	2 3 5 7
CALDWELL	1380	CANYON	2	43 39	116 41	2372	SS	SS	HAROLD M TUCKER	2 3 5 7
CAMBRIDGE	1408	WASHINGTON	12	44 34	116 41	2650	6P	6P	STUART DOPF	2 3 5
CASCADE 1 NW	1514	VALLEY	8	44 32	116 03	4860	6A	6A	U S BUR RECLAMATION	2 3 5 7 C
CAYUSE CREEK	1577	CLEARWATER	3	46 40	115 04	3714		M10	U S WEATHER BUREAU	C
CENTERVILLE ARBAUGH RCH	1636	BOISE	2	43 58	115 51	4300		6P	HABEL M ARBAUGH	3 7
CHALLIS	1663	CUSTER	11	44 30	114 14	5171	5P	5P	U S FOREST SERVICE	2 3 5
CHILLY BARTON FLAT	1671	CUSTER	6	44 02	113 48	6500	5P	5P	GEORGE A MILLER	2 3 5
CLARK FORK 1 ENE	1810	BONNER	9	48 09	116 10	2125	4P	4P	MRS MARY L RALPH	2 3 5 C
CLARKIA RANGER STATION	1831	SHOSHONE	10	47 00	116 15	2800		M10	U S FOREST SERVICE	C
CLIFFS	1898	OWYHEE	13	42 40	117 00	5197	5P	5P	ARTHUR J WHITBY	2 3 5
COBALT BLACKBIRD MINE	1938	LEMHI	11	45 07	114 21	6810	8A	8A	CALERA MINING CO	2 3 5 7
COEUR D'ALENE RS	1956	KOOTENAI	4	47 41	116 45	2152	4P	4P	U S FOREST SERVICE	2 3 5 7 C
CONDA	2071	CARIBOU	12	42 43	111 33	6200	8A	8A	ANACONDA COPPER CO	2 3 5
COTTONWOOD	2154	IDAHO	3	46 03	116 21	3411	6P	6P	LOUIS KLAPPRICH	2 3 5 7
COTTONWOOD 2 SW	2159	IDAHO	3	46 02	116 23	3600		M10	SABI FREI	C
COUNCIL	2187	ADAMS	12	44 44	116 26	2936	5P	5P	PETER E WEST	2 3 5 C
CROUCH 2 NNW	2279	BOISE	8	44 09	115 58	3100		6P	HARRY GRAHAM	3
DEADWOOD DAM	2385	VALLEY	8	44 19	115 38	5375	4P	4P	CLIFFORD S COOE	2 3 5 7 C
DEADWOOD SUMMIT	2395	VALLEY	11	44 32	115 34	7000		VAR	U S SOIL CON SER	S
DECEPTION CREEK	2422	KOOTENAI	4	47 44	116 29	3060		M10	U S FOREST SERVICE	C
DEER FLAT DAM	2444	CANYON	12	43 35	116 44	2510	7P	7P	U S BUR RECLAMATION	2 3 5
DEER POINT	2451	BOISE	12	43 45	116 06	7150	5P	5P	BOISE VLY BCSTG CO	2 3 5 C
DIXIE	2575	IDAHO	11	45 33	115 28	5610	5P	5P	MRS ZILPHA L WENZEL	2 3 5
DRIGGS	2676	TETON	12	43 44	111 07	6097	9A	9A	EDITH STEVENS	2 3 5
DUBOIS EXP STATION	2707	CLARK	6	44 15	112 12	5462	5P	5P	U S FOREST SERVICE	2 3 5 C
DUBOIS CAA AIRPORT	2717	CLARK	6	44 10	112 13	5122	M10	M10	U S CIVIL AERO ADM	2 3 5 7
ELK CITY	2875	IDAHO	3	45 49	115 26	3975	4P	4P	MRS LORA B VILAS	2 3 5 7
ELK RIVER 1 S	2892	CLEARWATER	3	46 47	116 10	2910	4P	4P	POTLATCH TMBR PRO ADM	2 3 5
EMMETT 2 E	2942	GEM	2	43 50	116 32	2500	6P	6P	WAYNE F HARPER	2 3 5
FAIRFIELD RANGER STA	3108	CAMAS	12	43 21	114 48	5065	5P	5P	U S FOREST SERVICE	2 3 5 7
FAIRYLAWN	3113	OWYHEE	13	42 33	116 58	4900	7P	7P	TEX PAYNE	2 3 5
FENN RANGER STATION	3143	IDAHO	3	46 06	115 33	1600	5P	5P	U S FOREST SERVICE	2 3 5 C
FORT HALL INDIAN AGENCY	3297	BINGHAM	12	43 02	112 26	4460	5P	5P	FORT HALL IR PROJ	2 3 5
GARDEN VALLEY RS	3448	BOISE	8	44 04	115 55	3147	5P	5P	U S FOREST SERVICE	2 3 5 7
GILMORE SUMMIT RANCH	3576	CUSTER	11	44 19	115 31	6600		VAR	U S WEATHER BUREAU	S
GLENNS FERRY	3631	ELMORE	12	42 57	115 18	2569	7P	7P	E D STONE	2 3 5 7
GOODING	3677	GOODING	12	42 57	114 43	3569		M10	DAVID MITCHELL	C
GOODING CAA AIRPORT	3682	GOODING	12	42 55	114 46	3696	M10	M10	U S CIVIL AERO ADM	2 3 5 7
GRACE	3732	CARIBOU	12	42 35	111 44	5400	9P	8A	UTAH P & L COMPANY	2 3 5 C
GRAND VIEW	3760	OWYHEE	12	42 59	116 06	2600	5P	5P	W BILADEAU	2 5 5
GRANGEVILLE	3771	IDAHO	3	45 55	116 08	3355	M10	M10	U S WB OBSERVER	2 3 5
GRASMERE	3809	OWYHEE	12	42 25	115 53	5126	5P	5P	BLANCHE PORTLOCK	2 3 5
GRAY	3825	BONNEVILLE	12	43 05	111 22	6450	6P	6P	CLOSED 11/9/55	
GROUSE	3882	CUSTER	6	43 42	113 37	6100	6P	6P	MRS BRYAN TAYLOR	2 3 5
HAILEY AIRPORT	3942	BLAINE	12	43 31	114 18	5322	5P	5P	LAURENCE JOHNSON	2 3 5 7
HAMER 4 NW	3964	JEFFERSON	6	43 59	112 15	4796	5P	5P	U S F & W SERVICE	2 3 5 7
HAZELTON	4140	JEROME	12	42 56	114 08	4060	5P	5P	NORTH SIDE CANAL CO	2 3 5
HILL CITY	4268	CAMAS	12	43 18	115 03	5000	5P	5P	CARROLL DAMMEN	2 3 5
HOLLISTER	4295	TWIN FALLS	12	42 21	114 35	4550	5P	5P	SALMON R CANAL CO	2 3 5
HOWE	4384	BUTTE	6	43 47	113 00	4820		7A	CHARLES D COWGILL	3
IDAHO CITY	4442	BOISE	2	43 50	115 50	3940	5P	5P	R JOHN MELLOR	2 3 5 7
IDAHO CITY 11 SW	4450	BOISE	2	43 43	116 00	5000		5P	MRS BERTHA GARDNER	3 7
IDAHO FALLS 6 NE	4455	BONNEVILLE	12	43 34	111 55	4840	5P	5P	CARROLL SECRIST	2 3 5 C
*IDAHO FALLS CAA AIRPORT	4457	BONNEVILLE	12	43 31	112 04	4730	M10	M10	U S CIVIL AERO ADM	2 3 5 7
IDAHO FALLS 42 NW WB	4459	BUTTE	6	43 50	112 41	4790	M10	M10	U S WEATHER BUREAU	2 3 5 C
IDAHO FALLS 46 W WB	4460	BUTTE	6	43 32	112 57	4933	M10	M10	U S WEATHER BUREAU	2 5 5 7 C
IDA VADA	4475	OWYHEE	2	42 01	115 19	6000		VAR	CHRIS CALLEN	S
IRWIN 2 SE	4588	BONNEVILLE	12	43 24	111 18	5300	4P	4P	ANNA FLEMING	2 3 5 7
ISLAND PARK DAM	4598	FREMONT	12	44 25	111 24	6300	5P	5P	U S BUR RECLAMATION	2 3 5 7
JACKSON PEAK	4612	BOISE	8	44 03	115 27	7050		VAR	U S SOIL CON SER	S
JEROME	4670	JEROME	12	42 44	114 31	3785	5P	5P	FRED BEER	2 3 5
KAMIAH 1 NE	4793	LEWIS	3	46 14	116 01	1190		8A	MRS MARY E LUNDERS	3
KELLOGG	4831	SHOSHONE	4	47 32	116 08	2305	9A	9A	IRVING H LASKEY	2 3 5
KETCHUM 17 WSW	4840	BLAINE	12	43 37	114 41	8421		M10	U S FOREST SERVICE	C
KOOSKIA	5011	IDAHO	3	46 09	115 59	1261	4P	4P	E T GILROY	2 3 5
KUNA 2 NNE	5038	ADA	2	43 31	116 24	2685	6P	6P	HARRY U GIBSON	2 3 5
LEADORE	5169	LEMHI	11	44 41	115 22	6100		M10	RODNEY H TOBIAS	C
LEWISTON WATER PLANT	5236	NEZ PERCE	3	46 25	117 01	745	5P	5P	CLOSED 1/1/56	
LEWISTON WB AIRPORT	5241	NEZ PERCE	3	46 23	117 01	1413	M10	M10	U S WEATHER BUREAU	2 3 5 7 C
LIFTON PUMPING STATION	5275	BEAR LAKE	1	42 07	111 18	5926	6P	6P	UTAH P & L COMPANY	2 3 5 6
LOLO PASS	5556	IDAHO	3	46 38	114 33	5700		VAR	U S FOREST SERVICE	S
LOWMAN	5414	BOISE	8	44 05	115 38	3794	6P	6P	JAMES D CHAPMAN	2 3 5 7 S
MACKAY RANGER STATION	5462	CUSTER	6	43 55	113 57	5897	5P	5P	U S FOREST SERVICE	2 5 5 7 C
MALAD	5544	ONEIDA	1	42 11	112 16	4420	7P	7P	J L CROWTHER	2 3 5 C
MALAD CAA AIRPORT	5559	ONEIDA	1	42 10	112 19	4476	M10	M10	U S CIVIL AERO ADM	2 3 5 7
MALTA RANGER STATION	5567	CASSIA	12	42 19	113 22	4540		M10	U S FOREST SERVICE	C
MAY RANGER STATION	5685	LEMHI	11	44 36	115 55	5066	6P	6P	U S FOREST SERVICE	2 3 5 7
MC CALL	5708	VALLEY	8	44 54	116 07	5025	4P	4P	U S FOREST SERVICE	2 3 5 7
MC CAMMON	5716	BANNOCK	12	42 39	112 12	4774	6P	6P	R F LINDENSCHMITT	2 3 5
MERIDIAN 1 W	5841	ADA	2	43 37	116 25	2620	5P	5P	JAMES W DOSS	2 3 5
MESA	5859	ADAMS	12	44 37	116 26	3244	6P	6P	DON DAVIS	2 3 5 7
MINIDOKA DAM	5980	MINIDOKA	12	42 40	113 29	4280	5P	5P	U S BUR RECLAMATION	2 3 5 6
MONTPELIER RANGER STA	6053	BEAR LAKE	1	42 19	111 18	5943	8A	8A	U S FOREST SERVICE	2 3 5
MOORE CREEK SUMMIT	6077	BOISE	2	43 56	115 40	5990		VAR	U S SOIL CON SER	C 5
MOOSE CREEK RANGER STA	6087	IDAHO	3	46 08	114 55	2400		M10	U S FOREST SERVICE	C
MOSCOW U OF I	6152	LATAH	7	46 44	117 00	2628	5P	5P	UNIVERISTY OF IDAHO	2 3 5 6
MOUNTAIN HOME 1 NE	6174	ELMORE	12	43 08	115 42	3180	5P	5P	R B GOWEN	2 3 5 C
# MULLAN PASS CAA	6237	SHOSHONE	4	47 27	115 40	6022	M10	M10	U S CIVIL AERO ADM	2 3 5 7
NAMPA 2 NW	6300	CANYON	2	43 37	116 35	2470	BA	BA	AMALGAMATED SUGAR	2 3 5
NEW MEADOWS RANGER STA	6388	ADAMS	11	44 58	116 17	3860	BA	BA	U S FOREST SERVICE	2 3 5
NEZPERCE 2 E	6424	LEWIS	3	46 15	116 12	3250	7P	7P	JOHN KOEPL	2 3 5 7
NEZ PERCE PASS	6430	LEMHI	11	45 43	114 30	6575		VAR	U S FOREST SERVICE	S
OAKLEY	6542	CASSIA	12	42 15	113 53	4600	6P	6P	HERBERT J HAROY	2 3 5 7
OBSIDIAN 4 NNE	6553	CUSTER	11	44 03	114 48	6910	5P	5P	MARJORIE L SHAW	2 3 5 7
OLA 5 S	6590	GEM	8	44 07	116 17	2962	5P	5P	MRS DOROTHY HALLY	2 3 5 C
OROFINO	6681	CLEARWATER	3	46 29	116 15	1027	5P	5P	U S FOREST SERVICE	2 3 5
PALISADES DAM	6764	BONNEVILLE	12	43 22	111 14	5392	4P	4P	U S BUR RECLAMATION	2 3 5 6
PARMA EXPERIMENT STA	6844	CANYON	2	43 47	116 57	2224	5P	5P	STATE EXP STATION	2 3 5
PAUL 1 E	6877	MINIDOKA	12	42 37	113 45	4200	BA	BA	AMALGAMATED SUGAR	2 3 5
PAYETTE	6891	PAYETTE	8	44 05	116 56	2110	6P	6P	JULIAN M FIELD	2 3 5 7
PIERCE RANGER STATION	7049	CLEARWATER	3	46 30	115 48	3175	BA	BA	U S FOREST SERVICE	2 3 5 7 C
PINE 1 N	7077	ELMORE	2	43 30	115 18	4220		VAR	U S GEO SURVEY	S
PLUMMER 3 WSW	7188	BENEWAH	4	47 19	116 57	2970		M10	U S OFF INO AFFAIRS	C
POCATELLO WB AIRPORT	7211	POWER	12	42 55	112 36	4444	M10	M10	U S WEATHER BUREAU	2 3 5 7 C
PORTHILL	7264	BOUNDARY	5	49 00	116 30	1800	5P	5P	R E DENHAM	2 3 5 7
POTLATCH	7301	LATAH	7	46 55	116 53	2556	6P	6P	HENRY J FITCH	2 3 5 7
PRAIRIE	7327	ELMORE	2	43 30	115 35	4670		M10	ORA L ENGELMAN	C
PRESTON SUGAR FACT 2 SE	7353	FRANKLIN	1	42 05	111 52	4718	6P	6P	C H CRABTREE	2 3 5
PRIEST RIVER EXP STA	7386	BONNER	9	48 21	116 50	2380	5P	5P	U S FOREST SERVICE	2 3 5 7
PUNGO CREEK	7433	VALLEY	11	44 45	115 04	4800		VAR	M EDWARD BUDELL	S
PUTNAM MOUNTAIN	7465	BINGHAM	12	43 02	112 03	6300		VAR	FORT HALL IR PROJ	S
RICHFIELD	7673	LINCOLN	12	43 04	114 09	4306	5P	5P	LESLIE F BUSHBY	3 5
RIGGINS RANGER STATION	7706	IDAHO	11	45 25	116 19	1840	4P	4P	U S FOREST SERVICE	2 3 5 7
RUPERT	7968	MINIDOKA	12	42 37	113 41	4204	BA	BA	MINIDOKA IR PROJ	2 3 5
SAINT ANTHONY	8022	FREMONT	12	43 58	111 40	4968	7P	7P	E M JERGENSEN	2 3 5
SAINT MARIES	8062	BENEWAH	10	47 19	116 34	2140	5P	5P	U S FOREST SERVICE	2 3 5
SALMON	8076	LEMHI	11	45 11	113 53	3949	M10	M10	U S WB OBSERVER	2 3 5
SANDPOINT EXP STATION	8137	BONNER	9	48 17	116 34	2100	5P	5P	STATE EXP STATION	2 3 5 7 C
SHAKE CREEK RANGER STA	8303	ELMORE	2	43 37	115 10	4730		VAR	U S FOREST SERVICE	S
SHOSHONE	8380	LINCOLN	12	42 57	114 24	3950	5P	5P	LEON B VANSANT	2 3 5
SOLDIER CREEK RS	8548	CAMAS	12	43 30	114 50	5755		VAR	U S FOREST SERVICE	S
SPENCER RANGER STATION	8604	CLARK	6	44 21	112 11	5883	5P	5P	U S FOREST SERVICE	2 3 5 7
SPRINGFIELD 1 SE	8626	BINGHAM	12	43 04	112 41	4405	6P	6P	CLOSED 4/6/56	
STIBNITE	8738	VALLEY	11	44 54	115 20	6550	BA	BA	BRADLEY MINING CO	2 3 5 7
STREVELL	8786	CASSIA	12	42 01	113 13	5280	6P	6P	IDAHO STATE POLICE	2 3 5
SUGAR	8818	MADISON	12	43 53	111 45	4886	5P	5P	J KENNETH THATCHER	2 3 5
SUN VALLEY	8906	BLAINE	12	43 41	114 21	5821	5P	5P	EDWARD F SEAGLE	2 3 5 7 C
SWAN FALLS POWER HOUSE	8928	ADA	12	43 15	116 23	2323	5P	5P	IDAHO POWER COMPANY	2 3 5 7
TETONIA EXP STATION	9065	TETON	12	43 51	111 16	5904	6P	6P	EXPERIMENT STATION	2 3 5 C
THREE CREEK	9119	OWYHEE	12	42 03	115 10	5400	6P	6P	MRS L E TANNER	2 3 5 7
TRINITY LAKE GUARD STA	9202	ELMORE	2	43 38	115 26	7400		VAR	U S SOIL CON SER	S
TROUTDALE GUARD STATION	9233	ELMORE	2	43 43	115 38	3475		VAR	U S SOIL CON SER	S
TWIN FALLS 2 NNE	9294	TWIN FALLS	12	42 35	114 28	3770	5P	5P	U S BUR ENTOMOLOGY	2 3 5 7
TWIN FALLS 3 SE SUG FACT	9299	TWIN FALLS	12	42 32	114 25	3770	BA	BA	AMALGAMATED SUGAR	2 3 5
VIENNA	9422	BLAINE	11	43 49	114 51	8800		VAR	U S SOIL CON SER	S
WALLACE	9493	SHOSHONE	4	47 28	115 56	2770	6P	6P	W FEATHERSTONE JR	2 3 5 7
WALLACE WOODLAND PARK	9498	SHOSHONE	4	47 30	115 53	2950	7A	7A	VERNA E COLLINS	2 3 5 C
WEISER 1 S	9638	WASHINGTON	12	44 14	116 57	2120	5P	5P	MERVIN V LING	2 3 5
WINCHESTER 1 SE	9840	LEWIS	3	46 14	116 36	3950	4P	4P	HALLACK-HOWARD LBR CO	2 5 5
NEW STATIONS										
GRAY 6 NNW	3828	BONNEVILLE	12	43 08	111 26	6375	5P	5P	MRS VERLA E COLLINS	2 3 5 7
IDAHO FALLS 16 SE	4456	BONNEVILLE	12	43 21	111 47	5712		5P	GEORGE W MEYERS	3
RIRIE 12 ESE	7727	BONNEVILLE	12	43 32	111 32	5676		5P	MRS VELMA L SMOUT	3
LEWISTON	5230	NEZ PERCE	12	46 25	117 02	733	5P	5P	GEORGE W WILKIN	2 3 5 7
POCATELLO 2	7208	BANNOCK	12	42 52	112 28	4440	6P	6P	HARLAN H SMITH	2 3 5

‡ 1 BEAR, 2 BOISE, 3 CLEARWATER, 4 COEUR D'ALENE, 5 KOOTENAI, 6 LOST, 7 PALOUSE, 8 PAYETTE, 9 PEND OREILLE, 10 ST. JOE, 11 SALMON, 12 SNAKE, 13 OWYHEE.

REFERENCE NOTES

The four-digit identification numbers in the index number column of the Station Index are assigned on a state basis. There will be no duplication of numbers within a state.

Figures and letters following the station name, such as 12 SSW, indicate distance in miles and direction from the post office.

Observation times given in the Station Index are in local standard time.

Delayed data and corrections will be carried only in the June and December issues of this bulletin.

Monthly and seasonal snowfall and heating degree days for the preceding 12 months will be carried in the June issue of this bulletin.

Stations appearing in the Index, but for which data are not listed in the tables, are either missing or received too late to be included in this issue.

Unless otherwise indicated, dimensional units used in this bulletin are: Temperatures in °F., precipitation and evaporation in inches, and wind movement in miles. Degree days are based on a daily average of 65° F.

Long-term means from which departures are computed are based on 10 years or more of record ending generally with data for 1945.

Long-term means for full-time stations (those shown in the Station Index as 'U.S. Weather Bureau') are based on the period 1921 - 1950, adjusted to represent observations taken at the present location.

Evaporation is measured in the standard Weather Bureau type pan of 4-foot diameter unless otherwise shown by footnote following Table 6.

Amounts in Table 3 are from non-recording gage, unless otherwise indicated.

Data in Tables 3, 5, 6 and snowfall in Table 7, when published, are for the 24 hours ending at time of observation. See the Station Index for observation time.

Snow on ground in Table 7, is at observation time for all except Weather Bureau and CAA Stations. For these stations snow on ground values are at 4:30 a.m., PST and 5:30 a.m., MST. WTR EQUIV in Table 7 means the water equivalent of snow on the ground. It is measured at selected stations when the depth of snow on the ground is two inches or more.

Water equivalent samples, as published in Table 7, are necessarily taken from different points for successive observations; consequently occasional drifting and other causes of local variability in the snowpack result in apparent inconsistencies in the record.

- No record in Tables 3, 6, 7 and the Station Index. No record in Tables 2 and 5 is indicated by no entry.

+ And also on a later date or dates.

* Amounts included in following measurement, time distribution unknown.

\# Thermometers are generally exposed in a shelter located a few feet above sod-covered ground; however, the reference indicates that the thermometers are exposed in a shelter located on the roof of a building.

// Gage is equipped with a windshield.

AM Data based on an observational day ending before noon.

AR This entry in time of observation column in Station Index means after rain.

B Adjusted to a full month.

C In the "Refer to Tables" column in the Station Index the letter "C" indicates recorder stations. These stations are processed for special purposes and are published later in Hourly Precipitation Data.

D Water equivalent of snowfall wholly or partly estimated, using a ratio of 1 inch water equivalent to every 10 inches of new snowfall.

M One or more days of record missing; see Table 5 for detailed daily record. Degree Day data, if carried for this station, have been adjusted to represent the value for the full month.

R Amounts from recording gage. (These amounts are essentially accurate but may vary slightly from the amounts to be published later in Hourly Precipitation Data.)

S Storage precipitation station. Precipitation measurements, made at irregular intervals, will be published in the July or August or delayed data December issue of this publication.

SS This entry in time of observation column in Station Index means sunset.

T Trace, an amount too small to measure.

V Includes total for previous month.

VAR This entry in time of observation column in Station Index means variable.

Additional information regarding the climate of Idaho may be obtained by writing to any Weather Bureau Office or to the State Climatologist at Weather Bureau Airport Station, Box 1718, Boise, Idaho.

Subscription Price: 20 cents per copy, monthly and annual; $2.50 per year. (Yearly subscription includes the Annual Summary.) Checks and money orders should be made payable to the Superintendent of Documents. Remittances and correspondence regarding subscriptions should be sent to the Superintendent of Documents, Government Printing Office, Washington 25, D.C.

NWRC, Asheville, N.C. --- 5/31/56 --- 825

AGRICULTURAL REFERENCE DEPARTMENT
CLEMSON COLLEGE LIBRARY

U. S. DEPARTMENT OF COMMERCE
SINCLAIR WEEKS, Secretary
WEATHER BUREAU
F. W. REICHELDERFER, Chief

CLIMATOLOGICAL DATA

IDAHO

MAY 1956
Volume LIX No. 5

ASHEVILLE: 1956

Reversing the April precipitation picture, most stations recorded above average rainfall during May. There were only a few relatively small areas in which stations recorded moisture deficiencies. Dryland farming areas benefited from the late May showers which afforded sufficient moisture for grains and seeding. The warm weather of the second half of the month more than offset the somewhat cool first half, all but two stations exhibiting monthly average temperatures higher than their long-term means. The month was quite favorable in the south agriculturally. In the north many areas were still too wet for extensive farm work. Hail and lightning damage occurred in a few localities during the month's storms. Runoff from melting snow was high over practically all the State, and flood damage occurred along several rivers and tributary streams. The peak flood stage on the Kootenai at Bonners Ferry was a foot and a half higher than ever previously recorded. About 20,000 acres in the vicinity were inundated. Two lives were lost when an irrigation dam on Dry Creek failed.

The first half of the month was generally unseasonably cool, with only a few warmer than average days over the southern part during the first week. The period from the 11th through the 13th was quite chilly over the entire State, Weather Bureau stations reporting average daily temperatures up to 16° below normal. Rain was almost constant in the north from the 2d through the 12th, quite prevalent in the southwest during the same period, and of quite frequent though much more widely scattered incidence in the southeast, persisting there through the 13th. From the 4th on during this period, thunderstorms were quite frequent and a number of stations reported hail. Some power outages due to lightning occurred, but no important damage due to hail was reported during the first half of the month. The second half of the month was quite warm for the season, cooling off a little for a few days only during the last week when shower activity was quite pronounced. Thunderstorm activity was resumed the 18th and continued the rest of the month. Thunderstorms were especially frequent the 23d - 26th. Precipitation was generally in the form of scattered showers during much of this period, but from the 23d through the 29th, rainfall was either of statewide occurrence or experienced at the majority of stations over large areas of the State each day. Lightning damage was again noted, and some of the hailstorms during the latter part of the month were of damaging proportions. Though reports of strong winds seemed somewhat less frequent than usual, there were several interruptions to communication lines due to wind damage, and trees were blown down by winds associated with the storms in a few localities.

On the 24th, heavy hail about 20 miles north of Oxford did considerable damage, and in Oneida County extensive damage occurred. At Malad, hailstones up to 1-1/2 inches in diameter were reported. The Atlanta station reported a cloudburst on the 24th, 1.18 inches of rain, most of it occurring in a two-hour period. Bridges and roads were washed out, and the power plant was threatened by flooding. Deer Flat Dam reported considerable wind, rain, and hail damage to crops the evening of the 26th. Grangeville reported minor flash floods at points over the Camas Prairie resulting from scattered showers and cloudbursts the 26th. Preston Sugar Factory noted that hay and grain in the Cleveland area about ten miles to the north sustained considerable damage from heavy hail and rain the 28th.

Except for Pierce Ranger Station and Riggins Ranger Station which recorded average May temperatures about a degree below their long-term means, stations reported monthly mean temperatures above the usual May values. Nearly half of the stations reporting were 2° or more warmer than their May long-term means. The warmest station was Swan Falls Power House with a monthly mean of 64.5°. Obsidian 4 NNE was coolest with a mean of 43.5°. Minimum temperatures were reported either on or near the 1st, or during the cool period of the 12th through 14th. There were scattered reports of frost on these dates, but damage was limited to garden truck and flowers in a few localities. The coldest temperature of the month was the 16° reading at Obsidian 4 NNE the 14th. Maximum temperatures were reported the 17th - 19th, the 22d and 23d, or the 31st predominantly. The month's highest was 97° at Grand View the 31st.

In the Northern Division, stations from Priest River Experiment Station to Clark Fork 1 ENE, stations in the Wallace - Burke area, and Fenn Ranger Station recorded below average rainfall, most of them near 60 percent of average. All other stations in the division received well-above-average amounts, Lewiston Weather Bureau and Potlatch 1 ENE recording more than double the usual May rainfall. At the Lewiston Weather Bureau, this was the second wettest May of record. In the Southwestern Division, all stations having long-term means registered positive anomalies. Stations in the Boise area and the Obsidian - Sun Valley section ran from 200 to 250 percent of average. Other scattered points also had double the usual May amounts. In the Southeastern Division was found the most extensive area with below average-rainfall -- the entire area from a Howe - Driggs line north to the border had deficient rainfall, with stations in the Spencer - Ashton area recording only about 50 percent of their long-term mean values. Smaller deficiencies were recorded by most stations in the Blackfoot - Blackfoot Dam - Aberdeen area. All other areas in the division had more than usual rainfall. The largest monthly total in the State was 4.98 inches at Cottonwood. This station's 1.62-inch daily amount for the 23d was also the State's largest. Ririe 12 ESE recorded the month's smallest precipitation total, 0.48 inch. Only a small number of stations recorded measurable snowfall during the month. The largest total was 5.3 inches at Mullan Pass CAA.

Adverse effects of the month's weather, in addition to specific cases mentioned and the floods reported in the next section, were the retardation of field work in the north due to wet weather, and local soil erosion resulting from the flash floods due to cloudbursts in several localities, particularly the last week. In most areas, however, the weather was very favorable for crop growth. Maturity of green peas was hastened by the warm weather of the second half of May, and by month's end early peas were nearly ready for harvesting. In the southwest, first cutting of alfalfa began in some places. Sugar beet thinning progressed rapidly in all producing areas. Grains in general were doing well. Though fruit production was expected to be down considerably due to the effects of the fall and winter freezes, it now appeared that most bearing trees would recover, though some limbs were killed as were some young trees. The condition of pastures and ranges was very good, and the reported condition of livestock improved during the month to the level of the 1945-1954 average, according to the Agricultural Marketing Service. The soil moisture condition and storage water prospects were very good over the major part of the State.

FLOODS

Reports of the Spokane River District office and the observer at Bonners Ferry 1 SW (the observer, Mr. Howard, acted as assistant flood control coordinator during the emergency period), provide the following highlights on the floods associated with the high water in the Kootenai River: The river began a very rapid rise late in the third week of May, reaching flood stage of 31 feet the 19th. All-out flood control operations started the 20th, when the river rose above flood stage. On the morning of the 21st, a level of 35.4 feet was reached, but crumbling levees released some of the pressure and the river dropped back about 2 feet, only to rise slowly again to 36.6 feet the evening of the 23d, when more dikes gave way. The temporary relief dropped the river about 2 feet again, but by mid-afternoon of the 24th it was up to 36.9 feet, and continued slowly to rise to the all-time high stage of 37.1 feet shortly before 6:00 p.m. Collapsing levees flooded additional reclamation districts followed by two more on the 29th. Residents in affected areas were evacuated, and in all nearly 20,000 acres were flooded, mostly crop land. The Kootenai was above flood stage at Bonners Ferry for 21 days. Monetary losses were yet to be estimated, but damage was heavy and losses high.

The U. S. Geological Survey reported that additional flood damage occurred at St. Maries, along the main stem of the Salmon River, and along the Snake River between Heise and Roberts. Runoff of the Snake River at Heise was the third highest of record. Operation of irrigation reservoirs prevented damage on a larger scale than occurred, although an irrigation dam failed on Dry Creek, tributary to Little Lost River, causing the loss of two lives and some property damage downstream.

H. C. Steffan

CLIMATOLOGICAL DATA

TABLE 2

IDAHO
MAY 1956

Station	Temperature: Average Maximum	Average Minimum	Average	Departure From Long Term Means	Highest	Date	Lowest	Date	Degree Days	No. of Days: Max 90° or Above	Max 32° or Below	Min 32° or Below	Min 0° or Below	Precipitation: Total	Departure From Long Term Means	Greatest Day	Date	Snow, Sleet: Total	Max Depth on Ground	Date	No. of Days: 1.0 or More	5.0 or More	1.00 or More
NORTHERN DIVISION																							
AVERY RS	72.7M	40.8M	56.8M	2.7	95	31	31	14	272		0	4	0	2.96	.77	.67	8	.0	0		8	2	0
BAYVIEW MODEL BASIN AM	65.1	38.4	51.8		80	22+	28	13	404	0	0	5	0	1.32		.50	27	.0	0		4	1	0
BIG CREEK 1 S	63.2	31.0	47.1	2.9	82	31	20	1+	547	0	0	20	0	3.08	1.08	.67	27		0		8	2	0
BONNERS FERRY 1 SW	71.6M	42.2M	56.9M	3.4	88	31	29	13	250	0	0	4	0	1.91	.34	.77	1	4.4			5	1	0
BUNGALDW RS	M	M	M		91	31				3	0		0										
BURKE 2 ENE	60.4	34.8	47.6	2.7	82	31	26	13	531	0	0	9	0	2.62	- .39	.63	26	T	34	1	8	1	0
CLARK FORK 1 ENE	70.1	38.8	54.5	0.9	86	18	28	3+	321	0	0	6	0	1.47	- .91	.48	27	.0	0		5	0	0
COBALT BLACKBIRD MINE AM	55.7	31.4	43.6		74	23	18	12	659	0	0	17	0	2.07		.41	25				7	0	0
COEUR D ALENE RS	73.0	42.7	57.9	2.9	91	30	30	4	248	2	0	3	0	2.83	1.04	.74	24	.0	0			2	0
COTTONWOOD	63.9	42.5	53.2	2.4	83	22+	29	12	365	0	0	3	0	4.98	2.36	1.62	23	T	0		9	3	2
DIXIE	60.9	30.7	45.8		80	31	19	12	584	0	0	18	0	2.95		.65	10		4	1	10	2	0
ELK CITY	M	M	M		88	31				0	0		0	2.42		.55	24				8	1	0
ELK RIVER 1 S	67.5M	39.4M	53.5M		88	31	26	13	351	0	0	4	0	3.11		1.02	8	.0	0		6	2	1
FENN RS	73.3	44.0	58.7	1.5	92	31	32	1	214	3	0	1	0	2.69	- .30	.67	24	.0	0				0
GRANGEVILLE	65.2	41.3	53.3	1.4	84	31	20	12	364	0	0	4	0	3.94	.79	.98	24		0		9	2	0
KELLOGG AM	70.1	44.1	57.1	3.5	90	19	31	13	268	1	0	1	0	2.87	.38	.58	24	.0	0		6	3	0
KOOSKIA	74.5	45.4	60.0	2.4	94	31	33	1+	197	6	0	0	0	3.22	.45	.83	24	.0	0		9	2	0
LEWISTON	75.2	49.4	62.3		92	18	37	13	139	4	0	0	0	2.70		.83	8	.0	0		7	2	0
LEWISTON WB AP //R	72.2	47.9	60.1	1.2	89	17+	33	13	205	0	0	0	0	3.37	1.95	.92	8	.0	0		7	3	0
MOSCOW U OF I	69.0	44.5	56.8	3.8	86	18	31	12	274	0	0	2	0	3.04	1.17	.76	8	.0	0		10	2	0
MULLAN PASS CAA	53.6	37.5	45.6	2.2	79	31	22	12	595	0	3	10	0	1.38	- .90	.30	4	5.3	83	1+	5	0	0
NEZPERCE 2 E	65.4	43.3	54.4		86	31	32	12+	338	0	0	2	0	2.64		.74	24	.0	0		8	2	0
ORofIND	76.8	44.5	60.7	2.3	96	18+	31	12	181	7	0	2	0	2.79	.55	.72	8	.0	0		7	2	0
PIERCE RS AM	66.8	36.9	51.9	- 1.2	86	19+	25	1	400	0	0	8	0	3.73	.73			.0	0				
PORTHILL	72.9	41.0	57.0	3.4	87	31	29	3+	253	0	0	5	0	1.68	.03	.60	1	2.0	0		6	1	0
POTLATCH	69.8	40.0	54.9	2.8	88	19	27	12+	326	0	0	6	0	4.04	2.34	1.10	8	.0	0		9	3	1
PRIEST RIVER EXP STA	70.0	39.2	54.6	3.2	86	31	26	3	319	0	0	5	0	1.27	- .83	.49	24	.0	0		4	0	0
RIGGINS RS	74.8	45.8	60.3	- 1.0	92	23	32	14	197	4	0	1	0	2.39	.44	.71	26	T	0		5	2	0
SAINT MARIES	71.1	40.4	55.8	1.2	89	31	29	12	291	0	0	1	0	2.95	1.01	.70	24	.0	0		11	1	0
SALMON	72.4	40.4	56.4	1.8	92	31	27	1	267	1	0	5	0	1.50	.22	.32	24		0		6	0	0
SANDPOINT EXP STA	68.1	41.7	54.9	1.8	85	31	30	13	308	0	0	2	0	1.32	- .76	.55	10	T	0		5	1	0
WALLACE	68.6	41.0	54.8	1.9	91	31	29	13	322	1	0	3	0	2.27	- .37	.51	9	T	0		8	1	0
WALLACE WOODLAND PARK AM	67.1M	41.2M	54.2M	2.6	84	20	28	13	333	0	0		0	2.17	- .22	.42	9	.0	0		7	0	0
WINCHESTER 1 SE	62.7	38.8	50.8	0.7	80	18+	27	13	434	0	0	6	0	3.95	.64	.95	24+	T	0		11	3	0
DIVISION			54.5											2.66				.5					
SOUTHWESTERN DIVISION																							
ARROWROCK DAM AM	69.8	44.8	57.3	0.2	89	23	31	12	261	0	0	1	0	2.56	1.31	.40	27	.0	0		10	0	0
ATLANTA 2	66.7M	36.3M	51.5M		81	22			408	0	0		0										
BLISS	74.5M	44.2M	59.4M	1.9	88	17+	31	1+	218	0	0	3	0	1.03	.12	.35	27	.0	0		4	0	0
BOISE WB AP //R	72.0	46.9	59.5	1.4	90	31	31	12+	225	1	0	2	0	2.18	1.09	.46	24	T	0		6	0	0
BUHL	71.6M	47.3M	59.5M	3.3	89	31	34	12+	211	0	0	0	0	1.42	.34	.56	28	.8	0		4	1	0
CALDWELL	76.1	46.6	61.4	3.5	90	22+	32	12	167	2	0	1	0	1.10	.12	.47	27	.0	0		4	0	0
CAMBRIDGE	73.7	40.6	57.2	0.5	92	19	27	12	256	1	0	7	0	2.46	1.16	.65	27	.0	0		7	1	0
CASCADE 1 NW AM	61.1	36.8	49.0		81	23	26	13	490	0	0	8	0	3.45		1.09	27	T	T	10	7	1	1
CHALLIS	68.5	40.1	54.3	2.1	85	31	25	1+	326	0	0	5	0	1.13	.11	.30	27	.0	0		4	0	0
CLIFFS	64.2M	38.7M	51.5M		81	22	24	14	416	0	0	8	0	3.19				.0					0
COUNCIL	73.8	44.8	59.3	3.5	90	22	28	12	213	1	0	3	0	2.09	.33	.57	4+	.0	0		4	3	0
DEADWOOD DAM	63.4	32.1	47.8	2.3	82	22+	20	13	527	0	0	13	0	2.83	.85	.64	27	T	0		8	2	0
DEER FLAT DAM	72.6	49.5	61.1	2.7	87	31	34	12	179	0	0	0	0	1.72	.95	.63	4	.0	0		5	1	0
DEER POINT	53.9	39.6	46.8		71	22	20	12	554	0	1	10	0	2.56		.68	24	5.0	7	1	5	2	0
EMMETT 2 E	77.0	46.5	61.8	2.7	90	22+	32	1+	151	2	0	3	0	2.66	1.64	.99	4	.0	0		5	2	0
FAIRFIELD RS	67.4	38.7	53.1		83	31	26	13	362	0	0	7	0	2.35		.59	24	T	0		8	1	0
FAIRYLAWN	65.2	40.5	52.9		83	22	26	12	374	0	0	7	0	4.06		1.41	24	T	0		8	1	1
GARDEN VALLEY RS	73.3	40.9	57.1	2.4	90	22+	24	1	253	2	0	6	0	3.44	2.02	.81	24	.0	0		7	3	0
GLENNS FERRY	76.4	45.1	60.8	1.3	94	31	29	1	184	6	0	1	0	1.24	.38	.36	7	.0	0		6	0	0
GOODING CAA AP	71.9	44.0	58.0	2.6	91	31	25	13	257	1	0	4	0	1.23	.47	.45	28	.0	0		4	0	0
GRAND VIEW	77.0M	M	M		97	31	33	1			0	0	0	2.16	1.25	.60	24	.0	0		6	1	0
GRASMERE	66.5	39.7	53.1		82	17+	26	13	365	0	0	6	0	2.26		.40	20	.0	0		8	0	0
HAZELTON	71.3	44.2M	57.8M	0.7	88	31	29	1	252	0	0	1	0	2.09	1.05	.44	28	.0	0		7	0	0
HILL CITY	68.4	37.8	53.1	3.2	85	22	23	13	364	0	0	10	0	1.25	.16	.37	24+	.0	0		4	0	0
HOLLISTER	69.4	43.0	56.2	2.5	88	22	31	1+	294	0	0	3	0	2.61	1.48	.56	28	.0	0		9	2	0
IDAHO CITY	70.9	36.5	53.7	0.8	87	22	22	13	344	0	0	10	0	3.22	1.66	.89	24	.0	0		8	2	0
JEROME	73.3	44.2	58.8	1.4	91	31	31	13	228	1	0	2	0	1.08	.28	.50	28	.0	0		4	1	0
KUNA 2 NNE	72.9M	44.0M	58.5M	1.8	89	30	30	12+	234	0	0	2	0	1.58	.41	.34	7	T	0		8	0	0
LOWMAN	70.3M	35.3M	52.8M	2.1	88	22+	24	1+	369	0	0	9	0	3.41	1.58	1.14	25	.0	0		7	3	1
MC CALL	59.9	35.7	47.8	0.7	80	31	22	12	526	0	0	9	0	3.65	1.71	.67	4+	.0	0		9	3	0
MERIDIAN 1 W	73.7	45.5	59.6	1.9	88	31	31	12+	207	0	0	3	0	2.04	.87	.49	27	T	0		5	0	0
MOUNTAIN HOME 1 NE	76.1	45.0	60.6	4.6	94	18	29	12	193	5	0	3	0	1.44	.54	.42	27	.0	0		5	0	0
NAMPA 2 NW AM	73.5	46.7	60.1		90	23	32	12	201	1	0	1	0	.95		.42	27	.0	0		4	0	0
NEW MEADOWS RS AM	65.4M	37.0M	51.2M	1.9	85	23	23	1+	420	0	0	10	0	3.18	1.46	.71	8	.0	0		7	2	0
OBSIDIAN 4 NNE	59.5	27.5	43.5	0.6	75	22+	16	14	654	0	0	26	0	3.47	2.08	1.13	26				7	3	1
OLA 5 S	73.9	40.9	57.4		90	18	28	12+	250	1	0	4	0	2.69		.67	27	.0	0		8	3	0
PARMA EXP STA	74.8	45.4	60.1	0.6	92	31	33	12	203	2	0	0	0	1.89	1.20	.65	27	.0	0		5	1	0
PAYETTE	76.6	47.0	61.8	3.0	91	22+	29	12	157	3	0	1	0	1.60	.60	.37	4	.0	0		8	0	0
RICHFIELD	70.5	41.3	55.9	2.5	86	31	28	1+	288	0	0	4	0	1.07	.13	.41	28	.0	0		3	0	0
SHOSHONE	74.1	42.9	58.5	3.9	92	31	27	14	224	2	0	4	0	1.12	.15	.43	28	.0	0		5	0	0
STIBNITE AM	58.0	32.0	45.0		81	20	20	12	611	0	0	17	0	2.58		.67	27	2.9	9	1	7	2	0
SUN VALLEY	64.4	31.1	47.8	2.3	79	18+	17	1	529	0	0	15	0	3.16	1.73	.51	24	T	0		10	1	0
SWAN FALLS PH	78.1M	50.9M	64.5M	2.4			37	12	118	7	0	0	0	1.52	.57	.27	24	.0	0		7	0	0
THREE CREEK	67.0	35.3	51.2		90	23	25	1+	423	1	0	10	0	2.57	.30	.76	24	T	T	12	10	1	0
TWIN FALLS 2 NNE	72.8	44.6	58.7	2.9	91	31	30	1	227	1	0	1	0	1.17	.14	.40	28	.0	0		3	0	0
TWIN FALLS 3 SE AM	71.4	45.2	58.3	1.8	89	19	34	13	237	0	0	0	0	1.53	.59	.45	10	.0	0		5	0	0
WEISER 1 S	75.6	46.4	61.0	0.7	90	23	31	13	167	1	0	2	0	1.94	1.12	.75	27	.0	0		6	1	0
DIVISION			55.8											2.17				.2					
SOUTHEASTERN DIVISION																							
ABERDEEN EXP STA	71.7	41.1	56.4	2.7	87	31	24	1	262	0	0	5	0	.80	- .25	.29	27	.0	0		3	0	0
AMERICAN FALLS 1 SW	70.4	43.7	57.1	3.1	87	31	28	1	249	0	0	1	0	1.58	.09	.39	27	.0	0		6	0	0
ARCO	69.2	39.3	54.3	2.8	83	21+	25	1	323	0	0	8	0	1.47	.21	.58	27	2.0	0		5	1	0

See Reference Notes Following Station Index

CLIMATOLOGICAL DATA

TABLE 2 - CONTINUED

IDAHO
MAY 1956

Station	Temperature: Average Maximum	Average Minimum	Average	Departure From Long Term Means	Highest	Date	Lowest	Date	Degree Days	No of Days: Max 90° or Above	Max 32° or Below	Min. 32° or Below	Min. 0° or Below	Precipitation: Total	Departure From Long Term Means	Greatest Day	Date	Snow, Sleet: Total	Max Depth on Ground	Date	No. of Days: .10 or More	.50 or More	1.00 or More
ASHTON 1 S	66.7	40.4	53.6	3.4	79	31	31	1	347	0	0	1	0	.58	- 1.13	.37	10	.0	0		2	0	0
BLACKFOOT	73.3	45.7	59.5	6.0	91	31	33	14	198	1	0	0	0	.63	- .69	.20	26	.0	0		3	0	0
BLACKFOOT DAM	64.9M	34.4M	49.7M	2.9	81	31	22	1	468	0	0		0	1.32	- .31	.50	11	.0	0		4	1	0
BURLEY AM	71.4	45.6	58.5	2.4	89	23	35	1+	232	0	0	0	0	1.14	.24	.40	28	.0	0		5	0	0
BURLEY CAA AP	70.1	42.7	56.4	2.0	88	31	32	14	273	0	0	1	0	1.43	.39	.59	28	.0	0		4	1	0
CHILLY BARTON FLAT	63.1M	34.9M	49.0M	0.6	79	22	19	1	486	0	0	13	0	2.39	1.31	.53	24	.0	0		7	1	0
CONOA AM	67.5	37.2	52.4	4.0	84	19	22	14	389	0	0	7	0	2.41	.51	.50	12	T			8	1	0
ORIGGS AM	64.9	37.4	51.2	4.5	83	31	25	14	423	0	0	10	0	1.38	- .58	.39	29				7	0	0
OUBOIS EXP STA	67.5	41.3	54.4	1.6	85	31	29	1+	323	0	0	4	0	.74	- .58	.22	26	T	0		3	0	0
OUBOIS CAA AP	70.1	41.1	55.6	4.1	87	31	26	14	288	0	0	5	0	.69	- .57	.30	28	T	0		2	0	0
FORT HALL INO AGENCY	71.8M	42.7M	57.3M	2.8	88	18+	28	1	246	0	0	3	0	1.17	.04	.44	25	.0	0		5	0	0
GRACE	64.5	39.4	52.0	1.4	80	31	25	14	397	0	0	6	0	2.11	.50	.48	28	.0	0		7	0	0
GRAY 6 NNW	62.9M	33.9M	48.4M		78	31	22	14	504	0	0	12	0	.98		.42	11	.0	0		3	0	0
GROUSE	62.3	33.7	48.0		77	31	21	1	519	0	0	13	0	1.60	.57	.37	27	T	0		6	0	0
HAMER 4 NW	71.3	39.7	55.5	2.8	85	31	22	14	287	0	0	5	0	.81	- .14	.60	26	T	0		1	1	0
IDAHO FALLS 6 NE	70.8M	42.7M	56.8M		88	31	30	1+	259	0	0	3	0	.84		.30	23		0			0	0
IDAHO FALLS CAA AP	70.6	42.6	56.6	3.4	87	31	28	14	265	0	0	3	0	1.26	.02	.67	29	T	0		4	1	0
IDAHO FALLS 42 NW WB R	72.4	39.9	56.2	4.2	91	31	26	1	274	1	0	5	0	.85	- .19	.28	26				4	0	0
IDAHO FALLS 46 W WB R	70.0	40.4	55.2	2.6	87	31	24	1	302	0	0	5	0	1.63	.61	.62	28	T	12		5	1	0
IRWIN 2 SE	68.7	39.8	54.3	4.8	87	31	26	14	330	0	0	6	0	2.20	.53	.44	24	T	0		8	0	0
ISLAND PARK DAM	61.9	34.4	48.2	1.8	77	23	21	14	514	0	0	14	0	1.47	- .90	.40	11	.0			5	0	0
LIFTON PUMPING STA	65.0	40.7	52.9	1.5	80	31	27	13+	369	0	0	5	0	1.82	.87	.40	28	.0	0		7	0	0
MACKAY RS	65.7	39.2	52.5	1.3	82	31	22	1	377	0	0	7	0	2.02	.96	.38	21	.0	0		8	0	0
MALAO	71.9	41.8	56.9	2.8	88	31	28	14	254	0	0	3	0	2.09	.79	.45	11	.0	0		7	0	0
MALAO CAA AP	71.9	40.6	56.3		87	31	26	1+	265	0	0	4	0	1.85		.58	28	T	0		4	2	0
MAY RS	67.4	37.9	52.7	0.4	85	31	25	1	374	0	0	8	0	1.53	.43	.58	27	.0	0		4	1	0
MC CAMMON	71.3	41.1	56.2		85	18	27	14	269	0	0	2	0	1.41		.53	11	.0	0		5	1	0
MINIDOKA DAM	68.1	45.1	56.6		86	22	32	1	271	0	0	1	0	1.50		.52	27	.0	0		5	1	0
MONTPELIER RS AM	66.3	36.9	51.6	1.2	79	19+	23	14	410	0	0	8	0	2.01	.74	.48	6	1.0	0		7	0	0
OAKLEY	69.6	43.3	56.5	2.3	85	17+	31	12	274	0	0	2	0	2.07	.77	.43	27	.0	0		9	0	0
PALISADES DAM	68.3	40.7	54.5		84	31	28	14	318	0	0	4	0	2.14		.59	11	.5	0		7	1	0
PAUL 1 E AM	69.6	42.3	56.0	1.0	85	18+	31	1	283	0	0	1	0	1.09	.35			.0	0				0
POCATELLO 2	74.4	44.3	59.4		90	18	31	1	203	1	0	2	0	1.36		.39	26	T	0		4	0	0
POCATELLO WB AP //R	70.3	43.7	57.0	1.7	89	31	30	1	253	0	0	1	0	1.06	- .15	.22	25	T	0		6	0	0
PRESTON SUG FACT 2 SE	72.0	42.2	57.1	3.2	89	31	28	14	243	0	0	3	0	2.59	1.08	.72	11	.5	0		9	1	0
RUPERT AM	71.2	43.6	57.4	2.1	91	24	31	1	257	2	0	1	0	1.37	.36	.51	29	.0	0		4	1	0
SAINT ANTHONY	70.1	40.2	55.2		89	31	24	14	300	0	0	4	0	1.21	- .33	.39	26	.0	0		4	0	0
SPENCER RS	65.9	37.1	51.5	3.3	82	31	26	1	409	0	0	8	0	1.10	- 1.18	.23	29	.0	0		7	0	0
STREVELL	67.9	40.4	54.2		83	18	28	1	332	0	0	5	0	3.07		.68	20	T	0		8	2	0
SUGAR	69.8	40.7	55.3	3.4	88	31	25	14	297	0	0	5	0	.99	- .26	.33	12	.0	0		4	0	0
TETONIA EXP STA	64.5	37.7	51.1		80	31	26	14	423	0	0	6	0	.99		.22	28		0		5	0	0
DIVISION			54.5											1.47				.1					

DAILY PRECIPITATION

Table 3

Station	Total	1	2	3	4	5	6	7	8	9	10	11	12	13	14	15	16	17	18	19	20	21	22	23	24	25	26	27	28	29	30	31
		Day of month																														
ABERDEEN EXP STA	.80				.01					.03	.02	.10		.08												.02	.24	.29	T	.01		
AMERICAN FALLS 1 SW	1.58				.02		.04		.02	.14	.07	.22		.11									.05	T	.01	.07	.31	.39	.01	.12		
ARCO	1.47							.01					.20							.07			.19					.58	.24	.18		
ARROWROCK DAM	2.56				.11	.21		.07	.33		.10	.35	T	T						.20					.33	.32		.40		.13	.01	
ASHTON 1 S	.58						T		T	T	.37																T	.21	T	T	T	
ATLANTA 2	-	-	-	-	-	-	-	-	-	.01	.23	.40	T							.04	T			.02	1.18	T	.20	.58	.04	.04	T	
AVERY RS	2.96		.04		.35		.23		.67	.10	.28	.01	T							.02	.04				.61	T	.20	.41	T			
BAYVIEW MODEL BASIN	1.32					.27					.25			.01											.29			.50				
BIG CREEK 1 S	3.08			.05	.33	.08	.05	.08			.22	.19	.07	.02										T	.58	.14	.20	.67		.40		
BLACKFOOT	.63									.03	.07	.15											T				.20		.18			
BLACKFOOT DAM	1.32				T	.02	.26				.19	.50	T	.08											T	.17	.01	.05	.01	.03		
BLISS	1.03				.01			.12	.06	.03	.01	.06												T	.19	.03	.17	.35				
BOISE WB AP //R	2.18		T		.24	T	.05	.23	T	T	.33	.25							.06	T				.04	.46	.03	.43	.06	T	T		
BONNERS FERRY 1 SW	1.91	.77	.30		T	.07				.19	.18	T	T												.40							
BUHL	1.42		.13				.03	.03	.06	.04		.05												.19	.03		.09	.21	.56			
BUNGALOW RS	-	-	-	-	-	-	-	-	-	-	.25	.01								T	.06				.27	.02	.22	.11				
BURKE 2 ENE	2.62	T	.10	T	.08	.15		T	.16	.46	.42	.02	.08	.06						T	T				.33		.63	.12	.01			
BURLEY	1.14					T					.04	.12													.15	T	.01	.31	.40	.11		
BURLEY CAA AP	1.43				.02	T		T	T	.01	.08	.17	T	T										.05	.11	T	.08	.32	.59			
CALDWELL	1.10				.17		.15	.17			.07										.02				.05			.47				
CAMBRIDGE	2.46				.47		.25	.15		.25		.42												T	.20	T		.65	.07	T		
CASCADE 1 NW	3.45		.05	.09		.48	.06	.01	.17	.02	T	.35	.07								.41				.04	.11	.47	1.09			.03	
CENTERVILLE ARBAUGH	4.41		T	.01	.51	.06	.19	.36		.16	.52	.59	.04							.09	.19			.09	.63	.02	.48	.45	.02	T	T	
CHALLIS	1.13			.02	.04	T	.09	.01		.01	.22	.14	T							.05					.22	.01	T	.30	.02			
CHILLY BARTON FLAT	2.39				.09	.15	.02	.10	.49	.06										T		.08		T	.53	.12		.46	.22	.07		
CLARK FORK 1 ENE	1.47	.10				.19				.06	.38														.25	.01		.48				
CLIFFS	3.19		T		*	*	*	.76		T	.27	.38	T											.65	.17	T	.10	.28		.28		
COBALT BLACKBIRD MINE	2.07			.02	.21	.02	T	.03	.07		.03	.23	.15	T											.35	.41	.22	.27	.06			
COEUR D ALENE RS	2.83	T			.44	*	.07		.39	*	.38	T	.18	T											.74		T	.63				
CONDA	2.41					.20		.14			.05	.24	.50	.05									.38		.07	.23		.03	.33	.19	T	
COTTONWOOD	4.08			.14	.45	.02	.22	.09	.09	.23	.19	.03	T								T			1.62	.71		1.01	.18				
COUNCIL	2.09			T	.57	.07	.04	.18	.06		.05		.01	.04							T				.57		T	.50				
CROUCH 2 NNW	4.28						.50	.51			.38	.33												.10	1.08	T	.28	.58	.48	.04		
DEADWOOD DAM	2.83			.04	.54	.02	.12	.35	.01		.09	.26	.02	T						.10	T	T		.05	.41	T	.18	.64	T			
DEER FLAT DAM	1.72				.63	T	.10	.24			.14	.07	T									T		T	.06		.03	.44				.01
DEER POINT	2.56				.31	T	.01	.28		.08	.02	.41		T						.01				.01	.68	T		.65	.05	.05	T	
DIXIE	2.95			.15	.25	.10		.15		T	.65	.41	T								T			T	.64		.25	.20		.15		
DRIGGS	1.38	.02									.06	.19		.18											.10	.17		.14	.13	.39		
DUBOIS EXP STA	.74						.02			T	.03	.10	T									.02	.05	T	.05	.01	.22		.15	.09		
DUBOIS CAA AP	.69				T					T	T	.03	.02		T					T	T	.04		T	.03	.06	.20	.01	.30	T		
ELK CITY	2.42			.20	.22	.13	.02	.20	.01	.06	.30	.07	.04	T	.02						.02				.55		.20	.37	.01			
ELK RIVER 1 S	3.11		.07		.53	.18		.06	1.02	.02	.25		.03	.02											.49	T	.44					

See Reference Notes Following Station Index

DAILY PRECIPITATION

Table 3—Continued

IDAHO
MAY 1956

Station	Total	1	2	3	4	5	6	7	8	9	10	11	12	13	14	15	16	17	18	19	20	21	22	23	24	25	26	27	28	29	30	31
		Day of month																														
EMMETT 2 E	2.66				.99		.09	.28			.10																					
FAIRFIELD RS	2.35				.03		.01	.14	.13	.37	.01	.13	T	T						.38								.82				
FAIRYLAWN	4.06		T		.18			.48			.13	.48		.04										.07	.59		.05	.21	.16	.45	T	
FENN RS	2.69		.03	.13	.47		.08	.14		.11	.39	.11	.05							.06				.27	1.41	.05	.40	.45	.03	.08		
FORT HALL IND AGENCY	1.17				T					T	T	.25		.18					T						.67			.50		.01		
																			T							.44		.19	.11			
GARDEN VALLEY RS	3.44			T	.53	.02	.05	.24	.06	T	.43	.20	.06																			
GLENNS FERRY	1.24				.02		T	.36	.18	T	T	.10	.01						.03	.33	.02				.81	.09		.55	.02			
GOODING CAA AP	1.23				T			.07	.07		T	.11													.19		.93	.25	.10	T		
GRACE	2.11					.19	T	.15				.09	.45	.01	.01									.37			.05	.11	.45	T		
GRAND VIEW	2.16				.09		.15	.26				.34											.02	T	.11	.17	.03	.06	.40	.31	.03	
																									.60	.06		.37	.29			
GRANGEVILLE	3.94			.15	.93	T	.30	.14	.04		.09	.06	.22																			
GRASMERE	2.26					.20		.15	.26	.03	.05	.20								.02	T			.3	.98		.49	.33				.06
GRAY 6 NNW	.98					.04	.03				.09	.42	T	.10							.40				.29	T		.34	.34			
GROUSE	1.60							.08		T		.09	.08									.02			T	.02	T	.09	T	.17		
HAMER 4 NW	.81						T			T	.04	.01	.01	T	T	T				.23	.23	.10		.08				.37	.17	.17		
																							T				.60	.03	.01	.0		
HAZELTON	2.09				.02		T	.03	.27	.30	.06	.13																				
HILL CITY	1.25						T	T				.20												T	.17		.67	.43	.44	.17		
HOLLISTER	2.61				T	T	T	.15		.14	.43	.17													.37			.37	.06	.5		
HOME	.78										T	T	T	T										.10	.41	.04	.11	.50	.56			
IDAHO CITY	3.22				.28	.16	.15	.31	.05		.18	.52	.03							T	T		T	T	T	T	.24	.24	.79			
																			.05						.89		.04	.45			.08	
IDAHO CITY 11 SW	2.37				.40	T	.14	.33		.32	.05	.49	T						T					.10	.50	.02	T				.12	
IDAHO FALLS 6 NE	.84													.23										.30			.08	.06	.10	.07		
IDAHO FALLS 16 SE	.91				.01			.07			.11	.16			.15										.04	T	.09	.01	.0	.4		
IDAHO FALLS CAA AP	1.26				T		T			T	.03	T	.16	.01										T	.11	.02	.11	.06	.09	.67		
IDAHO FALLS 42 NW WB R	.85							T	T	.05	.01	.02			T					T	.04	T	.03		T	.12	.28	.12	.1	.1		
IDAHO FALLS 46 W WB R	1.63			T	T	T		T	T	T	T	.03	.22								.03	T	.01		T	.30	.13	.27	.62	.0		
IRWIN 2 SE	2.20				.04		T			.04	.18	.35	.05	.11											.44	.14	.17	.08	.6	.36		
ISLAND PARK DAM	1.47								T	T	.04	.40	.07	.08							.15					.25		.25		.1		
JEROME	1.08				.03			.13	.02	T	.01	.05													.10		.21	.22		.8		
KAMIAH 1 NE	3.00		T	T	.51	T	.09		.29	.56	.26	.05	.11	T											.33	.44		.36				
KELLOGG	2.87		.02			.46			.24	.40	.05	.51	.05												.58	.02		.54				
KOOSKIA	3.22		T	.10	.76			.05	.10	.32	.42	.05	.05											.14	.83		.13	.23				
KUNA 2 NNE	1.58				.18	T	T	.34			.IT	.20												.13	.18	T	.10	.28	T			
LEWISTON	2.70		.02	T	.60	.03	.05	T	.83	.18	.20	.08	T	T							T			.22	.24	T	.0					
LEWISTON WB AP //R	3.3T		.05	.04	.61	.06	T	.23	.92	.17	.14	.01	T							T				.49	.09		.6					
LIFTON PUMPING STA	1.82	.01				.15	.14				.21	.34	.21	.07												.06		.18	.40			
LOWMAN	3.41				.40		.16	.17			.50	.32	.03							.07						1.14	.62					
MACKAY RS	2.32							T	.08	.23		.02	.02							.09		.8		.11	.20	.11		.32	.2	.1		
MALAD	2.09				.07	.14	.08		T		.31	.45		.03											.41	.12		.2	.15	.1		
MALAD CAA AP	1.85				.09	.04	.07				.52	.26		T											.26		T	.01	.58	.02		
MAY RS	1.53			.01	.01	T	T	T			.16	.32	.06							.07				.15	.27		T	.58				
MC CALL	3.65			.08	.67			.46				.67								.1				.12	.40		.34	.63		.18		
MC CAMMON	1.41				T	.06	.12				.18	.53	T	T	.02								T		.04	.04		.10	.27	.02	.3	
MERIDIAN 1 W	2.04				.32	.02	.06	.25	T		T	.47	.01											.02	.40	T		.46		T		
MINIDOKA DAM	1.50				.02		.03			.05		.16		.11										T			.1	.52		.48		
MONTPELIER RS	2.01					.16	.48					.16	.20	.28	.02										.02	.17			.04	.47	.01	
MOSCOW U OF I	3.04			.15	.72	.04	.11	.19	.76	.02	.24		T	.02										.02	.22		.11	.11	.3	.02	
MOUNTAIN HOME 1 NE	1.44	T					.12	.05	.04		.10	.29													.37	.01		.42	.02	.02		
MULLAN PASS CAA	1.38	.01	.09	T	.30	T	.05	.07	.05	.07	.14	.01	.01							T				.17	.20		.17	T				
NAMPA 2 NW	.95				.11	.02	.12	.01	.14		.02	.05	T												.06	T		.42			.14	
NEW MEADOWS RS	3.18				.47	.41	.14	T	.71	T		.30	.09	T											.02	.31	.05	.63	.02			
NEZPERCE 2 E	2.64		.03	.13	.52	.08	.01	.07	.11	.07	.23	T	T									.03					.39	.10				
OAKLEY	2.07				T	.11	.16		.08	.07	.12	.24		.04										.16	.74		.18				
OBSIDIAN 4 NNE	3.47				.76		.11	.21											.15					.15	.33	.10	.18	.43	.05	.03	.02
OLA 5 S	2.69				.51			.34			.13	.60												.35	.76		1.13					
																					.20			T	.11			.67	T	.1		
OROFINO	2.79		.05	.10	.34	.08	T	.05	.72	.07	.26	T	.06	.01											.70	T	.11	.24				
PALISADES DAM	2.14			.03		T	.09	T	.01		.21	.59	.10	.13								.01	T		.07	.30		.04	.15	.41		
PARMA EXP STA	1.89				.41	T	T	.34			.07	.13												.23	.06			.65		T		
PAUL 1 E	1.09					.03					.09	.12													.16	T		.9	.50	.1		
PAYETTE	1.60			T	.37	T	.12	.23		T	.10	T	T								.09			.13	.11		.21	.18		.06		
PIERCE RS	3.73		.14	.14	.28	.61	.01		.45	.22	.19	.22	T	.10																		
POCATELLO 2	1.36				.02	T	.03		T	.03	.06	.33		T									T		T		.39	1.37	.26	.0		
POCATELLO WB AP //R	1.06				.01		.01		T	.01	.03	.13		.11						T		.07	.02	T	.01	.06	.14	.16	.13	T		
PORTHILL	1.68	.60	.31								.21	T									.11				.35	.22	T	.17				
POTLATCH	4.04		T	.25	.73	.03	T	.81	1.10	.10	.02	.07	.28											T	.30		.14	.10	.8			
PRESTON SUG FACT 2 SE	2.59					.38	.42				.18	.72	.10	.17	.01									.03	.03	.12		.03	.27	.1		
PRIEST RIVER EXP STA	1.27	.15	.13	T	.05	.08			T	.02	.27		.06												.49		.02	T				
RICHFIELD	1.07								T			T													T		.03	.30	.41	.3		
RIGGINS RS	2.39		.09			T				.15	.28	.65	.02												T	T	.71	.49				
RIRIE 12 ESE	.48			.03			T	T	.03	T	.04	.02	.03	T								T			T	T	.20	.02	.11	T		
RUPERT	1.37					.04		T			.05	.16	T	.01											.12	.03	.02	.35	.08	.51		
SAINT ANTHONY	1.21									.03	.17	.07	T		.04							.06	T				.39	.11	.28	.06		
SAINT MARIES	2.95	.02	.16	.12	.28	.08	.18	.19	.25	.17	.19	.02	.18												.70		.41					
SALMON	1.50			.13	.05						.18	.24												.05	.32	.17	.08	.28				
SANDPOINT EXP STA	1.32	.10	.11		.02				.13	.01	.55	.02	.09							T	T				.29		T	T				
SHOSHONE	1.12							.14	.06			.03	T												.13		.02	.18	.43	.11		
SPENCER RS	1.10					.03	T	T	T	T	.11	.15	.02							.02					.12	.10	.22	.01	.11	.23		
STIBNITE	2.58			.08	.21	.30	T	T	.07		.12	.44	.12	T							T			T			.50	.67	.07			
STREVELL	3.07				T	.10	.29			T	.06	.14		.02						T	.68			.01	.43	.08	.23	.42	.55	.06		
SUGAR	.90						T			.01	.20	.05	.33										T		.03		.13	T	.03	.21		
SUN VALLEY	3.16				.12	T	.09	T	.44	.35	.05	.30	T											.35	.51		.03	.40	.18	.4		
SWAN FALLS PH	1.52				.14	.07	.04	.19			.15	.18								.20				.21	.27	T	.01	.26				
TETONIA EXP STA	.99						.15		.01	.05	.15	.06		.06						.03							.14	T	.22	.10		.12
THREE CREEK	2.57						.07	.11		.10		.15	.26											.27	.76	.13	.15	.42	.15			
TWIN FALLS 2 NNE	1.17				.02	T	T	.05	.01	.13	.07	.03												.01	.06		.04	.31	.40	.04		
TWIN FALLS 3 SE	1.53					.01			.06	.01	.45	.15													.05	.06	.10	.26	.07	.31		
WALLACE	2.27	.03	T	T	.35			.11	.08	.51	.28	.11		T						T				T	.38		.23	.19				
WALLACE WOODLAND PARK	2.1T	.03	.03	.03	T	.39			.19	.42	.06	.28	.10	.01											.30	.02	T	.31	T			
WEISER 1 S	1.94				.40	.03	.10	.23	T		.15	.18													.05			.75		.05		
WINCHESTER 1 SE	3.95		.12	.08	.45	.10	.12	.62	.18	.10	.19	T	.05											.03	.95		.40	.56				

See reference notes following Station Index.

DAILY TEMPERATURES

Station		Day Of Month 1	2	3	4	5	6	7	8	9	10	11	12	13	14	15	16	17	18	19	20	21	22	23	24	25	26	27	28	29	30	31	Average
ABERDEEN EXP STA	MAX	69	67	74	73	64	63	72	65	63	61	56	53	53	62	73	79	84	84	80	83	85	85	83	75	76	75	65	65	70	80	87	71.7
	MIN	24	39	45	40	39	35	43	36	43	40	41	31	32	26	32	35	39	43	51	46	45	47	44	49	45	49	45	47	50	46	48	41.1
AMERICAN FALLS 1 NW	MAX	67	66	75	74	64	64	70	65	61	60	55	53	51	61	71	78	82	82	79	81	82	83	82	75	73	74	66	57	71	73	87	70.4
	MIN	28	43	46	46	40	41	42	39	45	41	41	34	33	33	36	40	42	49	52	46	49	49	50	51	49	49	44	48	49	48	52	43.7
ARCO	MAX	63	66	67	61	62	61	63	62	61	60	60	52	55	63	70	75	79	80	80	81	83	81	78	73	77	75	72	63	64	74	83	69.2
	MIN	25	32	40	43	32	36	44	30	32	35	31	33	30	30	35	39	42	43	40	48	44	41	43	52	47	46	45	47	49	41	44	39.3
ARRDWROCK DAM	MAX	60	70	64	77	54	63	64	69	63	62	52	49	52	60	66	74	82	85	84	81	84	84	89	87	68	68	73	63	63	69	85	69.8
	MIN	36	40	44	46	40	42	43	42	39	42	40	31	35	35	42	44	46	55	51	51	51	50	52	51	46	50	45	46	48	52	54	44.8
ASHTON 1 S	MAX	60	63	68	66	63	60	65	69	63	52	54	58	64	68	72	71	69	73	70	72	69	71	68	66	67	65	74	67	69	74	79	66.7
	MIN	31	34	38	41	38	40	43	37	39	38	39	39	41	44	46	44	45	47	43	41	40	44	39	38	39	37	41	39	38	42	46	40.4
ATLANTA 2	MAX									55	45	43	45	51	61	68	73	78	77	69	75	77	81	79	70	68	70	59	65	70	74	80	66.7
	MIN									29	34	32	26	24	24	28	32	35	42	42	37	38	39	42	43	39	42	39	40	45	40	43	36.3
AVERY RS	MAX	56	53	53	57	73	68	72	62	62	62	50	58	60	69	77	86	88	90	88	84	90	89	88	77	78	74	57	79	86		95	72.7
	MIN	33	39	37	32	35	36	34	40	43	42	38	32	32	31	35	40	42	45	50	49	40	45	49	49	47	45	48	48	42		47	40.8
BAYVIEW MODEL BASIN	MAX	57	54	49	51	49	52	63	52	54	56	69	56	54	62	69	78	75	68	71	79	78	80	78	72	60	66	65	70	73	77	80	65.1
	MIN	30	33	30	39	31	36	40	32	34	34	35	35	28	36	35	39	38	43	41	50	37	38	48	51	39	42	34	43	43	47	50	38.4
BIG CREEK 1S	MAX	53	56	51	52	57	57	53	54	62	52	45	44	48	62	67	73	76	79	74	77	76	80	77	56	68	65	55	63	70	76	82	63.2
	MIN	20	31	32	36	29	29	28	30	22	33	29	25	27	20	25	25	27	31	40	31	34	29	32	42	41	37	38	40	31	33	33	31.0
BLACKFOOT	MAX	69	66	74	72	67	68	72	68	65	62	54	50	57	65	73	80	85	88	82	84	85	88	85	78	80	78	67	66	72	82	91	73.3
	MIN	35	44	48	47	41	39	43	43	46	43	42	34	34	33	39	42	45	48	60	50	54	53	54	54	50	50	48	49	50	48	52	45.7
BLACKFOOT DAM	MAX	59	60	65	65	55	57	63		64	54	42	44	46	54	70		74	76	74	74	75	77	75	70	72	71	63	66	62	73	81	64.9
	MIN	22	28	42	40	36	33	29		29	35	32	28	30	23	27		32	37	40	37	38	39	38	40	41	38	37	42	35	34	35	34.4
BLISS	MAX	73	69	78	74	68	69	65	66	63	62	56	56	63	69	77	83	88	88	85	87	88	88	87	75	75	74	59	78		83	88	74.8
	MIN	31	37	44	46	34	39	40	38	38	42	36	33	32	31	38	41	46	54	60	50	49	52	54	53	50	45	48	52		55	58	44.2
BOISE WB AP	MAX	70	68	75	59	66	66	61	63	67	58	49	53	61	66	73	81	86	84	81	84	83	86	87	68	71	76	62	70	78	89	90	72.0
	MIN	40	41	46	43	39	44	46	44	41	43	38	31	31	35	42	49	54	60	60	53	52	53	59	51	48	46	44	43	58	58	61	46.9
BONNERS FERRY 1 SW	MAX	53	54	57	54	60	72	75	70	62	58	55	57	64	72	77	82	86	87	84	85		78	81	71	75	77	70	79	82	83	88	71.6
	MIN	32	32	31	42	38	34	40	39	46	46	40	39	29	48	35	41	41	44	43	49		45	47	55	46	46	51	47	47	45	49	42.2
BUHL	MAX	71	72	75	75	65		65	60	57	56	52	53	58	65	73	79	85	86	83	84	84	85	84	71	71	71	71	55	72	82	89	71.6
	MIN	39	47	47	48	39		44	43	41	44	39	34	34	37	44	48	52	58	55	55	55	56	59	52	49	52	44	48	49	52	55	47.3
BUNGALOW RS	MAX										61	52			68	77	85	87	90	90	85	81	87	84	69	78	75	63	81	85	89	91	
	MIN										47	39			31	38	40	41	45	48	46	44	42	45	49	44	44	48	46	43	44	47	
BURKE 2 ENE	MAX	47	43	40	40	51	58	61	52	52	47	40	44	48	57	64	72	75	75	78	75	70	75	69	61	64	63	50	70	74	74	82	60.4
	MIN	28	33	30	35	32	31	34	36	35	35	31	27	26	28	31	34	35	37	39	40	35	35	39	42	37	36	40	39	36	40	43	34.8
BURLEY	MAX	65	73	70	78	67	67	64	69	65	59	61	50	52	58	67	76	82	88	87	84	86	87	89	83	67	76	77	56	55	74	82	71.4
	MIN	35	44	46	49	39	45	44	40	41	42	43	35	35	36	40	44	47	52	56	52	52	55	54	51	49	52	43	46	45	49	52	45.6
BURLEY CAA AP	MAX	71	69	76	62	65	63	69	59	57	57	49	50	55	64	73	80	85	86	81	83	84	87	81	67	73	74	58	52	72	83	88	70.1
	MIN	34	40	43	46	36	43	42	37	38	41	35	34	34	32	37	39	43	45	55	46	48	50	50	48	48	50	44	46	44	47	50	42.7
CALDWELL	MAX	72	70	74	66	67	69	65	68	72	67	58	59	65	71	79	84	89	87	85	87	86	90	88	75	76	78	74	78	81	88	90	76.1
	MIN	34	44	44	45	37	44	49	43	39	46	40	32	34	36	43	42	46	57	59	52	53	53	60	54	51	49	45	46	55	55	59	46.6
CAMBRIDGE	MAX	70	66	65	62	65	61	65	66	70	62	59	57	65	71	70	80	88	85	92	86	85	89	87	69	79	75	65	79	80	85	87	73.7
	MIN	28	44	44	44	30	33	35	33	32	45	37	27	30	28	32	35	38	52	51	44	44	44	52	50	46	50	42	48	46	47	49	40.6
CASCADE 1 NW	MAX	52	59	54	49	47	54	56	54	52	58	47	40	43	51	59	67	74	77	76	72	74	75	81	78	56	64	63	49	63	71	79	61.1
	MIN	28	34	37	34	33	34	33	29	30	30	27	28	26	29	34	36	38	37	43	43	41	43	47	43	43	42	41	44	45	45	44	36.8
CHALLIS	MAX	65	65	64	63	62	55	62	63	61	60	58	50	54	63	70	76	79	81	73	77	82	82	80	70	71	72	67	63	71	79	85	68.5
	MIN	25	25	41	36	35	33	38	36	32	38	38	35	28	29	35	38	42	46	52	45	47	47	47	47	45	45	45	51	47	46	48	40.1
CHILLY BARTON FLAT	MAX	61	60	61	59	58	61	53	49	54	51	51	50	53	59	66	72	75	77	68	74	76	79	75	64	69	65	62	62	62	68		63.1
	MIN	19	24	38	37	25	36	27	27	32	33	30	27	27	26	30	31	32	40	49	37	41	39	38	45	44	44	42	45	44	39		34.9
CLARK FORK 1 ENE	MAX	56	52	56	51	62	70	72	71	68	61	53	55	63	68	76	81	82	86	79	79	75	79	79	70	71	71	66	76	81	81	84	70.1
	MIN	36	37	28	41	31	31	36	44	38	44	32	31	28	34	34	38	35	40	41	48	42	36	45	40	47	40	50	44	41	43	47	38.8
CLIFFS	MAX	65	64	65					55	54	52	41	40	48	58	67	75	78	77		76	76	81	79	57	63	66	50	61	67	76	78	64.2
	MIN	28	35	41					38	29	38	31	25	25	24	31	37	48	46		44	50	43	55	45	42	42	34	40	49	44	43	38.7
COBALT BLACKBIRD MINE	MAX	46	47	53	44	50	47	54	49	53	49	48	34	37	43	52	60	69	70	69	66	67	72	74	71	51	58	57	48	55	65	69	55.7
	MIN	23	27	31	30	28	27	32	28	26	28	24	18	21	23	25	30	31	36	38	33	36	36	39	40	39	35	37	36	38	37	40	31.4
COEUR D ALENE RS	MAX	58	55	56	55	63	70	77	74	65	65	51	53	60	66	77	80	85	90	89	81	78	82	84	82	76	75	69	81	85	91	89	73.0
	MIN	37	37	33	30	38	32	31	43	42	36	35	38	33	38	41	44	46	48	51	54	50	43	52	51	46	47	45	48	49	49	56	42.7
CONDA	MAX	60	64	58	69	70	61	61	67	66	68	54	44	41	48	56	68	74	76	84	75	76	80	81	81	77	77	73	67	70	67	79	67.5
	MIN	24	42	40	43	34	37	38	32	36	35	33	30	28	22	30	31	34	40	50	39	40	42	43	46	42	44	44	41	37	37	38	37.2
COTTONWOOD	MAX	57	50	50	45	56	61	59	51	57	50	44	45	52	62	69	78	82	81	78	77	71	83	79	55	67	66	51	69	74	80	83	63.9
	MIN	33	39	38	38	36	35	40	45	42	42	33	29	30	32	40	41	45	51	54	56	50	44	54	47	44	47	43	44	48	47	52	42.5
COUNCIL	MAX	67	67	60	55	60	65	61	62	70	67	65	57	60	69	77	79	84	89	85	84	86	90	88	78	80	80	72	79	80	85	87	73.8
	MIN	30	40	46	48	38	39	40	46	37	47	37	28	32	34	40	43	43	56	54	50	51	55	53	54	50	51	44	51	46	53	54	44.8
DEADWOOD DAM	MAX	57	54	51	45	57	52	52	57	62	50	42	44	53	61	69	75	78	80	73	75	76	82	72	55	67	65	60	68	72	78	82	63.4
	MIN	21	24	33	29	32	27	34	34	27	35	31	23	20	22	26	27	28	36	37	38	34	33	35	45	35	42	39	37	40	36	36	32.1
DEER FLAT DAM	MAX	70	67	72	62	64	65	61	64	69	60	58	55	61	68	74	79	84	81	83	86	83	86	84	71	73	75	75	74	77	83	87	72.6
	MIN	35	49	47	47	39	47	49	44	44	48	39	34	36	41	48	48	58	62	53	58	62	60	61	52	52	49	44	49	57	57	64	49.5
DEER POINT	MAX	50	49	50	50	45	43	42	46	46	45	35	31	42	49	58	63	69	69	63	67	66	71	69	47	57	56	53	49	56	65	70	53.9
	MIN	33	34	36	31	29	32	35	32	35	30	25	20	23	32	41	48	54	58	49	50	53	54	46	40	42	45	32	41	43	49	56	39.6
DIXIE	MAX	48	52	45	50	53	57	54	53	61	48	40	42	44	58	65	72	75	77	73	71	73	79	76	58	65	63	50	64	68	74	80	60.9
	MIN	20	31	33	32	30	24	29	34	32	31	28	19	27	21	21	25	26	34	39	32	34	30	35	35	36	37	38	40	32	33	35	30.7
DRIGGS	MAX	48	50	55	60	67	57	62	67	57	63	50	45	43	48	58	64	70	72	80	75	75	75	78	80	76	72	72	66	70	73	83	64.9
	MIN	30	30	30	32	28	30	40	45	35	37	35	30	30	25	30	35	37	39	53	40	45	48	45	45	40	40	37	46	38	40	45	37.4
DUBOIS EXP STA	MAX	61	63	60	63	59	60	65	64	59	57	55	50	51	60	67	73	77	80	79	76	78	79	81	76	75	74	67	63	64	73	85	67.5
	MIN	29	36	34	38	34	37	42	41	37	36	38	29	32	32	34	39	41	48	54	48	48	49	47	52	47	45	46	48	48	44	48	41.3
DUBOIS CAA AP	MAX	64	68	65	67	63	66	68	66	62	59	56	47	54	64	71	76	80	80	78	79	82	82	82	76	77	74	69	67	69	76	87	70.1
	MIN	30	33	44	42	34	38	44	40	35	35	36	27	29	26	30	36	37	49	54	48	47	50	45	53	48	48	46	48	47	45	49	41.1
ELK CITY	MAX	59	55	52	54	59	62	63	62														82	79	72	69	69	56	69	76	87	88	
	MIN	24	34	33	38	34	32	33	35														32	35	47	45	40	43	45	36	38	41	

See reference notes following Station Index.

DAILY TEMPERATURES

Station		Day Of Month 1	2	3	4	5	6	7	8	9	10	11	12	13	14	15	16	17	18	19	20	21	22	23	24	25	26	27	28	29	30	31	Average
ELK RIVER 1 S	MAX	55	52	55	50	59	62	67	60	59	54	50	51	55	64	72	80	83	86	84		76		83	63	73	69	64	77	81	85	88	67.5
	MIN	29	39	36	40	38	33	36	46	43	40	35	29	26	28	34	42	38	43	45		41	37	43	48	45	43	44	48	52	40	41	39.4
EMMETT 2 E	MAX	73	74	77	67	68	68	67	66	72	69	55	65	75	78	84	89	88	84	83	86	85	90	90	73	72	81	76	78	81	84	88	77.0
	MIN	32	37	49	47	42	43	48	44	38	47	40	32	32	39	43	47	57	57	56	52	50	50	51	53	45	56	43	45	56	57	54	46.5
FAIRFIELD RS	MAX	62	62	68	66	60	59	58	57	56	54	49	48	55	63	68	79	79	80	78	79	81	82	82	68	73	70	65	60	67	77	83	67.4
	MIN	27	34	37	43	28	35	41	32	31	38	38	27	26	30	33	34	38	45	54	42	42	42	45	47	46	46	42	44	45	42	45	38.7
FAIRYLAWN	MAX	68	64	70	55	59	62	54	58	58	48	43	45	52	60	69	77	81	70	74	78	79	83	79	64	65	69	48	63	70	78	79	65.2
	MIN	29	38	42	41	32	38	42	39	32	34	31	26	27	29	35	38	45	50	53	46	50	46	56	45	43	43	34	42	49	54	45	40.5
FENN RS	MAX	65	56	59	54	68	68	67	60	69	63	50	53	61	72	77	87	90	90	84	87	85	89	86	77	76	76	62	78	83	89	92	73.3
	MIN	32	43	40	42	40	42	42	46	47	46	41	36	37	36	39	41	41	47	50	48	48	44	45	53	49	48	49	48	45	48	50	44.0
FORT HALL IND AGENCY	MAX	67	67	72	70		64	70	70	61	61	57	53	53	61	71	77	83	88	80	80	83	87	85	75	76	76	64	66	69	81	88	71.8
	MIN	28	41	47	42		38	41	37	44	40	41	33	32	31	36	38	39	45	56	45	48	48	48	52	48	48	46	48	49	45	47	42.7
GARDEN VALLEY RS	MAX	69	67	68	64	64	65	62	65	70	60	54	55	64	70	77	81	87	88	81	84	85	90	87	68	76	74	68	76	78	86	90	73.3
	MIN	24	31	42	41	39	35	44	39	32	44	39	32	27	25	34	36	40	48	47	48	45	43	45	52	45	52	46	42	54	50	46	40.9
GLENNS FERRY	MAX	76	74	78	70	70	72	68	67	60	64	57	59	66	71	79	85	90	93	87	89	90	91	90	72	77	79	71	61	78	89	94	76.4
	MIN	29	37	45	45	34	39	48	43	37	41	42	34	34	39	37	39	44	55	52	50	52	52	52	55	50	51	47	49	52	54	59	45.1
GOODING CAA AP	MAX	70	69	76	64	66	67	64	61	61	60	52	54	60	67	73	81	85	89	83	85	86	88	86	69	74	75	57	55	76	85	91	71.9
	MIN	32	43	46	41	37	41	43	40	38	40	35	27	25	29	34	43	49	57	57	52	51	53	55	50	49	51	43	46	49	54	55	44.0
GRACE	MAX	60	59	63	69	56	59	66	64	64	51	42	43	47	55	64	70	74	79	74	75	75	76	76	69	72	60	65	62	59	72	80	64.5
	MIN	31	42	41	42	36	39	40	35	40	38	32	31	29	25	31	35	37	42	48	43	43	44	43	50	45	45	45	45	42	40	42	39.4
GRAND VIEW	MAX	80	78	82	78	71	69	66	70	74	65	61	59				87	94							85	75	83	81	69	80	90	97	77.0
	MIN	33	46	49	50	37	44	50	48	40	49	41	34					48							56	50	54	47	47	54	53	64	
GRANGEVILLE	MAX	60	50	54	46	58	63	59	53	61	51	45	44	54	64	71	78	83	82	80	79	74	81	78	58	68	68	50	69	76	81	84	65.2
	MIN	35	40	38	40	35	33	38	44	43	40	32	20	30	31	38	39	45	51	52	47	48	43	50	45	45	45	42	45	46	47	52	41.3
GRASMERE	MAX	68	69	75	64	61	59	59	58	53	50	50	43	50	62	68	78	82	79	77	78	78	81	82	58	65	72	69	52	60	79	82	66.5
	MIN	29	40	37	41	33	35	43	38	31	41	30	28	26	29	35	36	42	48	55	48	44	46	52	50	39	43	40	41	38	48	45	39.7
GRAY 6 NNW	MAX	55	54	61	64	53	56	62	58	60	50	59	45	46	53	61		71	75	70	72	73	75	72	68	71	69	63	67	57	70	78	62.9
	MIN	24	34	36	40	34	33	40	28	31	31	31	26	25	22	29		30	35	49	37	32	34	39	41	38	38	37	42	34	34	32	33.9
GROUSE	MAX	59	63	63	58	57	58	58	57	53	55	47	40	50	57	64	70	74	75	68	74	71	75	62	67	69	64	60	58	60	69	77	62.3
	MIN	21	26	33	40	26	28	37	26	25	28	34	25	27	22	24	28	30	37	47	34	38	37	36	46	43	43	39	44	46	37	39	33.7
HAMER 4 NW	MAX	66	68	67	67	64	64	69	67	64	61	58	54	55	63	71	76	81	83	82	82	82	83	82	76	78	78	70	68	69	78	85	71.3
	MIN	27	33	42	43	37	36	42	38	36	36	40	29	28	22	29	33	36	45	50	43	46	45	42	52	46	47	45	43	49	45	47	39.7
HAZELTON	MAX	69	68	76	75	65	63	65	65	60	57	50	52	56	65	77	80	84	86	83	81	81	85	84	74	73	71	67	53	75	82	88	71.3
	MIN	29	41	54		39	41	43	38	38	41	40	34	33	38	38	37	42	48	55	58	53	52	53	50	48	50	49	46	44	49		44.2
HILL CITY	MAX	63	62	69	66	59	61	59	60	55	53	49	50	56	64	71	77	81	81	79	80	83	85	82	82	74	71	65	59	66	76	82	68.4
	MIN	27	38	39	39	32	33	40	35	29	31	35	27	23	32	31	32	32	44	53	42	41	43	43	42	45	44	43	42	46	40	48	37.8
HOLLISTER	MAX	70	66	72	65	61	60	63	65	66	58	47	48	54	63	70	78	82	84	80	79	80	88	84	66	68	72	71	54	68	82	86	69.4
	MIN	31	42	40	41	34	33	41	34	37	43	35	31	32	34	40	38	52	54	52	47	59	51	58	48	46	48	42	45	46	49	51	43.0
IDAHO CITY	MAX	66	66	66	65	60	63	63	60	65	64	51	49	60	66	72	77	83	85	82	81	82	87	85	78	72	72	69	67	74	81	86	70.9
	MIN	23	27	38	36	35	32	42	32	26	39	34	24	22	24	28	31	35	45	46	39	40	39	43	48	40	47	43	37	49	44	43	36.5
IDAHO FALLS 6 NE	MAX	65	66	68	67	64	64	72	68	65	63	58	49	54	63	71	75	79	84	80	80	83	83	84	73	79	77	69	67	66		88	70.8
	MIN	30	31	47	46	41	38	43	43	46	41	41	33	33	30	34	35	39	41	56	44	46	47	54	53	45	50	49	48	46		51	42.7
IDAHO FALLS CAA AP	MAX	66	65	69	63	62	64	69	65	64	61	52	45	54	64	70	75	81	86	79	82	83	86	85	75	81	75	70	66	65	80	87	70.6
	MIN	30	40	48	45	40	38	43	40	44	40	37	33	32	28	34	43	40	45	56	46	48	49	47	53	47	47	43	47	45	45	49	42.6
IDAHO FALLS 42 NW W8	MAX	66	69	70	65	64	65	71	66	63	61	57	47	56	68	74	79	84	86	81	83	85	87	86	79	80	74	72	66	72	78	91	72.4
	MIN	26	30	39	42	37	32	45	36	31	35	38	35	35	33	28	33	34	43	49	45	52	45	41	51	47	43	45	49	49	43	46	39.9
IDAHO FALLS 46 W W8	MAX	65	67	70	62	62	63	68	64	61	64	53	46	54	64	72	76	82	83	78	83	83	85	85	74	78	71	62	64	65	78	87	70.0
	MIN	24	40	44	46	36	34	44	36	37	38	37	32	29	27	28	37	37	41	52	41	45	46	43	52	44	47	45	48	50	45	48	40.4
IRWIN 2 SE	MAX	61	62	69	69	59	63	68	66	68	56	58	44	50	59	67	75	79	82	79	80	80	81	83	73	73	73	71	63	58	75	87	68.7
	MIN	30	31	39	45	41	34	40	34	35	36	37	32	32	26	32	35	40	44	52	44	44	47	47	49	43	44	45	47	42	41	45	39.8
ISLAND PARK DAM	MAX	50	55	53	54	60	56	63	59	57	53	45	40	43	54	63	69	71	74	72	69	72	76	77	73	71	68	65	61	56	69	70	61.9
	MIN	22	27	34	33	32	32	38	32	30	31	30	31	25	21	27	27	30	36	43	38	40	38	39	40	42	42	36	45	45	37	43	34.4
JEROME	MAX	70	71	78	78	66	66	66	60	61	60	57	53	62	67	73	80	85	88	86	84	85	87	88	73	73	75	75	55	75	84	91	73.3
	MIN	32	42	43	47	36	41	44	40	37	41	39	33	31	33	39	40	48	52	57	50	52	50	54	50	49	50	43	46	45	52	55	44.2
KELLOGG	MAX	60	59	56	54	52	63	71	74	68	63	52	49	55	60	68	77	84	87	90	86	83	77	87	83	55	76	70	59	82	85	87	70.1
	MIN	37	40	38	43	37	40	40	48	45	47	38	34	31	36	40	42	43	47	53	53	47	42	52	52	45	45	49	49	47	50	58	44.1
KOOSKIA	MAX	63	62	60	54	70	70	69	61	69	65	54	57	62	73	80	87	90	93	90	88	82	91	87	69	79	75	60	78	85	91	94	74.5
	MIN	33	45	42	43	44	38	44	49	48	48	42	35	36	33	39	41	42	50	54	51	51	45	50	53	49	50	49	49	50	50	55	45.4
KUNA 2 NNE	MAX	72	71	76	65	66	67	61	64	69	65	51	54	60	65	73	82	87	85	85	82		87	88	68	73	78	64	75	80	89	86	72.9
	MIN	34	39	42	44	35	41	47	40	37	45	40	30	33	30	35	40	45	55	54	47		47	54	53	47	49	45	44	55	55	58	44.0
LEWISTON	MAX	71	66	63	58	73	67	69	68	71	66	59	62	69	75	83	90	90	92	89	79	80	88	85	65	78	73	64	78	81	90	88	75.2
	MIN	42	51	46	48	43	43	47	54	48	50	43	39	37	40	45	48	51	58	60	55	53	50	57	55	49	52	52	51	52	53	59	49.4
LEWISTON W8 AP	MAX	67	57	60	49	67	62	66	63	66	60	55	60	65	71	78	85	89	89	84	82	78	87	86	61	77	76	62	77	83	88	89	72.2
	MIN	39	46	43	42	40	41	44	51	46	45	38	35	33	40	45	49	53	58	59	57	53	50	60	51	49	52	50	51	53	54	58	47.9
LIFTON PUMPING STA	MAX	57	60	66	65	58	64	65	64	61	55	46	41	43	54	62	69	73	76	74	79	77	77	71	74	71	64	69	64	62	74	80	65.0
	MIN	30	38	42	40	39	39	47	38	36	39	38	30	27	27	32	36	40	44	49	45	48	46	45	52	47	47	48	42	42	42	47	40.7
LOWMAN	MAX	64	62	62	55		62	60	60	65	58	50	50	60	68	71	80	84	86	78	82	83	88	84		75	63		72	75	84	88	70.3
	MIN	24	25	33	35		31	39	38	31	39	35	29	25	24	24	36	31	40	41	44	37	37	37		41	43		41	44	46	39	35.3
MACKAY RS	MAX	62	62	58	65	59	58	63	55	55	56	54	50	52	62	68	73	78	78	73	70	77	81	76	68	72	68	65	61	63	72	82	65.7
	MIN	22	33	37	39	34	31	40	29	30	33	35	32	30	31	37	40	41	47	50	45	46	48	45	47	47	45	43	50	46	41	42	39.2
MALAD	MAX	67	68	71	72	63	68	72	70	69	55	50	51	53	63	70	75	80	86	79	84	84	85	81	79	79	79	70	70	67	82	88	71.9
	MIN	29	42	46	47	37	34	45	42	41	38	40	36	29	28	34	37	39	44	51	47	49	49	43	46	47	48	50	38	48	44	47	41.8
MALAD CAA AP	MAX	68	68	70	72	64	67	73	71	70	56	50	50	53	62	70	75	81	85	80	83	82	84	83	80	80	80	69	68	81	87		71.9
	MIN	26	36	44	44	37	45	43	41	37	35	39	34	28	26	32	34	36	42	43	43	45	46	44	49	48	49	48	47	49	42	46	40.6
MAY RS	MAX	60	63	57	66	61	58	64	61	59	59	50	48	52	62	70	76	78	81	74	78	79	83	77	67	71	70	63	65	72	79	85	67.4
	MIN	25	33	41	35	37	31	34	32	30	36	35	30	27	29	32	35	37	41	41	43	45	44	43	41	48	42	44	48	48	44	45	37.9
MC CALL	MAX	54	50	48	42	49	50	48	52	56	52	42	39	48	72	68	68	72	76	68	70	71	77	74	53	63	58	48	62	70	76	80	59.9
	MIN	24	32	34	33	30	28	34	36	28	37	28	22	30	32	34	34	33	43	47	36	40	38	43	44	42	42	36	40	43	43	42	35.7

See reference notes following Station Index.

DAILY TEMPERATURES

Station		Day Of Month 1	2	3	4	5	6	7	8	9	10	11	12	13	14	15	16	17	18	19	20	21	22	23	24	25	26	27	28	29	30	31	Average
MC CAMMON	MAX	64	67	72	71	59	66	70	69	68	69	55	51	50	60	75	80	79	85	82	81	81	83	82	74	78	77	71	65	65	80	82	71.3
	MIN	28	39	41	42	39	40	39	39	36	38	39	33	34	27	34	38	42	48	44	47	44	44	47	47	42	47	43	46	46	52	49	41.1
MERIDIAN 1 W	MAX	69	68	75	68	66	66	65	65	69	67	55	55	61	68	75	80	86	86	83	84	83	87	86	68	73	77	74	73	79	86	88	73.7
	MIN	34	40	42	48	38	42	49	41	38	45	40	31	31	32	37	42	49	57	57	49	51	48	56	54	47	57	45	44	55	56	56	45.5
MINIDOKA OAM	MAX	66	65	70	59	62	60	67	60	58	56	48	50	55	65	70	78	83	83	80	80	80	86	81	65	70	72	60	52	71	76	82	68.1
	MIN	32	43	45	46	41	40	45	39	41	43	39	35	33	35	39	41	49	53	57	51	51	53	55	52	48	53	43	48	48	50	51	45.1
MONTPELIER RS	MAX	59	61	63	65	69	60	65	65	65	66	51	48	42	47	55	65	72	75	79	76	79	79	77	77	76	71	70	68	68	65	76	66.3
	MIN	25	35	38	41	34	37	41	32	32	36	36	30	25	23	27	32	35	41	46	39	43	41	41	49	40	44	40	42	40	37	42	36.9
MOSCOW U OF I	MAX	60	56	58	50	62	62	63	56	62	57	56	52	58	65	73	82	83	86	84	75	72	84	82	64	74	73	61	77	81	85	85	69.0
	MIN	38	43	41	42	35	38	39	48	39	44	35	31	32	37	41	48	50	54	57	57	47	41	57	48	47	48	44	46	48	51	55	44.5
MOUNTAIN HOME 1 NE	MAX	74	78	73	69	68	67	64	66	71	60	57	54	62	68	77	85	91	94	85	88	87	92	92	77	76	80	78	66	79	87	93	76.1
	MIN	42	43	44	33	32	43	49	43	35	43	40	29	31	35	40	44	47	57	60	49	53	51	51	54	46	52	44	44	53	53	55	45.0
MULLAN PASS CAA	MAX	39	37	32	31	45	50	54	51	47	37	30	34	39	48	57	65	68	75	70	66	60	71	66	46	64	58	43	65	67	68	79	53.6
	MIN	26	26	25	26	27	33	37	33	33	27	24	22	25	32	39	47	50	55	52	47	43	49	45	38	39	39	34	42	48	51	49	37.5
NAMPA 2 NW	MAX	65	69	69	75	63	61	67	63	66	69	61	52	58	64	71	77	82	88	88	85	87	86	90	87	72	75	78	65	76	80	88	73.5
	MIN	36	44	44	50	37	45	50	43	38	46	41	32	35	37	43	44	45	55	60	51	53	53	59	55	50	52	36	46	53	56	59	46.7
NEW MEADOWS RS	MAX	58	62	60	54	52	54	58	55	58	65	52	44	49	55	65		75	81	83	83	79	79	85	77	64	72	62	55	67	76	83	65.4
	MIN	23	31	39	42	34	32	32	40	34	38	33	29	27	23	29		30	45	44	42	45	37	45	49	39	39	43	40	43	42	42	37.0
NEZPERCE 2 E	MAX	54	50	54	46	60	62	60	55	59	51	45	47	55	63	71	79	82	84	80	77	73	82	81	56	69	63	52	72	76	83	86	65.4
	MIN	34	42	37	40	35	38	42	41	42	41	37	32	32	33	41	42	45	54	56	50	50	48	53	46	44	48	43	45	50	50	52	43.3
OAKLEY	MAX	70	67	77	69	63	60	69	64	58	59	48	50	55	63	72	80	85	85	80	80	82	83	80	63	71	70	66	53	70	82	84	69.6
	MIN	33	45	47	37	37	43	42	38	38	39	38	31	32	34	37	42	48	53	52	50	49	54	52	49	47	46	43	46	41	47	52	43.3
OBSIDIAN 4 NNE	MAX	51	53	55	47	52	49	51	49	54	49	51	53	59	55	72	66	67	71	66	60	68	75	67	57	66	57	54	66	59	70	75	59.5
	MIN	17	17	30	28	27	22	32	22	21	27	30	28	24	16	21	23	30	26	37	29	27	30	34	36	36	35	30	30	28	31	30	27.5
OLA 5 S	MAX	70	69	67	61	65	67	64	64	70	66	52	55	56	69	77	81	88	90	86	84	85	89	83	79	75	78	74	75	78	86	88	73.9
	MIN	30	34	33	47	37	39	39	38	36	33	38	28	29	28	37	38	38	50	47	47	48	45	50	50	45	46	45	43	50	50	49	40.9
OROFINO	MAX	69	59	64	56	73	72	69	59	70	69	59	58	65	74	82	91	93	96	88	86	83	95	90	77	82	81	63	82	86	96	93	76.8
	MIN	34	44	39	43	40	37	43	50	46	47	37	31	32	33	39	42	43	50	55	51	50	45	50	52	49	48	50	49	48	50	54	44.5
PALISADES DAM	MAX	59	61	66	70	58	60	67	66	67	59	56	56	50	57	65	73	78	81	79	78	78	80	80	75	75	72	70	64	59	74	84	68.3
	MIN	31	40	43	44	41	38	42	37	36	38	35	32	31	28	35	37	39	43	52	44	45	47	46	49	45	43	45	46	43	42	46	40.7
PARMA EXP STA	MAX	74	74	71	66	62	66	60	68	72	70	62	52	56	71	78	84	87	87	84	87	86	90	89	72	77	76	62	79	80	86	92	74.8
	MIN	34	41	43	41	44	44	42	40	39	48	38	33	34	34	40	42	47	57	58	50	51	51	60	46	50	50	38	45	55	54	58	45.4
PAUL 1 E	MAX	59	69	67	74	66	65	61	66	60	58	58	71	53	55	64	72	79	85	84	82	80	82	85	81	65	79	73	55	56	72	82	69.6
	MIN	31	40	43	43	36	41	42	35	36	40	41	34	33	33	37	38	39	45	47	46	49	49	52	49	47	49	42	45	46	50	52	42.3
PAYETTE	MAX	74	72	69	63	69	67	65	70	74	69	58	60	66	73	80	84	88	88	88	89	86	91	90	71	78	81	70	82	81	89	91	76.6
	MIN	33	39	48	51	43	42	50	44	39	49	42	29	34	34	40	43	46	57	56	51	52	52	61	54	53	52	47	49	56	55	56	47.0
PIERCE RS	MAX	56	55	55	54	53	53	67	65	54	61	47	46	48	54	65	72	80	84	86	84	86	76	83	83	68	71	61	68	75	78	84	66.8
	MIN	25	34	30	35	33	34	29	37	37	37	34	29	26	29	30	32	34	40	44	48	43	38	42	45	42	40	44	43	40	44	47	36.9
POCATELLO 2	MAX	71	70	77	73	67	68	72	69	70	61	57	55	55	64	75	81	86	90	84	89	88	88	85	80	80	78	66	67	67	85	89	74.4
	MIN	31	42	49	49	41	42	42	38	43	41	41	34	35	32	36	41	48	47	53	51	50	50	58	53	49	47	46	46	49	44	46	44.3
POCATELLO WB AP	MAX	68	67	73	61	63	62	71	61	63	60	50	52	51	60	71	78	83	86	80	82	83	85	83	74	76	74	60	63	70	80	89	70.3
	MIN	30	46	50	46	40	40	41	37	41	42	37	34	33	34	35	41	44	46	55	47	50	48	48	53	50	49	45	47	49	47	50	43.7
PORTHILL	MAX	59	56	59	56	60	74	74	73	64	63	53	57	67	71	79	80	84	84	83	84	78	79	81	80	75	79	76	80	82	82	87	72.9
	MIN	32	30	29	40	31	34	35	36	40	42	40	44	29	47	35	40	42	44	44	49	45	42	46	53	44	41	45	44	55	43	49	41.0
POTLATCH	MAX	58	61	60	48	63	64	68	63	64	58	53	51	57	61	74	81	83	87	88	77	73	83	83	63	75	74	64	80	81	84	86	69.8
	MIN	30	34	32	40	33	34	38	46	41	37	29	27	27	32	36	40	41	56	55	50	41	38	53	41	41	43	42	45	44	43	52	40.0
PRESTON SUG FACT 2 SE	MAX	65	69	70	74	65	66	73	73	70	68	51	45	46	59	67	74	79	85	84	83	82	81	83	82	79	80	76	67	67	81	89	72.0
	MIN	30	41	46	44	41	44	44	42	40	43	38	35	30	28	34	37	38	42	51	44	46	48	45	51	48	50	48	46	48	41	44	42.2
PRIEST RIVER EXP STA	MAX	52	48	55	52	58	69	72	70	61	60	50	51	62	69	75	81	83	85	83	79	75	80	82	75	72	74	66	78	83	83	86	70.0
	MIN	34	32	26	42	37	29	38	41	36	42	34	30	28	37	33	38	39	41	41	47	43	38	46	52	46	39	50	43	44	42	47	39.2
RICHFIELD	MAX	67	66	73	71	63	62	64	61	59	59	55	52	57	65	72	78	83	84	79	81	82	85	83	70	75	74	68	60	72	80	86	70.5
	MIN	28	36	40	43	37	40	41	33	35	35	38	28	28	29	34	38	45	47	52	46	48	52	49	48	47	47	41	44	46	50	55	41.3
RIGGINS RS	MAX	68	68	61	67	62	67	62	64	70	67	58	57	60	72	78	87	91	89	88	82	91	89	92	84	74	74	69	69	82	87	91	74.8
	MIN	37	34	40	36	37	48	46	46	45	46	38	33	37	32	42	46	50	53	50	52	51	50	55	55	48	54	52	48	50	53	55	45.8
RUPERT	MAX	60	70	68	76	64	68	62	70	63	62	59	50	53	58	67	81	82	87	90	83	84	86	87	91	67	77	73	55	57	75	83	71.2
	MIN	31	41	43	45	37	43	43	37	39	41	42	34	33	35	36	40	41	47	55	49	50	51	54	49	47	51	42	45	46	50	55	43.6
SAINT ANTHONY	MAX	63	63	65	65	64	62	70	66	63	52	55	51	54	62	70	81	81	81	80	80	83	83	82	82	74	73	69	67	66	77	89	70.1
	MIN	28	37	44	45	41	35	41	40	42	41	40	32	33	24	31	34	37	43	52	44	46	44	42	42	38	44	44	48	43	45	47	40.2
SAINT MARIES	MAX	57	59	60	60	61	67	69	64	66	59	52	57	62	67	76	81	84	86	84	79	78	83	83	74	70	67	69	72	83	87	89	71.1
	MIN	33	34	36	33	36	37	36	46	45	40	34	29	33	37	37	40	42	45	50	44	40	40	49	42	41	39	43	48	44	46	54	40.4
SALMON	MAX	62	70	56	62	64	67	66	70	68	61	53	53	62	69	76	80	87	87	81	84	85	89	80	70	76	70	72	67	79	85	92	72.4
	MIN	27	30	42	38	43	32	43	37	31	37	36	33	29	33	35	34	37	41	52	45	44	45	43	53	49	45	48	50	49	44	48	40.4
SANDPOINT EXP STA	MAX	48	50	54	50	55	69	72	67	61	57	49	53	60	68	75	80	77	83	79	80	75	78	78	72	69	72	65	77	75	79	85	68.1
	MIN	33	32	37	42	36	34	45	43	46	46	35	35	30	42	36	40	41	42	44	50	44	40	47	48	44	43	51	45	44	47	52	41.7
SHOSHONE	MAX	71	69	77	77	66	64	68	62	62	62	57	56	61	67	76	81	87	88	82	85	87	90	87	73	78	76	72	66	76	83	92	74.1
	MIN	29	38	44	47	35	42	44	37	48	39	39	31	28	27	34	40	42	50	51	47	48	51	53	50	48	50	42	46	47	52	51	42.9
SPENCER RS	MAX	57	61	59	61	62	60	64	62	60	56	52	50	50	60	65	72	76	79	73	76	75	77	78	72	74	69	61	62	64	73	82	65.9
	MIN	26	28	39	34	31	33	37	33	30	30	35	28	33	29	32	33	34	42	45	42	43	44	37	49	43	42	40	50	47	39	41	37.1
STIBNITE	MAX	45	47	50	45	47	50	48	49	49	56	46	33	41	43	61	69	72	74	76	81	72	72	77	74	63	54	53	55	58	67	72	58.0
	MIN	23	30	32	31	30	32	27	28	24	32	27	20	26	21	28	31	37	40	38	35	31	35	37	39	39	37	33	38	35	36	39	32.0
STREVELL	MAX	67	67	68	67	58	57	68	64	65	58	49	47	49	60	67	73	79	83	78	79	77	81	78	78	71	72	68	50	68	76	82	67.9
	MIN	28	38	40	41	32	40	40	36	37	38	39	33	30	30	30	37	42	47	48	45	47	48	50	48	46	44	44	45	41	41	46	40.4
SUGAR	MAX	63	63	66	65	62	63	69	65	64	59	56	49	54	61	67	75	79	81	80	78	80	84	83	77	76	75	69	69	67	77	88	69.8
	MIN	28	37	45	42	40	35	42	41	44	41	39	32	32	25	30	36	36	42	52	41	45	48	44	52	43	47	44	47	47	41	45	40.7
SUN VALLEY	MAX	59	62	62	64	54	52	5[illegible]	53	53	55	53	47	53	61	67	72	76	79	71	76	76	79	79	67	69	69	60	61	61	72	78	64.4
	MIN	17	22	34	31	20	26	36	26	24	26	31	24	22	20	25	26	28	37	45	33	34	33	34	41	41	38	39	39	44	34	34	31.1
SWAN FALLS PH	MAX	78	74	80	75	69	67	65	67	72	71	60	56	64		78	87	93	92	87	89	88	93	92	70	78	82	79	76	90	94		78.1
	MIN	40	49	51	50	42	48	50	49	44	49	40	37	40		41	48	54	61	64	57	60	61	61	55	55	56	45	51	57	62		50.9

See reference notes following Station Index.

Table 5 - Continued

DAILY TEMPERATURES

Station		Day Of Month 1	2	3	4	5	6	7	8	9	10	11	12	13	14	15	16	17	18	19	20	21	22	23	24	25	26	27	28	29	30	31	Average
TETONIA EXP STA	MAX	57	56	60	65	56	56	64	61	67	62	51	43	48	54	58	68	72	75	71	76	76	76	75	70	71	70	70	59	61	71	80	64.5
	MIN	27	37	36	40	39	32	38	34	37	38	34	29	27	26	31	36	41	38	45	42	41	42	43	48	40	39	45	44	36	44	39	37.7
THREE CREEK	MAX	69	68	77	72	59	60	63	54	50	48	46	46	40	62	69	78	82	81	77	80	78	82	90	60	67	70	69	52	68	78	81	67.0
	MIN	25	30	30	33	26	33	36	29	26	34	34	33	26	25	30	29	35	41	45	38	37	40	45	47	44	41	39	42	45	35	42	35.3
TWIN FALLS 2 NNE	MAX	71	70	77	77	67	65	64	60	62	57	51	53	59	66	74	83	87	89	85	83	83	88	87	71	74	76	72	55	74	85	91	72.8
	MIN	30	44	42	48	39	43	44	38	40	42	40	35	33	37	41	39	41	50	56	50	54	56	56	50	48	50	44	48	45	49	50	44.6
TWIN FALLS 3 SE	MAX	62	71	68	77	62	66	64	65	61	62	58	50	54	60	68	75	84	87	89	83	85	86	88	84	68	75	78	65	57	76	84	71.4
	MIN	36	48	43	49	37	42	44	42	39	40	40	35	34	37	47	44	44	50	55	54	54	57	57	49	48	51	43	44	44	47	47	45.2
WALLACE	MAX	57	50	49	47	61	68	72	64	64	57	47	54	60	65	73	79	82	84	86	84	74	84	79	57	71	70	56	78	81	83	91	68.6
	MIN	33	38	35	35	35	35	39	45	42	43	36	31	29	31	40	41	45	50	49	49	42	38	46	49	41	42	47	48	42	44	52	41.0
WALLACE WOODLAND PARK	MAX	53	54	49	49			67	68	61	59	49		52	55	65	72	79	82	83	84	79	74	82	78	53	70	70	56	76	80	81	67.1
	MIN	32	38	34	40			35	41	43	43	35		28	32	36	39	40	44	49	49	43	39	45	50	43	42	47	48	41	45	52	41.2
WEISER 1 S	MAX	71	70	68	68	67	66	62	67	72	69	59	62	65	71	79	82	85	88	84	86	86	89	90	72	80	76	79	79	79	86	88	75.6
	MIN	34	46	52	49	45	46	50	41	40	49	42	37	31	32	42	44	44	57	55	50	50	55	60	56	47	47	36	37	55	54	56	46.4
WINCHESTER 1 SE	MAX	55	52	51	43	55	58	56	48	55	53	45	45	52	59	68	75	78	80	75	73	68	80	78	62	66	64	52	69	73	78	79	62.7
	MIN	33	36	35	35	31	31	35	41	35	37	30	28	27	31	34	39	45	49	52	46	43	40	50	45	40	40	38	38	44	45	49	38.8

Table 6

EVAPORATION AND WIND

Station		Day of month 1	2	3	4	5	6	7	8	9	10	11	12	13	14	15	16	17	18	19	20	21	22	23	24	25	26	27	28	29	30	31	Total or Avg.
ABERDEEN EXP STA	EVAP	.36	.33	.37	.26	.20	.12	.19	.20	.18	.21	.13	.10	.15	.19	.26	.30	.32	.28	.35	.22	.32	.28	.31	.25	.14	.32	.16	.12	.10	.20	.37	7.29
	WIND	162	218	106	122	172	53	75	90	119	199	190	155	115	90	67	74	34	57	72	54	72	22	118	49	164	22	103	55	40	49	60	2978
ARROWROCK DAM	EVAP	.10	.12	.11	.18	.00	.08	.08	.04	.08	.08	.04	.05	.08	.18	.13	.20	.20	.22	.23	.21	.22	.21	.24	.16	.08	.07	.13	.04	.06	.13	.23	3.98
	WIND	35	25	48	44	25	6	47	26	22	30	65	39	89	50	53	40	15	34	15	48	29	23	29	35	42	48	48	37	40	47	18	1152
LIFTON PUMPING STA	EVAP	.26	.21	.16	.31	.24	.17	.23	.29	.30	.10	.09	.05	.01	.11	.18	.20	.25	.27	.37	.24	.28	.24	.26	.26	.23	.16	.19	.20	.10	.20	.27	6.43
	WIND	88	95	66	108	55	70	87	85	122	108	102	83	44	38	43	37	46	42	66	40	48	55	63	52	38	94	40	76	42	30	44	2007
MINIDOKA DAM	EVAP	.30	.34	.17	.25	.12	.14	.15	.16	.15	.18	.16	.21	.20	.19	.30	.27	.35	.29	.34	.36	.34	.33	.39	.10	.05	.27	.30	.07	.11	.27	.41	7.27
	WIND	130	150	80	160	140	60	110	90	100	200	200	220	180	100	110	55	95	80	95	75	80	80	120	125	85	120	160	150	50	150	135	3685
MOSCOW U OF I	EVAP	.15	.10	.07	.04	.06	.03	.07	.03	.08	.06	.13	.08	.10	.15	.15	.17	.09	.10	.10	.20	.22	.18	.19	.06	.09	.12	.09	.16	.18	.17	.15	3.57
	WIND	53	73	28	31	30	15	13	19	13	76	80	48	28	25	11	16	17	14	3	13	20	10	10	33	9	27	19	9	4	8	18	773
PALISADES DAM	EVAP	*	*	.44	.27	*	.26	.14	.16	.16	.05	.06	*	*	.29	.21	.25	.29	.26	.32	.28	.24	–	.28	.19	.22	.18	*	*	.29	.12	.27	8 5.40
	WIND	*	*	214	80	*	119	56	114	14	16	49	*	*	172	67	79	90	59	57	72	46	50	50	41	29	55	*	*	105	37	57	1728

SUPPLEMENTAL DATA

Station	Wind direction: Prevailing	Wind direction: Percent of time from prevailing	Wind speed m. p. h.: Average	Wind speed: Fastest mile	Wind speed: Direction of fastest mile	Wind speed: Date of fastest mile	Relative humidity averages percent: 5:30A MST	11:30A MST	5:30P MST	11:30P MST	Number of days with precipitation: Trace	.01–.09	.10–.49	.50–.99	1.00–1.99	2.00 and over	Total	Percent of possible sunshine	Average sky cover sunrise to sunset
BOISE WB AIRPORT	WNW	19	8.2	47	W	26	79	52	44	69	7	5	6	0	0	0	18	78	6.1
IDAHO FALLS 42 NW WB	-	-	10.7	43ø	S	11	-	-	-	-	7	6	4	0	0	0	17	-	-
IDAHO FALLS 46 W WB	-	-	8.8	31ø	WSW	10	-	-	-	-	10	4	4	1	0	0	19	-	-
LEWISTON WB AIRPORT	-	-	-	-	-	-	82	62	47	-	3	5	4	3	0	0	15	-	6.5
POCATELLO WB AIRPORT	SW	25	11.4	44	SW	4	78	49	37	61	4	7	6	0	0	0	17	70	6.4

ø MAXIMUM HOURLY AVERAGE.

See reference notes following Station Index.

SNOWFALL AND SNOW ON GROUND

Station		Day of month																													
		1	2	3	4	5	6	7	8	9	10	11	12	13	14	15	16	17	18	19	20	21	22	23	24	25	26	27	28	29	30	31
ARCO	SNOWFALL												2.0																			
	SN ON GND																															
ATLANTA NO 2	SNOWFALL	-	-	-	-	-	-	-	-		T	1.0																				
	SN ON GND	-	-	-	-	-	-	-	-																							
BOISE WB AP	SNOWFALL											T																				
	SN ON GND																															
BONNERS FERRY 1 SW	SNOWFALL	3.7	0.7																													
	SN ON GND	-	-																													
CASCADE 1 NW	SNOWFALL										T	T																				
	SN ON GND										T																					
COBALT BLACKBIRD MINE	SNOWFALL			-	-	-	-	-	-			-	1.0	T																		
	SN ON GND	-	-	-	-	-	-	-	-	-	-	1	1	-																		
COTTONWOOD	SNOWFALL											T	T																			
	SN ON GND																															
DEADWOOD DAM	SNOWFALL											T	T	T																		
	SN ON GND																															
DUBOIS CAA AP	SNOWFALL											T	T																			
	SN ON GND																															
FAIRFIELD RS	SNOWFALL												T	T																		
	SN ON GND																															
HAMER 4 NW	SNOWFALL													T																		
	SN ON GND																															
IDAHO FALLS CAA AP	SNOWFALL												T																			
	SN ON GND																															
IDAHO FALLS 46 W WB	SNOWFALL												T																			
	SN ON GND																															
IRWIN 2 SE	SNOWFALL													T																		
	SN ON GND																															
MALAD CAA AP	SNOWFALL													T																		
	SN ON GND																															
MULLAN PASS CAA	SNOWFALL	0.5	0.9	T	3.0	0.3					0.3	0.1	0.2																			
	SN ON GND	83	82	82	82	83	81	79	78	75	73	72	71	71	70	68	66	58	46	36	30	24	18	14	10	10	8	6	4	4	2	
POCATELLO WB AP	SNOWFALL													T																		
	SN ON GND																															
PORTHILL	SNOWFALL	2.0																														
	SN ON GND																															
RIGGINS RS	SNOWFALL					T																										
	SN ON GND																															
SANDPOINT EXP STA	SNOWFALL	T										T																				
	SN ON GND																															
STIBNITE	SNOWFALL			.04			T	T			0.4	2.1	T	T										T								
	SN ON GND	9	6	4	2							2	1																			
SUN VALLEY	SNOWFALL									T	T		T																			
	SN ON GND																															
THREE CREEK	SNOWFALL												T																			
	SN ON GND												T																			
WALLACE	SNOWFALL				T							T		T																		
	SN ON GND																															

See reference notes following Station Index.

STATION INDEX

Station	Index No.	County	Drainage‡	Latitude	Longitude	Elevation	Observation time Temp.	Observation time Precip.	Observer	Refer to tables
ABERDEEN EXR STATION	0010	BINGHAM	12	42 56	112 50	4400	5P	5P	EXPERIMENT STATION	2 3 5 6 7
AMERICAN FALLS 1 SW	0227	POWER	12	42 47	112 52	4316	5P	5P	U S BUR RECLAMATION	2 3 5 7
AMOERSON DAM	0282	ELMORE	2	43 21	115 28	3882	6R	6R	U S BUR RECLAMATION	2 3 5 7
ARCO	0375	BUTTE	6	43 38	113 18	5320	6R	6R	HAROLD L HANSEN	2 3 5 7
ARROWROCK DAM	0448	ELMORE	2	43 36	115 55	3239	8A	8A	U S BUR RECLAMATION	2 3 5 6 7
ASHTON 1 S	0470	FREMONT	12	44 05	111 27	5100	5P	5P	GUST STEINMANN	2 3 5 7
ATLANTA	0491	ELMORE	2	43 48	115 08	5390	5P	5P	CLOSED	5/7/56
ATLANTA SUMMIT	0499	ELMORE	2	43 45	115 14	7590		VAR	U S SOIL CON SER	S
AVERY RANGER STATION	0525	SHOSHONE	10	47 15	115 48	2492	5P	5P	U S FOREST SERVICE	2 3 5 7
BALD MOUNTAIN	0540	BLAINE	12	43 39	114 24	8700		MID	NELSON BENNETT	C
BAYVIEW MODEL BASIN	0667	KOOTENAI	9	47 59	116 33	2070	7A	7A	U S NAVY	2 3 5
BENTON DAM	0789	BONNER	9	48 21	116 50	2640		MID	U S FOREST SERVICE	C
BIG CREEK 1 S	0835	VALLEY	11	45 06	115 20	5686	6R	6R	NAPIER EDWARDS	2 3 5 7 C
BLACKFOOT	0915	BINGHAM	12	43 11	112 21	4503	6R	6R	EARL RODGERS	2 3 5 7
BLACKFOOT DAM	0920	CARIBOU	12	43 00	111 43	6200	5R	5R	FORT HALL IR PROJ	2 3 5 C
BLISS	1002	GOODING	12	42 56	114 57	3269	6R	6R	NORTH SIDE CANAL CO	2 3 5
BOGUS BASIN	1014	BOISE	12	43 46	116 06	6196		VAR	U S SOIL CON SER	S
BOISE LUCKY PEAK DAM	1018	ADA	2	43 32	116 04	2833	4R	4P	CORPS OF ENGINEERS	2 3 5 C
BOISE WB AIRPORT	1022	ADA	2	43 34	116 13	2842	MID	MID	U S WEATHER BUREAU	2 3 5 7 C
BONNERS FERRY 1 SW	1079	BOUNDARY	5	48 41	116 19	1812	5R	5P	CHARLES G HOWARD JR	2 3 5 7 C
BUHL	1217	TWIN FALLS	12	42 35	114 46	3500	5R	5P		2 3 5 C
BUNGALOW RANGER STATION	1244	CLEARWATER	3	46 38	115 30	2230	3P	3P	U S FOREST SERVICE	2 3 5
BURKE 2 ENE	1272	SHOSHONE	4	47 32	115 48	4093	4R	4R	MONTANA POWER CO	2 3 5
BURLEY	1288	CASSIA	12	42 32	113 47	4180	8A	8A	FRANK O REDFIELD	2 3 5
BURLEY FACTORY	1298	CASSIA	12	42 33	113 48	4140		MID	AMALGANATED SUGAR	C
BURLEY CAA AIRPORT	1303	CASSIA	12	42 32	113 46	4146	MID	MID	U S CIVIL AERO ADM	2 3 5 7
CALDWELL	1380	CANYON	2	43 39	116 41	2372	SS	SS	HAROLD N TUCKER	2 3 5 7
CAMBRIDGE	1408	WASHINGTON	12	44 54	116 41	2650	6R	6R	STUART OOPF	2 3 5
CASCADE 1 NW	1514	VALLEY	8	44 32	116 03	4860	6A	6A	U S BUR RECLAMATION	2 3 5 7 C
CAYUSE CREEK	1577	CLEARWATER	3	46 40	115 04	3714		MID	U S WEATHER BUREAU	C
CENTERVILLE ARBAUGH RCN	1636	BOISE	2	43 58	115 51	4300		6R	NABEL M ARBAUGH	3 7
CHALLIS	1663	CUSTER	11	44 30	114 14	5171	5P	5P	U S FOREST SERVICE	2 3 5
CHILLY BARTON FLAT	1671	CUSTER	6	44 02	113 48	6500	6P	6P	GEORGE A NILLER	2 3 5
CLARK FORK 1 ENE	1810	BONNER	9	48 09	116 10	2125	4R	4P	MRS MARY L RALPH	2 3 5 C
CLARKIA RANGER STATION	1831	SHOSHONE	10	47 00	116 15	2800		MID	U S FOREST SERVICE	C
CLIFFS	1898	OWYHEE	13	42 40	117 00	5197	5P	5P	ARTHUR J WHITBY	2 3 5
COBALT BLACKBIRD MINE	1938	LEMHI	11	45 07	114 21	6810	8A	8A	CALERA MINING CO	2 3 5 7
COEUR D'ALENE RS	1956	KOOTENAI	4	47 41	116 45	2152	4P	4R	U S FOREST SERVICE	2 3 5 7 C
CONDA	2071	CARIBOU	12	42 43	111 33	6200	8A	8A	ANACONDA COPPER CO	2 3 5 7
CDTIONWOOD	2154	IDAHO	3	46 03	116 21	3411	7R	7P	LOUIS KLAPPRICH	2 3 5 7
CDTIONWOOD 2 SW	2159	IDAHO	3	46 02	116 23	3600		MID	SABI FREI	C
COUNCIL	2187	ADAMS	12	44 44	116 26	2936	5R	5P	PETER E WEST	2 3 5 C
CROUCH 2 NNW	2279	BOISE	8	44 09	115 58	3100		6R	HARRY GRAHAM	3
DEADWOOD DAM	2365	VALLEY	8	44 19	115 38	5375	7P	7R	CLIFFORD S CODE	2 3 5 7 C
DEADWOOD SUMMIT	2395	VALLEY	11	44 32	115 34	7000		VAR	U S SOIL CON SER	S
DECEPTION CREEK	2422	KOOTENAI	4	47 44	116 29	3060		MID	U S FOREST SERVICE	C
DEER FLAT DAM	2444	CANYON	12	43 35	116 44	2510	7R	7P	U S BUR RECLAMATION	2 3 5
DEER POINT	2451	BOISE	12	43 45	116 06	7150	5R	5P	BOISE VLY BCSTG CO	2 3 5 C
DIXIE	2575	IDAHO	11	45 33	115 28	5610	5R	5P	MRS ZILPHA L WENZEL	2 3 5
ORIGGS	2676	TETON	12	43 44	111 07	6097	9A	9A	EDITH STEVENS	2 3 5
DUBOIS EXP STATION	2707	CLARK	6	44 15	112 12	5462	5R	5P	U S FOREST SERVICE	2 3 5 C
DUBOIS CAA AIRPORT	2717	CLARK	6	44 10	112 13	5122	MID	MID	U S CIVIL AERO ADM	2 3 5 7
ELK CITY	2875	IDAHO	3	45 49	115 26	3975	4P	4P	MRS LORA B VILAS	2 3 5 7
ELK RIVER 1 S	2892	CLEARWATER	3	46 47	116 10	2910	4P	4R	POTLATCH TMBR PRO AN	2 3 5
EMMETT 2 E	2942	GEM	2	43 50	116 32	2500	6R	6P	WAYNE F HARPER	2 3 5
FAIRFIELD RANGER STA	3108	CAMAS	12	43 21	114 48	5065	5R	5P	U S FOREST SERVICE	2 3 5 7
FAIRYLAWN	3113	OWYHEE	13	42 33	116 58	4900	7R	7P	TEX RAYNE	2 3 5
FENN RANGER STATION	3143	IDAHO	3	46 08	115 53	3600	5P	5P	U S FOREST SERVICE	2 3 5 C
FORT HALL INDIAN AGENCY	3297	BINGHAM	12	43 02	112 26	4460	5P	5P	FORT HALL IR PROJ	2 5 5
GARDEN VALLEY RS	3448	BOISE	8	44 04	115 55	3147	5P	5P	U S FOREST SERVICE	2 3 5 7
GILMORE SUMMIT RANCH	3576	CUSTER	11	44 19	113 31	6600		VAR	U S WEATHER BUREAU	S
GLENNS FERRY	3651	ELMORE	12	42 57	115 18	2569	7P	7R	E D STONE	2 3 5 7
GOODING	3677	GOODING	12	42 57	114 43	3569		MID	DAVID MITCHELL	C
GOODING CAA AIRPORT	3682	GOODING	12	42 55	114 46	3696	MID	MID	U S CIVIL AERO ADM	2 3 5 7
GRACE	3732	CARIBOU	12	42 35	111 44	5400	9P	8A	UTAH P & L COMPANY	2 3 5 C
GRAND VIEW	3760	OWYHEE	12	42 59	116 06	2600	5P	5R	W BILADEAU	2 3 5
GRANGEVILLE	3771	IDAHO	3	45 55	116 08	3355	MID	MID	U S WB OBSERVER	2 3 5
GRASMERE	3609	OWYHEE	12	42 23	116 53	5126	5P	5P	BLANCHE PORTLOCK	2 3 5
GRAY	3825	BONNEVILLE	12	43 03	111 22	6450	6P	6P	CLOSED	11/9/55
GROUSE	3882	CUSTER	6	43 42	113 37	6100	6P	6P	MRS BRYAN TAYLOR	2 3 5
HAILEY AIRPORT	3942	BLAINE	12	43 31	114 18	5322	5P	5P	LAURENCE JOHNSON	2 3 5 7
HAMER 4 NW	3964	JEFFERSON	6	43 59	112 15	4796	5P	5P	U S F & W SERVICE	2 3 5 7
HAZELTON	4140	JEROME	12	42 36	114 08	4060	5P	5P	NORTH SIDE CANAL CO	2 3 5
HILL CITY	4268	CAMAS	12	43 18	115 03	5000	5R	5P	CARROLL DAHMEN	2 3 5
HOLLISTER	4295	TWIN FALLS	12	42 21	114 35	4550	5P	5R	SALMON R CANAL CO	2 3 5
HOME	4384	BUTTE	6	43 47	113 00	4820		7A	CHARLES O COWGILL	3
IDAHO CITY	4442	BOISE	2	43 50	115 50	3940	5R	5R	R JOHN MELLOR	2 5 5 7
IDAHO CITY 11 SW	4450	BOISE	2	43 43	116 00	5600		5R	MRS BERTHA GARDNER	3 7
IDAHO FALLS 6 NE	4455	BONNEVILLE	12	43 54	111 55	4840	5R	5P	CARROLL SECRIST	2 3 5 C
#IDAHO FALLS CAA AIRPORT	4457	BONNEVILLE	12	43 31	112 04	4730	MID	MID	U S CIVIL AERO ADM	2 3 5 7
IDAHO FALLS 42 NW WB	4459	BUTTE	6	45 50	112 41	4790	MID	MID	U S WEATHER BUREAU	2 3 5 C
IDAHO FALLS 46 W WB	4460	BUTTE	6	43 32	112 57	4933	MID	MID	U S WEATHER BUREAU	2 3 5 7 C
IDA VADA	4475	OWYHEE	2	42 01	115 19	6000		VAR	CHRIS CALLEN	S
IRWIN 2 SE	4588	BONNEVILLE	12	43 24	111 18	5300	7P	7P	ANNA FLEMING	2 3 5 7
ISLAND PARK DAM	4598	FREMONT	12	44 25	111 24	6300	5P	5R	U S BUR RECLAMATION	2 3 5 7
JACKSON PEAK	4612	BOISE	8	44 03	115 27	7050		VAR	U S SOIL CON SER	S
JEROME	4670	JEROME	12	42 44	114 31	3785	5P	5P	FRED BEER	2 3 5
KAMIAH 1 NE	4793	LEWIS	3	46 14	116 01	1190		8A	MRS MARY E LUNDERS	5
KELLOGG	4831	SHOSHONE	4	47 32	116 08	2305	9A	9A	IRVING N LASKEY	2 3 5
KETCHUM 17 WSW	4840	BLAINE	12	43 37	114 41	8421		MID	U S FOREST SERVICE	C
KOOSKIA	5011	IDAHO	3	46 09	115 59	1261	4R	4R	E T GILROY	2 3 5
KUNA 2 NNE	5038	ADA	2	43 31	116 24	2685	8P	8P	HARRY U GIBSON	2 3 5
LEADORE	5169	LEMHI	11	44 41	113 22	6100		MID	RODNEY M TOBIAS	C
LEWISTON WATER PLANT	5236	NEZ PERCE	3	46 25	117 01	743	5P	5P	CLOSED	1/1/56
LEWISTON WB AIRPORT	5241	NEZ PERCE	3	46 23	117 01	1413	MID	MID	U S WEATHER BUREAU	2 3 5 7 C
LIFTON PUMPING STATION	5275	BEAR LAKE	1	42 07	111 18	5926	6P	6P	UTAH P & L COMPANY	2 3 5 6
LOLO PASS	5356	IDAHO	3	46 38	114 33	5700		VAR	U S FOREST SERVICE	S
LOWMAN	5414	BOISE	8	44 05	115 38	3794	6P	6P	JAMES D CHAPMAN	2 3 5 7 S
NACKAY RANGER STATION	5462	CUSTER	6	43 55	113 37	5897	5P	5P	U S FOREST SERVICE	2 3 5 7 C
NALAD	5544	ONEIDA	1	42 11	112 16	4420	7P	7P	J L CROWTHER	2 3 5 C
NALAO CAA AIRPORT	5559	ONEIDA	1	42 10	112 19	4476	MID	MID	U S CIVIL AERO ADM	2 5 5 7
NALTA RANGER STATION	5567	CASSIA	12	42 19	113 22	4540		MID	U S FOREST SERVICE	C
MAY RANGER STATION	5685	LEMHI	11	44 36	113 55	5066	6R	6R	U S FOREST SERVICE	2 3 5 7
MC CALL	5708	VALLEY	8	44 54	116 07	5025	4R	4R	U S FOREST SERVICE	2 3 5 7
MC CAMMON	5716	BANNOCK	12	42 39	112 12	4774	6R	6R	F F LINDENSCHMITT	2 5 5
MERIDIAN 1 W	5841	ADA	2	43 37	116 25	2620	5R	5R	JAMES W DOSS	2 3 5
MESA	5859	ADAMS	12	44 37	116 26	3244	6R	6R	DON DAVIS	2 3 5 7
MINIDOKA DAM	5980	MINIDOKA	12	42 40	113 29	4280	5P	5R	U S BUR RECLAMATION	2 3 5 6
MONTPELIER RANGER STA	6053	BEAR LAKE	1	42 19	111 18	5943	8A	8A	U S FOREST SERVICE	2 5 5
MOORE CREEK SUMMIT	6077	BOISE	2	43 56	115 40	5990		VAR	U S SOIL CON SER	C 5
MOOSE CREEK RANGER STA	6087	IDAHO	3	46 08	114 55	2400		MID	U S FOREST SERVICE	C
MOSCOW U OF I	6152	LATAH	7	46 44	117 00	2628	5P	5P	UNIVERISTY OF IDAHO	2 3 5 6
MOUNTAIN HOME 1 NE	6174	ELMORE	12	43 08	115 42	3180	5R	5R	R B GOWEN	2 3 5 C
# MULLAN PASS CAA	6237	SHOSHONE	4	47 27	115 40	6022	MID	MID	U S CIVIL AERO ADM	2 5 5 7
NAMPA 2 NW	6300	CANYON	2	43 37	116 35	2470	8A	8A	AMALGAMATED SUGAR	2 3 5
NEW MEADOWS RANGER STA	6388	ADAMS	11	44 58	116 17	3860	8A	8A	U S FOREST SERVICE	2 3 5
NEZPERCE 2 E	6424	LEWIS	3	46 15	116 12	3250	7P	7R	JOHN KOEPL	2 3 5 7
NEZ PERCE PASS	6430	LEMHI	11	45 43	114 30	6575		VAR	U S FOREST SERVICE	S
OAKLEY	6542	CASSIA	12	42 15	113 53	4600	6R	6P	HERBERT J NAROY	2 3 5 7
OBSIDIAN 4 NNE	6553	CUSTER	11	44 03	114 48	6910	5P	5P	MARJORIE L SHAW	2 3 5 7
OLA 5 S	6590	GEM	8	44 07	116 17	2962	5P	5P	MRS DOROTHY NALLY	2 3 5 C
OROFINO	6681	CLEARWATER	3	46 29	116 15	1027	5P	5R	U S FOREST SERVICE	2 5 5
PALISADES DAM	6764	BONNEVILLE	12	43 22	111 14	5392	4P	4P	U S BUR RECLAMATION	2 3 5 6
PARMA EXPERIMENT STA	6844	CANYON	2	43 47	116 57	2224	5P	5P	STATE EXR STATION	2 3 5
PAUL 1 E	6877	MINIDOKA	12	42 37	113 45	4200	8A	8A	AMALGANATED SUGAR	2 5 5
PAYETTE	6891	PAYETTE	8	44 05	116 56	2110	6P	6R	JULIAN M FIELD	2 3 5 7
PIERCE RANGER STATION	7049	CLEARWATER	3	46 30	115 48	3175	9A	9A	U S FOREST SERVICE	2 5 5 7 C
PINE 1 N	7077	ELMORE	2	43 30	115 18	4220		VAR	U S GED SURVEY	S
PLUMMER 3 WSW	7188	BENEWAH	4	47 19	116 57	2970		MID	U S OFF INO AFF&IRS	C
POCATELLO WB AIRPORT	7211	POWER	12	42 55	112 36	4444	MID	MID	U S WEATHER BUREAU	2 3 5 7 C
PORTMILL	7264	BOUNDARY	5	49 00	116 30	1800	5R	5P	R E OEHMAN	2 3 5 7
POTLATCH	7301	LATAH	7	46 55	116 53	2556	6R	6P	HENRY J FITCH	2 3 5 7
PRAIRIE	7327	ELMORE	2	43 30	115 35	4670		MID	ORA L ENGELMAN	C
PRESTON SUGAR FACT 2 SE	7353	FRANKLIN	1	42 05	111 52	4718	4P	4P	C M CRABTREE	2 3 5
PRIEST RIVER EXR STA	7386	BONNER	9	48 21	116 50	2380	5P	5P	U S FOREST SERVICE	2 3 5 7
PUNGO CREEK	7433	VALLEY	11	44 45	115 04	4800		VAR	M EDWARD BUDELL	S
PUTNAM MOUNTAIN	7465	BINGHAM	12	43 02	112 03	6300		VAR	FORT HALL IR PROJ	S
RICHFIELD	7673	LINCOLN	12	43 04	114 09	4306	5P	5R	LESLIE F BUSHBY	2 3 5
RIGGINS RANGER STATION	7706	IDAHO	11	45 25	116 19	1840	4P	4P	U S FOREST SERVICE	2 3 5 7
RUPERT	7968	MINIDOKA	12	42 37	113 41	4204	8A	8A	MINIDOKA IR PROJ	2 3 5
SAINT ANTHONY	8022	FREMONT	12	43 58	111 40	4968	7P	7P	E M JERGENSEN	3 5
SAINT MARIES	8062	BENEWAH	10	47 19	116 34	2140	5P	5P	U S FOREST SERVICE	3 5
SALMON	8076	LEMHI	11	45 11	113 53	3949	MID	MID	U S WB OBSERVER	3 5
SANDPOINT EXR STATION	8137	BONNER	9	48 17	116 34	2100	5P	5R	STATE EXP STATION	2 3 5 7 C
SNAKE CREEK RANGER STA	8303	ELMORE	2	43 37	115 10	4730		VAR	U S FOREST SERVICE	S
SHOSHONE	8380	LINCOLN	12	42 57	114 24	3960	5P	5P	LEON B VANSANT	2 3 5
SOLDIER CREEK RS	8548	CAMAS	12	43 30	114 50	5755		VAR	U S FOREST SERVICE	S
SPENCER RANGER STATION	8604	CLARK	6	44 21	112 11	5883	5R	5P	U S FOREST SERVICE	2 3 5 7
SPRINGFIELD 1 SE	8626	BINGHAM	12	43 04	112 41	4405	6R	6P	CLOSED	4/6/56
STIBNITE	8738	VALLEY	11	44 54	115 20	6550	8A	8A	BRADLEY MINING CO	2 3 5 7
STREVELL	8786	CASSIA	12	42 01	113 13	5280	6P	6R	IDAHO STATE POLICE	2 3 5
SUGAR	8818	MADISON	12	43 53	111 45	4886	5P	5P	J KENNETH TNATCHER	2 3 5
SUN VALLEY	8906	BLAINE	12	43 41	114 21	5821	5R	5R	EDWARD F SEAGLE	2 3 5 7 C
SWAN FALLS POWER HOUSE	8928	ADA	12	43 15	116 23	2323	5P	5R	IDAHO POWER COMPANY	2 3 5 7
TETONIA EXP STATION	9065	TETON	12	43 51	111 16	5904	6P	6R	EXPERIMENT STATION	2 3 5 C
THREE CREEK	9119	OWYHEE	12	42 03	115 10	5400	6R	6P	MRS L E TANNER	2 3 5 7
TRINITY LAKE GUARD STA	9202	ELMORE	2	43 38	115 26	7400		VAR	U S SOIL CON SER	S
TROUTDALE GUARD STATION	9233	ELMORE	2	43 43	115 38	3475		VAR	U S SOIL CON SER	S
TWIN FALLS 2 NNE	9294	TWIN FALLS	12	42 35	114 28	3770	5R	5P	U S BUR ENTOMOLOGY	2 3 5 7
TWIN FALLS 3 SE SUG FACT	9299	TWIN FALLS	12	42 32	114 25	3770	8A	8A	AMALGAMATED SUGAR	2 3 5
VIENNA	9422	BLAINE	11	43 49	114 51	8800		VAR	U S SOIL CON SER	S
WALLACE	9493	SHOSHONE	4	47 28	115 56	2770	6P	6R	W FEATHERSTONE JR	2 3 5 7
WALLACE WOODLAND PARK	9498	SHOSHONE	4	47 30	115 53	2950	7A	7A	VERN E COLLINS	2 3 5 C
WEISER 1 S	9638	WASHINGTON	12	44 14	116 57	2120	5P	5P	MERVIN V LING	2 3 5
WINCHESTER 1 SE	9840	LEWIS	3	46 14	116 36	3950	4P	4P	WALLACK-HOWARD LBR CO	2 3 5
NEW STATIONS										
GRAY 6 NNW	3828	BONNEVILLE	12	43 08	111 26	6375	5P	5P	MRS VERLA E COLLINS	2 3 5 7
IDAHO FALLS 16 SE	4456	BONNEVILLE	12	43 21	111 47	5712		5P	GEORGE W MEYERS	3
RIRIE 12 ESE	7727	BONNEVILLE	12	43 32	111 32	5676		5R	MRS VELMA L SMOUT	3
LEWISTON	5230	NEZ PERCE	12	46 25	117 02	733	5P	5R	GEORGE W WILKIN	2 3 5 7
POCATELLO 2	7208	BANNOCK	12	42 52	112 28	4440	6P	6R	NARLAN N SMITH	2 3 5
ATLANTA 2	0494	ELMORE	2	43 48	115 07	5585	5R	5R	MRS FLORENCE NALS	2 3 5 7 C

‡ 1 BEAR, 2 BOISE, 3 CLEARWATER, 4 COEUR D'ALENE, 5 KOOTENAI, 6 LOST, 7 PALOUSE, 8 PAYETTE, 9 PEHO OREILLE, 10 ST. JOE, 11 SALMON, 12 SNAKE, 13 OWYHEE.

The four-digit identification numbers in the index number column of the Station Index are assigned on a state basis. There will be no duplication of numbers within a state.

Figures and letters following the station name, such as 12 SSW, indicate distance in miles and direction from the post office.

Observation times given in the Station Index are in local standard time.

Delayed data and corrections will be carried only in the June and December issues of this bulletin.

Monthly and seasonal snowfall and heating degree days for the preceding 12 months will be carried in the June issue of this bulletin.

Stations appearing in the Index, but for which data are not listed in the tables, are either missing or received too late to be included in this issue.

Unless otherwise indicated, dimensional units used in this bulletin are: Temperatures in °F., precipitation and evaporation in inches, and wind movement in miles. Degree days are based on a daily average of 65° F.

Long-term means from which departures are computed are based on 10 years or more of record ending generally with data for 1945.

Long-term means for full-time stations (those shown in the Station Index as 'U.S. Weather Bureau') are based on the period 1921 - 1950, adjusted to represent observations taken at the present location.

Evaporation is measured in the standard Weather Bureau type pan of 4-foot diameter unless otherwise shown by footnote following Table 6.

Amounts in Table 3 are from non-recording gage, unless otherwise indicated.

Data in Tables 3, 5, 6 and snowfall in Table 7, when published, are for the 24 hours ending at time of observation. See the Station Index for observation time.

Snow on ground in Table 7, is at observation time for all except Weather Bureau and CAA Stations. For these stations snow on ground values are at 4:30 a.m., PST and 5:30 a.m., MST. WTR EQUIV in Table 7 means the water equivalent of snow on the ground. It is measured at selected stations when the depth of snow on the ground is two inches or more.

Water equivalent samples, as published in Table 7, are necessarily taken from different points for successive observations; consequently occasional drifting and other causes of local variability in the snowpack result in apparent inconsistencies in the record.

- No record in Tables 3, 6, 7 and the Station Index. No record in Tables 2 and 5 is indicated by no entry.

+ And also on a later date or dates.

* Amounts included in following measurement, time distribution unknown.

Thermometers are generally exposed in a shelter located a few feet above sod-covered ground; however, the reference indicates that the thermometers are exposed in a shelter located on the roof of a building.

// Gage is equipped with a windshield.

AM Data based on an observational day ending before noon.

AR This entry in time of observation column in Station Index means after rain.

B Adjusted to a full month.

C In the "Refer to Tables" column in the Station Index the letter "C" indicates recorder stations. These stations are processed for special purposes and are published later in Hourly Precipitation Data.

D Water equivalent of snowfall wholly or partly estimated, using a ratio of 1 inch water equivalent to every 10 inches of new snowfall.

M One or more days of record missing; see Table 5 for detailed daily record. Degree Day data, if carried for this station, have been adjusted to represent the value for the full month.

R Amounts from recording gage. (These amounts are essentially accurate but may vary slightly from the amounts to be published later in Hourly Precipitation Data.)

S Storage precipitation station. Precipitation measurements, made at irregular intervals, will be published in the July or August or delayed data December issue of this publication.

SS This entry in time of observation column in Station Index means sunset.

T Trace, an amount too small to measure.

V Includes total for previous month.

VAR This entry in time of observation column in Station Index means variable.

Additional information regarding the climate of Idaho may be obtained by writing to any Weather Bureau Office or to the State Climatologist at Weather Bureau Airport Station, Box 1718, Boise, Idaho.

Subscription Price: 20 cents per copy, monthly and annual; $2.50 per year. (Yearly subscription includes the Annual Summary.) Checks and money orders should be made payable to the Superintendent of Documents. Remittances and correspondence regarding subscriptions should be sent to the Superintendent of Documents, Government Printing Office, Washington 25, D.C.

NWRC, Asheville, N.C. --- 6/29/56 --- 825

U. S. DEPARTMENT OF COMMERCE
SINCLAIR WEEKS, Secretary
WEATHER BUREAU
F. W. REICHELDERFER, Chief

AGRICULTURAL REFERENCE DEPARTMENT
CLEMSON COLLEGE LIBRARY

CLIMATOLOGICAL DATA

IDAHO

JUNE 1956
Volume LIX No. 6

ASHEVILLE: 1956

WEATHER SUMMARY

This June was wetter and cooler than usual in the north and west-central portions, and warmer and drier than average in the south and southeastern parts. In the north, where a wet June followed a wet May, field work and seedbed preparation were somewhat retarded because of excessive moisture. Cambridge, in the northwestern corner of the Southwestern Division, measured 2.60 inches in less than four hours from the heavy storm of the 4th, and its monthly total was 4.26 inches, 380 percent of average. The Lewiston Weather Bureau in the Northern Division was drenched on the 15th - 16th by 1.73 inches of rain in a 24-hour period, a June record there for a 24-hour catch. Its monthly total was among the nine highest of record. In contrast, Pocatello in the Southeastern Division experienced the third driest June since records have been kept. Stations in the vicinity of Pocatello recorded totals ranging from 2 percent to 13 percent of June long-term means. There were a few thunderstorms near and during all of the showery periods of the month, but their incidence was highest the first week. Several occurrences of hail were noted, especially during the first week. In the Southeastern Division, average wind movement at stations equipped to record it was considerably higher than long-term June means. At Boise in the Southwestern Division, June wind movement was somewhat less than average. Wind damage during the month was extensive in a few localities. Frost damage was reported in a few areas.

Storms during the month were largely confined to three periods insofar as extensive coverage was concerned. In the north and southwest the first week had a high incidence of thunderstorms and showers, some heavy. The second period of general storminess was the 15th and 16th, and all portions of the State were affected. On the 15th station daily amounts were quite heavy in sections of the Northern and Southwestern Divisions, several stations reporting over two inches in 24 hours. The third period affecting the whole State began in the north on the 19th spreading to all areas the 20th. Showers during other periods of the month were scattered and more localized. Temperatures dropped near the freezing point following each important storm of the month, and frost damage of a minor nature was noted in several localities, most of it around the 5th. In the northern portion of the State, only a few days of the month had average daily temperatures near or above stations' long-term means. Most of the month was cooler than average. Over the rest of the State most of the first week, the second week, and short periods during the third and fourth weeks were warmer than average. Maximum temperatures in all parts of the State were predominantly reported around the 27th or 28th, though in the north a few stations had their warmest day on the 1st or around the 9th and 10th. In a few localities in the southeast also, the warmest weather was noted from the 9th to 12th. Minimum temperatures were predominantly on the 5th, especially in the Southwestern Division. In the north many places reported the coldest temperature the 10th after a relatively dry frontal passage, and other dates favored for minimum temperature were the 17th and 22d, particularly in the Southeastern Division.

Average monthly temperatures were below normal over practically all of the Northern Division, running from 2° to 3° below long-term means at stations in the Grangeville-Lewiston area. A large section of the Southwestern Division also exhibited negative anomalies, including most of the important agricultural area from Boise north to Cambridge. Negative anomalies up to more than 3° below long-term means were noted in this section. The rest of the State was generally warmer than average. In the northeastern section of the Southeastern Division, Ashton Ranger Station was 6.7° warmer than the long-term mean and several other stations were from 3° to more than 4° warmer than usual. The warmest station in the State was Swan Falls Power House with a monthly mean temperature of 70.5°. Obsidian 4 NNE with a monthly mean of 47.7° was the coolest. The highest temperature in the State was 103° observed by Grand View on the 27th and Swan Falls Power House on the 27th and 28th. Obsidian 4 NNE reported the month's coldest temperature, 21°, on the 5th, 6th, and 22d.

Areas of above-average precipitation coincided roughly with the areas of below-average temperature. Most of the Northern Division and a large section in the Southwestern Division, from Mountain Home north to Lowman and west to the Parma Experiment Station, recorded precipitation in excess of station long-term means. Elsewhere deficiencies, many of them large, were noted. With respect to percentage of average precipitation, the driest locality in the State was in the Idaho Falls-Pocatello area. Stations in this general vicinity recorded less than 15 percent of the usual June expectancy. The largest monthly total was 4.26 inches recorded at Cambridge and this station also recorded the greatest 24-hour amount, 2.60 inches on the 4th. The Weather Bureau station at Idaho Falls 46 W recorded the least amount, 0.02 inch. Some snow fell at higher elevations early in the month, but amounts were inconsequential. According to the U. S. Geological Survey streamflow remained above average over the northern portion of the State throughout June. Runoff of the Snake River near Heise was the highest since 1927 and the fourth highest for the period of record for June. Storage in irrigation reservoirs was high notwithstanding releases for flood control.

Reports from the Boise Weather Bureau Office and the Agricultural Marketing Service indicated that June was a favorable month agriculturally. Weather damage was minor. During the first week some frost damage to corn in Washington County and to beans in the southeastern part of the State was reported. Below-average temperatures in part of the State somewhat retarded plant growth, but not seriously. Heavy rains in some northern sections delayed plowing, and haying was interrupted by showers in several localities. Considerable acreage was kept out of use by earlier floods and residual water was still to be observed in fields along the Snake in the Heise-Roberts area at the end of the month. Crops generally did very well. Shipment of the late spring green pea crop for fresh market was completed by the end of June. Corn, potatoes, and sugar beets were progressing well, and grains were turning color in the southern part of the State at month's end. The average range and pasture condition was better than a year ago and above the 1945-54 average. Cattle and sheep continued in good condition, and stock water supplies were ample.

H. C. Steffan
Weather Records Processing Center
San Francisco, California

STORMS - JUNE 1956

Two rather widely separated localities were hit by storms on June 1. At Cottonwood, in Idaho County, severe lightning accompanied heavy rain during the afternoon, resulting in only minor damage from lightning strikes but heavy erosion damage to fields in the area. In the late afternoon violent winds struck on Carmen Creek road, three or four miles east of Carmen in Lemhi County. Called a small tornado by witnesses, the storm cut a swath about 1/4 mile long, toppling numerous large cottonwood trees across the road, carrying branches aloft and breaking telephone lines.

Sunday, June 3, was a day of widespread storm damage in the State. Throughout the area south of the Salmon River thunderstorms developed during the afternoon and early evening, accompanied in many cases by violent winds and in some cases by hail. Some structural damage was reported at Challis, Salmon, Gooding, Fairfield, and Hill City. Hail damaged gardens in the vicinity of Gooding and Hagerman, and in the West Point district southwest of Gooding a small "twister" was reported. One of the hardest hit localities was Thousand Springs, near Hagerman, where a large crowd had gathered to watch boat races. Striking the scene about 1:00 p.m., the gale uprooted trees, one of which crushed a car in falling, capsized boats (one of which sank), overturned one car and brought injuries to several persons. Property damage in the vicinity of Thousand Springs amounted to several thousand dollars. Extensive uprooting of trees was reported, with Ketchum, Hailey, Challis, Aberdeen, Idaho Falls and Warm Lake among the affected communities. The greatest damage to trees, however, occurred along the South Fork of the Salmon River where more than 2,000,000 board feet of timber was down, most of which could be salvaged. Toward evening of the 3d a cold front entered the northern part of the State, bringing heavy thundershowers and damaging winds to such communities as Kendrick, Craigmont and Winchester. Hail did considerable damage to crops, rain caused much erosion and covered the highway between Craigmont and Winchester with debris, and lightning strikes did several hundred dollars damage to a TV cable system at Kendrick.

The cold front that entered the northern part of Idaho late on the 3d, continued eastward across the State that night and the following day. Reports indicate high winds on the 4th in the southern portions of the State with local duststorms, numerous trees uprooted or broken and some structural damage at Gooding, Burley, Pocatello, Mackay and Ashton. A sudden squall on Cascade Reservoir capsized a boat and all four occupants were drowned. The damaging winds hit Bliss and Gooding between 2 and 2:30 p.m., Pocatello 4:30 to 5:30 p.m. and Ashton about 7 p.m. About 7:20 p.m. an auto wreck occurred in a dust storm 12 miles north of Blackfoot. There were no bodily injuries, but property damage was estimated at $400.

After six comparatively quiet days, strong winds struck again on Sunday the 10th. During that afternoon winds reached 55 m.p.h. at the Lewiston Airport and many trees in that vicinity were toppled, breaking power lines. Orofino, Genesee and Kellogg also reported high winds and dust with some damage to trees, power lines and small structures.

D. J. Stevlingson
State Climatologist
Boise, Idaho

CLIMATOLOGICAL DATA

ABLE 2

Station	Temperature: Average Maximum	Average Minimum	Average	Departure From Long Term Means	Highest	Date	Lowest	Date	Degree Days	No of Days: Max 90° or Above	Max 32° or Below	Min. 32° or Below	Min. 0° or Below	Precipitation: Total	Departure From Long Term Means	Greatest Day	Date	Snow, Sleet: Total	Max Depth on Ground	Date	No of Days: 1.0 or More	.50 or More	1.00 or More
NORTHERN DIVISION																							
VERY RS	76.0M	43.9M	60.0M	- 0.4	88	9+	36	12	159	0	0	0	0	2.16	.02	.93	15	.0	0		6	1	0
AYVIEW MODEL BASIN AM	70.4	43.8	57.1		84	10+	32	12+	241	0	0	2	0	2.24		1.25	16	.0	0		5	1	1
IG CREEK 1 S	69.5	32.2	50.9	0.5	86	10	24	22	419	0	0	17	0	1.67	- .91	.63	20	.0	0		6	1	0
ONNERS FERRY 1 SW	72.1M	47.3M	59.7M	0.1	85	9	39	6+	163	0	0	0	0	1.96	.36	.63	2	.0	0		4	2	0
URKE 2 ENE	66.2	39.4	52.8	1.2	82	1	32	12+	358	0	0	2	0	2.39	- .38	.76	15	.0	0		6	2	0
LARK FORK 1 ENE	71.7	42.0	56.9	- 1.5	83	9+	31	12	239	0	0	1	0	3.20	.71	1.20	15	.0	0		5	2	2
OBALT BLACKBIRD MINE AM	66.1	35.5	50.8		81	28+	25	5	417	0	0	10	0	1.25		.37	21	.0	0		5	0	0
OEUR D ALENE RS	73.4	47.4	60.4	- 0.8	88	1	37	12	155	0	0	0	0	2.60	1.04	.88	15	.0	0		4	3	0
OTTONWOOD	67.0	44.0	55.5	- 2.0	81	27	32	5	278	0	0	1	0	3.61	1.03	1.11	1	.0	0		7	2	2
IXIE	66.4	33.6	50.0		80	9+	25	22	442	0	0	14	0	2.57		.50	15	T	0		9	1	0
LK CITY	71.8M	38.0M	54.9M		87	10+			296	0	0	6	0	2.31		.58	20	T	0		9	1	0
LK RIVER 1 S	M	M	M								0	0	0					.0	0				
ENN RS	77.4	47.1	62.3	- 1.3	91	27+	42	22	103	2	0	0	0	2.31	- .15	.42	15	.0	0		9	0	0
RANGEVILLE	68.9	42.4	55.7	- 2.3	85	27	34	5	273	0	0	0	0	3.58	.54	1.23	15		0		9	2	1
ELLOGG AM	72.7	46.4	59.6	- 0.7	93	1	37	12	181	1	0	0	0	2.63	.57	.96	15	.0	0		6	2	0
OOSKIA	78.5	46.9	62.7	- 1.8	93	27	30	5	101	1	0	2	0	3.28	1.08	1.26	15	.0	0		6	3	1
EWISTON	80.3	52.1	66.2		96	27	42	25	48	5	0	0	0	2.12		1.37	15	.0	0		4	1	1
EWISTON WB AP //R	75.5	49.9	62.7	- 3.6	91	27	40	11+	101	1	0	0	0	2.32	.57	1.64	15	.0	0		4	1	1
OSCOW U OF I	72.1	45.4	58.8	- 0.5	85	27	34	12	188	0	0	0	0	1.84	.37	1.02	15	.0	0		4	1	1
ULLAN PASS CAA	57.0	39.0	48.0	- 0.6	73	9	28	5	504	0	0	4	0	2.19	- .70	.83	15	1.0	1	5	6	1	0
EZPERCE 2 E	68.7	45.1	56.9		82	27	35	5	234	0	0	0	0	3.11		1.10	15	.0	0		7	2	1
ROFINO	80.4	47.7	64.1	- 1.1	94	27	39	12	77	5	0	0	0	3.58	1.57	1.54	15	.0	0		8	1	1
IERCE RS	73.6M	39.6M	56.6M	- 1.1	86	28+	30	21	253	0	0	1	0	3.60	1.10	1.12	16	.0	0		6	2	1
ORTHILL	71.8	45.6	58.7	- 0.8	84	1	33	6	186	0	0	0	0	1.60	.01	.60	15	.0	0		6	1	0
OTLATCH	73.3	41.3	57.3	- 1.1	84	28	32	12	227	0	0	1	0	2.91	1.16	1.62	15	.0	0		5	2	1
RIEST RIVER EXP STA	70.3	42.1	56.2	- 1.8	83	1	29	12	262	0	0	3	0	2.21	.23	.68	15	.0	0		8	1	0
IGGINS RS	80.8M	49.5M	65.2M	- 0.4	93	27	40	5+	72	4	0	0	0	3.05	1.33	1.00	15	.0	0		7	2	1
AINT MARIES	75.3	42.8	59.1	- 1.9	87	27	33	12	175	0	0	0	0	2.61	1.01	1.10	15	.0	0		5	3	1
ALMON	80.8	42.7	61.8	0.9	94	28	33	22	110	6	0	0	0	.61	- .54	.26	20		0		3	0	0
ANOPOINT EXP STA	69.9	45.1	57.5	- 1.8	82	9	33	12	224	0	0	0	0	2.37	.50	1.17	15	.0	0		5	1	1
ALLACE	71.5	43.6	57.6	- 1.7	85	1+	34	25	222	0	0	0	0	2.66	.30	1.09	16	T	0		8	1	1
ALLACE WOODLAND PARK AM	69.2	43.0	56.1	- 1.7	88	1	35	12+	265	0	0	0	0	2.58	.17	.86	15	.0	0		8	2	0
INCHESTER 1 SE	66.7	41.1	53.9	- 2.2	78	27	34	5+	325	0	0	0	0	2.31	- .56	.55	20	.0	0		6	2	0
DIVISION			57.7											2.48				T					
SOUTHWESTERN DIVISION																							
NOERSON DAM	79.6	48.5	64.1		96	27	37	5	87	4	0	0	0	.70		.31	15	.0	0		3	0	0
RROWROCK DAM AM	78.0	48.4	63.2	- 1.4	94	28	39	5	108	5	0	0	0	1.02	.06	.42	15+	.0	0		3	0	0
TLANTA 2	73.5	37.7	55.6		86	27	28	5	276	0	0	5	0	.70		.26	15	T	0		4	0	0
LISS	82.5	48.8	65.7	0.5	96	27	38	5	61	7	0	0	0	.26	- .20	.15	16	.0	0		1	0	0
OISE WB AP //R	78.5	50.5	64.5	- 0.6	97	27	37	5	92	4	0	0	0	.80	- .04	.41	15	.0	0		2	0	0
UHL	75.4M	51.8M	63.6M	- 0.3	88	1	32	5	104	0	0	1	0	.15	- .79	.10	21	.0	0		1	0	0
ALOWELL	M	47.2	M		96	27	37	5			0	0	0	.58	- .19	.17	16	.0	0		2	0	0
AMBRIDGE	79.3	43.6	61.5	- 3.2	94	27	29	5	135	4	0	1	0	4.26	3.14	2.60	4	.0	0		5	2	1
ASCADE 1 NW AM	68.2	38.9	53.6		84	28	30	4+	336	0	0	2	0	2.44		1.34	16	.0	0		5	1	1
HALLIS	78.8	43.6	61.2	1.8	90	27	34	5+	127	1	0	0	0	.46	- .59	.30	20	.0	0		1	0	0
LIFFS	72.0M	37.5M	54.8M		90	27	25	5	301	1	0		0	.19				.0	0			0	0
OUNCIL	78.5	47.3	62.9	- 0.3	92	27	32	5	120	4	0	1	0	2.37	.77	1.32	15	.0	0		5	1	1
EADWOOD DAM	69.9	34.7	52.3	0.2	84	27	27	22+	373	0	0	10	0	1.56	- .28	.52	20	.0	0		4	1	0
EER FLAT DAM	78.1	50.8	64.5	- 0.4	91	28	37	5	87	2	0	0	0	.40	- .28	.19	20	.0	0		2	0	0
EER POINT	60.1	42.9	51.5		75	28	23	5	404	0	0	6	0	1.98		1.17	15	6.5	1	4	4	1	1
MMETT 2 E	80.1M	46.4M	63.3M	- 3.3	94	27	35	5	103	5	0	0	0	1.21	.27	.31	15	.0	0		5	0	0
AIRFIELD RS	74.7	39.1	56.9		86	27	28	5	236	0	0	6	0	.20		.10	3	.0	0		1	0	0
AIRYLAWN	73.1	42.2	57.7		90	27	28	5	225	1	0	1	0	.48		.19	19	.0	0		3	0	0
ARDEN VALLEY RS	77.5	43.2	60.4	- 1.0	92	27	36	22	148	3	0	0	0	1.82	.76	1.15	15	.0	0		4	1	1
LENNS FERRY	83.8	48.1	66.0	- 2.0	97	27	37	22	47	8	0	0	0	.28	- .33	.17	15	.0	0		2	0	0
OOGING CAA AP	80.1	49.0	64.6	1.2	94	27+	37	5	89	5	0	0	0	.46	- .15	.17	3	.0	0		3	0	0
RANO VIEW	87.2M	51.3M	69.3M	1.8	103	27	38	5	28		0	0	0	.42	- .28	.21	3	.0	0		2	0	0
RASMERE	78.5	42.7	60.6		92	28	26	5	155	3	0	1	0	.53		.30	15	.0	0		2	0	0
AILEY AP	74.6	39.5	57.1	- 1.9	87	28	29	5	235	0	0	4	0	.35	- .69	.18	3	.0	0		2	0	0
AZELTON	80.7	47.4M	64.1M	- 1.5	91	10	36	5	87	4	0	0	0	.15	- .61	.10	20	.0	0		1	0	0
ILL CITY	74.7	39.1	56.9	1.1	89	27	30	17+	243	0	0	6	0	.34	- .44	.15	3+	.0	0		2	0	0
OLLISTER	79.8	46.1	63.0	1.2	94	28	31	5	108	4	0	2	0	.50	- .41	.25	20	.0	0		3	0	0
OAHO CITY	75.4	37.7	56.6	- 2.6	89	27	29	30	248	0	0	5	0	1.44	.44	.86	15	.0	0		3	1	0
EROME	82.7M	48.5M	65.6M	0.8	93	27+	35	5	67	6	0	0	0	.34	- .19	.17	3	.0	0		1	0	0
UNA 2 NNE	77.3M	46.1M	61.7M	- 2.7	92	27	33	5	125	3	0	0	0	.55	- .25	.18	16	.0	0		2	0	0
OWMAN	74.4M	36.9M	55.7M	- 2.6	89	27+	28	30	277	0	0	3	0	1.46	.06	.54	20	.0	0		5	1	0
IC CALL	66.6	39.3	53.0	- 1.1	82	27	30	19	358	0	0	2	0	1.77	- .05	.70	15	.0	0		4	1	0
ERIDIAN 1 W	79.5	48.2	63.9	- 1.1	94	27	36	5	87	4	0	0	0	.79	- .08	.17	20+	T	0		5	0	0
OUNTAIN HOME 1 NE	83.7	40.3	66.0	2.7	101	27	37	5+	64	7	0	0	0	.99	.29	.69	15	.0	0		2	1	0
AMPA 2 NW AM	79.2	49.1	64.2		96	28	37	5	90	4	0	0	0	.31		.13	16	.0	0		2	0	0
EW MEADOWS RS AM	71.6M	37.8M	54.7M	- 0.8	89	30	30	5+	304	0	0	5	0	2.52	.84	1.00	16	.0	0		5	2	1
OBSIDIAN 4 NNE	66.2	29.1	47.7	- 1.7	80	27	21	5+	514	0	0	20	0	1.21	- .15	.69	16				3	1	0
LA 5 S	79.4	42.3	60.9		93	28	33	5	131	2	0	0	0	2.44		1.59	15	.0	0		5	1	1
ARMA EXP STA	82.3	47.4	64.9	- 0.9	96	11+	34	4	88	8	0	0	0	1.12	.33	.42	24	.0	0		4	0	0
AYETTE	81.2	49.3	65.3	- 0.4	97	27	35	5	71	5	0	0	0	.70	- .08	.20	16	.0	0		2	0	0
ICHFIELD	78.6	44.5	61.6	1.0	90	27	34	5+	126	1	0	0	0	.18	- .58	.09	3+	.0	0		0	0	0
HOSHONE	82.9	47.2	65.1	2.5	97	27	35	5	77	7	0	0	0	.17	- .49	.09	15	.0	0		0	0	0
TIBNITE AM	66.7	34.8	50.8		80	27	23	4	421	0	0	10	0	1.89		.51	20	T	T	4+	6	1	0
UN VALLEY	73.3	30.9	52.1	1.5	84	27+	23	22	379	0	0	20	0	.20	- 1.50	.12	20	.0	0		1	0	0
WAN FALLS PH	86.7	55.0	70.9	2.2	103	27+	41	5	25	14	0	0	0	.23	- 1.06	.15	16	.0	0		1	0	0
HREE CREEK	M	M	M		90	28				1	0		0					.0	0				
WIN FALLS 2 NNE	83.3	48.2	65.8	2.7	94	8+	38	5+	62	9	0	0	0	.20	- .61	.14	20	.0	0		1	0	0
WIN FALLS 3 SE AM	81.1	48.4	64.8	1.2	93	24+	36	5	84	7	0	0	0	.26	- .53	.13	21	.0	0		1	0	0
EISER 1 S	80.5	49.3	64.9	- 3.0	95	28	34	5	73	5	0	0	0	.42	- .48	.24	15	.0	0		2	0	0
DIVISION			60.7											.91				.1					
SOUTHEASTERN DIVISION																							
BERDEEN EXP STA	82.5	44.0	63.3	2.1	93	28	32	17	83	3	0	1	0	.04	- .74	.04	16	.0	0		0	0	0
MERICAN FALLS 1 SW	81.8M	46.7	64.3M	2.8	91	28	35	22	68	2	0	0	0	.13	- .89	.11	16	.0	0		1	0	0

See Reference Notes Following Station Index

CLIMATOLOGICAL DATA

TABLE 2 - CONTINUED

IDAH
JUNE 195

Station	Temperature: Average Maximum	Average Minimum	Average	Departure From Long Term Means	Highest	Date	Lowest	Date	Degree Days	No. of Days: Max 90° or Above	Max 32° or Below	Min 32° or Below	Min 0° or Below	Precipitation: Total	Departure From Long Term Means	Greatest Day	Date	Snow, Sleet: Total	Max Depth on Ground	Date	No. of Days: 10 or More	50 or More	1.00 or More
ARCO	76.6M	41.9M	59.3M	1.2	88	27	31	22	173	0	0	1	0	.54	- .57	.30	16	.0	0		3	0	0
ASHTON 1 S	77.3	50.8	64.1	6.7	84	2+	33	23	58	0	0	0	0	.58	- 1.08	.33	15	.0	0		2	0	0
BLACKFOOT	82.7	49.4	66.1	4.6	95	28	38	17	59	6	0	0	0	.04	- .89	.04	16	.0	0		0	0	0
BURLEY AM	82.6	49.9	66.3	2.3	95	9+	39	5+	73	10	0	0	0	.15	- .64	.10	21	.0	0		1	0	0
BURLEY CAA AP	80.2	45.7	63.0	1.7	93	10+	35	6	106	5	0	0	0	.17	- .77	.14	20	.0	0		1	0	0
CHILLY BARTON FLAT	72.7	36.7	54.7	0.3	82	28	31	18	302	0	0	3	0	.74	- .36	.22	17	.0	0		3	0	0
CONDA AM	76.3	38.8	57.6	3.9	86	15	28	22	219	0	0	5	0	.88	- 1.50	.67	16	.0			2	1	0
DRIGGS AM	76.7	40.7	58.7	4.4	85	10+	30	17	187	0	0	2	0	1.24	- .79	.52	21	.0	0		3	1	0
DUBOIS EXP STA	79.3	46.1	62.7	2.8	88	10+	33	22	111	0	0	0	0	.87	- .74	.27	15	.0	0		3	0	0
DUBOIS CAA AP	78.6	45.5	62.1	3.7	90	28	33	6+	123	1	0	0	0	.76	- 1.25	.33	15	.0	0		3	0	0
FORT HALL IND AGENCY	82.3M	44.9M	63.6M	1.7	92	28	35	17	83	2	0	0	0	.11	- .81	.11	16	.0	0		1	0	0
GRACE	75.6	42.4	59.0	0.2	84	28	32	22	177	0	0	1	0	.53	- .76	.37	16	.0	0		2	0	0
GRAY 6 NNW	70.7	30.5	50.6		80	28	22	22	423	0	0	22	0	.66		.31	15	T	0		3	0	0
GROUSE	70.6	34.9	52.8		82	27	25	22	360	0	0	8	0	.42	- .96	.39	16	.0	0		1	0	0
HAMER 4 NW	80.8	41.5	61.2	1.4	94	28	32	17+	123	2	0	2	0	.37	- .66	.15	9	.0	0		3	0	0
IDAHO FALLS 6 NE	80.8M	48.7	64.8M		90	28	33	22	74	1	0	0	0	.12		.08	15	.0	0		0	0	0
IDAHO FALLS CAA AP	78.4	46.0	62.2	1.7	93	28	36	17+	112	2	0	0	0	.07	- 1.14	.07	15	.0	0		0	0	0
IDAHO FALLS 42 NW WB R	81.1	42.0	61.6	2.0	94	28	28	22	122	5	0	2	0	.09	- .99	.04	3+				0	0	0
IDAHO FALLS 46 W WB R	78.7	42.6	60.7	1.1	93	28	30	17+	145	3	0	2	0	.02	- .79	.01	3+	.0	0		0	0	0
IRWIN 2 SE	78.1	42.3	60.2	3.3	89	27+	32	22	147	0	0	1	0	.45	- 1.08	.21	15	.0	0		2	0	0
ISLAND PARK DAM	72.6	37.2	54.9	2.3	81	28	30	7+	294	0	0	5	0	.93	- 2.63	.25	21	.0	0		6	0	0
LIFTON PUMPING STA	75.3	45.4	60.4	1.1	84	28	37	6+	135	0	0	0	0	.49	- .32	.27	15	.0	0		1	0	0
MACKAY RS	75.6	41.6	58.6	- 0.1	87	28	33	7	188	0	0	0	0	1.05	- .10	.35	5+	.0	0		4	0	0
MALAD	82.4	46.4	64.4	2.5	91	27	35	6	70	4	0	0	0	.62	- .54	.29	15	.0	0		2	0	0
MALAD CAA AP	82.1	43.0	62.6		91	12+	32	22	99	6	0	1	0	.25		.11	20	.0	0		1	0	0
MAY RS	78.3	40.8	59.6	2.1	87	11+	32	5+	159	0	0	2	0	.65	- .62	.34	16	.0	0		3	0	0
MC CAMMON	82.1	43.9	63.0		95	28	33	6+	82	5	0	0	0	.36		.16	16	.0	0		2	0	0
MINIDOKA DAM	78.4	50.0	64.2		91	28	40	6+	80	2	0	0	0	.10		.06	20	.0	0		0	0	0
MONTPELIER RS AM	78.0	39.9	59.0	0.5	88	29	29	22	177	0	0	3	0	.44	- .80	.23	21	.0	0		2	0	0
OAKLEY	79.1	46.1	62.6	0.3	91	10	33	5	111	2	0	0	0	.51	- .59	.36	20	.0	0		2	0	0
PALISADES DAM	78.8	43.0	60.9		88	28	34	22	132	0	0	0	0	.57		.25	15	.0	0		2	0	0
PAUL 1 E AM	77.8	44.6	61.2	- 0.4	90	11	35	6	135	1	0	0	0	.13	- .78	.13	21	.0	0		1	0	0
POCATELLO 2	83.4	48.1	65.8		97	28	36	6	63	9	0	0	0	.09		.08	16	.0	0		0	0	0
POCATELLO WB AP //R	80.0	47.7	63.9	0.9	95	28	36	17	91	4	0	0	0	.03	- .99	.02	16	.0	0		0	0	0
PRESTON SUG FACT 2 SE	84.4	44.1	64.3	3.0	93	28	33	6	70	8	0	0	0	.77	- .51	.37	15	.0	0		3	0	0
RUPERT AM	80.7	47.9	64.3	1.2	93	28	37	5+	88	7	0	0	0	.13	- .71	.12	21	.0	0		1	0	0
SAINT ANTHONY	77.5	41.7	59.6		89	10+	33	22	164	0	0	0	0	.50	- 1.52	.23	15	.0	0		1	0	0
SPENCER RS	75.4	39.0	57.2	2.0	86	26	28	22	230	0	0	3	0	.91	- 1.02	.40	16	.0	0		2	0	0
STREVELL	81.8	45.2	63.5		91	28	32	6	87	2	0	1	0	.24		.13	15	.0	0		1	0	0
SUGAR	78.2M	43.0M	60.6M	1.1	89	28	33	17+	131	0	0	0	0	.38	- .88	.25	15	.0	0		1	0	0
TETONIA EXP STA	73.3	38.9	56.1		86	28	27	17	263	0	0	3	0	.66		.46	21	.0	0		2	0	0
DIVISION			61.1											.44				T					

DAILY PRECIPITATION

Table 3

Station	Total	1	2	3	4	5	6	7	8	9	10	11	12	13	14	15	16	17	18	19	20	21	22	23	24	25	26	27	28	29	30	31
		Day of month																														
ABERDEEN EXP STA	.04																.04															
AMERICAN FALLS 1 SW	.13																.11				.02				T							
ANDERSON DAM	.70	T		.20						T						.31	.18				.01											
ARCO	.54			.14													.30					.10										
ARRDWRDCK DAM	1.02				.12											.42	.42				.06			T								
ASHTON 1 S	.58														T	.33						T	.25	T	T							
ATLANTA 2	.70			.16	T	.01	T									.26	.14	T			.13											
AVERY RS	2.16	.18		.02	.04	.27	.06	.02								.93	.23	.20		.01	.20	T									T	
BAYVIEW MODEL BASIN	2.24		.03		.35	.12		.09		.10	.02	.07			.02		1.25	.04			.15											
BIG CREEK 1 S	1.67	T		.20	.06	.10	.07									.12	.12			.03	.63	.05		.22	.07							
BLACKFOOT	.04																.04															
BLISS	.26	.03		.03												T	.15				.05											
BOISE WB AP //R	.80			.06	T										.05	.41	.18			.04	.04			.02								
BONNERS FERRY 1 SW	1.96		.63	.07	.25	.15	.03	.02			.05				.09	.60	.02			.05												
BUHL	.15			.05																		.10										
BURKE 2 ENE	2.39	.24			.08	.40	.12				.01					.76	.56	.09		T	.13			T								
BURLEY	.15																.05					.10										
BURLEY CAA AP	.17															T	.02				.14			.01								
CALDWELL	.58				.05	.06										.04	.17				.16				.05				.05			
CAMBRIDGE	4.26			.19	2.60		.05									.75	.31				.32				.04							
CASCADE 1 NW	2.44				.09	.14	.05									.26	1.34	.02			.31				.23							
CENTERVILLE ARBAUGH	2.10			.02	.07	.07									.03	1.09	.31			.04	.30				.17							
CHALLIS	.46			.05		T										T	.09				.30	.02		T								
CHILLY BARTON FLAT	.74				.19												.18	.22			.06	.09										
CLARK FORK 1 ENE	3.20			.05	.19	.22	.03				.05					1.20	1.15	.17		.07		.07								T		
CLIFFS	.19																				.19					T						
COBALT BLACKBIRD MINE	1.25				.11		.02									.01	.35	.07			.12	.37			.20							
COEUR D ALENE RS	2.60	.02	.06	.03	.66	.07	.02	T				.08			T	.88	.60	.04		.14												
CONDA	.88																.67	.01				.20										
COTTONWOOD	3.61	1.11	.03	.08	.22		.03					.07				1.01	.20			.18	.47	.17		.04							T	
COUNCIL	2.37				.22	.25	.09									1.32	.29			.01	.15			T	.04							
DEADWOOD DAM	1.56			.09	.08	.01	T									.39	.25			.04	.52	T			.18	T						
DEER FLAT DAM	.40				.01	.02	T									T	.12				.19	T			.06				T			
DEER POINT	1.98			T	.05	.10	T								T	1.17	.47				.15				.04							
DIXIE	2.57	.30	T	.10	.38	.20	T									.50	.34				.45	T			.15						.15	
DRIGGS	1.24						.03										.40	.09	.20			.52										
DUBOIS EXP STA	.87			.02	.04	.01				.02	T					.27	.25					.23	.02		.01							
DUBOIS CAA AP	.76			T	.03					.02						.33	.18				.05	.13		.02								
ELK CITY	2.31	.12	.08	.06	.18	.24	.14								T	.35	.29				.58	.13			.14							
ELK RIVER 1 S	-	.39	*	.19	.18	.12	.09					-	-	-	-	-	-	-	-	-	-	-	-	-	-	-	-	-	-	-	-	

See Reference Notes Following Station Index

DAILY PRECIPITATION

able 3—Continued

IDAHO
JUNE 1956

Station	Total	1	2	3	4	5	6	7	8	9	10	11	12	13	14	15	16	17	18	19	20	21	22	23	24	25	26	27	28	29	30	31
		Day of month																														
EMMETT 2 E	1.21			.05	.15	.05										.31	.30			T	.25				.10							
AIRFIELD RS	.20			.10							T					.01	.05	T			.04											
AIRYLAWN	.48				.03										.10	.10				.19	.06											
ENN RS	2.31	.02	.23	.03	.18	.20	.16					.02				.42	.35	.02		.01	.30	.10			.27							
ORT HALL INO AGENCY	.11															T	.11				T											
AROEN VALLEY RS	1.82			T	T											1.15	.27			T	.29				.11							
LENWS FERRY	.28															.17	.11															
OODING CAA AP	.46	.06		.17												T	.12				.11											
RACE	.53					T											.37	.01				.15										
RANO VIEW	.42			.21											.07		.10				.04											
RANGEVILLE	3.58	.31			.83	T	.13				.04					1.23	.23	.01		.17	.34			.17	.12							
RASMERE	.53															.30	T			.19	.04											
RAY 6 NNW	.66					T										.31	.14				.12	.09										
ROUSE	.42			.03													.39															
AILEY AP	.35			.18		.02														.15												
AMER 4 NW	.37			T						.15						.12	.10					T							T			
AZELTON	.15			T						T	T					T	.05				.10			T								
ILL CITY	.34			.15												.15					.04											
OLLISTER	.50	.11														T	.14				.25			T								
OWE	.33				.16						.02							.15			T	T	T		T							
OAHO CITY	1.44			.32		.06										.86	.28	.02			.12				.08							
OAHO CITY 11 SW	1.20		T	.12												.73	.08			T	.17				.10							
OAHO FALLS 6 NE	.12															.08	.01				.03	T										
OAHO FALLS 16 SE	.36	T									.04				.13	T						.11	.08	T								
OAHO FALLS CAA AP	.07			T												.07	T				T	T		T	T							
OAHO FALLS 42 NW WB R	.09			.04						.04							.01				T				T							
OAHO FALLS 46 W WB R	.02			.01	T										T	T	T				T	T		.01								
RWIN 2 SE	.45					T										.21	.05				.03	.16										
SLANO PARK OAM	.93			.10	.04										.10	.10	.20					.25			.14							
EROME	.34			.17						T	T					T	.08				.09											
AMIAH 1 NE	2.45	T	.14		.16	.29						T				.62	.76		.04	.11	.18	.09			.02	.04						
ELLOGG	2.63	.03	.04		.23	.12	.02	.14				.02				.96	.71	.08			.28											
OOSKIA	3.28	.23			.50	T	.19					.07				1.26	.63	T		.05	.29			T	.06							
UNA 2 NNE	.55			.03	.04										T	.09	.18			.06	.12				.03							
EWISTON	2.12	.07	.08		.20	T	.03									1.37	.22			.15				T								
EWISTON WB AP //R	2.32	.17		.03	.11	.05	T				T				T	1.64	.09			.19	T		.02	.02								
IFTON PUMPING STA	.49			.05												.27	.08					.09										
OWMAN	1.46			.11		.07	T									.45	.15				.54				.14							
ACKAY RS	1.05			.05		.35										T	.35	.13			.15	.02										
ALAO	.62															.29	.09				.14	.08			.02							
ALAO CAA AP	.25				T											.08	.06				.11											
AY RS	.65			.02						T	T					.10	.34	.01			.16				.02							
C CALL	1.77				.23											.70	.37	.05			.35			.07								
C CAMMON	.36															.02	.16				.10	.08										
ERIOIAN 1 W	.79			.01	.10	.06										.12	.16			T	.17				.17							
INIDOKA OAM	.10																.34				.06											
ONTPELIER RS	.44				.02												.18	.01				.23										
OSCOW U OF I	1.84				.13	.01	.01					T			T	1.02	.36	T		.26	.05											
OUNTAIN HOME 1 NE	.99			.08												.69	.20				.02											
ULLAN PASS CAA	2.19	.04		.25	.11	.18	.16	.06			T				.04	.83	.35			.08	.03			.02							.04	
AMPA 2 NW	.31				.01	T										.01	.13	T			.10				.06							
EW MEADOWS RS	2.52				.08	.42	.04									.51	1.00	.15			.31	.01										
EZPERCE 2 E	3.11	.27	.04		.45	T	.14				T	.10			T	1.10	.58	.02		T	.38	T		.03								
AKLEY	.51									T						.12					.36			.03								
BSIOIAN 4 NNE	1.21			.19													.69				.33											
LA 3 S	2.44				.07	.20										1.59	.33				.13				.12							
ROFINO	3.58	.46	.07	.10	.26	.33	.12	.01								1.54	.40	T		.04	.24			.01								
ALISADES OAM	.57					.02									T	.25	.08	.01	.04			.17			T							
ARMA EXP STA	1.12				.16												.23				.31				.42							
AUL 1 E	.13																					.13										
AYETTE	.70			.06	.08	.02									T	.18	.20		T	.03	.07			.06								
IERCE RS	3.60	.05			.31	.41	.32	.04				.04				.89	1.12	.01	.33					.08								
OCATELLO 2	.09			T	T											T	.08				.01	T			T							
OCATELLO WB AP //R	.03				T					T						T	.02	T			T			.01								
ORTHILL	1.60		.14		.26	.11	.03	.06			.04				.16	.60	.11			.09		T			T		T			T		
OTLATCH	2.91	.16		T	.51	T	.03			T	.03				T	1.62	.33			.23			T									
RESTON SUG FACT 2 SE	.77															.37	.13					.27										
RIEST RIVER EXP STA	2.21	.02	.20	.03	.36	.15	.01	.06			.10	T			.15	.68	.27	T		.14	.03	T					.01			T	T	
ICHFIELD	.18			.09													.09															
IGGINS RS	3.05	.82			.74		.32					.03				1.00	.16			T	.33				*	.15						
IRIE 12 ESE	.91										.13					.46	T		T		.25	.07	T									
UPERT	.13																.01					.12										
AINT ANTHONY	.50			.06	.02											.23	.08				.04	.06	.01									
AINT MARIES	2.61	.15		T	.60	.05										1.10	.59				.12											
ALMON	.61	T		T		T	T			T					T	.15	.13				.26			T	.07							
ANDPOINT EXP STA	2.37	.06	.02	.05	.41	.16	.10	.03			.06				.06	1.17	.08			.13	.04	T								T		
HOSHONE	.17			.07												.09					.01											
PENCER RS	.91								.02							.16	.60				T	.31	.01	.01								
TIBNITE	1.89			.29	.18	.06										.01	.29				.51	.21			.34							
TREVELL	.24															.13	.04				.07								T			
UGAR	.38	T		T												.25	.06					.07										
UN VALLEY	.20			.08													T				.12								T			
WAN FALLS PH	.23															.03	.15				.05											
ETONIA EXP STA	.66															.18						.46		.02								
HREE CREEK	-								-	-	-	-	-	-	-	-	-	-	-	-	-	-	-	-	-	-	-	-				
WIN FALLS 2 NNE	.20	T								T	T					T	.06				.14											
WIN FALLS 3 SE	.26		.06							.02	.01						.04					.13										
ALLACE	2.66	.12		.04	.21	.11	.12	.05			T				T	.49	1.09	.03		.22				.04							.14	
ALLACE WOODLAND PARK	2.58	.10	.06		.03	.21	.13	.15	T							.86	.77	.10	T		.14	.01			.02							
EISER 1 S	.42				.18											.24																
INCHESTER 1 SE	2.31	.09	.12		.51	.06	.09									.40	.33			.14	.55			.02								

See reference notes following Station Index.

MONTHLY AND SEASONAL SNOWFALL

Season of 1955 - 1956

Station	July	August	September	October	November	December	January	February	March	April	May	June	Total
ABERDEEN EXP STA					-	-	-	-	-	-			-
AMERICAN FALLS 1 SW					3.5	4.3	19.2	13.0	5.0	4.5			49.5
ANDERSON DAM				T	22.5	23.7	25.3	24.5	4.5		-		-
ARCO					1.5	12.5	11.5	5.8	2.0		2.0		35.3
ARROWROCK DAM					25.3	18.8	21.6	25.3	7.5				98.5
ASHTON 1 S				1.5	16.0	35.0	32.5	14.5	9.0	1.0			109.5
ATLANTA	-		T	-	-	-	-	-	-	-	-	-	-
ATLANTA 2	-	-	-	-	-	-	-	-	-	-	-	T	-
AVERY RS	T			T	-	-	-	-	-	-			-
BAYVIEW MODEL BASIN				T	-	-	19.1	-	4.5				-
BIG CREEK 1 S	1.0		T	9.0	26.5	45.0	58.0	34.0	31.0	2.0	-		-
BLACKFOOT	T				4.5	2.0	13.0	-	5.0	3.0			-
BLACKFOOT DAM				-	-	-	-	-	-	-		-	-
BLISS					13.0	16.0	11.0	11.0	1.0				52.0
BOISE WB AP				T	6.9	4.3	10.0	7.7	2.6	T	T		31.5
BONNERS FERRY 1 SW	T		T	T	45.5	37.9	17.0	22.2	15.5	0.5	4.4		143.0
BUHL					-	-	-	-	-		0.8		-
BUNGALOW RS	T			-	-	-	-	-	-	-	-	-	-
BURKE 2 ENE				11.1	63.3	46.9	61.2	114.1	73.8	2.7	T		373.1
BURLEY					10.0	10.0	13.0	4.5	2.0	4.0			43.5
BURLEY CAA AP					4.7	6.7	13.2	0.8	1.1	1.6			28.1
CALDWELL					5.6	3.5	4.7	1.5	0.5				15.8
CAMBRIDGE					-	-	-	-	3.0				-
CASCADE 1 NW	T			T	22.5	33.0	28.5	35.9	9.0	T	T		128.9
CENTERVILLE ARBAUGH				1.0	39.9	38.4	38.5	54.9	14.8	0.6			188.1
CHALLIS				T	3.5	2.8	11.0	T	-				-
CHILLY BARTON FLAT				-	-	-	10.0	1.5	5.5				-
CLARK FORK 1 ENE	T			2.0	-	-	-	-	-				-
CLIFFS				T	-	-	-	-	7.0	1.0			-
COBALT BLACKBIRD MINE	2.0		0.5	7.3	23.9	43.7	35.6	25.8	27.9	6.8	-		-
COEUR D ALENE RS				T	-	20.8	-	-	7.5				-
CONDA	T			1.7	23.3	38.0	33.5	18.0	7.5	5.0	T		127.0
COTTONWOOD				T	18.2	18.8	9.5	17.6	11.4	0.8	T		76.3
COUNCIL					27.0	30.0	21.5	22.5	4.3				105.3
CROUCH 2 NNW					33.0	36.0	39.0	39.0	10.0	T		-	-
DEADWOOD DAM				1.0	59.7	60.9	64.5	55.5	15.6	4.3	T		261.5
DEER FLAT DAM				T	8.8	5.0	8.3	3.5	2.2				27.8
DEER POINT				13.0	-	-	-	-	13.5	7.5	5.0	6.5	-
DIXIE	T		T	-	-	-	-	-	-	-	-	T	-
DRIGGS				-	-	-	-	-	-	-	-		-
DUBOIS EXP STA		T		T	-	18.5	15.3	7.0	4.0	T	T		-
DUBOIS CAA AP	T	T		T	4.8	10.0	8.8	3.6	0.8	T	T		28.0
ELK CITY	T			-	-	-	-	-	42.3	-	-	T	-
ELK RIVER 1 S	T			T	-	25.8	32.6	46.9	33.1				-
EMMETT 2 E					10.0	1.0	3.0	2.0	-				-
FAIRFIELD RS				T	13.9	31.1	34.4	26.8	9.5	T	T		115.7
FAIRYLAWN					17.5	-	11.5	9.0	11.0	-	T		-
FENN RS					-	21.0	13.5	14.0	-				-
FORT HALL IND AGENCY					-	-	-	-	-	-			-
GARDEN VALLEY RS					23.0	24.0	27.5	21.0	3.0				98.5
GLENNS FERRY					-	-	10.0	-	T				-
GOODING CAA AP					10.2	13.7	12.7	8.1	2.0				46.7
GRACE					13.0	32.5	17.0	15.0	3.0	-			-
GRAND VIEW	T				2.0	6.0	-	3.0	T				-
GRANGEVILLE	T			T	-	-	-	-	-	-	-	-	-
GRASMERE					-	-	-	-	11.0				-
GRAY 6 NNW	-	-	-	-	-	-	-	-	-	0.7		T	-
GROUSE					2.5	-	22.5	-	2.0	T	T		-
HAILEY AP					-	34.0	19.0	24.0	6.0		-		-
HAMER 4 NW	T			T	-	9.7	10.5	-	T	T	T		-
HAZELTON					7.1	18.0	10.3	4.2	4.0	T			43.6
HILL CITY					-	-	-	-	-	-			-
HOLLISTER					-	-	-	-	-	-			-
HOWE					T	-	-	3.0	T				-
IDAHO CITY					27.6	24.0	23.3	35.3	-				-
IDAHO CITY 11 SW	T			1.0	29.5	43.0	49.0	48.8	14.8				186.1
IDAHO FALLS 6 NE				T	7.0	-	-	-	2.5	-	-		-
IDAHO FALLS 16 SE	-	-	-	-	-	16.5	25.4	11.4	7.9	8.0	1.5		-
IDAHO FALLS CAA AP		T		T	6.3	8.2	16.0	2.2	4.0	0.9	T		37.6
IDAHO FALLS 42 NW WB	-	-	-	-	-	-		-	-	-	-	-	-
IDAHO FALLS 46 W WB				0.1	1.6	6.0	10.5	4.8	4.1	T	T		27.1
IRWIN 2 SE	T	T		3.0	19.0	38.0	13.5	14.0	-	3.0	T		-
ISLAND PARK DAM			1.5	6.0	28.5	51.5	50.0	36.0	15.5	-			-
JEROME					9.5	19.0	9.0	6.9	6.5				50.9
KAMIAH 1 NE					-	-	-	-	-	-	-		-
KELLOGG				T	22.5	24.0	20.0	31.0	19.5				117.0
KOOSKIA				T	9.5	16.5	11.5	20.0	4.5				62.0
KUNA 2 NNE				T	7.2	2.8	4.7	3.5	2.0		T		20.2
LEWISTON	-	-	-	-	-	-	-	-	-				-
LEWISTON WATER PLANT					-	-	-	-	-	-	-	-	-
LEWISTON WB AP	T			T	11.1	9.1	10.3	14.9	4.4				49.8
LIFTON PUMPING STA				T	-	-	12.0	5.5	1.0	2.0			-
LOWMAN				1.0	-	32.0	32.0	39.5	10.5				-
MACKAY RS				T	0.7	16.1	18.6	2.3	3.8				41.5
MALAD					8.9	18.1	7.4	11.0	2.9	-			-
MALAD CAA AP		T		T	11.0	17.3	10.7	3.7	2.5	0.1	T		45.3
MAY RS				T	1.5	2.8	15.2	1.7	2.2				23.4
MC CALL					-	45.0	57.0	54.0	28.0				-
MC CAMMON	T			2.0	9.0	-	20.5	10.8	7.0	T			-
MERIDIAN 1 W				T	-	-	-	-	-		T	T	-
MESA				T	-	-	-	-	-	-	-	-	-
MINIDOKA DAM					4.0	7.5	11.5	3.5	2.5	1.0			30.0
MONTPELIER RS				1.0	15.5	35.5	28.5	10.0	5.5	3.0	1.0		100.0
MOSCOW U OF I				0.2	14.0	22.0	10.5	23.0	12.0				81.7
MOUNTAIN HOME 1 NE					-	-	-	-	-				-
MULLAN PASS CAA	1.2		2.7	26.8	74.0	56.8	56.6	66.5	46.8	4.0	5.3	1.0	341.7
NAMPA 2 NW					4.5	0.5	-	-	-				-
NEW MEADOWS RS				-	-	*	V 58.1	19.1	-	-			-

See reference notes following Station Index.

MONTHLY AND SEASONAL SNOWFALL

CONTINUED — Season of 1955 - 1956 — IDAHO

Station	July	August	September	October	November	December	January	February	March	April	May	June	Total
NEZPERCE 2 E	T			2.0	20.0	21.5	14.3	23.3	11.0	1.0			93.1
OAKLEY					1.5	10.0	9.5	3.0	2.5	2.5			29.0
OBSIDIAN 4 NNE					-	-	-	-	-	-	-	-	-
OLA 5 S					-	-	-	-	-	-			-
OROFINO					6.0	15.5	-	18.0	8.0				-
PALISADES DAM				4.7	22.1	48.5	33.0	20.5	13.5	5.0	0.5		147.8
PARMA EXP STA					8.5	8.1	10.2	3.0	4.0				33.8
PAUL 1 E					5.7	8.5	10.5	1.0	T	3.0			26.7
PAYETTE					13.1	12.7	11.6	2.8	T				40.2
PIERCE RS				-	-	41.9	50.0	56.0	48.5	1.5			-
POCATELLO 2	-	-	-	-	-	-	-	5.9	3.2	3.8	T		-
POCATELLO WB AP				T	5.2	2.9	21.0	4.2	2.5	3.9	T		39.7
PORTHILL					23.0	31.8	9.0	16.0	13.0	T	2.0		94.8
POTLATCH	T			2.0	-	15.9	17.6	25.4	15.7	T			-
PRESTON SUG FACT 2 SE				T	15.7	39.0	12.9	12.0	2.3	2.2	0.5		84.6
PRIEST RIVER EXP STA				0.4	30.4	31.7	28.9	31.1	8.1	1.6			132.2
RICHFIELD					11.3	19.0	16.8	13.0	6.5				68.6
RIGGINS RS					-	-	-	-	-	-	T		-
RIRIE 12 ESE	-	-	-	-	-	-	-	-	4.5	-			-
RUPERT					4.5	8.5	11.0	-	1.0				-
SAINT ANTHONY				T	10.0	21.6	-	-	-	-			-
SAINT MARIES					-	-	-	-	-	-			-
SALMON	-	-	-	-	-	-	-	-	-	-	-	-	-
SANDPOINT EXP STA			T	T	23.6	28.9	30.6	30.3	15.5	0.7	T		129.6
SHOSHONE				-	12.0	22.0	14.0	3.0	-				-
SPENCER RS	T			-	12.5	21.5	21.0	14.0	6.0	1.0			-
SPRINGFIELD 1 SE					4.0	-	16.3	1.4	1.0	-	-	-	-
STIBNITE			6.0	21.0	44.0	65.5	65.0	47.5	42.4	4.8	2.9	T	319.1
STREVELL					0.4	11.0	11.0	3.0	2.3	3.0	T		30.7
SUGAR		T		0.8	12.1	27.6	27.8	4.4	11.1	3.1			86.9
SUN VALLEY				T	9.0	49.0	31.5	21.0	11.0	T	T		121.5
SWAN FALLS PH					1.0		8.0	-	-				-
TETONIA EXP STA	-	-	-	-	-	-	-	-	-	-	-		-
THREE CREEK				1.0	13.0	18.0	28.0	-	17.3	1.0	T		-
TWIN FALLS 2 NNE					5.5	5.7	8.5	6.5	1.5				27.7
TWIN FALLS 3 SE					6.8	7.5	7.5	8.0	2.8	T			32.6
WALLACE			T	T	21.5	20.5	22.0	46.0	33.5	T	T	T	143.5
WALLACE WOODLAND PARK				1.9	27.6	27.7	16.8	49.6	31.2				156.8
WEISER 1 S					-	-	-	-					-
WINCHESTER 1 SE				3.0	26.0	28.0	22.0	31.0	28.5	3.0	T		141.5

SUBSEQUENT TO JANUARY 1, 1936, HAIL WAS EXCLUDED FROM SNOWFALL TOTALS.

See reference notes following Station Index

DAILY TEMPERATURES

Station		Day Of Month 1	2	3	4	5	6	7	8	9	10	11	12	13	14	15	16	17	18	19	20	21	22	23	24	25	26	27	28	29	30	31	Average
ABERDEEN EXP STA	MAX	83	80	84	83	79	67	83	89	89	88	82	90	89	89	82	63	75	85	85	83	69	78	88	79	77	85	89	93	90	80		82.5
	MIN	45	48	45	43	39	35	35	44	45	47	49	46	48	44	51	42	32	40	48	50	37	34	38	54	50	42	44	46	55	44		44.0
AMERICAN FALLS 1 NW	MAX	86						78	82	87	90	80	88	88	85	79	60	73	82	88	87	67	76	85	80	76	82	88	91	89	78		81.8
	MIN	50	52	46	45	42	39	42	44	48	50	53	48	51	48	51	43	36	41	50	49	40	35	45	57	48	50	47	50	53	49		46.7
ANDERSDN DAM	MAX	78	78	81	72	60	66	82	92	93	89	80	89	85	78	65	63	74	87	82	70	70	80	86	78	76	85	96	92	87	75		79.6
	MIN	51	48	50	49	37	44	44	50	54	54	51	49	49	54	49	44	40	45	58	54	42	42	48	50	46	47	51	58	52	45		48.5
ARCO	MAX	79	73	78	78	68	61	69	75	85	85	80	81	80						83	68	62	73			74	80	88	87	83	72		76.6
	MIN	42	41	40	40	34	38	41	35	44	43	45	40	50						44	40	44	31			45	44	45	50	43	45		41.9
ARRDWRDCK DAM	MAX	91	75	78	81	65	63	67	84	91	91	87	76	86	84	72	60	64	74	84	75	66	70	80	74	78	77	86	94	92	76		78.0
	MIN	50	46	50	49	39	42	47	51	53	54	47	48	51	54	50	46	42	47	53	50	42	40	49	50	45	50	53	59	52	44		48.4
ASHTON 1 S	MAX	81	84	80	75	77	78	79	81	82	79	71	73	72	77	79	80	81	79	78	80	78	72	70	71	73	75	81	84	78	71		77.3
	MIN	51	54	50	47	47	49	51	54	56	53	48	44	55	57	58	57	55	54	52	55	56	49	33	45	51	52	50	51	53	38		50.8
ATLANTA 2	MAX	77	73	74	71	56	59	72	81	85	83	83	80	78	75	60	56	61	75	68	76	68	72	77	69	71	80	86	85	81	72		73.5
	MIN	40	37	39	37	28	36	36	39	42	41	38	37	38	44	42	36	31	36	45	44	31	30	37	40	34	36	39	45	41	31		37.7
AVERY RS	MAX	86	77	84	76	60	60	76	86	88	87	67	78	82	81	68	65	70	85	84	63	68	76		67	70	73	88	87	80	73		76.0
	MIN	55	53	44	44	39	41	45	45	46	46	43	36	39	51	49	46	45	43	43	49	40	39		43	37	40	46	46	39	40		43.9
BAYVIEW MDOEL BASIN	MAX	83	70	73	70	60	59	59	69	81	84	81	63	66	71	68	64	57	63	70	71	68	69	75	72	67	69	78	84	80	68		70.4
	MIN	54	51	45	46	40	40	44	43	50	51	38	32	38	52	49	46	46	39	45	48	37	35	46	46	35	43	43	54	46	32		43.8
BIG CREEK 1S	MAX	74	70	74	69	53	53	70	78	82	86	69	76	74	71	59	52	65	75	73	53	57	70	65	67	69	76	84	84	70	66		69.5
	MIN	33	33	30	39	25	34	34	30	32	32	36	27	29	35	42	36	27	29	35	41	31	24	32	41	27	29	31	36	31	25		32.2
BLACKFDOT	MAX	87	78	85	85	66	68	82	91	93	93	82	89	88	88	81	61	74	85	90	85	69	78	89	78	79	85	92	95	88	78		82.7
	MIN	55	54	49	43	41	43	43	49	50	51	53	51	52	51	51	46	38	48	59	53	45	39	46	58	52	50	52	53	59	48		49.4
BLISS	MAX	84	80	82	76	66	71	84	94	95	92	80	90	88	85	69	66	76	88	86	75	72	81	89	78	80	88	96	95	91	78		82.5
	MIN	54	52	51	47	38	44	45	50	54	56	49	45	46	51	50	45	39	49	59	50	42	39	49	55	47	45	49	55	59	50		48.8
BOISE WB AP	MAX	80	79	83	66	62	69	84	90	92	88	75	85	84	70	59	65	73	88	82	69	71	80	77	76	79	86	97	93	78	76		78.5
	MIN	56	48	60	41	37	44	52	58	60	55	45	46	50	53	47	46	45	53	56	50	43	49	56	51	45	53	58	62	53	44		50.5
BONNERS FERRY 1 SW	MAX	79	71	82	64	59	61	68	79	85	81	64	80	80	69	60	55	69	80	78	67	70	78	74	69	80							72.1
	MIN	59	55	46	49	44	39	44	46	50	52	46	39	40	51	52	50	53	42	44	54	45	47	44	47	45							47.3
BUHL	MAX	88	86	81	79	60	65	80	82	77	84	84	75	75	72	60		54	65	87	87	73	65	71	84	76	65	74	77	80	80		75.4
	MIN	59	51	53	53	32	45	46	54	59	58	50	53	51	55	48		44	43	50	63	50	45	45	54	55	51	53	59	63	59		51.8
BURKE 2 ENE	MAX	82	65	75	68	46	48	60	73	78	81	60	67	70	73	62	46	60	72	72	71	58	65	66	59	60	65	76	76	69	63		66.2
	MIN	43	44	37	40	33	36	40	40	42	46	40	32	36	47	45	41	43	36	47	43	33	33	43	38	32	36	42	44	36	34		39.4
BURLEY	MAX	90	82	80	87	86	65	70	86	95	94	95	80	93	87	80	63	66	76	90	90	65	71	80	90	79	80	86	94	95	82		82.6
	MIN	58	54	49	48	39	39	42	49	54	54	54	48	53	51	51	44	40	45	59	53	42	41	47	57	53	50	54	55	62	51		49.9
BURLEY CAA AP	MAX	80	77	82	82	60	67	82	91	92	93	88	88	85	79	64	65	74	87	88	62	70	78	88	80	78	85	92	93	79	76		80.2
	MIN	53	48	46	43	37	35	39	43	50	51	50	42	46	46	45	41	37	41	58	47	40	36	45	54	48	46	48	54	56	47		45.7
CALDWELL	MAX	83	80	80	65	66	70	85	90	93												75	82	79	78	81	87	96	95	84	82		
	MIN	55	49	51	50	37	42	47	49	52	43	45	48	51	49	39	40	44	44	43	49	50	42	46	47	46	47	49	64	54	45		47.2
CAMBRIDGE	MAX	86	80	80	65	64	67	81	89	91	90	75	85	86	81	68	67	74	84	79	74	74	79	76	76	79	86	94	90	84	76		79.3
	MIN	48	40	42	43	29	37	45	42	45	45	45	39	51	56	47	43	37	38	55	45	36	35	44	46	42	45	44	58	50	37		43.6
CASCADE 1 NW	MAX	83	71	70	74	57	51	57	72	78	82	77	68	76	75	65	47	53	63	75	67	57	61	68	64	65	67	70	84	81	67		68.2
	MIN	40	39	39	30	30	39	41	43	44	41	39	42	43	46	39	36	35	37	42	34	34	36	43	36	39	41	43	43	36	37		38.9
CHALLIS	MAX	84	77	78	78	76	65	76	84	84	88	78	84	83	84	79	61	69	80	84	80	63	75	75	76	76	85	90	89	86	77		78.8
	MIN	47	46	46	42	34	41	40	43	46	47	46	43	44	50	54	44	40	40	47	51	34	34	36	39	40	44	47	52	49	43		43.6
CHILLY BARTON FLAT	MAX	76	74	73	70	72	66	63	73	73	76	80	78	78	76	74	55	68	74	76	73	59	68	75	74	71	77	80	82	78	68		72.7
	MIN	39	37	39	38	35	33	35	32	35	36	39	33	36	37	42	39	33	31	48	43	34	32	35	44	33	38	37	39	36	33		36.7
CLARK FORK 1 ENE	MAX	77	70	83	79	60	58	67	79	83	83	63	70	76	70	60	52	67	77	76	63	67	74	74	67	67	77	82	82	78	71		71.7
	MIN	52	52	39	47	42	40	42	41	48	45	38	31	38	36	51	47	47	36	45	49	39	36	44	40	34	41	43	46	38	33		42.0
CLIFFS	MAX					55	63	74	81	82	78	78	77		61	55	57	69	82	74	59	63	75	78	70	72		90	85	77			72.0
	MIN					25	34	34	42	44	33	40	38		40	41	32	30	42	45	45	33	36	36	40	34		40	41	38			37.5
COBALT BLACKBIRD MINE	MAX	75	73	67	67	62	53	50	66	76	78	77	67	75	73	71	55	46	52	70	74	44	51	65	64	62	65	74	81	81	69		66.1
	MIN	41	36	36	36	25	30	30	38	41	42	35	34	38	41	42	32	30	31	39	41	32	27	35	36	31	35	39	44	39	30		35.5
COEUR D ALENE RS	MAX	88	73	84	76	58	62	68	80	82	82	64	75	77	78	67	55	68	81	82	62	67	73	77	65	68	75	84	82	78	71		73.4
	MIN	57	52	44	45	43	46	48	48	54	52	43	37	45	56	49	47	50	42	52	48	42	43	51	47	42	47	50	53	50	40		47.4
CONDA	MAX	81	74	75	81	71	65	67	76	82	83	82	82	82	82	86	67	59	72	77	83	70	60	72	80	76	72	79	85	85	82		76.3
	MIN	47	40	38	52	30	29	30	36	41	42	39	39	40	41	42	37	30	35	43	46	36	28	35	53	40	39	38	38	43	37		38.8
COTTDNWDDD	MAX	65	71	74	58	55	59	66	79	78	80	61	62	72	64	55	58	67	77	70	58	60	71	60	61	69	76	81	73	67	64		67.0
	MIN	49	48	46	38	32	39	43	44	52	50	41	39	45	52	42	42	45	42	47	44	41	38	52	40	39	43	48	51	45	42		44.0
COUNCIL	MAX	85	86	85	73	63	65	78	85	90	90	85	81	84	83	66	58	62	82	81	67	70	77	75	75	77	84	92	91	88	78		78.5
	MIN	62	59	57	43	32	41	42	50	43	46	47	48	51	56	47	46	42	41	58	48	40	40	41	46	47	43	51	58	51	44		47.3
DEADWDOD DAM	MAX	74	72	75	66	54	58	71	80	83	79	70	77	77	69	57	52	63	75	73	58	61	68	66	67	68	75	84	82	75	67		69.9
	MIN	35	33	34	36	30	34	38	33	33	36	35	31	32	40	42	36	32	32	41	43	32	27	33	43	30	31	34	41	36	27		34.7
DEER FLAT OAM	MAX	81	78	77	71	63	68	81	87	88	88	83	82	84	80	64	67	73	84	81	69	71	78	75	72	77	84	90	91	83	74		78.1
	MIN	59	52	52	47	37	41	47	57	53	61	43	51	60	58	50	48	47	43	59	50	46	42	48	46	46	49	59	66	59	47		50.8
OEER PDINT	MAX	69	60	63	54	41	47	63	70	71	69	59	64	64	62	41	45	53	63	64	53	53	61	61	56	58	67	73	75	69	54		60.1
	MIN	43	42	48	29	23	27	42	54	60	59	42	48	53	35	29	27	31	45	51	37	34	41	53	41	43	48	58	62	43	40		42.9
OIXIE	MAX	77	68	74	61	49	50	68	77	80	79	66	73	72	60	55	51	63	71	69	58	52	66	65	66	67	73	80	78	65	60		66.4
	MIN	40	36	32	31	26	32	31	32	34	35	38	29	31	32	40	36	37	36	40	38	35	25	34	38	32	29	33	39	30	26		33.6
ORIGGS	MAX	80	77	73	78	75	65	70	80	83	85	85	79	84	79	83	69	60	69	78	80	67	68	75	75	76	79	80	85	85	78		76.7
	MIN	45	44	45	43	40	35	33	35	33	43	43	41	45	42	39	38	30	38	42	38	37	32	40	45	48	45	48	50	45	38		40.7
DUBOIS EXP STA	MAX	84	75	79	82	72	64	77	84	86	88	86	86	85	87	84	54	67	78	86	82	61	73	81	84	77	82	82	88	85	81		79.3
	MIN	55	45	46	48	37	36	38	44	50	48	52	46	58	51	43	40	37	42	51	50	41	33	41	51	47	49	49	58	50	46		46.1
DUBOIS CAA AP	MAX	81	77	79	82	61	66	77	85	85	88	80	86	86	88	69	57	68	80	86	73	65	75	82	79	78	84	89	90	85	76		78.6
	MIN	49	43	48	49	38	33	37	45	51	50	49	47	52	51	44	41	36	42	52	46	41	33	43	53	46	50	53	51	47	44		45.5
ELK CITY	MAX	82	73	80	56	49	57	75	84	84	87	68	75	76	70	59	58	70	80	79	64	61	71	71	64	67	77	87	83	75			71.8
	MIN	45	45	33	40	33	34	35	37	38	40	43	32	32	40	45	41	40	38	44	45	39	30	38	43	33	31	35	41	32			38.0
ELK RIVER 1 S	MAX	75	72	80	75	67	68	72	81	83	83																						
	MIN	50	51	49	51	46	48	47	41	45	46																						

See reference notes following Station Index.

DAILY TEMPERATURES

Station		Day Of Month 1	2	3	4	5	6	7	8	9	10	11	12	13	14	15	16	17	18	19	20	21	22	23	24	25	26	27	28	29	30	31	Average
EMMETT 2 E	MAX		85	80	72	65	76	85	89	91	90	77	85	82	72	65	67	75	87	84	70	73			76	78	86	94	92	90	77		80.1
	MIN		53	45	48	35	40	43	48	52	57	43	40	46	42	49	47	42	45	61	51	40			49	47	45	49	52	39	4		46.4
FAIRFIELD RS	MAX	81	72	75	72	56	60	74	84	84	82	78	80	78	73	65	57	67	78	79	71	69	72	80	75	72	80	86	85	88	73		74.7
	MIN	43	41	43	42	28	34	33	39	44	45	41	38	39	41	47	39	30	31	51	48	31	31	35	46	37	38	41	41	44	32		39.1
FAIRYLAWN	MAX	72	75	75	63	55	65	75	82	84	77	75	80	78	62	57	60	69	81	72	62	68	76	76	71	73	84	90	86	76	73		73.1
	MIN	44	41	45	38	28	35	38	47	48	48	37	42	43	45	43	35	33	54	50	45	35	40	45	45	40	45	46	53	43	35		42.7
FENN RS	MAX	81	79	80	67	63	64	76	87	88	89	71	81	83	79	67	61	75	84	81	68	70	78	79	72	73	83	91	91	84	76		77.4
	MIN	53	52	47	48	43	45	45	49	50	52	48	43	46	52	44	48	50	48	43	46	46	42	49	50	44	45	44	53	45	43		47.1
FORT HALL IND AGENCY	MAX	88		83	82	80	66	82	86	89	88	85	89	87	87	82	6	72	85	87	85	66	75	87		79	82	88	92	90			82.3
	MIN	51		45	43	38	38	40	41	46	47	51	45	47	48	49	42	35	41	53	51	42	36	43		50	45	45	47	52			44.9
GARDEN VALLEY RS	MAX	87	79	77	67	62	66	81	88	90	88	76	84	85	81	63	59	72	82	74	66	69	76	74	74	83	91	92	85	75	78		77.5
	MIN	45	42	44	42	38	42	46	42	45	45	45	39	41	46	48	43	38	39	50	57	38	36	42	50	39	44	51	45	37	38		43.2
GLENNS FERRY	MAX	86	84	86	77	67	73	87	94	95	94	82	91	90	79	68	67	87	89	85	72	75	83	89	82	81	89	97	95	90	80		83.8
	MIN	57	52	48	49	39	46	42	49	50	56	50	44	52	48	50	47	42	42	57	52	46	37	40	54	51	43	45	55	51	48		48.1
GOODING CAA AP	MAX	81	78	84	76	61	68	83	90	92	91	80	88	86	74	64	65	74	87	85	68	70	79	89	78	79	87	94	94	80	77		80.1
	MIN	51	44	52	43	37	43	45	54	56	59	48	49	51	53	46	44	38	50	58	50	43	40	49	52	49	54	51	59	57	46		49.0
GRACE	MAX	78	77	75	75	69	61	72	79	80	81	81	81	79	82	81	54	67	75	80	77	66	70	79	79	71	78	82	84	78	77		75.6
	MIN	44	44	41	42	36	33	37	41	48	45	45	43	46	45	47	38	34	37	43	48	42	32	40	55	43	40	44	44	50	45		42.4
GRAND VIEW	MAX	96	86	82	80	68	76	89	96	98	97	82	93	93	91	69	71	80	91	90	77	80	90			88	95	103	101	98	81		87.2
	MIN	56	52	53	55	38	48	46	50	55	55	51	47	57	57	54	48	44	46	60	53	50	42			52	47	50	58	62	49		51.3
GRANGEVILLE	MAX	66	71	74	56	57	62	69	79	80	84	62	73	75	63	58	59	68	76	73	55	63	73	61	65	69	78	85	77	69	68		68.9
	MIN	51	47	45	36	34	38	42	42	48	42	41	36	42	50	42	41	42	41	45	40	38	36	49	43	37	43	47	52	42	39		42.4
GRASMERE	MAX	81	77	80	75	57	68	80	86	88	87	82	87	86	81	61	61	70	85	83	64	67	78	86	74	78	84	91	92	91	75		78.5
	MIN	50	40	49	52	26	33	37	45	48	48	49	39	44	45	46	37	33	38	54	44	33	35	42	44	40	41	47	55	50	36		42.7
GRAY 6 NNW	MAX	71	68	73	71	60	57	71	79	77	77	75	78	76	74	68	52	64	71	75	72	57	66	75	73	67	74	78	80	77	66		70.7
	MIN	34	35	34	36	25	24	26	31	35	34	33	31	32	31	30	30	24	29	32	32	30	22	27	44	30	29	31	28	31	25		30.5
GROUSE	MAX	73	69	69	72	57	56	69	70	79	78	76	78	75	76	67	54	62	71	75	68	59	68	75	68	69	77	82	81	75	69		70.6
	MIN	37	34	35	35	33	32	29	30	34	37	35	32	36	35	40	35	33	29	39	49	37	25	33	41	31	41	34	40	38	29		34.9
HAILEY AP	MAX	76	73	75	74	56	59	75	83	85	84	75	82	80	79	64	52	68	78	79	65	71	79	75	71	80	82	82	87	79	70		74.6
	MIN	45	41	41	40	29	35	32	44	42	43	41	44	44	41	41	34	33	32	46	32	33	41	41	44	42	34	43	48	43	35		39.5
HAMER 4 NW	MAX	82	76	79	80	75	64	78	86	86	87	82	85	83	84	80	58	70	82	89	85	72	77	86	80	80	84	90	94	88	82		80.8
	MIN	48	40	43	45	38	34	35	42	44	43	48	41	50	43	42	40	32	39	45	51	42	32	38	49	38	40	44	43	39	38		41.5
HAZELTON	MAX	84	75	82	76	60	67	82	90	89	91	82	86	85	82	68	63	74	88	88	80	69	77	88	82	87	83	90	90	88	76		80.7
	MIN		50	48	48	36	39	42	47		52	52	45	52	50	48	42	40	42	59	50	42	41	43	53	52	50	46	52	57	50		47.4
HILL CITY	MAX	80	73	74	72	58	61	75	85	86	84	74	81	79	79	60	57	69	79	77	65	64	73	79	74	71	81	89	88	82	71		74.7
	MIN	40	42	40	33	32	35	32	37	43	42	44	37	48	39	40	35	30	32	51	47	30	32	36	42	37	41	45	46	43	41		39.1
HOLLISTER	MAX	85	75	83	75	69	70	80	86	89	90	81	83	80	79	69	62	72	83	84	77	68	74	91	85	76	82	90	94	88	73		79.8
	MIN	55	46	51	45	31	32	41	42	52	48	49	42	50	48	47	43	35	42	56	49	39	39	41	51	48	49	52	58	57	44		46.1
IDAHO CITY	MAX	83	75	78	67	58	63	77	85	86	85	82	80	81	79	64	53	68	79	78	67	66	74	73	72	73	82	89	87	85	72		75.4
	MIN	39	37	39	38	30	38	38	37	40	40	38	35	36	42	46	40	30	33	45	49	31	30	37	41	33	35	38	47	40	29		37.7
IDAHO FALLS 6 NE	MAX	85	79	83	82	78	63	79	88	89	89	82	87	85	85		58	72	82	87	86	67	72	87	76	75	80	88	90	88	80		80.8
	MIN	57	51	55	50	40	39	47	52	57	52	53	44	48	45	49	46	37	51	60	52	45	33	51	56	48	49	47	48	56	44		48.7
IDAHO FALLS CAA AP	MAX	80	74	83	82	61	63	79	87	90	89	80	88	83	89	59	58	71	82	87	70	66	73	84	76	77	82	87	93	83	75		78.4
	MIN	50	49	45	45	39	39	38	45	47	48	52	47	50	45	49	42	36	43	48	51	44	36	43	55	48	45	49	53	56	44		46.0
IDAHO FALLS 42 NW WB	MAX	83	78	82	86	63	66	80	89	87	91	81	88	88	92	70	60	73	83	90	71	70	77	87	79	81	86	93	94	86	79		81.1
	MIN	45	44	40	43	37	37	33	38	41	43	53	37	51	41	41	40	31	40	43	49	41	28	36	53	47	51	44	44	40	49		42.0
IDAHO FALLS 46 W WB	MAX	79	75	81	84	61	63	79	87	88	91	79	87	84	87	61	61	71	82	86	63	68	76	86	77	77	85	91	93	82	76		78.7
	MIN	45	47	45	44	36	41	36	40	44	48	50	39	51	42	45	37	30	38	47	49	42	30	38	52	41	42	43	48	51	37		42.6
IRWIN 2 SE	MAX	81	75	80	76	70	64	79	86	86	86	84	87	83	83	70	54	67	80	85	78	65	74	82	76	75	82	89	89	82	76		78.1
	MIN	48	45	44	45	33	34	35	41	45	48	44	41	46	40	39	39	43	41	47	42	42	32	41	55	45	41	50	45	45	34		42.3
ISLAND PARK DAM	MAX	80	77	75	73	69	56	70	77	78	80	74	78	76	80	65	50	63	70	78	76	64	65	74	74	69	73	80	81	78	74		72.6
	MIN	37	34	50	46	36	36	30	35	39	41	44	37	45	39	36	37	30	34	37	42	40	32	32	34	34	33	41	38	36	31		37.2
JEROME	MAX	89	78	84	81	62	68	82	91	91	90	82	87	87	85	72	64	73	87	86	77			92	88	79	87	93	93	89	78		82.7
	MIN	54	50	52	52	35	41	43	51	54	59	49	45	51	49	49	42	39	45	56	50		38		54	47	48	47	54	58	46		48.5
KELLOGG	MAX	93	70	77	85	50	59	59	70	83	87	85	65	76	82	72	55	56	70	84	71	65	69	77	72	66	72	73	86	80	71		72.7
	MIN	56	54	46	47	43	44	47	48	51	51	45	37	43	50	54	48	47	44	52	50	39	40	49	47	39	45	43	48	44	40		46.4
KOOSKIA	MAX	81	82	80	77	64	66	75	88	88	88	72	82	78	68	63	65	77	88	82	65	79	81	79	73	77	86	93	88	81	88		78.5
	MIN	54	48	50	32	30	34	45	47	51	50	48	41	54	52	48	51	52	46	51	51	45	41	55	53	40	44	50	54	45	44		46.9
KUNA 2 NNE	MAX	78	76	83	65	65	72	83	87	91	87	74	83	83	70	60	66	74	87	74	68	70	79	74	74	77	84	92	90	75			77.3
	MIN	52	44		49	33	41	44	48	50	52	42	40	47	53	49	47	39	45	58	49	40	40	45	47	41	43	48	57	48			46.1
LEWISTON	MAX	82	78	80	79	66	69	78	90	91	84	74	83	87	86	67	69	79	81	75	63	75	85	84	75	81	91	96	95	85	82		80.3
	MIN	58	53	52	51	44	47	51	52	55	57	44	44	49	61	53	53	54	51	52	55	48	48	58	51	42	51	56	58	60	54		52.1
LEWISTON WB AP	MAX	72	79	80	57	65	68	75	86	87	84	71	80	84	70	59	66	75	85	69	67	72	80	73	71	75	86	91	85	76	77		75.5
	MIN	56	51	53	47	43	46	49	52	57	47	40	40	48	58	50	49	53	51	53	48	45	47	54	47	43	49	56	58	55	51		49.9
LIFTON PUMPING STA	MAX	75	73	76	72	65	63	76	81	80	81	80	81	79	81	75	60	68	75	81	74	62	72	79	76	74	77	82	84	81	75		75.3
	MIN	50	48	45	45	41	37	40	46	51	50	49	47	48	49	46	41	39	41	46	48	40	37	42	49	50	45	46	47	52	48		45.4
LOWMAN	MAX			72	66	60	63		86	88	83	75		84	76	61	63	70	82	78	66	66	74	71	68		81	89	89	76	72		74.4
	MIN			38	37	39	39		35	37	39	37		34	43	45	43	34	35	40	38	34	30	35	40		35	36	42	30	28		36.9
MACKAY RS	MAX	80	75	70	65	60	64	75	81	85	84	79	85	82	81	82	57	66	76	80	76	62	71	79	77	75	82	82	87	79	70		75.6
	MIN	42	45	40	40	35	36	33	42	43	46	47	42	48	44	43	39	39	35	43	45	38	35	39	41	40	46	47	48	46	41		41.6
MALAD	MAX	82	80	83	79	68	70	81	88	90	89	87	90	88	88	76	71	74	83	87	77	78	79	85	87	80	84	91	90	89	79		82.4
	MIN	47	50	45	45	39	35	39	44	51	51	51	49	54	52	50	40	46	41	46	47	40	36	43	60	49	45	46	50	53	47		46.4
MALAD CAA AP	MAX	82	80	82	80	69	71	83	89	90	90	87	91	88	90	65	65	74	85	89	72	71	79	89	84	81	85	91	91	89	80		82.1
	MIN	41	50	42	42	40	34	36	40	45	45	50	45	48	46	46	40	37	39	41	45	38	32	40	60	48	40	42	46	48	45		43.0
MAY RS	MAX	83	83	78	79	70	64	76	79	85	85	87	83	82	80	79	72	70	78	84	74	65	75	75	73	74	84	87	86	84	75		78.3
	MIN	45	41	40	37	32	36	41	46	45	42	45	38	39	41	46	41	42	37	44	46	36	32	41	43	37	40	44	46	45	37		40.8
MC CALL	MAX	70	60	64	56	52	72	76	74	70	68	65	72	73	70	56	50	62	72	66	55	61	67	66	60	66	74	82	80	74	65		66.6
	MIN	48	40	42	44	32	38	38	40	42	40	38	37	40	48	38	40	36	36	30	42	33	33	43	44	34	38	42	49	38	37		39.3

See reference notes following Station Index.

DAILY TEMPERATURES

Station		Day Of Month 1	2	3	4	5	6	7	8	9	10	11	12	13	14	15	16	17	18	19	20	21	22	23	24	25	26	27	28	29	30	31	Average
MC CAMMON	MAX	82	80	85	81	70	70	72	87	89	90	91	91	85	86	78	63	74	85	86	82	74	72	88	87	78	86	91	95	85	79		82.1
	MIN	44	42	45	44	41	33	38	40	41	44	47	45	48	46	45	41	33	43	43	54	53	44	45	49	45	41	41	43	49	49		43.9
MERIDIAN 1 W	MAX	88	79	78	75	61	70	82	88	90	88	74	84	84	79	65	67	75	85	82	72	71	79	79	75	76	85	94	93	92	76		79.5
	MIN	52	47	51	49	36	44	47	50	53	55	45	41	48	55	50	47	41	47	60	50	43	41	49	49	45	45	49	61	51	46		48.2
MINIDOKA OAM	MAX	80	78	81	79	59	66	81	89	90	88	78	88	84	80	71	61	73	86	88	58	66	75	86	82	75	81	88	91	77	74		78.4
	MIN	51	52	51	53	41	40	45	45	54	58	54	52	54	50	50	44	41	47	47	51	46	40	53	53	52	52	52	56	58	59		50.0
MONTPELIER RS	MAX	83	79	77	79	77	67	64	78	84	84	85	83	86	85	85	69	61	71	78	84	71	62	72	83	80	75	80	85	88	85		78.0
	MIN	42	42	41	49	35	31	34	38	46	43	40	39	40	43	45	38	32	37	41	47	36	29	36	45	43	37	39	42	45	43		39.9
MOSCOW U OF I	MAX	72	73	76	72	57	61	69	81	82	79	64	74	79	76	60	59	70	79	75	61	67	74	73	66	70	78	85	84	76	71		72.1
	MIN	52	45	52	40	40	43	46	46	50	50	40	34	47	53	45	45	43	47	51	47	39	41	51	43	37	44	50	52	49	40		45.4
MOUNTAIN HOME 1 NE	MAX	89	82	85	82	63	73	87	94	95	92	85	91	89	86	65	66	76	89	87	72	73	84	89	80	80	89	101	97	92	78		83.7
	MIN	57	48	51	50	37	46	42	51	51	57	46	43	54	54	49	46	39	47	63	50	42	37	38	53	47	45	47	60	55	45		48.3
MULLAN PASS CAA	MAX	57	60	66	47	39	42	57	68	73	72	52	64	66	62	47	40	56	70	64	44	49	58	59	50	53	58	70	64	50	54		57.0
	MIN	43	41	45	29	28	29	35	43	53	34	31	36	45	46	35	34	37	42	40	35	35	39	43	37	37	42	50	48	39	38		39.0
NAMPA 2 NW	MAX	90	82	80	79	65	64	69	84	90	91	88	76	84	86	70	61	69	76	85	72	72	74	79	79	78	80	88	96	88	80		79.2
	MIN	57	48	54	54	37	43	49	46	51	58	46	47	53	56	52	48	45	48	57	50	43	42	43	48	46	46	49	61	53	43		49.1
NEW MEADOWS RS	MAX	83	74	75	75	56	53	58	72	76	82	76	78	77	79	63	49	56	65	78	68	59	66	72		70	72	81	88	85	89		71.6
	MIN	50	39	35	37	30	31	41	39	38	39	36	40	34	34	47	41	40	34	43	43	30	32	41		32	35	38	43	35	40		37.8
NEZPERCE 2 E	MAX	69	70	77	63	55	59	65	78	79	78	62	73	75	66	67	57	69	78	70	55	64	71	63	62	68	77	82	75	67	68		68.7
	MIN	52	48	48	39	35	40	45	45	50	49	42	39	41	53	45	44	48	45	49	45	41	40	52	43	40	44	50	54	43	45		45.1
OAKLEY	MAX	78	76	83	84	61	68	82	88	87	91	79	85	81	79	65	63	80	87	80	70	67	76	88	77	77	82	89	90	85	74		79.1
	MIN	53	47	51	48	33	36	44	51	52	54	45	48	48	45	47	39	40	41	39	37	42	42	48	50	48	48	52	55	54	45		46.1
OBSIDIAN 4 NNE	MAX	68	65	69	65	62	53	59	75	76	75	66	71	79	71	55	51	61	69	67	48	55	66	68	70	64	70	80	77	68	63		66.2
	MIN	33	30	31	29	21	21	35	31	33	34	28	27	27	35	35	31	24	30	35	21	24	21	24	30	25	28	38	38	34	21		29.1
OLA 5 S	MAX	84	75	80	77	62	68	82	87	90	87	78	83	85	84	80	67	77	83	77	67	70	77	75	75	82	85	89	93	87	76		79.4
	MIN	40	42	41	45	33	42	43	43	48	48	44	42	40	48	45	46	38	41	40	49	38	37	43	47	42	40	40	48	39	38		42.3
OROFINO	MAX	89	83	86	65	65	69	79	90	92	86	74	84	86	80	70	63	80	90	84	69	75	83	81	74	78	88	94	91	85	79		80.4
	MIN	55	53	45	46	40	45	48	46	51	52	41	39	44	55	51	48	48	44	55	59	45	40	51	45	40	43	59	52	45	45		47.7
PALISADES DAM	MAX	84	78	80	77	73	63	78	85	85	86	83	86	86	85	83	54	68	78	84	81	63	72	82	81	75	79	86	88	87	73		78.8
	MIN	50	46	44	50	35	35	38	43	46	48	45	45	46	46	40	39	35	42	45	42	42	34	39	55	43	40	45	45	48	40		43.0
PARMA EXP STA	MAX	90	81	76	68	66	70	85	93	92	90	96	88	86	84	66	68	77	87	86	71	74	82	79	80	81	89	95	96	94	80		82.3
	MIN	56	52	46	34	35	37	51	50	54	54	47	45	50	55	49	46	44	42	61	50	41	41	48	42	42	46	51	58	52	42		47.4
PAUL 1 E	MAX	87	77	75	83	80	59	66	82	86	88	90	78	87	85	75	60	62	72	86	85	61	68	76	85	73	75	81	89	88	76		77.8
	MIN	50	49	45	46	37	35	38	43	45	42	42	44	47	45	49	43	37	42	49	50	41	37	42	53	50	48	45	50	51	42		44.6
PAYETTE	MAX	84	81	82	71	65	72	84	91	94	91	76	86	88	80	65	68	78	88	82	72	75	83	78	79	81	87	97	95	85	79		81.2
	MIN	60	48	51	46	35	40	52	49	53	54	48	46	51	59	51	49	44	45	61	52	42	43	48	47	44	47	51	61	58	43		49.3
PIERCE RS	MAX	68		81		53	55	69	83	83			77	78	76	62	58	79	81	80	70	64	70	69	85	67	76	85	86	86	73		73.6
	MIN	51			39	36	36	42	41			38	34	38	48	46	43	37	38	45	45	30	33	42	41	33	36	40	45	37	36		39.6
POCATELLO 2	MAX	85	81	85	84	65	71	86	91	93	91	86	94	90	89	62	65	77	89	90	81	71	80	90	81	80	87	95	97	87	79		83.4
	MIN	55	53	49	45	41	36	40	44	48	48	55	46	48	50	51	44	37	41	59	54	47	38	45	60	54	46	49	51	57	51		48.1
POCATELLO WB AP	MAX	82	77	85	85	62	67	81	89	89	91	80	89	85	90	59	61	73	84	89	65	69	77	87	77	78	84	90	95	83	77		80.0
	MIN	54	52	48	45	39	37	41	46	49	50	53	46	51	50	48	43	36	43	56	50	43	37	46	57	53	47	50	52	59	50		47.7
PORTHILL	MAX	84	73	78	72	63	59	69	74	80	83	64	70	74	70	60	58	69	79	77	67	70	76	78	72	70	72	77	82	74	61		71.8
	MIN	53	52	43	50	45	33	46	43	49	51	42	35	38	51	44	50	53	49	48	54	42	43	44	45	42	47	49	45	45	38		45.6
POTLATCH	MAX	81	71	80	68	63	60	70	80	82	81	71	75	70	78	57	63	79	79	73	65	75	69	67	70	79	80	74	84	81	74		73.3
	MIN	58	44	34	40	40	43	45	44	45	46	41	32	35	37	43	43	37	41	47	46	36	44	39	34	46	44	39	45	36	35		41.3
PRESTON SUG FACT 2 SE	MAX	89	80	83	84	80	69	82	89	91	90	89	90	90	90	88	66	74	83	89	87	70	75	87	87	84	83	90	93	90	89		84.4
	MIN	47	46	43	44	37	33	35	40	49	47	45	45	45	48	45	44	39	41	46	50	47	37	41	52	50	42	44	46	50	45		44.1
PRIEST RIVER EXP STA	MAX	83	69	79	65	57	59	65	77	81	78	60	71	75	74	59	53	65	78	76	65	66	71	71	67	67	77	80	80	76	66		70.3
	MIN	56	51	38	46	41	31	43	43	49	50	38	29	36	50	52	47	45	37	47	49	40	36	44	39	36	37	45	40	37	32		42.1
RICHFIELD	MAX	83	74	81	76	59	64	79	87	89	87	81	85	83	79	70	61	71	84	83	78	66	74	86	82	74	83	90	89	85	76		78.6
	MIN	48	45	46	49	34	38	39	46	51	52	44	43	50	47	44	41	34	41	53	47	38	41	43	51	40	44	47	54	49	37		44.5
RIGGINS RS	MAX	89	82	84	58	64	66	83	91	90	91	81	78	81	80	70	67	76	86	84	84	84	84			79	85	93	89	87	75		80.8
	MIN	54	56	56	49	40	43	47	49	52	54	52	46	50	57	46	46	46	48	59	49	43	44			47	50	55	59	50	40		49.5
RUPERT	MAX	89	82	79	85	89	61	69	84	90	90	91	80	90	87	80	61	65	70	87	90	62	69	80	88	75	78	85	93	92	80		80.7
	MIN	53	52	50	49	37	37	40	45	50	57	51	46	47	48	49	42	38	43	54	51	43	48	43	54	53	48	48	53	57	50		47.9
SAINT ANTHONY	MAX	78	81	80	77	62	64	78	86	87	89	79	83	85	85	70	57	70	79	86	73	64	70	83	75	75	78	87	89	83	73		77.5
	MIN	40	43	40	42	40	40	36	41	44	46	42	44	47	45	42	43	34	43	48	51	44	33	37	52	39	37	41	44	40	34		41.7
SAINT MARIES	MAX	78	83	78	66	67	60	71	72	84	82	69	72	79	80	79	70	69	72	84	83	72	75	75	65	71	79	87	85	79	72		75.3
	MIN	51	42	45	44	39	42	42	44	45	47	40	33	39	45	47	44	43	46	42	48	47	37	46	38	35	41	46	47	40	40		42.8
SALMON	MAX	90	80	84	87	66	68	84	91	88	93	84	88	90	86	76	59	74	84	89	59	67	77	78	78	80	85	91	94	79	75		80.8
	MIN	44	45	41	39	39	42	44	40	45	43	47	41	40	45	48	44	40	40	44	45	42	33	40	45	41	42	45	45	52	41		42.7
SANDPOINT EXP STA	MAX	81	68	78	64	56	59	65	77	82	78	61	71	73	65	60	53	65	75	70	63	66	74	73	65	68	73	81	78	80	76		69.9
	MIN	59	53	43	47	42	40	45	45	48	53	43	33	38	54	50	47	48	39	55	51	45	38	48	43	38	46	47	44	35	35		45.1
SHOSHONE	MAX	87	78	83	80	62	69	83	92	94	92	82	89	87	84	68	66	75	89	88	83	71	79	90	85	79	88	97	95	90	81		82.9
	MIN	56	48	52	54	35	40	44	51	53	58	45	44	43	51	48	42	37	44	52	49	41	39	48	51	48	47	45	54	55	41		47.2
SPENCER RS	MAX	80	72	77	70	78	70	65	83	82	77	76	81	80	83	75	50	65	74	82	65	60	70	79	78	74	86	84	84	82	79		75.4
	MIN	42	41	37	38	36	35	29	38	40	42	40	37	48	43	38	38	31	35	40	48	39	28	33	38	45	44	44	42	40	40		39.0
STIBNITE	MAX	72	67	72	64	49	54	65	78	72	68	76	78	72	61	47	47	61	71	70	70	66	66	68	61	67	72	80	79	66	63		66.7
	MIN	35	37	36	23	32	36	37	33	36	34	38	33	40	41	32	29	32	44	40	31	28	36	37	31	34	38	43	37	30	30		34.8
STREVELL	MAX	83	79	84	84	71	67	78	86	89	88	87	88	88	86	78	60	76	81	85	85	68	78	85	82	85	85	90	91	89	79		81.8
	MIN	49	49	48	46	38	32	37	45	50	48	47	44	50	46	45	34	36	38	51	52	35	40	44	58	47	49	45	50	49	53		45.2
SUGAR	MAX	81	77	83	82	69	62	76	86		88	78	84	83	86	80	57	70	78	85	82	61	70	83	76	76	79	86	89	83	78		78.2
	MIN	49	50	42	45	39	40	37	41		43	53	41	49	43	46	43	33	42	46	52	44	33	38	53	40	39	44	44	41	37		43.0
SUN VALLEY	MAX	77	72	72	71	67	58	69	78	81	80	75	77	78	76	72	58	64	73	75	75	61	69	74	69	73	78	84	84	83	75		73.3
	MIN	32	31	33	31	25	30	26	30	33	33	30	29	29	32	43	33	28	24	34	46	25	23	29	38	26	30	28	37	33	26		30.9
SWAN FALLS PH	MAX	93	85	86	84	67	76	90	96	97	97	93	92	90	87	68	71	80	93	90	76	76	87	85	80	84	91	103	103	99	81		86.7
	MIN	59	55	58	55	41	49	50	54	58	62	51	54	66	64	55	48	48	51	66	52	49	48	55	56	55	52	56	69	61	53		55.0

See reference notes following Station Index.

Table 5 - Continued

DAILY TEMPERATURES

IDAHO
JUNE 1956

Station		1	2	3	4	5	6	7	8	9	10	11	12	13	14	15	16	17	18	19	20	21	22	23	24	25	26	27	28	29	30	31	Average
		Day Of Month																															
TETONIA EXP STA	MAX	77	74	75	76	59	58	73	79	79	85	78	83	78	81	64	54	66	75	82	65	57	66	79	75	70	75	83	86	78	69		73.3
	MIN	44	42	37	35	35	35	31	38	40	43	45	40	44	39	33	37	27	37	41	41	37	32	37	51	42	37	40	49	43	34		38.9
THREE CREEK	MAX	77	80	76	76	59	70	81																					90	87	76		
	MIN	37	43	37	37	23	24	34																						38	33		
TWIN FALLS 2 NNE	MAX	88	78	85	82	62	70	85	94	94	93	81	89	89	86	71	65	74	91	90	81	72	80	92	89	80	85	92	93	90	78		83.3
	MIN	54	50	49	48	38	43	41	45	51	53	50	44	51	48	50	45	38	43	58	51	45	40	45	53	50	52	52	53	58	47		48.2
TWIN FALLS 3 SE	MAX	90	83	78	85	78	64	69	83	92	91	92	78	87	86	78	64	67	74	89	85	67	72	80	93	77	79	87	93	92	80		81.1
	MIN	56	51	49	48	36	42	40	46	50	51	51	47	55	47	49	44	42	43	59	51	42	39	46	54	52	54	52	51	58	46		48.4
WALLACE	MAX	85	74	79	64	54	58	67	83	85	84	65	72	76	69	63	58	67	82	71	65	67	73	65	65	70	71	85	82	78	68		71.5
	MIN	57	47	42	42	39	38	42	46	46	47	42	35	39	50	48	47	46	40	50	52	35	41	45	43	34	40	45	46	42	43		43.6
WALLACE WOODLAND PARK	MAX	88	69	72	80	49	55	55	68	81	84	84	61	73	76	69	55	56	65	79	70	59	64	72	69	62	65	71	83	75	67		69.2
	MIN	51	51	41	46	39	39	43	45	46	47	41	35	39	46	52	45	45	40	46	48	37	37	43	44	35	40	45	48	40	37		43.0
WEISER 1 S	MAX	87	82	80	73	63	66	80	86	90	91	82	82	87	83	64	65	75	84	81	75	74	81	78	79	79	86	94	95	91	82		80.5
	MIN	56	55	44	45	34	40	54	48	48	51	50	49	50	59	52	52	48	48	62	53	42	41	49	48	44	46	54	60	57	41		49.3
WINCHESTER 1 SE	MAX	74	68	74	64	51	55	64	75	76	77	65	68	72	67	56	50	64	75	73	53	58	69	67	59	64	74	78	77	70	65		66.7
	MIN	46	43	43	37	34	37	40	40	48	48	34	34	40	48	43	42	40	42	45	42	36	38	43	37	34	43	48	50	40	39		41.1

Table 6

EVAPORATION AND WIND

Station		1	2	3	4	5	6	7	8	9	10	11	12	13	14	15	16	17	18	19	20	21	22	23	24	25	26	27	28	29	30	31	Total or Avg
		Day of month																															
ABEROEEN EXP STA	EVAP	.30	.39	.20	.25	.58	.22	.29	.25	.27	.54	.26	.30	.36	.37	.31	.20	.17	.23	.41	.30	.27	.37	.26	.39	.45	.39	.35	.28	.59	.57		10.12
	WIND	72	117	179	95	148	144	25	27	22	89	122	41	50	68	200	226	20	23	56	198	158	70	53	157	133	135	75	73	167	173		3116
ARROWROCK OAM	EVAP	.29	.23	.20	.13	.14	.17	.18	.22	.26	.25	.24	.25	.26	.25	.12	.03	.09	.19	.25	.09	.20	.23	.22	.15	.26	.25	.26	.30	.34	.31		6.36
	WIND	40	34	3	43	47	27	14	30	34	20	15	37	34	23	26	74	23	30	19	51	11	11	30	33	32	43	11	11	29	51		886
LIFTON PUMPING STA	EVAP	.32	.31	.21	.23	.33	.25	.24	.33	.24	.33	.35	.27	.34	.32	.26	.16	.16	.22	.30	.29	.27	.14	.36	.30	.29	.24	.27	.33	.32	.33		8.31
	WIND	51	34	30	83	134	62	34	48	45	50	53	38	34	45	92	56	35	50	40	80	88	31	34	53	77	47	20	44	54	41		1583
MINIDOKA OAM	EVAP	.33	.37	.18	.56	.29	.28	.34	.34	.37	.50	.36	.33	.43	.39	.33	.20	.22	.31	.47	.33	.32	.44	.12	.51	.51	.43	.40	.46	.61	.53		11.26
	WIND	100	120	125	160	250	140	65	65	55	165	140	55	90	95	290	240	70	70	105	215	220	120	90	170	140	135	85	100	150	220		4045
MOSCOW U OF I	EVAP	.09	.12	.14	.04	.06	.07	.12	.23	.25	.29	.15	.17	.24	.18	.03	.08	.11	.24	.08	.18	.13	.20	.19	.20	.18	.26	.24	.31	.36	.15		5.09
	WIND	13	6	11	21	21	23	16	23	18	52	69	19	17	37	91	89	14	42	28	43	18	23	26	52	26	52	30	47	93	31		1051
PALISADES OAM	EVAP	.38	.25	.35	.25	.22	.17	.22	.26	.30	.38	.29	.34	.37	.29	.19	.05	.11	.13	.34	.25	.14	.22	.27	.29	.25	.29	.19	.35	*	.68		7.82
	WIND	74	45	86	75	78	57	50	52	75	61	67	56	83	59	56	29	43	33	72	53	54	58	79	50	59	74	69	79	*	139		1865

Table 7

SNOWFALL AND SNOW ON GROUND

Station		1	2	3	4	5	6	7	8	9	10	11	12	13	14	15	16	17	18	19	20	21	22	23	24	25	26	27	28	29	30	31
		Day of month																														
ATLANTA 2	SNOWFALL				T																											
	SN ON GND																															
ELK CITY	SNOWFALL				T																											
	SN ON GND																															
GRAY 6 NNW	SNOWFALL					T																										
	SN ON GND																															
MULLAN PASS CAA	SNOWFALL				1.0	T	T																									
	SN ON GND					1																										
STIBNITE	SNOWFALL				T	T																										
	SN ON GNO				T	T																										
WALLACE	SNOWFALL					T																										
	SN ON GND																															

See reference notes following Station Index.

MONTHLY AND SEASONAL HEATING DEGREE DAYS

Season of 1955 - 1956

Station	July	August	September	October	November	December	January	February	March	April	May	June	Total	Normal July-June
ABERDEEN EXP STA	36	2	235	505	983	1038	1117	1330	884	538	262	83	7013	
AMERICAN FALLS 1 SW	35	0	217	457	945	988	1047	1267	851	545	249	68	6669	
ANDERSON DAM	37	0	180	369	926	1050	1094	1239	943	481		87		
ARCO	72	15	319	621	1137	1251	1316	1498	1092	597	323	173	8414	
ARROWROCK DAM	52	0	206	433	986	1048	1062	1217	837	474	261	108	6684	
ASHTON 1 S	113	78	377	640	1151	1262	1233	1512	1284	694	347	58	8749	
ATLANTA		94	409		1196	1319								
ATLANTA 2											408	276		
AVERY RS	87	22	216	500	1038	1100	1064	1046	916	473	272	159	6893	
BAYVIEW MODEL BASIN	138	89	294	575	1071	1144	1123	1187	931	604	404	241	7801	
BIG CREEK 1 S	245	200	481	737	1213	1360	1436	1350	1189	830	547	419	10007	
BLACKFOOT	28	0	203	401	939	1006	1063	1278	863	475	198	59	6513	
BLACKFOOT DAM	168	104	443	762							468			
BLISS	25	0	184	365	921	1009	984	1145	712	421	218	61	6045	
BOISE WB AP	44	0	192	363	875	912	970	1085	710	424	225	92	5892	5890
BONNERS FERRY 1 SW	94	70		575	1135	1232	1171	1152	917	501	250	163		
BUHL	39	0	170	320	857	934	942	1080	667	407	211	104	5731	
BUNGALOW RS	73	11	173											
BURKE 2 ENE	194	179	406	697	1207	1265	1221	1244	1113	765	531	358	9180	
BURLEY	33	0	169	394	915	974	984	1192	761	462	232	73	6189	
BURLEY CAA AP	45	0	238	456	951	1001	1060	1208	813	529	273	106	6680	
CALDWELL	43	1	212	418	863	886	957	1024	653	368	167			
CAMBRIDGE	52	0	205	496	1052	1207	1256	1288	818	457	256	135	7222	
CASCADE 1 NW	187	83	377	640	1094	1228	1242	1333	1104	770	490	336	8884	
CHALLIS	102	6	262	529	1111	1210	1379	1392	981	590	326	127	8015	
CHILLY BARTON FLAT	192	168	481	777	1229	1370	1498	1558	1212	754	486	302	10027	
CLARK FORK 1 ENE	120	83	297	594	1088	1134	1106	1153	902	547	321	239	7584	
CLIFFS	96	27	424	491	1027	1119	1188	1223	955	662	416	301	7929	
COBALT BLACKBIRD MINE	325	153	521	846	1380	1499	1517	1532	1339	929	659	417	11117	
COEUR D ALENE RS	79	10	198	447	962	1091	1057	1120	889	443	248	155	6699	
CONDA	111	37	286	614	1109	1224	1209	1474	1202	702	389	219	8576	
COTTONWOOD	154	40	306	557	1095	1192	1151	1188	851	575	365	278	7752	
COUNCIL	53	0	192	462	1006	1056	1113	1190	802	444	213	120	6651	
DEADWOOD DAM	214	127	395	649	1177	1329	1363	1356	1172	808	527	373	9490	
DEER FLAT DAM	46	0	179	387	854	855	954	1044	659	375	179	87	5619	
DEER POINT	217	7	414	664	1238	1293	1329	1364	1177	828	554	404	9489	
DIXIE	281	255	520	763	1291	1423	1468	1394	1257	886	584	442	10564	
DRIGGS	89	45	327	592	1129	1288	1240	1414	1207	727	423	187	8668	
DUBOIS EXP STA	69	5	265	573	1160	1263	1243	1460	1146	620	323	111	8238	
DUBOIS CAA AP	56	3	281	591	1146	1243	1246	1493	1111	611	288	123	8192	
ELK CITY	164	214	407		1167		1363	1220	1094	669		296		
ELK RIVER 1 S	126	99	305	546	1078	1206	1133	1142	997	572	351			
EMMETT 2 E	27	0	160	387	872	879	944	1032	651	392	151	103	5598	
FAIRFIELD RS	115	32	320	613	1108	1308	1362	1521	1204	659	362	236	8840	
FAIRYLAWN		3	321	496	957	977	1038	1129	868	626	374	225		
FENN RS	56	1	192	436	989	1101	1033	1016	835	416	214	103	6392	
FORT HALL IND AGENCY	32	1	215	474	961	1011	1079	1287	888	529	246	83	6806	
GARDEN VALLEY RS	61	2	191	481	1036	1126	1136	1126	850	486	253	148	6896	
GLENNS FERRY	23	0	225	372			937	1091	675	374	184	47		
GOODING CAA AP	42	0	214	380	965	1061	1053	1211	786	517	257	89	6575	
GRACE	80	22	301	582	1086	1219	1240	1457	1144	693	397	177	8398	
GRAND VIEW	10	0	150	382	863	890	964	1040	636	342		28		
GRANGEVILLE	140	33	301	565	1081	1144	1132	1164	964	573	364	273	7734	
GRASMERE	113	10	270	488	941	1077	1091	1181	871	600	365	155	7162	
GRAY 6 NNW					1251	1316		1648	1420	902	504	423		
GROUSE	202	153	449	758	1213	1349	1464	1609	1277	767	519	360	10120	
HAILEY AP	122	9	342	631	1175	1304	1347	1439	1100	659		235		
HAMER 4 NW	61	10	284	616	1131	1238	1225	1520	1043	597	287	123	8135	
HAZELTON	34	0	199	428	935	1007	1029	1193	778	466	252	87	6408	
HILL CITY	132	18	333	608	1137	1300	1361	1531	1218	688	364	243	8933	
HOLLISTER	76	1	216	379	942	966	971	1113	775	517	294	108	6358	
IDAHO CITY	130	31	315	533	1060	1173	1203	1263	1013	605	344	248	7918	
IDAHO FALLS 6 NE	51	7	257	539		1138	1139		980	542	259	74		
IDAHO FALLS CAA AP	46	1	253	534	1030	1140	1184	1416	1021	565	265	112	7567	
IDAHO FALLS 42 NW WB	57	16	314	673	1199	1292	1318	1555	1068	622	274	122	8510	8925
IDAHO FALLS 46 W WB	50	8	310	646	1168	1256	1309	1514	1111	619	302	145	8438	8556
IRWIN 2 SE	71	11	282	542	1015	1165	1167	1367	1072	612	330	147	7781	
ISLAND PARK DAM	194	113	430	766	1323	1369	1406	1663	1398	872	514	294	10342	
JEROME	41	0	214	395	919	1011	990	1148	758	455	228	67	6226	
KELLOGG	108	35	249	518	1038	1095	1080	1155	917	486	268	181	7130	
KOOSKIA	40	3	174	398	950	1063	1044	977	708	364	197	101	6019	
KUNA 2 NNE	62	5	230	417	916	912	984	1103	686	417	234	125	6091	
LEWISTON							926	973	613	241	139	48		
LEWISTON WATER PLANT	17	0	108	327	875	955								
LEWISTON WB AP	41	1	184	400	932	1018	989	1066	705	344	205	101	5986	5483
LIFTON PUMPING STA	57	9	318	639	1096	1206	1296	1532	1182	717	369	135	8556	
LOWMAN	145	64	359	636		1253	1265	1263	999	636	369	277		
MACKAY RS	91	16	318	615	1173	1300	1385	1476	1131	646	377	188	8716	
MALAD	25	0	188	466	991	1071	1074	1249	894	533	254	70	6815	
MALAD CAA AP	31	0	223	537	1083	1198	1196	1339	959	586	265	99	7516	
MAY RS	144	27	348	618	1114	1207	1436	1435	981	609	374	159	8452	
MC CALL	198	100	378	713	1192	1309	1352	1395	1222	846	526	358	9589	
MC CAMMON	57	2	234	511	1004	1084	1133	1302	915	551	269	82	7144	
MERIDIAN 1 W	48	0	208	404	876	883	966	1079	687	409	207	87	5854	
MESA	54	0	174	421										
MINIDOKA DAM	36	0	189	416	929	1012	1061	1218	808	507	271	80	6527	
MONTPELIER RS	98	29	298	636	1153	1260	1296	1548	1208	724	410	177	8837	
MOSCOW U OF I	111	46	233	479	1021	1083	1047	1136	871	459	274	188	6948	
MOUNTAIN HOME 1 NE	43	0	189	340	880	948	972	1109	719	425	193	64	5882	
MULLAN PASS CAA	325	151	502	825	1384	1429	1396	1431	1295	887	595	504	10724	
NAMPA 2 NW	47	0	183	393	882	887	961	1077	686	406	201	90	5813	
NEW MEADOWS RS	175	116		645	1216	1245	1309	1419	1123	680	420	304		
NEZPERCE 2 E	146	30	284	542	1098	1159	1152	1194	988	538	338	234	7703	
OAKLEY	75	0	223	405	874	957	996	1173	782	537	274	111	6407	
OBSIDIAN 4 NNE	313	294	510	794	1205	1455	1527	1515	1325	939	654	514	11045	
OLA 5 S	61	4	207	475	986	1003	1071	1164	756	485	250	131	6593	
OROFINO	29	0	174	404	956	1041	1031	983	733	353	181	77	5962	
PALISADES DAM	53	14	279	549	1059	1197	1204	1408	1119	649	318	132	7981	

See reference notes following Station Index

MONTHLY AND SEASONAL HEATING DEGREE DAYS

CONTINUED

Season of 1955 - 1956

IDAHO

Station	July	August	September	October	November	December	January	February	March	April	May	June	Total	Normal July-June
PARMA EXP STA	47	0	173	417	886	909	996	1068	661	378	218	88	5826	
PAUL 1 E	49	6	251	480	970	1023	1030	1247	807	535	283	135	6816	
PAYETTE	24	0	155	390	910	976	1044	1073	646	389	157	71	5815	
PIERCE RS	140	102	322	580	1131	1339	1278	1267	1101	716	400	253	8629	
POCATELLO 2								1171	802	484	203	63		
POCATELLO WB AP	40	0	220	472	960	1026	1120	1308	900	555	253	91	6945	6976
PORTHILL	94	49	256	619	1149	1269	1211	1199	972	537	253	186	7784	
POTLATCH	134	85	302	526		1109	1090	1180	904	519	326	227		
PRESTON SUG FACT 2 SE	31	0	185	467	988	1082	1077	1286	872	542	243	70	6843	
PRIEST RIVER EXP STA	127	121	319	618	1169	1269	1196	1237	992	596	319	252	8225	
RICHFIELD	72	5	261	513	1044	1166	1143	1349	949	537	288	126	7453	
RIGGINS RS	35	0	115	247	901	914	878	920	622		197	72		
RUPERT	41	2	230	425	967	1045	1028		809	519	257	88		
SAINT ANTHONY	65	16	290	589	1062	1190	1186	1485	1167	625	300	164	8139	
SAINT MARIES	109	64	274	517	1061	1110	1087	1138	908	534	291	175	7268	
SALMON	90	6	266	547	1088	1216	1382	1400	972	521	257	110	7865	7922
SANDPOINT EXP STA	128	108	304	602	1129	1220	1144	1199	967	545	308	224	7878	
SHOSHONE	38	0	203		988	1114	1088	1245	822	459	224	77		
SPENCER RS	127	63	375		1244	1350	1357	1569	1254	718	409	230		
SPRINGFIELD 1 SE	49	2	249	494	981	1060	1123	1325	875					
STIRNITE	285	140	473	756	1282	1321	1393	1410	1275	870	611	421	10237	
STREVELL	57	1	256	487	1019	1093	1111	1321	908	608	332	87	7280	
SUGAR	66	26	285	592	1156	1174	1175	1457	1119	583	297	131	7961	
SUN VALLEY	194	129	439	734	1167	1337	1484	1491	1287	785	529	379	9955	
SWAN FALLS PH	5	0	74	231	749	800	880	975	553	271	118	25	4681	
TETONIA EXP STA	139	61	371	663	1154	1287	1299	1499	1258	779	423	263	9196	
THREE CREEK	123	13	313	560	972	1021	1046		947	679	423			
TWIN FALLS 2 NNE	32	0	189	385	895	961	976	1122	733	446	227	62	6028	
TWIN FALLS 3 SE	49	0	211	427	932	972	981	1187	777	469	237	84	6326	
WALLACE	148	90	315	610	1088	1146	1101	1162	1009	577	322	222	7790	
WALLACE WOODLAND PARK	149	93	331	609	1140	1164	1138	1232	1059	599	333	265	8112	
WEISER 1 S	33	0	188	440	941	1038	1065	1098	663	368	167	73	6074	
WINCHESTER 1 SE	193	94	338	575	1121	1205	1150	1200	1035	626	434	325	8296	

SUPPLEMENTAL DATA

Station	Wind direction		Wind speed m.p.h.				Relative humidity averages percent				Number of days with precipitation							Percent of possible sunshine	Average sky cover sunrise to sunset
	Prevailing	Percent of time from prevailing	Average	Fastest mile	Direction of fastest mile	Date of fastest mile	5:30A MST	11:30A MST	5:30P MST	11:30P MST	Trace	.01-.09	.10-.49	.50-.99	1.00-1.99	2.00 and over	Total		
BOISE WB AIRPORT	NW	21	8.9	31	NW	14	67	41	29	53	1	5	2	0	0	0	8	86	3.5
IDAHO FALLS 42 NW WB	-	-	13.4	40ø	SW	29	-	-	-	-	2	3	0	0	0	0	5	-	-
IDAHO FALLS 46 W WB	-	-	10.9	34ø	WSW	4	-	-	-	-	6	2	0	0	0	0	8	-	-
LEWISTON WB AIRPORT	-	-	-	-	-	-	78	51	41	-	4	5	3	0	1	0	13	-	5.9
POCATELLO WB AIRPORT	SW	23	13.5	42	W	4	61	33	25	45	5	2	0	0	0	0	7	87	3.4

ø MAXIMUM HOURLY AVERAGE.

See reference notes following Station Index

CLIMATOLOGICAL DATA

TABLE 2

Station	Temperature: Average Maximum	Average Minimum	Average	Departure From Long Term Means	Highest	Date	Lowest	Date	Degree Days	No. of Days: Max 90° or Above	Max 32° or Below	Min 32° or Below	Min 0° or Below	Precipitation: Total	Departure From Long Term Means	Greatest Day	Date	Snow, Sleet: Total	Max Depth on Ground	Date	No. of Days: .10 or More	.50 or More	1.00 or More
DECEMBER 1955																							
DEER POINT	28.7	17.3	23.0		40	22	9	4+	1293	0	22	31	0	3.18		1.39	22		29	24	9	2	1
HAILEY AP	34.7	10.8	22.8	0.5	46	23	- 4	14	1304	0	13	31	5	7.38	5.30	2.39	22	34.0			12	4	3
FEBRUARY 1956																							
CAMBRIDGE	32.7	08.2	20.5	- 6.8	52	21	-30	1	1288	0	15	28	9	1.75	- .59	.80	20				5	1	0
DEER POINT	24.2	11.4	17.8		36	22	-13	16	1364	0	24	29	4	1.02		.37	12		79	15	3	0	0
POCATELLO 2	32.4M	15.7M	24.1M		52	22			1171	0	14	26	7	.61		.23	23	5.9	6	1+	2	0	0
MARCH 1956																							
DEER POINT	33.3	20.2	26.8		52	24+	2	11	1177	0	16	24	0	.84		.25	4	13.5	70	1+	3	0	0
POCATELLO 2	51.7	26.2	39.0		75	25	7	14	802	0	2	22	0	.23		.10	13	3.2	2	13	1	0	0

DAILY PRECIPITATION

Table 3

Station	Total	1	2	3	4	5	6	7	8	9	10	11	12	13	14	15	16	17	18	19	20	21	22	23	24	25	26	27	28	29	30	31
		Day of month																														
DECEMBER 1955																																
DEER POINT	3.18	.23	.10	T		.04	.04		.01	.15		.14	T				.10	T	.04	.05	.10	.03	1.39	.63	.02	T		.11	T			T
HAILEY AP	7.38	.19					.33			.23									.28	1.33	.81	.14	2.39	1.25	.15	.05	.12	.11				
FEBRUARY 1956																																
CAMBRIDGE	1.75												.20					.16		.10	.80			.38		.08		.03				
DEER POINT	1.02							.06				.18	.37		.04	.14		.01	.03	.02	.06				.01	.02	.05	.02		.01		
POCATELLO 2	.61					T	T	.01					.16	T	.03	.06		T	.02		T			.23	T	.03	.06	.01		T		
MARCH 1956																																
DEER POINT	.84	.11		.07	.25	.07	T			T	.11			.06													.08					.09
POCATELLO 2	.23		T		.09	.02	T		T	T	.02			.10													T					T

DAILY TEMPERATURES

Table 5

Station		1	2	3	4	5	6	7	8	9	10	11	12	13	14	15	16	17	18	19	20	21	22	23	24	25	26	27	28	29	30	31	Average
		Day Of Month																															
DECEMBER 1955																																	
DEER POINT	MAX	26	23	25	21	20	27	24	27	25	22	35	36	31	20	29	37	26	29	33	35	37	40	39	22	32	34	32	21	21	31	30	28.7
	MIN	19	15	12	9	10	17	15	13	18	15	18	30	9	9	10	22	20	20	26	30	29	20	18	17	21	25	15	13	13	10	17	17.3
HAILEY AP	MAX	33	41	30	29	22	30	38	28	40	30	32	42	38	28	28	32	39	31	34	36	42	41	46	33	34	42	40	29	24	41	43	34.7
	MIN	22	4	5	1	- 1	15	- 2	3	6	6	2	20	- 2	- 4	- 1	7	4	11	24	28	28	28	28	21	17	12	14	3	2	9	25	10.8
FEBRUARY 1956																																	
CAMBRIDGE	MAX	5	5	15	22	26	30	40	32	32	28	32	45	40	35	30	12	22	30	32	45	52	51	51	37	39	35	42	39	45			32.7
	MIN	-30	-26	-16	- 6	0	- 7	2	- 4	- 9	5	2	22	20	16	7	-15	5	6	10	25	40	32	31	16	17	18	25	24	27			8.2
DEER POINT	MAX	11	21	33	34	30	30	26	26	30	28	27	28	27	17	12	6	17	15	14	29	35	36	35	17	20	19	23	27	28			24.2
	MIN	- 3	4	14	23	16	12	15	14	12	12	17	23	13	5	- 2	-13	- 7	5	8	12	26	31	15	10	12	12	11	17	18			11.4
POCATELLO 2	MAX	9	8	13	27	29	29	26	29	26	32	38	41	39		28	15	22	29	35	39	50	52	48	36	43	35	39	45	44			32.4
	MIN		-17	- 9	- 4	5	4	20	- 3	0	8	28	34	30		14	- 4	8	10	16	25	36	41	28	23	25	23	25	28	30			15.7
MARCH 1956																																	
DEER POINT	MAX	27	29	28	24	18	18	20	30	29	17	21	24	21	23	29	39	48	42	44	37	39	41	44	52	52	48	28	37	42	42	40	33.3
	MIN	19	19	18	15	9	7	7	19	16	3	2	8	16	10	10	25	33	34	35	24	32	34	32	41	40	12	12	12	28	33	20	20.2
POCATELLO 2	MAX	44	50	51	49	41	32	39	50	50	36	28	38	34	35	42	54	55	60	62	59	61	68	69	74	75	64	47	50	63	66	57	51.7
	MIN	22	26	26	27	24	10	16	30	31	23	8	10	22	7	12	27	26	22	26	37	36	38	35	44	39	36	24	18	31	39	40	26.2

SNOWFALL AND SNOW ON GROUND

Table 7

Station		1	2	3	4	5	6	7	8	9	10	11	12	13	14	15	16	17	18	19	20	21	22	23	24	25	26	27	28	29	30	31
		Day of month																														
DECEMBER 1955																																
HAILEY AP	SNOWFALL	3.0					5.0			3.0									1.0	11.0	3.0		4.0		2.0	2.0						
	SN ON GND	-	-	-	-	-	-	-	-	-	-	-	-	-	-	-	-	-	-	-	-	-	-	-	-	-	-	-	-	-	-	-

See Reference Notes Following Station Index

STATION INDEX

Station	Index No.	County	Drainage‡	Latitude	Longitude	Elevation	Observation time Temp.	Observation time Precip.	Observer	Refer to tables
ABERDEEN EXP STATION	0010	BINGHAM	12	42 56	112 50	4400	5P	5P	EXPERIMENT STATION	2 3 5 6 7
AMERICAN FALLS 1 SW	0227	POWER	12	42 47	112 52	4316	5P	5P	U S BUR RECLAMATION	2 3 5
ANDERSON DAM	0282	ELMORE	2	43 21	115 28	3882	6P	6P	U S BUR RECLAMATION	2 3*5 7
ARCO	0375	BUTTE	6	43 38	115 18	5520	6P	6P	NAROLD L HANSEN	2 3 5 7
ARROWROCK DAM	0448	ELMORE	2	43 36	115 55	3239	8A	8A	U S BUR RECLAMATION	2 3 5 6 7
ASHTON 1 S	0470	FREMONT	12	44 05	111 27	5100	5P	5P	GUST STEINMANN	2 3 5 7
ATLANTA	0491	ELMORE	2	43 48	115 08	5390	5P	5P	CLOSED 5/7/56	
ATLANTA SUMMIT	0499	ELMORE	2	43 45	115 14	7590		VAR	U S SOIL CON SER	S
AVERY RANGER STATION	0525	SHOSHONE	10	47 15	115 48	2492	4P	4P	U S FOREST SERVICE	2 3 5 7
BALD MOUNTAIN	0540	BLAINE	12	43 39	114 24	8700		MID	NELSON BEMMETT	C
BAYVIEW MODEL BASIN	0667	KOOTENAI	9	47 59	116 53	2070	7A	7A	U S NAVY	2 3 5
BENTON DAM	0789	BONNER	9	48 21	116 50	2640		MID	U S FOREST SERVICE	C
BIG CREEK 1 S	0835	VALLEY	11	45 06	115 20	5686	6P	6P	HAPIER EDWARDS	2 3 5 7 C
BLACKFOOT	0915	BINGHAM	12	43 11	112 21	4503	6P	6P	EARL RODGERS	2 3 5 7
BLACKFOOT DAM	0920	CARIBOU	12	43 00	111 45	6200	5P	5P	FORT HALL IR PROJ	2 3 5 C
BLISS	1002	GOODING	12	42 56	114 57	3269	6P	6P	NORTH SIDE CANAL CO	2 3 5
BOGUS BASIN	1014	BOISE	12	45 46	116 06	6196		VAR	U S SOIL CON SER	S
BOISE LUCKY PEAK DAM	1018	ADA	2	43 32	116 04	2835	4P	4P	CORPS OF ENGINEERS	2 3 5 C
BOISE WB AIRPORT	1022	ADA	2	43 34	116 13	2842	MID	MID	U S WEATHER BUREAU	2 3 5 7 C
BONNERS FERRY 1 SW	1079	BOUNDARY	5	48 41	116 19	1812	5P	5P	CHARLES G HOWARD JR	2 3 5 7 C
BUHL	1217	TWIN FALLS	12	42 35	114 46	3500	5P	5P		2 3 5
BUNGALOW RANGER STATION	1244	CLEARWATER	3	46 38	115 30	2250	3P	3P	U S FOREST SERVICE	2 3 5
BURKE 2 ENE	1272	SHOSHONE	4	47 32	115 48	4095	4P	4P	MONTANA POWER CO	2 3 5
BURLEY	1288	CASSIA	12	42 32	113 47	4180	8A	8A	FRANK O REOFIELD	2 3 5
BURLEY FACTORY	1298	CASSIA	12	42 33	113 48	4140		MID	AMALGAMATED SUGAR	C
BURLEY CAA AIRPORT	1303	CASSIA	12	42 32	113 46	4146	MID	MID	U S CIVIL AERO ADM	2 3 5 7
CALDWELL	1380	CANYON	2	43 39	116 41	2372	5S	5S	HAROLD M TUCKER	2 3 5 7
CAMBRIDGE	1408	WASHINGTON	12	44 34	116 41	2650	6P	6P	STUART DOPP	2 5 5 C
CASCADE 1 NW	1514	VALLEY	8	44 32	116 03	4860	6A	6A	U S BUR RECLAMATION	2 3 5 7 C
CAYUSE CREEK	1577	CLEARWATER	5	46 40	115 04	3714		MID	U S WEATHER BUREAU	C
CENTERVILLE ARBAUGH RCN	1636	BOISE	2	43 58	115 51	4300		6P	HABEL M ARBAUGH	3 7
CHALLIS	1663	CUSTER	11	44 30	114 14	5171	4P	4P	U S FOREST SERVICE	2 3 5
CHILLY BARTON FLAT	1671	CUSTER	6	44 02	115 48	6500	6P	6P	GEORGE A MILLER	2 3 5
CLARK FORK 1 ENE	1810	BONNER	9	48 09	116 10	2125	5P	5P	MRS MARY L RALPH	2 3 5 C
CLARKIA RANGER STATION	1851	SHOSHONE	10	47 00	116 15	2800		MID	U S FOREST SERVICE	C
CLIFFS	1898	OWYHEE	13	42 40	117 00	5197	5P	5P	ARTHUR J WHITBY	2 3 5
COBALT BLACKBIRD MINE	1938	LEMHI	11	45 07	114 21	6810	8A	8A	CALERA MINING CO	2 5 5 7
COEUR D'ALENE RS	1956	KOOTENAI	4	47 41	116 45	2152	3P	3P	U S FOREST SERVICE	2 3 5 7 C
CONDA	2071	CARIBOU	12	42 43	111 35	6200	9A	9A	ANACONDA COPPER CO	2 5 5
COTTONWOOD	2154	IDAHO	3	46 03	116 21	3411	7P	7P	LOUIS KLAPPRICH	2 3 5 7
COTTONWOOD 2 SW	2159	IDAHO	3	46 02	116 25	5600		MID	SABI FREI	C
COUNCIL	2187	ADAMS	12	44 44	116 26	2936	5P	5P	PETER E WEST	2 3 5 C
CROUCH 2 NW	2279	BOISE	8	44 09	115 58	5100		6P	CLOSED 6/4/56	
DEADWOOD DAM	2385	VALLEY	8	44 19	115 38	5375	7P	7P	CLIFFORD S CODE	2 3 5 7 C
DEADWOOD SUMMIT	2595	VALLEY	11	44 32	115 34	7000		VAR	U S SOIL CON SEP	S
DECEPTION CREEK	2422	KOOTENAI	4	47 44	116 29	3060		MID	U S FOREST SERVICE	C
DEER FLAT DAM	2444	CANYON	12	43 55	116 44	2510	7P	7P	U S BUR RECLAMATION	2 3 5
DEER POINT	2451	BOISE	12	45 45	116 06	7150	5P	5P	BOISE VLY BCSTG CO	2 3 5 C
DIXIE	2575	IDAHO	11	45 33	115 28	5610	5P	5P	MRS ZILPHA L WENZEL	2 3 5
DRIGGS	2676	TETON	12	43 44	111 07	6097	9A	9A	EDITH STEVENS	2 5 5
DUBOIS EAP STATION	2707	CLARK	6	44 15	112 12	5462	5P	5P	U S FOREST SERVICE	2 5 5 C
DUBOIS CAA AIRPORT	2717	CLARK	6	44 10	112 15	5122	MID	MID	U S CIVIL AERO ADM	2 5 5 7
ELK CITY	2875	IDAHO	5	45 49	115 26	3975	4P	4P	MRS LORA B VILAS	2 5 5 7
ELK RIVER 1 S	2892	CLEARWATER	3	46 47	116 10	2900	3P	3P	POTLATCH TMBR PRO AN	2 5 5
EMMETT 2 E	2942	GEM	2	43 50	116 32	2500	6P	6P	WAYNE F HARPER	2 5 5
FAIRFIELD RANGER STA	3108	CAMAS	12	43 21	114 48	5065	5P	5P	U S FOREST SERVICE	2 5 5 7
FAIRVIEW	3113	OWYHEE	13	42 33	116 58	4900	9P	9P	TEX PAYNE	2 3 5
FENN RANGER STATION	3145	IDAHO	5	46 06	115 35	1600	5P	5P	U S FOREST SERVICE	2 5 5 C
FORT HALL INDIAN AGENCY	3297	BINGHAM	12	43 02	112 26	4460	5P	5P	FORT HALL IR PROJ	2 3 5
GARDEN VALLEY RS	3448	BOISE	8	44 04	115 55	3147	5P	5P	U S FOREST SERVICE	2 3 5 7
GILMORE SUMMIT RANCH	3576	CUSTER	11	44 19	115 31	6600		VAR	U S WEATHER BUREAU	S
GLENNS FERRY	3651	ELMORE	12	42 57	115 18	2569	7P	7P	E D STONE	2 5 5 7
GOODING	3677	GOODING	12	42 57	114 45	3569		MID	DAVID MITCHELL	C
GOODING CAA AIRPORT	3682	GOODING	12	42 55	114 46	3696	MID	MID	U S CIVIL AERO ADM	2 5 5 7
GRACE	3752	CARIBOU	12	42 35	111 44	5400	5P	8A	UTAH P & L COMPANY	2 3 5 C
GRAND VIEW	3760	OWYHEE	12	42 59	116 06	2600	5P	5P	W BILADEAU	2 3 5
GRANGEVILLE	3771	IDAHO	3	45 55	116 08	3355	MID	MID	U S WB OBSERVER	2 5 5
GRASMERE	3809	OWYHEE	12	42 23	115 53	5126	5P	5P	BLANCHE PORTLOCK	2 3 5
GRAY	3825	BONNEVILLE	12	45 03	111 22	6450	6P	6P	CLOSED 11/9/55	
GROUSE	3882	CUSTER	6	43 42	113 37	6100	6P	6P	MRS BRYAN TAYLOR	2 5 5
HAILEY AIRPORT	3942	BLAINE	12	43 31	114 18	5322	5P	5P	LAURENCE JOHNSON	2 5 5 7
HAMER 4 NW	3964	JEFFERSON	6	45 59	112 15	4796	5P	5P	U S F & W SERVICE	2 3 5 7
HAZELTON	4140	JEROME	12	42 56	114 08	4060	5P	5P	NORTH SIDE CANAL CO	2 5 5
HILL CITY	4268	CAMAS	12	43 18	115 03	5000	5P	5P	CARROLL DAMSON	2 5 5
HOLLISTER	4295	TWIN FALLS	12	42 21	114 35	4550	5P	5P	SALMON R CANAL CO	2 3 5
HOWE	4384	BUTTE	6	43 47	113 00	4820		7A	CHARLES D COWGILL	5
IDAHO CITY	4442	BOISE	2	43 50	115 50	3940	5P	5P	R JOHN MELLOR	2 3 5 7
IDAHO CITY 11 SW	4450	BOISE	2	43 43	116 00	5000		5P	MRS BERTHA GARDNER	5 7
IDAHO FALLS 6 NE	4455	BONNEVILLE	12	43 34	111 55	4840	5P	5P	CARROLL SECRIST	2 5 5 C
*IDAHO FALLS CAA AIRPORT	4457	BONNEVILLE	12	43 31	112 04	4750	MID	MID	U S CIVIL AERO ADM	2 3 5 7
IDAHO FALLS 42 NW WB	4459	BUTTE	6	45 50	112 41	4790	MID	MID	U S WEATHER BUREAU	2 5 5 C
IDAHO FALLS 46 W WB	4460	BUTTE	6	43 32	112 57	4935	MID	MID	U S WEATHER BUREAU	2 3 5 7 C
IDA VADA	4475	OWYHEE	2	42 01	115 19	6000		VAR	CHRIS CALLEN	S
IRWIN 2 W	4588	BONNEVILLE	12	43 24	111 18	5300	7P	7P	ANNA FLEMING	2 3 5 7
ISLAND PARK DAM	4598	FREMONT	12	44 25	111 24	6300	5P	5P	U S BUR RECLAMATION	2 3 5 7
JACKSON PEAK	4612	BOISE	8	44 03	115 27	7050		VAR	U S SOIL CON SER	S
JEROME	4670	JEROME	12	42 44	114 31	3785	5P	5P	FRED BEER	2 3 5
KAMIAH 1 NE	4793	LEWIS	3	46 14	116 01	1190		8A	MRS HARY E LUNDERS	3
KELLOGG	4831	SHOSHONE	4	47 32	116 08	2305	9A	9A	IRVING M LASKEY	2 3 5
KETCHUM 17 WSW	4840	BLAINE	12	45 37	114 41	8421		MID	U S FOREST SERVICE	C
KOOSKIA	5011	IDAHO	3	46 09	115 59	1261	4P	4P	E T GILROY	2 5 5
KUNA 2 NNE	5038	ADA	2	43 31	116 24	2685	8P	8P	HARRY U GIBSON	2 3 5
LEADORE	5169	LEMHI	11	44 41	113 22	6100		MID	RODNEY H TOBIAS	C
LEWISTON WATER PLANT	5236	NEZ PERCE	3	46 25	117 01	743	5P	5P	CLOSED 1/1/56	
LEWISTON WB AIRPORT	5241	NEZ PERCE	3	46 23	117 01	1413	MID	MID	U S WEATHER BUREAU	2 3 5 7 C
LIFTON PUMPING STATION	5275	BEAR LAKE	1	42 07	111 16	5926	6P	6P	UTAH P & L COMPANY	2 3 5 6
LOLO PASS	5356	IDAHO	3	46 38	114 33	5700		VAR	U S FOREST SERVICE	S
LOWMAN	5414	BOISE	8	44 05	115 38	3794	6P	6P	JAMES O CHAPMAN	2 3 5 7 S
MACKAY RANGER STATION	5462	CUSTER	6	43 55	113 37	5897	5P	5P	U S FOREST SERVICE	2 3 5 7 C
MALAD	5544	ONEIDA	1	42 11	112 16	4420	7P	7P	J L CROWTHER	2 5 5 C
MALAD CAA AIRPORT	5559	ONEIDA	1	42 10	112 19	4476	MID	MID	U S CIVIL AERO ADM	2 3 5 7
MALTA RANGER STATION	5567	CASSIA	12	42 19	113 22	4540		MID	U S FOREST SERVICE	C
MAY RANGER STATION	5685	LEMHI	11	44 36	113 55	5066	6P	6P	U S FOREST SERVICE	2 3 5 7
MC CALL	5708	VALLEY	8	44 54	116 07	5025	4P	4P	U S FOREST SERVICE	2 3 5 7
MC CAMMON	5716	BANNOCK	12	42 39	112 12	4774	6P	6P	R F LIHOENSCHMITT	2 5 5
MERIDIAN 1 W	5841	ADA	2	43 37	116 25	2620	5P	5P	JAMES W DOSS	2 3 5
MESA	5859	ADAMS	12	44 57	116 26	5244	6P	6P	DON DAVIS	2 3 5 7
MINIDOKA DAM	5980	MINIDOKA	12	42 40	113 29	4280	5P	5P	U S BUR RECLAMATION	2 3 5 6
MONTPELIER RANGER STA	6053	BEAR LAKE	1	42 19	111 12	5943	8A	8A	U S FOREST SERVICE	2 5 5
MOORE CREEK SUMMIT	6077	BOISE	2	43 56	115 40	5990		VAR	U S SOIL CON SEP	C S
MOOSE CREEK RANGER STA	6087	IDAHO	3	46 08	114 55	2400		MID	U S FOREST SERVICE	C
MOSCOW U OF I	6152	LATAH	7	46 44	117 00	2628	5P	5P	UNIVERISTY OF IDAHO	2 3 5 6
MOUNTAIN HOME 1 NE	6174	ELMORE	12	43 08	115 42	3180	5P	5P	R B GOWEN	2 5 5 C
*MULLAN PASS CAA	6237	SHOSHONE	4	47 27	115 40	6022	MID	MID	U S CIVIL AERO ADM	2 3 5 7
NAMPA 2 NW	6300	CANYON	2	43 37	116 35	2470	8A	8A	AMALGAMATED SUGAR	2 3 5
NEW MEADOWS RANGER STA	6388	ADAMS	11	44 58	116 17	3860	8A	8A	U S FOREST SERVICE	2 3 5
NEZPERCE 2 E	6424	LEWIS	3	46 15	116 12	3250	7P	7P	JOHN KOERL	2 3 5 7
NEZ PERCE PASS	6430	LEMHI	11	45 45	114 30	6575		VAR	U S FOREST SERVICE	S
OAKLEY	6542	CASSIA	12	42 15	113 53	4600	6P	6P	HERBERT J HARDY	2 3 5 7
OBSIDIAN 4 NNE	6553	CUSTER	11	44 05	114 48	6910	5P	5P	MARJORIE L SHAW	2 5 5 7
OLA 5 S	6590	GEM	8	44 07	116 17	2962	5P	5P	MRS DOROTHY NALLY	2 3 5 C
OROFINO	6681	CLEARWATER	3	46 29	116 15	1027	5P	5P	U S FOREST SERVICE	2 3 5
PALISADES DAM	6764	BONNEVILLE	12	45 22	111 14	5392	4R	4R	U S BUR RECLAMATION	2 3 5 6
PAPHA EXPERIMENT STA	6844	CANYON	2	43 47	116 57	2224	5P	5P	STATE EXP STATION	2 3 5
PAUL 1 E	6877	MINIDOKA	12	42 37	113 45	4200	8A	8A	AMALGAMATED SUGAR	2 3 5
PAYETTE	6891	PAYETTE	8	44 05	116 56	2110	6P	6P	JULIAN M FIELD	2 3 5 7
PIERCE RANGER STATION	7049	CLEARWATER	3	46 30	115 48	3175	5P	5P	U S FOREST SERVICE	2 3 5 7 C
PINE 1 N	7077	ELMORE	2	43 30	115 18	4220		VAR	U S GEO SURVEY	S
PLUMMER 3 WSW	7188	BENEWAH	4	47 19	116 57	2970		MID	U S OFF IND AFFAIRS	C
POCATELLO WB AIRPORT	7211	POWER	12	42 55	112 36	4444	MID	MID	U S WEATHER BUREAU	2 3 5 7 C
PORTNILL	7264	BOUNDARY	5	49 00	116 30	1800	5P	5P	R E DENHAM	2 3 5 7
POTLATCH	7301	LATAH	7	46 55	116 53	2556	6P	6P	HEMPY J FITCH	2 3 5 7
PRAIRIE	7327	ELMORE	2	43 30	115 35	4670		MID	ORA L ENGELMAN	C
PRESTON SUGAR FACT 2 SE	7353	FRANKLIN	1	42 05	111 52	4718	4P	4P	C M CRABTREE	2 3 5
PRIEST RIVER EXP STA	7386	BONNER	9	48 21	116 50	2380	5P	5P	U S FOREST SERVICE	2 3 5 7
PUNGO CREEK	7433	VALLEY	11	44 45	115 04	4800		VAR	M EDWARD BUDELL	S
PUTNAM MOUNTAIN	7465	BINGHAM	12	43 02	112 03	6300		VAR	FORT HALL IR PROJ	S
PICHFIELD	7673	LINCOLN	12	43 04	114 09	4306	5P	5P	LESLIE F BUSHBY	2 3 5
RIGGINS RANGER STATION	7706	IDAHO	11	45 25	116 19	1840	4P	4R	U S FOREST SERVICE	2 3 5 7
RUPERT	7968	MINIDOKA	12	42 37	113 41	4204	8A	8A	MINIDOKA IR PROJ	2 3 5
SAINT ANTHONY	8022	FREMONT	12	45 58	111 40	4968	7P	7P	E M JEPGENSEN	2 3 5
SAINT MARIES	8062	BENEWAH	10	47 19	116 34	2140	5P	5P	U S FOREST SERVICE	2 3 5
SALMON	8076	LEMHI	11	45 11	113 53	3949	MID	MID	U S WB OBSERVER	2 3 5
SANDPOINT EXP STATION	8137	BONNER	9	48 17	116 34	2100	5P	5P	STATE EXP STATION	2 3 5 7 C
SHAKE CREEK RANGER STA	8303	ELMORE	2	43 37	115 10	4750		VAR	U S FOREST SERVICE	S
SHOSHONE	8380	LINCOLN	12	42 57	114 24	3960	5R	5P	LEON B VANSANT	2 3 5
SOLDIER CREEK RS	8548	CAMAS	12	43 30	114 50	5755		VAR	U S FOREST SERVICE	S
SPENCER RANGER STATION	8604	CLARK	6	44 21	112 11	5883	5P	5P	U S FOREST SERVICE	2 3 5 7
SPRINGFIELD 1 SE	8626	BINGHAM	12	43 04	112 41	4405	6P	6P	CLOSED 4/6/56	
STIBNITE	8738	VALLEY	11	44 54	115 20	6550	8A	8A	BRADLEY MINING CO	2 5 5 7
STREVELL	8786	CASSIA	12	42 01	113 13	5280	6P	6P	IDAHO STATE POLICE	2 3 5
SUGAR	8818	MADISON	12	43 53	111 45	4886	5P	5P	J KENNETH THATCHER	2 3 5
SUN VALLEY	8906	BLAINE	12	45 41	114 21	5821	5P	5P	EDWARD F SEAGLE	2 3 5 7 C
SWAN FALLS POWER HOUSE	8928	ADA	12	43 15	116 23	2523	5P	5P	IDAHO POWER CONPANY	2 3 5 7
TETONIA EXP STATION	9065	TETON	12	45 51	111 16	5904	6P	6P	EXPERIMENT STATION	2 3 5 C
THREE CREEK	9119	OWYHEE	12	42 05	115 10	5400	6P	6P	MRS L E TANNER	2 5 5 7
TRINITY LAKE GUARD STA	9202	ELMORE	2	43 38	115 26	7400		VAR	U S SOIL CON SER	S
TROUTDALE GUARD STATION	9235	ELMORE	2	43 43	115 38	3475		VAR	U S SOIL CON SER	S
TWIN FALLS 2 NNE	9294	TWIN FALLS	12	42 35	114 28	3770	5P	5P	U S BUR ENTOMOLOGY	2 3 5 7
TWIN FALLS 3SE SUG FACT	9299	TWIN FALLS	12	42 52	114 25	3770	8A	8A	AMALGAMAIED SUGAP	2 3 5
VIENNA	9422	BLAINE	11	43 49	114 51	8800		VAR	U S SOIL CON SER	S
WALLACE	9493	SHOSHONE	4	47 28	115 56	2770	6P	6P	W FEATHERSTONE JR	2 3 5 7
WALLACE WOODLAND PARK	9498	SHOSHONE	4	47 50	115 53	2950	7A	7A	VERN E COLLINS	2 3 5 C
WEISER 1 S	9638	WASHINGTON	12	44 14	116 57	2120	5P	5P	MERVIN V LING	2 5 5
WINCHESTER 1 SE	9040	LEWIS	3	46 14	116 56	3950	4P	4R	HALLACK-HOWARD LBR CO	2 3 5
NEW STATIONS										
GRAY 6 NNW	3828	BONNEVILLE	12	45 08	111 26	6375	5P	5P	MRS VERLA E COLLINS	2 3 5 7
IDAHO FALLS 16 SE	4456	BONNEVILLE	12	43 21	111 47	5712		5P	GEORGE W MEYERS	3
RIRIE 12 ESE	7727	BONNEVILLE	12	43 32	111 32	5676		5P	MRS VELNA L SMOUT	3
LEWISTON	5230	NEZ PERCE	12	46 25	117 02	733	5P	5P	GEORGE W WILKIN	2 3 5 7
POCATELLO 2	7208	BANNOCK	12	42 52	112 28	4440	6P	6P	HAPLAN H SMITH	2 3 5
ATLANTA 2	0494	ELMORE	2	43 48	115 07	5565	5P	5P	MRS FLORENCE HALS	2 3 5 C

‡ 1 BEAR, 2 BOISE, 3 CLEARWATER, 4 COEUR D'ALENE, 5 KOOTENAI, 6 LOST, 7 PALOUSE, 8 PAYETTE, 9 REND OREILLE, 10 ST. JOE, 11 SALMON, 12 SHAKE, 13 OWYHEE.

CORRECTED DATA

JANUARY 1956	AVERY RS	TABLES 2 and 5: Max temperature on 23d should be 44°, mean max 38.5°, min 34°, mean min 24.4, and total degree days 1064.
MARCH 1956	AVERY RS	TABLES 2 and 5: Min temperature on 2d should be 29°, mean min 24.8°, mean 35.3°, departure -2.6° and total degree days 918.

Additional information regarding the climate of Idaho may be obtained by writing to the State Climatologist at Weather Bureau Airport Station, Box 1718, Boise, Idaho, or to any Weather Bureau Office near you.

The four-digit identification numbers in the index number column of the Station Index are assigned on a state basis. There will be no duplication of numbers within a state.

Figures and letters following the station name, such as 12 SSW, indicate distance in miles and direction from the post office.

Observation times given in the Station Index are in local standard time.

Delayed data and corrections will be carried only in the June and December issues of this bulletin.

Monthly and seasonal snowfall and heating degree days for the preceding 12 months will be carried in the June issue of this bulletin.

Stations appearing in the Index, but for which data are not listed in the tables, are either missing or received too late to be included in this issue.

Unless otherwise indicated, dimensional units used in this bulletin are: Temperatures in °F., precipitation and evaporation in inches, and wind movement in miles. Degree days are based on a daily average of 65° F.

Long-term means from which departures are computed are based on 10 years or more of record ending generally with data for 1945.

Long-term means for full-time stations (those shown in the Station Index as 'U.S. Weather Bureau') are based on the period 1921 - 1950, adjusted to represent observations taken at the present location.

Evaporation is measured in the standard Weather Bureau type pan of 4-foot diameter unless otherwise shown by footnote following Table 6.

Amounts in Table 3 are from non-recording gage, unless otherwise indicated.

Data in Tables 3, 5, 6 and snowfall in Table 7, when published, are for the 24 hours ending at time of observation. See the Station Index for observation time.

Snow on ground in Table 7, is at observation time for all except Weather Bureau and CAA Stations. For these stations snow on ground values are at 4:30 a.m., PST and 5:30 a.m., MST. WTR EQUIV in Table 7 means the water equivalent of snow on the ground. It is measured at selected stations when the depth of snow on the ground is two inches or more.

Water equivalent samples, as published in Table 7, are necessarily taken from different points for successive observations; consequently occasional drifting and other causes of local variability in the snowpack result in apparent inconsistencies in the record.

- No record in Tables 3, 6, 7 and the Station Index. No record in Tables 2 and 5 is indicated by no entry.

+ And also on a later date or dates.

* Amounts included in following measurement, time distribution unknown.

\# Thermometers are generally exposed in a shelter located a few feet above sod-covered ground; however, the reference indicates that the thermometers are exposed in a shelter located on the roof of a building.

// Gage is equipped with a windshield.

AM Data based on an observational day ending before noon.

AR This entry in time of observation column in Station Index means after rain.

B Adjusted to a full month.

C In the "Refer to Tables" column in the Station Index the letter "C" indicates recorder stations. These stations are processed for special purposes and are published later in Hourly Precipitation Data.

D Water equivalent of snowfall wholly or partly estimated, using a ratio of 1 inch water equivalent to every 10 inches of new snowfall.

M One or more days of record missing; see Table 5 for detailed daily record. Degree Day data, if carried for this station, have been adjusted to represent the value for the full month.

R Amounts from recording gage. (These amounts are essentially accurate but may vary slightly from the amounts to be published later in Hourly Precipitation Data.)

S Storage precipitation station. Precipitation measurements, made at irregular intervals, will be published in the July or August or delayed data December issue of this publication.

SS This entry in time of observation column in Station Index means sunset.

T Trace, an amount too small to measure.

V Includes total for previous month.

VAR This entry in time of observation column in Station Index means variable.

Subscription Price: 20 cents per copy, monthly and annual; $2.50 per year. (Yearly subscription includes the Annual Summary.) Checks and money orders should be made payable to the Superintendent of Documents. Remittances and correspondence regarding subscriptions should be sent to the Superintendent of Documents, Government Printing Office, Washington 25, D.C.

NWRC, Asheville, N.C. --- 8/1/56 --- 825

AGRICULTURAL REFERENCE DEPARTMENT
CLEMSON COLLEGE LIBRARY

U. S. DEPARTMENT OF COMMERCE
SINCLAIR WEEKS, Secretary
WEATHER BUREAU
F. W. REICHELDERFER, Chief

CLIMATOLOGICAL DATA

IDAHO

JULY 1956
Volume LIX No. 7

ASHEVILLE: 1956

WEATHER SUMMARY

During this July most stations in Idaho had temperatures which averaged within a degree of their long-term means for the month. Rainfall produced monthly precipitation totals greater than long-term means at nearly every station in the Northern Division making this the third consecutive wet month for that area. Sub-seasonal precipitation totals prevailed over most other areas of the State. There were some locally severe storms, accounts of which, from the Storm Report of the State Climatologist at Boise, will be found at the end of this summary. Agricultural progress and prospects continued favorable in general through the month despite some high losses from individual storms, also there was the summer decline in range feed condition.

The first four days of the month were cool for the season with stations having established daily temperature normals showing negative departures of up to 10°. Nearly every station in the State registered their lowest minimum of the month during this period, most of them on the 1st, on which date the State's lowest, 23°, was recorded at Gray 6 NNW. There were a few other station minimums in the 20's, while those in the 30's showed a little more preponderance than those in the 40's. The 9th and 10th were hot days, especially in the two southern divisions, and most of the stations there had their highest maximums on those days; including the State's highest reading, 110°, at Swan Falls Power House, and a 106° July-record-high for Boise, both on the 9th. The period from the 19th through the 25th also had above-seasonal temperatures in most areas and most stations in the Northern Division had their highest reading on either the 19th or 24th. The remainder of the month had temperatures in the near-normal range and monthly means for the most part were not particularly out of line with long-term averages. Anomalies of more than a degree on the positive side occurred mostly in the northern Panhandle and scattered across the southern quarter. Negative departures of the same order or higher were even more scattered but mostly across the middle section. Monthly means were generally in the 60's or 70's with a preponderance in the 70's in the Southwestern Division and in the 60's in the other two divisions. Only one monthly average in the 80's was reported, 80.5° at Swan Falls Power House. A few means below 60° were recorded, the lowest being the 55.6°-average at Gray 6 NNW.

The bulk of the State's precipitation fell in the Northern Division with totals mostly in the 1 inch to 2 inches range, excepting some smaller accumulations along the southern border of the division and near the central portion of the western border where also the only sub-long-term mean values appeared. Division-wide coverage, as represented by a majority of stations having showers on a given date, was in evidence from the 2d through the 6th and on the 11th, 13th, 14th, and 29th. There were a few daily falls of more than an inch and a similar number of totals exceeding two inches. The greatest of the former was 2.32 inches, measured at Nezperce 2 E on the 13th, while the largest monthly accumulation was 2.60 inches at Wallace Woodland Park.

Precipitation was light almost throughout the two southern division notwithstanding the fact that the locally damaging storms, including some with heavy rain, hit isolated areas almost at random over the State. For example on the 21st at Simon Ranch near Fairfield two and a half inches of rain in 20 minutes was reported. At the Fairfield Ranger Station location only 0.03 inch was measured on that date and 0.04 inch on the following day. At nearby Hill City there was none on that date and only a trace all month. Only one station in the standard network of these divisions received as much as an inch through the month and very few stations had as much as their July long-term average. Over a dozen stations, mostly in the southwest, went through the month without a measurable fall. Showers approached area-wide coverage only on the 2d and around the 28th. There were scattered occurrences, however, on a number of other dates.

The progress of agriculture during the month as reflected in production forecasts of the Agricultura Marketing Service, based on August 1 conditions, was improved prospects for spring wheat, sugar beets, dr peas, and commercial apples; decreased prospects fo barley, hops, sweet cherries, and prunes; unchanged - winter wheat, corn, oats, rye, alfalfa hay, late sum mer potatoes, peaches, and sour cherries. Final yield on the grain - hay crop caused a slight increase i the all-hay estimate. Fall potatoes were estimate for an outlook above both last year and the average Range feed condition declined as grasses were maturin early, with temperatures at high levels and little gen eral precipitation other than in the north. Hay sup plies and stock water were more than adequate, however and livestock continued in good condition but belo last year and average.

Harry E. Torbitt, Climatologist
Weather Records Processing Cente
U. S. Weather Bureau
San Francisco, California

DAMAGING STORMS - JULY 1956

A hail- and rainstorm in Bingham and Bonneville Counties during the afternoon of the 2d became the subject of numerous insurance claims filed for hail damage. The extent and amount of losses has not yet bee determined. Lightning hit a house near Shelly starting a small fire.

Severe lightning strikes in the Joel Community o Latah County during the forenoon of the 5th caused temporary power outages. A girl was knocked across the room but not injured.

High winds about 6 p.m. of the 9th did considerable damage on several ranches northeast of Richfield. Trees were blown down, sheds damaged, one aluminum roof blown off, and some damage to crops was sustained. In the late evening trees were uprooted in Middleton by wind described as a "miniature twister".

During the evening of the 10th hail damaged over 500 acres of crops in the vicinity of Rexburg. One estimate placed crop damage at 30 to 50 percent. In Power County wind broke trees, raised a duststorm and caused power outages at American Falls and communities to the south. In Nez Perce County strong gusty winds flattened several fields of peas and grain while lightning knocked out several transformers. Near Cambridge wind leveled a 200-foot machine shed.

Power outages were reported at Kellogg, Kamiah Lapwai, and East Lewiston Orchards from an electrical storm in the early morning of the 11th. The same day in Grangeville wind and heavy rain caused slight damage to trees.

Hailstorms were widespread through Kootenai, Latah, Nez Perce, Lewis, and Idaho Counties in the early afternoon of the 13th but the area of greatest damage was in the vicinity of Craigmont and Nezperce. Hailstones were reported up to one inch in diameter. At Nezperce there was 2.32 inches of rain and hail in one hour. The general store at Mohler was moved by mud and water. In the area of greatest rain and hail damage there was also heavy erosion on many fields.

Considerable crop damage was caused during the evening of the 20th in the areas of Moscow, Thorncreek, Joel, and Try. One home southeast of Moscow was washed off its foundation. At about 6:15 p.m. strong wind caused a car to roll over several times near Lapwai and two occupants were slightly injured.

Two and one-half inches of rain in less than 20 minutes of the 21st was reported at Simon Ranch near Fairfield. Barley and peas were damaged and considerable erosion resulted.

D. J. Stevlingson
State Climatologist
U. S. Weather Bureau
Boise, Idaho

CLIMATOLOGICAL DATA

TABLE 2

IDAHO
JULY 1956

Station		Temperature: Average Maximum	Average Minimum	Average	Departure From Long Term Means	Highest	Date	Lowest	Date	Degree Days	No of Days: Max 90° or More	Max 32° or Below	Min 32° or Below	Min 0° or Below	Precipitation: Total	Departure From Long Term Means	Greatest Day	Date	Snow, Sleet: Total	Max Depth on Ground	Date	No of Days: 1.0 or More	5.0 or More	1.00 or More
NORTHERN DIVISION																								
AVERY RS		88.2	50.4	69.3	1.8	98	10+	38	1	35	19	0	0	0	1.74	.84	.94	3	.0	0		2	2	0
BAYVIEW MODEL BASIN	AM	81.5	49.0	65.3		97	21	34	2	72	5	0	0	0	1.61		.44	6	.0	0		5	0	0
BIG CREEK 1 S		82.2	36.5	59.4	0.8	93	9	25	1	173	4	0	7	0	.85	-.13	.23	28	.0	0		3	0	0
BONNERS FERRY 1 SW		85.3	50.5	67.9	1.5	96	24	41	7	36	11	0	0	0	1.22	.36	.73	14	.0	0		3	1	0
BURKE 2 ENE		76.8	46.2	61.5	1.7	88	23+	35	1	137	0	0	0	0	.74	-.89	.30	11	.0	0		3	0	0
CLARK FORK 1 ENE		83.2	45.5	64.4	0.4	95	24	33	1	76	8	0	0	0	.93	-.10	.41	6	.0	0		4	0	0
COEUR D ALENE RS		87.8	53.3	70.6	2.2	100	19+	41	1	28	16	0	0	0	1.16	.56	.43	3	.0	0		4	0	0
COTTONWOOD		81.3	51.4	66.4	-0.3	92	19+	44	4	52	6	0	0	0	.87	-.08	.67	11	.0	0		2	1	0
DIXIE		78.2	37.4	57.8		89	9+	29	2	221	0	0	5	0	1.14		.49	27	.0	0		4	0	0
ELK CITY		82.2	41.4	61.8		93	19	29	1	114	5	0	2	0	2.16		.78	28	.0	0		6	2	0
FENN RS		89.5	53.5	71.5	-0.1	99	24	44	1	15	22	0	0	0	1.09	.38	.37	3	.0	0		4	0	0
GRANGEVILLE		83.0	50.2	66.6	-1.1	95	24	37	1	61	9	0	0	0	1.11	.32	.34	13		0		4	0	0
KELLOGG	AM	86.1	51.6	68.9	1.5	99	20	40	1	45	15	0	0	0	1.66	.84	.95	3	.0	0		4	1	0
KOOSKIA		91.7	53.5	72.6	0.3	103	24	41	1	7	21	0	0	0	.94	.14	.36	13	.0	0		4	0	0
LEWISTON		96.2	58.6	77.4		107	19	49	1	0	24	0	0	0	.10		.03	11+	.0	0		0	0	0
LEWISTON WB AP	//R	90.5	57.5	74.0	-1.2	102	19	44	1	5	20	0	0	0	.30	-.12	.08	20	.0	0		0	0	0
MOSCOW U OF I		86.3	51.4	68.9	1.7	98	19	40	8	27	11	0	0	0	1.05	.49	.71	21	.0	0		3	1	0
MULLAN PASS CAA		70.7	52.1	61.4	1.7	85	19	38	1	152	0	0	0	0	1.47	.41	.60	3	.0	0		3	1	0
NEZPERCE 2 E		81.4	53.6	67.5		92	19	41	1	45	3	0	0	0	2.57		2.32	13	.0	0		2	1	1
OROFINO		94.6	54.0	74.3	1.0	107	19	42	1	1	23	0	0	0	.27	-.38	.27	11	.0	0		1	0	0
PIERCE RS		85.8	47.3	66.6	1.1	96	10+	33	1	58	14	0	0	0	1.77	.92	.60	11	.0	0		5	2	0
PORTHILL		85.4	50.0	67.7	1.5	96	24	41	7	36	10	0	0	0	1.12	.23	.50	14	.0	0		4	1	0
POTLATCH		86.7	46.5	66.6	1.4	97	19	37	30	50	14	0	0	0	.48	.06	.16	11	.0	0		2	0	0
PRIEST RIVER EXP STA		82.7	47.6	65.2	0.8	93	19+	39	28	67	8	0	0	0	2.06	1.22	.70	13	.0	0		3	3	0
RIGGINS RS		92.3	58.3	75.3	-1.3	103	19+	44	1	4	23	0	0	0	1.20	.66	.34	28	.0	0		5	0	0
SAINT MARIES		87.4	47.9	67.7	0.4	98	20	38	1	36	12	0	0	0	.92	.19	.35	3	.0	0		5	0	0
SALMON		87.9	47.1	67.5	-0.7	98	9	36	1	31	14	0	0	0	.47	-.36	.27	27		0		1	0	0
SANDPOINT EXP STA		81.8	50.3	66.1	0.6	93	24	41	7+	51	5	0	0	0	.77	.11	.32	3	.0	0		4	0	0
WALLACE		82.1	48.8	65.5	-1.1	95	19	38	1	72	5	0	0	0	2.37	1.48	1.35	3	.0	0		5	1	1
WALLACE WOODLAND PARK	AM	81.6M	48.2M	64.9M	-0.2	92	10+	37	1	73	4	0	0	0	2.60	1.88	1.15	3	.0	0		6	1	1
WINCHESTER 1 SE		80.4	47.8	64.1	0.6	91	24	37	1	81	3	0	0	0	.59	-.24	.30	11	.0	0		1	0	0
DIVISION				67.2											1.20				.0					
SOUTHWESTERN DIVISION																								
ANDERSON DAM		92.0	56.7	74.4		105	9	41	6	14	21	0	0	0	T		T	2+	.0	0		0	0	0
ARROWROCK DAM	AM	91.1	56.9	74.0	-0.5	104	10	44	3	13	20	0	0	0	.59	.19	.59	25	.0	0		1	1	0
ATLANTA 2		84.2	43.4	63.8		94	9	31	2+	75	4	0	2	0	.15		.12	21	.0	0		1	0	0
BLISS		93.1	56.6	74.9	1.5	104	9	41	3	9	24	0	0	0	T	-.21	T	2+	.0	0		0	0	0
BOISE WB AP	//R	90.8	59.5	75.2	0.4	106	9	44	1	11	21	0	0	0	.15	-.03	.10	12	.0	0		1	0	0
BUHL		83.9	60.2	72.1	-0.8	94	25+	41	3	31	7	0	0	0	.00	-.36	.00		.0	0		0	0	0
CALDWELL		91.8	56.3	74.1	0.6	102	19	42	3	5	21	0	0	0	.05	-.28	.05	14	.0	0		0	0	0
CAMBRIDGE		91.2	52.1	71.7	-2.3	102	9+	39	3	16	20	0	0	0	.90	.53	.78	12	.0	0		2	1	0
CASCADE 1 NW	AM	81.5	46.2	63.9		95	10	37	1	88	3	0	0	0	.08		.03	27	.0	0		0	0	0
CHALLIS		85.1	50.6	67.9	0.7	94	23	39	1	28	9	0	0	0	.18	-.41	.07	29	.0	0		0	0	0
CLIFFS		86.0M	50.0M	68.0M		97	9	33	3			0	0	0	.60		.33	20	.0	0		2	0	0
COUNCIL		92.5	57.3	74.9	2.5	103	9+	43	3	7	22	0	0	0	.24	-.26	.09	31	.0	0		0	0	0
DEADWOOD DAM		82.2	40.5	61.4	0.6	95	9	29	1	127	3	0	2	0	.37	-.44	.13	12	.0	0		2	0	0
DEER FLAT DAM		87.8	59.6	73.7	-0.1	97	24	43	3	8	13	0	0	0	.03	-.16	.03	14	.0	0		0	0	0
DEER POINT		73.0	56.1	64.6		82	9	37	3	87	0	0	0	0	.09		.08	27	.0	0		0	0	0
EMMETT 2 E		91.3	54.0	72.7	-2.3	100	9+	41	1+	12	23	0	0	0	.00	-.28	.00		.0	0		0	0	0
FAIRFIELD RS		85.4	45.9	65.7		95	9	33	1	65	9	0	0	0	.42		.29	28	.0	0		1	0	0
FAIRYLAWN		84.2M	49.6M	66.9M		95	9	37	3	56		0	0	0	.46		.25	26	.0	0		2	0	0
GARDEN VALLEY RS		92.6	48.5	70.6	0.4	104	9	38	1	21	22	0	0	0	.24	-.04	.20	29	.0	0		1	0	0
GLENNS FERRY		93.3M	53.8M	73.6M	-3.9	105	9	40	1	8		0	0	0	.10	-.21	.10	14	.0	0		1	0	0
GOODING CAA AP		91.7	59.0	75.4	3.2	104	9	45	3	6	22	0	0	0	T	-.30	T	12+	.0	0		0	0	0
GRAND VIEW		99.2	58.2	78.7	3.4	109	9	43	3	1	28	0	0	0	.05	-.20	.05	12	.0	0		0	0	0
GRASMERE		88.2	51.2	69.7		98	9	36	1+	30	15	0	0	0	T		T	24+	.0	0		0	0	0
HAILEY AP		84.6	49.4	67.0	-0.9	94	9	33	3	44	8	0	0	0	.24	-.29	.20	28	.0	0		1	0	0
HAZELTON		89.5	55.4	72.5	-2.7	102	9	44	4	7	17	0	0	0	.67	.45	.43	28	.0	0		2	0	0
HILL CITY		87.4	45.7	66.6	0.8	99	9	31	1	51	17	0	1	0	T	-.29	T	15	.0	0		0	0	0
HOLLISTER		87.9M	52.9M	70.4M	-0.9	100	9	37	3	38	13	0	0	0	.26	-.11	.26	28	.0	0		1	0	0
IDAHO CITY		86.6	42.5	64.6	-2.7	97	9	31	1	70	13	0	2	0	.13	-.31	.05	27	.0	0		0	0	0
JEROME		92.0	55.8	73.9	-0.5	101	9	42	3	7	22	0	0	0	.08	-.12	.06	29	.0	0		0	0	0
KUNA 2 NNE		89.6M	53.0M	71.3M	-1.9	100	19	40	3	9	16	0	0	0	.02	-.31	.02	14	.0	0		0	0	0
LOWMAN		89.1M	41.4M	65.3M	-0.8	98	9	32	7	69	20	0	1	0	.21	-.33	.07	12+	.0	0		0	0	0
MC CALL		80.0	47.5	63.8	1.0	92	9	37	1	89	1	0	0	0	.56	.02	.28	13	.0	0		2	0	0
MERIDIAN 1 W		89.7	54.8	72.3	-0.8	99	19+	42	3	9	18	0	0	0	T	-.27	T	10+	.0	0		0	0	0
MOUNTAIN HOME 1 NE		95.3	56.1	75.7	3.5	108	9	40	1	7	25	0	0	0	.00	-.37	.00		.0	0		0	0	0
NAMPA 2 NW	AM	90.7	55.6	73.2		100	25	42	3	12	20	0	0	0	.00		.00		.0	0		0	0	0
NEW MEADOWS RS	AM	84.1	41.3	62.7	0.1	95	10+	30	2+	113	9	0	4	0	.51	-.09	.30	3	.0	0		2	0	0
OLA 5 S		90.6	51.5	71.1		101	9	39	4	19	19	0	0	0	.12		.10	22	.0	0		1	0	0
PARMA EXP STA		92.2	55.9	74.1	0.0	102	24	42	1+	11	24	0	0	0	.20	.07	.20	14	.0	0		1	0	0
PAYETTE		93.0	57.0	75.0	0.9	102	23+	44	1+	8	23	0	0	0	.05	-.25	.03	27	.0	0		0	0	0
RICHFIELD		87.2	52.9	70.1	0.6	98	9	39	3	25	11	0	0	0	.51	.21	.17	28	.0	0		3	0	0
SHOSHONE		91.9	54.8	73.4	1.4	104	9	41	2	7	21	0	0	0	.04	-.19	.02	29	.0	0		0	0	0
STIBNITE	AM	77.5	43.7	60.6		89	9	35	6	144	0	0	0	0	.83		.45	3	.0	0		3	0	0
SUN VALLEY		82.6	36.7	59.7	0.7	91	25	24	1	163	2	0	10	0	.33	-.38	.30	27	.0	0		1	0	0
SWAN FALLS PH		96.8	64.1	80.5	0.4	110	9	49	3	0	25	0	0	0	.00	-.24	.00		.0	0		0	0	0
THREE CREEK		89.2	42.6	65.9		98	9	28	3	60	17	0	4	0	.40	.11	.13	29	.0	0		2	0	0
TWIN FALLS 2 NNE		91.9	55.3	73.6	2.2	104	9	43	1	6	22	0	0	0	.18	-.17	.15	29	.0	0		1	0	0
TWIN FALLS 3 SE	AM	90.1	53.6	71.9	-1.0	101	10	40	4+	14	19	0	0	0	T	-.30	T	15+	.0	0		0	0	0
WEISER 1 S		94.4	56.5	75.5	-1.2	103	22+	43	1+	6	22	0	0	0	.00	-.17	.00		.0	0		0	0	0
DIVISION				70.4											.21				.0					
SOUTHEASTERN DIVISION																								
ABERDEEN EXP STA		88.4	50.7	69.6	-0.4	96	10+	39	1+	12	11	0	0	0	.05	-.45	.05	29	.0	0		0	0	0
AMERICAN FALLS 1 SW		87.2	54.9	71.1	0.9	100	10	43	4	10	9	0	0	0	.18	-.45	.13	29	.0	0		1	0	0
ARCO 3 NW		85.7M	49.4M	67.6M	0.8	98	10	34	3	28	9	0	0	0	.07	-.48	.07	2	.0	0		0	0	0
ASHTON 1 S		79.5	45.9	62.7	-2.1	86	8+	32	1	96	0	0	1	0	.67	-.27	.53	2	.0	0		2	1	0
BLACKFOOT		89.4	55.9	72.7	3.6	99	10	44	4	6	17	0	0	0	.18	-.48	.18	2	.0	0		1	0	0

See Reference Notes Following Station Index

CLIMATOLOGICAL DATA

TABLE 3 - CONTINUED

Station		Temperature: Average Maximum	Average Minimum	Average	Departure From Long Term Means	Highest	Date	Lowest	Date	Degree Days	No. of Days: Max. 90° or Above	Max. 32° or Below	Min 32° or Below	Min 0° or Below	Precipitation: Total	Departure From Long Term Means	Greatest Day	Date	Snow, Sleet: Total	Max. Depth on Ground	Date	No. of Days: .10 or More	.50 or More	1.00 or More
BLACKFOOT DAM		83.2M	39.7M	61.5M	- 0.5	92	9+	29	1	116	3	0	4	0	.13	- .84	.11	28	.0	0		1	0	0
BURLEY	AM	91.1	57.6	74.4	1.1	102	10	44	3	9	20	0	0	0	.06	- .27	.06	28	.0	0		0	0	0
BURLEY CAA AP		89.5	53.1	71.3	0.7	101	9	41	1	15	17	0	0	0	.49	.27	.49	28	.0	0		1	0	0
CHILLY BARTON FLAT		78.7	41.4	60.1	- 1.4	86	19	33	1	148	0	0	0	0	.50	- .10	.16	31	.0	0		3	0	0
CONDA	AM	84.5	44.4	64.5	1.2	92	11+	32	1	80	7	0	1	0	.48	- .17	.20	28	.0	0		2	0	0
DRIGGS	AM	83.1	47.6	65.4	3.0	90	12	39	3	50	1	0	0	0	.85	- .36	.55	3	.0	0		2	1	0
DUBOIS EXP STA		85.6	54.8	70.2	0.3	94	9	41	3	29	9	0	0	0	.59	- .14	.44	29	.0	0		2	0	0
DUBOIS CAA AP		86.2	53.7	70.0	- 0.3	95	9	39	3	26	10	0	0	0	.36	- .29	.14	2+	.0	0		2	0	0
FORT HALL IND AGENCY		89.5M	52.9M	71.2M	0.7	98	9	40	4	10	17	0	0	0	T	- .59	T	2+	.0	0		0	0	0
GRACE		81.5	48.5	65.0	- 2.3	88	11+	37	1	53	0	0	0	0	.40	- .58	.16	29	.0	0		2	0	0
GRAY 6 NNW		78.9	32.2	55.6		87	24	23	1	286	0	0	16	0	.23		.20	31	.0	0		1	0	0
GROUSE		78.6	40.4	59.5		86	9	30	1+	169	0	0	3	0	.35	- .42	.18	2	.0	0		1	0	0
HAMER 4 NW		86.6	49.6	68.1	0.2	93	9	38	1+	23	7	0	0	0	.68	.21	.26	2	.0	0		3	0	0
IDAHO FALLS 6 NE		86.2M	51.6M	68.9M		97	10	39	1	20	7	0	0	0	.04		.02	29+	.0	0		0	0	0
IDAHO FALLS CAA AP		87.2	52.3	69.8	1.0	98	20	41	4	15	11	0	0	0	.41	- .21	.16	2	.0	0		2	0	0
IDAHO FALLS 42 NW WB	R	89.0	50.7	69.9	1.8	100	20	35	3	23	16	0	0	0	.26	- .25	.14	2				1	0	0
IDAHO FALLS 46 W WB	R	87.9	51.0	69.5	0.3	96	9+	37	1	21	15	0	0	0	.17	- .27	.08	28	.0	0		0	0	0
IRWIN 2 SE		84.6	48.4	66.5	1.8	93	20	39	4+	28	8	0	0	0	.45	- .52	.29	29	.0	0		2	0	0
ISLAND PARK DAM		79.4	43.5	61.5	0.3	88	23	31	2+	124	0	0	2	0	.80	.03	.43	2	.0	0		3	0	0
LIFTON PUMPING STA		81.8	50.4	66.1	- 1.3	89	24	42	1+	31	0	0	0	0	.34	- .39	.13	27	.0	0		2	0	0
MACKAY RS		83.5	48.2	65.9	- 1.7	92	9+	36	4	40	3	0	0	0	.34	- .51	.16	27	.0	0		2	0	0
MALAD		89.5	53.5	71.5	1.2	98	9	40	3	7	17	0	0	0	.54	- .45	.48	29	.0	0		1	0	0
MALAD CAA AP		90.5	48.9	69.7		97	9+	38	1+	11	20	0	0	0	.63		.58	29	.0	0		1	1	0
MAY RS		84.2	45.6	64.9	- 1.3	93	9	36	1	49	4	0	0	0	.30	- .48	.09	27	.0	0		0	0	0
MC CAMMON		90.7	50.0	70.4		103	10	38	1	11	20	0	0	0	.70		.25	29	.0	0		4	0	0
MINIDOKA DAM		87.5	58.9	73.2		98	9	47	3	6	14	0	0	0	.07		.04	29	.0	0		0	0	0
MONTPELIER RS	AM	86.4	45.7	66.1	- 0.8	93	10+	35	3	54	10	0	0	0	.10	- .78	.04	30	.0	0		0	0	0
OAKLEY		86.4	55.2	70.8	- 0.2	100	9	41	1	14	10	0	0	0	.97	.35	.65	28	.0	0		2	1	0
PALISADES DAM		84.7	49.5	67.1		92	23	40	4+	32	6	0	0	0	1.15		.48	2	.0	0		4	0	0
PAUL 1 E	AM	87.3	53.0	70.2	- 0.5	99	10	41	4	23	13	0	0	0	.20	- .29	.20	29	.0	0		1	0	0
POCATELLO 2		91.9	54.2	73.1		101	9	41	4	4	23	0	0	0	.17		.08	2	.0	0		0	0	0
POCATELLO WB AP	//R	88.8	55.5	72.2	- 0.5	98	9+	46	4	7	16	0	0	0	.08	- .68	.04	2	.0	0		0	0	0
PRESTON SUG FACT 2 SE		91.2	49.9	70.6	0.7	99	9	38	1	9	19	0	0	0	.36	- .60	.28	29	.0	0		1	0	0
RUPERT	AM	89.2	54.8	72.0	0.1	100	10	43	1+	14	17	0	0	0	.60	.19	.60	29	.0	0		1	1	0
SAINT ANTHONY		85.3	47.5	66.4		93	10	35	1	42	8	0	0	0	.84	.41	.54	2	.0	0		3	1	0
SPENCER RS		81.7M	47.0M	64.4M	0.6	91	9	36	3	68	3	0	0	0	.50	- .68	.30	29	.0	0		2	0	0
STREVELL		88.7	52.3	70.5		96	9+	36	2	18	16	0	0	0	.33		.22	29	.0	0		1	0	0
SUGAR		84.3	48.6	66.5	- 0.2	92	20	34	1	35	6	0	0	0	1.24	.61	.80	2	.0	0		2	1	0
TETONIA EXP STA		81.1	44.8	63.0		88	9+	31	1	90	0	0	1	0	.41		.37	2	.0	0		1	0	0
DIVISION				67.8											.42				.0					

DAILY PRECIPITATION

Table 3

Station	Total	1	2	3	4	5	6	7	8	9	10	11	12	13	14	15	16	17	18	19	20	21	22	23	24	25	26	27	28	29	30	31
ABERDEEN EXP STA	.05		T																				T							.05		
AMERICAN FALLS 1 SW	.18		.01									.04																		.13		
ANDERSON DAM	T		T											T																		
ARCO 3 NW	.07		.07																						T			T	T			
ARROWROCK DAM	.59													T	T											.59						
ASHTON 1 S	.67		.53																			.14						T	T			
ATLANTA 2	.15																					.12						.03	T			
AVERY RS	1.74	T	.05	.94	.01	.04	.04					.66										T										
BAYVIEW MODEL BASIN	1.61	T		.40	.17	.02	.44								.38							.23										
BIG CREEK 1 S	.85		.17	.02	.05						.16		.08	T	.03										T			.03	.23	.08	T	
BLACKFOOT	.18		.18																											T		
BLACKFOOT DAM	.13										T											T							.11			.02
BLISS	T		T																								T		T			
BOISE WB AP	//R .15									T			.10	.04	T													.01	T			
BONNERS FERRY 1 SW	1.22	.04		.09	T	.10	.05							.14	.73							.07										
BUHL	.00																															
BURKE 2 ENE	.74	.01	.03		.21	T	.12					.30										.02								.05		
BURLEY	.06																												.06			
BURLEY CAA AP	.49		T																										.49			
CALDWELL	.05														.05																	
CAMBRIDGE	.90		.01										.78														.11	T				
CASCADE 1 NW	.08		.02										.01														T	.03	T		.02	
CENTERVILLE ARBAUGH	.28		T										T	.04		.16									T	T	T	.05	T	.03		
CHALLIS	.18		.01							.01	.01	.02	.01								.01	.01	.03					T		.07		
CHILLY BARTON FLAT	.50		.15																			.04						.05	.10	T		.16
CLARK FORK 1 ENE	.93			.15		.20	.41								.17																	
CLIFFS	.60																				.33							.27				
COEUR D ALENE RS	1.16	T		.43	.12	.09	.03								.32						.01	.16										
CONDA	.48		.09												T								.02						.20	.13	.04	
COTTONWOOD	.87		.05	.02	T	.01						.67		.12																T		
COUNCIL	.24		.08																										.07			.09
DEADWOOD DAM	.37		.12	.04	T								.13	T											T			.05	T	.03		
DEER FLAT DAM	.03														.03														T			
DEER POINT	.09		T											.01												T		.08		T		
DIXIE	1.14		.30			T						T		.18	T										T			.49		.17		
DRIGGS	.85			.55	.20																									.05		.05
DUBOIS EXP STA	.59		.14				T				.01	T																		.44		
DUBOIS CAA AP	.36	T	.14								T												.01		T			T	.07	.14		T
ELK CITY	2.16		.74	.12	T	.09						T		.10	.12													.05	.78	.11		.05
EMMETT 2 E	.00																															

See Reference Notes Following Station Index

DAILY PRECIPITATION

Table 3—Continued

IDAHO
JULY 1956

Station	Total	1	2	3	4	5	6	7	8	9	10	11	12	13	14	15	16	17	18	19	20	21	22	23	24	25	26	27	28	29	30	31
		Day of month																														
FAIRFIELD RS	.42		T								T					.06						.03	.04				T	T	.29	T		
FAIRYLAWN	.46											T	T														.25	.17	.04			
FENN RS	1.09	.02	.19	.37	.01		.03					.13		.07	[illegible]														T	.09		.16
FORT HALL IND AGENCY	T		T																			T								T		
GARDEN VALLEY RS	.24			[illegible]																								.03		.20		
GLENNS FERRY	.10														.10																	
GOODING CAA AP	T												T												T		T		T			
GRACE	.40		T									.04	.01											.12				.01	.03	.16	.04	
GRAND VIEW	.05												.05																T			
GRANGEVILLE	1.11		.05	.09	T	.02						.25		.34														.05	.04	.11	T	.16
GRASMERE	T																								T				T			
GRAY 6 NNW	.23		T											T								T						T		.03		.20
GROUSE	.35		.18																			.08							.02	.04		.02
HAILEY AP	.24																					.01							.20	.03		
HAMER 4 NW	.68		.26								T		T			.01					T								.14	.08	.19
HAZELTON	.67										.01												.03						.43	.20		
HILL CITY	T															T																
HOLLISTER	.26																												.26			
HOME	.13			.01										T									T							.12	T	
IDAHO CITY	.13			.01									.03	.04														.05				
IDAHO CITY 11 SW	.22												T	.13	.03												.06	T				
IDAHO FALLS 6 NE	.04																													.02		.02
IDAHO FALLS 16 SE	.23			.11									.05									T								.05	.0	T
IDAHO FALLS CAA AP	.41		.16									.05										T			T				.02	.14		.04
IDAHO FALLS 42 NW WB R	.26		.14								T		T												T		T	T	.01	.09		.02
IDAHO FALLS 46 W WB R	.17		.04										.02									T			T				.08	.03		T
IRWIN 2 SE	.45																											.16		.29		
ISLAND PARK DAM	.80		.43	.03																		T						.11		.23		
JEROME	.06																												.02	.06	T	
KAMIAH 1 NE	.77		.01	.02		T	.04							.66																		.04
KELLOGG	1.66		T	.95	.22		.21	.03				.16	T		T							.08								.01		
KOOSKIA	.94		.02	.02		T	.10					.14		.36	.07															.21		.02
KUNA 2 NNE	.02		T											T	.02													T				
LEWISTON	.10				.01	.01						.03										.02								.03		
LEWISTON WB AP //R	.30		T	.01	.01	.07					T	.06		.02							.08								.03	.02		
LIFTON RUMRING STA	.34																						.08			T		.13		.11	T	.02
LOWMAN	.21		T										.07		.03													.07		.04		
MACKAY RS	.34		.04			.02																						.16		.02		.10
MALAD	.54																													.48	T	.06
MALAD CAA AP	.63																					T					T			.58		.05
MAY RS	.30		.07								T	.06	T		.02							T						.09	T	.06		
MC CALL	.56		.05											.28								.18						.02	.03			
MC CAMMON	.70	.01	.16	T								T	.13															T	T	.25	.10	.05
MERIDIAN 1 W	T										T		T	T															T			
MINIDOKA DAM	.07		.03										T																	.04		
MONTPELIER RS	.10		.03																					T						.13	.04	
MOSCOW U OF I	1.05			.22	.02	.10						T		T								.71										
MOUNTAIN HOME 1 NE	.00																															
MULLAN PASS CAA	1.47		.39	.60	T	.06	T					.41			T						.01											
NAMPA 2 NW	.00																															
NEW MEADOWS RS	.51			.30			.04																									.17
NEZPERCE 2 E	2.57		.03	.04	T							.18		2.32																		
OAKLEY	.97		.03																										.65	.26		.21
OLA 5 S	.12																						.10									.02
OROFINO	.27										T	.27	T	T																T	T	
PALISADES DAM	1.15	T	.48		.02							.01	.01	.02								.02			T			.29		.16	.02	.12
PARMA EXP STA	.20		T												.20																	
PAUL 1 E	.20																													.20		
PAYETTE	.05		T						T					T								.02						.03				
PIERCE RS	1.77		.32	.57								.60		.22	.22															.13		.01
POCATELLO 2	.17		.08								T	T	.07									T						T	.01	.01		T
POCATELLO WB AP //R	.08	T	.04			T					T		T									T			T				.01	.03		T
PORTHILL	1.12	.03		.38		.06	.10					T		T	.50		.21					.14										
POTLATCH	.48		T	.03	.05	.07						.16			.06							.11										
PRESTON SUG FACT 2 SE	.36	T																					.03							.28	.04	.01
PRIEST RIVER EXP STA	2.06		T	.60	.08	.05	.07	T				T		.70	.56						T											
RICHFIELD	.51												.12										.08						.17	.14		
RIGGINS RS	1.20		.02			.14						.30		.14	.06														.34	.20		T
RIRIE 12 ESE	.85		.80									T										.01							.04	T		
RUPERT	.60																													.60		
SAINT ANTHONY	.84		.54								.11																			.10	.09	
SAINT MARIES	.92		.10	.35		.15					.10											.13								.09		
SALMON	.47		.03			T						.05			.05													.27		T	.01	.06
SANDPOINT EXP STA	.77	.08	T	.32		.10	.12							.02	.13						T											
SHOSHONE	.04																										.01		.01	.32		
SPENCER RS	.50			.01						T	.01		.05									.11			.02			T		.30		
STIBNITE	.83		T	.45										.11	.06	.02										T		.02	.04	.12	.01	
STREVELL	.33		.04																								T			.22		.07
SUGAR	1.24		.80								.31	.05																		T	.08	T
SUN VALLEY	.33		.32													T						T			T		.01	.32				T
SWAN FALLS PH	.00																															
TETONIA EXP STA	.41		.37											T																		.04
THREE CREEK	.40				.02																T	.06			.05		T		.11	.13	.03	
TWIN FALLS 2 NNE	.18		T												T												.02		.01	.15		
TWIN FALLS 3 SE	T															T							T							T		
WALLACE	2.37	.07	.02	1.35	.04	.06	.16					.40			.10						T								.17			T
WALLACE WOODLAND PARK	2.60	T	.16	1.15	.29	T	.12					.39			T							T							.46			.03
WEISER 1 S	.00																															
WINCHESTER 1 SE	.59		.35		.07						.03	.30		.02								.08								.01		.02

See reference notes following Station index.

PRECIPITATION MEASURED IN STORAGE GAGES

Station	Observation date	Amount since last obs.	Snow on ground
IDA VADA //	1955		
	SEP. 1		
	30	.25	
	NOV. 1	.85	2
	29	.95	
	1956		
	JAN. 3	1.75	T
	31	1.55	2
	MAR. 2	.20	
	APR. 3	.14	
	MAY 1	1.01	
	JUN. 1	.12	
	JUL. 10	1.78	
TOTAL. . .	. . . . .	8.60	
LOWMAN	1955		
	JUL. 1		
	AUG. 1	.76	
	SEP. 1	.00	
	OCT. 1	.70	
	NOV. 1	2.34	
	30	6.36	
	DEC. 31	8.82	
	1956		
	JAN. 31	4.25	
	FEB. 29	2.80	
	APR. 1	2.20	
	MAY 1	1.50	
	31	3.00	
	JUL. 1	1.45	
TOTAL. . .	. . . . .	34.18	

Station	Observation date	Amount since last obs.	Snow on ground
PINE 1 N //	1955		
	JUL. 27		
	1956		
	JAN. 5	17.20	
	FEB. 7	5.80	
	MAR. 13	4.68	
	APR. 24	.38	
	JUL. 13	3.43	
TOTAL. . .	. . . . .	31.49	
PUNGO CREEK	1955		
	JUN. 5		
	AUG. 17	2.42	
	SEP. 11	.01	
	24	.87	
	NOV. 15	2.59	3
	18	.41	9
	20	1.36	3
	26	.81	2
	30	.19	4
	DEC. 6	.37	8
	9	.38	11
	12	.40	8
	18	.33	11
	19	.57	17
	20	1.21	16
	21	.60	13
	22	2.07	11
	23	1.38	14
	24	.35	13
	27	.51	13

Station	Observation date	Amount since last obs.	Snow on ground
PUNGO CREEK (CONTD)	1956		
	JAN. 1	.04	14
	2	.22	17
	4	.42	22
	5	.40	20
	13	.65	25
	15	.75	30
	16	.62	30
	23	.42	31
	24	.14	32
	27	.43	38
	FEB. 1	.13	33
	12	.25	30
	18	.10	30
	APR. 20	3.15	0
	MAY 19	1.82	
	JUN. 1	1.16	
TOTAL. . .	. . . . .	27.53	
SOLDIER CREEK RS	1955		
	JUL. 31		
	AUG. 31	.05	
	SEP. 30	.40	
	NOV. 1	1.55	
	DEC. 1	4.90	
	1956		
	JAN. 1	11.20	32
	29	3.90	50
	MAY 1	4.40	0
	JUN. 1	2.15	
	JUL. 2	.35	
	AUG. 1	1.10	
TOTAL. . .	. . . . .	30.00	

All storage gage precipitation reports for this section were not received in time for publication in this issue. Additional storage gage reports, if received, will be published in the August issue.

BLANK SPACE IN SNOW ON GROUND COLUMN INDICATES NO MEASUREMENT OF SNOW DEPTH WAS MADE.

See reference notes following Station index.

DAILY TEMPERATURES

Station		Day Of Month 1	2	3	4	5	6	7	8	9	10	11	12	13	14	15	16	17	18	19	20	21	22	23	24	25	26	27	28	29	30	31	Average
ABERDEEN EXP STA	MAX	81	79	75	86	89	83	85	88	95	96	94	92	90	88	84	89	89	88	90	96	79	91	94	88	95	95	88	89	86	89	88	88.4
	MIN	39	50	45	39	46	54	44	44	48	55	55	55	56	44	51	45	48	51	52	49	66	53	51	53	53	55	60	52	58	52	50	50.7
AMERICAN FALLS 1 NW	MAX	75	77	74	82	86	86	84	84	98	100	95	93	91	89	87	87	89	89	84	95	88	85	91	89	93	92	84	84	81	84	86	87.2
	MIN	45	56	49	43	47	59	50	46	54	60	58	63	61	50	50	50	50	54	59	50	67	55	56	57	57	59	66	57	60	56	57	54.9
ANDERSON DAM	MAX	[illegible]	75	76	88	87	80	87	99	105	99	94	95	88	87	86	92	94	99	100	98	94	95	100	99	96	97	92	90	91	97	93	92.0
	MIN	45	49	44	48	52	41	49	52	56	61	60	60	62	56	53	53	56	58	61	62	64	61	61	65	60	59	69	60	60	59	62	56.7
ARCO 3 NW	MAX	76	70	71		83	78	83	88	93	98	89	94	82	82	81	87	88	90	92	93	83	90	93	89	91	87	82	85	84	84	84	85.7
	MIN	43	47	34		48	51	51	40	43	58	50	42	50	43	47	43	56	55	46	49	60	56	53	53	53	54	59	46	55	48	48	49.4
ARROWROCK DAM	MAX	75	81	72	77	87	87	82	89	95	104	97	91	92	87	86	86	94	93	97	100	97	96	97	100	100	94	97	93	90	91	96	91.1
	MIN	47	50	44	49	55	51	52	52	56	58	58	56	60	54	52	53	58	60	61	62	64	61	62	62	62	60	64	59	60	58	63	56.9
ASHTON 1 S	MAX	73	64	66	71	73	74	76	86	84	80	82	83	85	81	83	82	[illegible]	85	82	83	84	86	86	84	83	80	74	80	81	77	76	79.5
	MIN	32	37	39	44	43	41	43	40	44	46	50	51	49	50	53	54	52	50	48	49	47	50	51	52	53	44	39	45	45	43	39	45.9
ATLANTA 2	MAX	76	73	70	83	81	83	84	89	94	92	87	85	80	81	78	83	86	88	90	89	87	86	90	85	88	83	83	85	81	84	86	84.2
	MIN	33	31	31	36	36	39	37	40	44	51	49	46	44	41	39	38	42	44	47	49	51	48	47	51	46	47	53	46	48	44	46	43.4
AVERY RS	MAX	78	77	63	75	76	69	80	90	97	98	92	89	89	79	83	86	90	95	96	97	95	96	97	98	98	92	92	94	94	90	90	88.2
	MIN	38	41	52	48	49	49	42	45	49	60	59	58	56	54	46	51	48	51	54	56	55	53	51	52	51	49	46	47	58	48	46	50.4
BAYVIEW MODEL BASIN	MAX	63	65	70	63	66	67	69	71	77	87	87	78	87	87	77	83	85	84	84	89	97	90	91	86	95	90	88	84	89	88	88	81.5
	MIN	42	34	44	50	46	48	56	45	50	58	60	52	55	55	48	54	48	50	54	54	52	56	48	48	54	44	42	45	44	44	39	49.0
BIG CREEK 1S	MAX	70	62	63	66	75	73	79	88	93	89	85	85	80	78	79	82	82	87	92	88	88	87	92	89	89	90	83	87	77	84	85	82.2
	MIN	25	35	38	30	29	33	28	29	35	43	41	37	37	39	34	31	30	33	34	39	40	38	35	41	40	37	55	36	49	39	41	36.5
BLACKFOOT	MAX	82	72	75	86	89	83	86	91	98	99	92	91	90	88	85	91	90	88	90	97	93	92	96	90	95	96	89	94	86	89	89	89.4
	MIN	45	55	47	44	51	58	51	50	51	62	59	58	66	54	58	52	55	53	54	54	67	56	57	61	60	59	67	57	62	53	58	55.9
BLACKFOOT DAM	MAX	75	74	68	77	82	77	78	83	92	85	89	91	83	82	80	85	83	84	85	88	88	85	88	85	87	92	86	77	83		83	83.2
	MIN	29	43	31	31	38	37	33	32	35	44	46	40	50	36	36	35	36	38	34	40	46	42	42	45	47	43	44	53	42		44	39.7
BLISS	MAX	82	77	78	87	90	84	89	95	104	100	94	94	93	90	88	95	95	96	97	100	95	97	98	97	99	97	94	96	94	97	95	93.1
	MIN	42	51	41	44	51	57	47	49	51	65	62	63	65	53	50	51	52	55	59	59	71	59	57	69	61	57	71	59	63	60	61	56.6
BOISE WB AP	MAX	79	70	77	85	86	82	86	92	106	95	90	92	87	85	86	92	92	93	101	93	95	97	97	100	98	93	93	94	91	96	92	90.8
	MIN	44	50	46	54	54	54	53	54	63	65	60	61	64	56	55	57	55	58	67	68	68	66	63	67	66	62	67	61	62	63	60	59.5
BONNERS FERRY 1 SW	MAX	69	74	67	74	75	67	80	86	91	91	86	88	88	75	80	85	88	91	95	92	94	91	95	96	92	89	89	90	89	89	89	85.3
	MIN	45	42	54	52	47	48	41	45	52	56	56	52	56	58	50	52	54	53	54	55	55	56	50	57	55	50	48	45	45	45	43	50.5
BUHL	MAX	66	66	62	70	78	78	80	84	90	86	89	93	88	80	89	80	85	84	86	90	88	84	85	92	94	94	89	87	86	89	90	83.9
	MIN	48	53	41	49	51	56	54	58	60	68	62	61	65	50	55	61	60	60	61	64	71	62	61	70	66	64	66	71	72	60	66	60.2
BURKE 2 ENE	MAX	65	61	57	62	67	59	69	79	86	86	83	79	78	72	72	75	79	83	87	85	83	82	88	88	84	80	79	80	79	78	76	76.8
	MIN	35	39	45	38	42	42	39	41	48	56	56	56	50	49	42	47	44	47	50	51	49	51	48	50	49	46	42	44	50	43	44	46.2
BURLEY	MAX	77	83	78	79	87	90	83	87	95	102	98	93	96	93	89	86	89	92	96	95	101	86	93	98	93	97	98	91	96	90	93	91.1
	MIN	46	57	44	46	50	58	49	50	55	70	63	63	66	57	54	54	54	55	62	56	71	60	57	64	64	63	64	58	60	58	58	57.6
BURLEY CAA AP	MAX	80	74	76	85	86	82	85	91	101	97	91	95	90	87	84	87	89	92	94	97	86	93	97	93	95	94	90	93	88	92	89	89.5
	MIN	41	48	42	42	46	55	46	45	53	64	58	63	55	51	49	51	50	49	56	49	62	56	54	59	61	58	60	54	59	56	54	53.1
CALDWELL	MAX	82	73	79	86	88	87	88	93	101	96	90	93	89	87	88	93	94	95	102	94	98	98	99	100	97	92	93	90	93	95	93	91.8
	MIN	47	54	42	51	53	54	53	51	52	63	59	57	60	57	50	50	58	58	57	59	63	62	59	58	60	60	65	58	61	55	59	56.3
CAMBRIDGE	MAX	80	74	72	85	82	80	87	94	102	97	92	96	88	86	88	94	94	98	97	98	97	97	102	101	97	92	94	96	94	80	91	91.2
	MIN	42	52	39	50	45	50	45	44	47	64	61	58	59	49	45	44	47	52	53	59	51	59	54	55	57	51	52	57	54	62	57	52.1
CASCADE 1 NW	MAX	67	68	64	67	74	75	72	77	85	95	87	83	85	83	76	78	82	82	87	89	86	87	86	91	90	88	86	84	87	82	85	81.5
	MIN	37	38	39	40	42	40	41	43	48	56	49	49	44	44	41	43	46	48	48	50	51	51	52	52	48	49	49	51	47	49	46	46.2
CHALLIS	MAX	75	73	71	74	86	81	83	91	93	91	84	85	85	84	84	85	88	88	92	91	82	89	94	91	92	92	82	81	79	87	86	85.1
	MIN	39	45	45	44	46	50	44	48	52	59	52	49	47	45	49	49	50	52	53	55	56	53	53	59	52	51	60	51	59	48	55	50.6
CHILLY BARTON FLAT	MAX	72	69	66	70	73	76	79	79	85	83	84	79	77	77	78	80	79	81	86	83	77	82	85	81	85	84	75	82	76	80	76	78.7
	MIN	33	39	36	38	36	35	34	36	37	45	44	41	47	42	38	36	43	43	41	43	48	47	42	44	43	42	55	40	51	40	44	41.4
CLARK FDRK 1 ENE	MAX	71	68	63	68	72	68	76	83	88	87	85	87	83	76	80	84	85	90	92	90	91	92	92	95	92	89	88	88	86	85	86	83.2
	MIN	33	39	51	40	41	48	39	40	44	53	46	48	51	54	46	51	45	47	48	50	51	52	46	47	49	44	42	39	47	41	38	45.5
CLIFFS	MAX	74			80					97	91	85	90	80	78	80	87	83	88	94	89	84	88	90	92	91	85	85	80	85	88		86.0
	MIN		50	33							47	43	45	63	43	38	55	45	45	47	52	57	49	47	61	52	56	60	66	52	48	45	50.0
COEUR D ALENE RS	MAX	79	79	66	75	75	68	79	90	96	96	92	87	88	90	82	86	89	96	100	100	94	93	96	96	96	91	90	90	88	87	88	87.8
	MIN	41	45	52	48	49	49	47	47	52	62	61	58	59	50	53	55	53	55	56	57	55	60	55	57	61	55	52	51	55	52	50	53.3
CONDA	MAX	73	80	79	67	82	83	80	80	88	81	92	91	91	82	82	84	88	83	88	88	92	83	88	90	87	91	90	84	89	81	84	84.5
	MIN	32	51	33	33	35	38	38	36	40	53	59	53	59	37	39	39	40	40	41	39	50	47	45	47	54	47	53	46	55	43	53	44.4
COTTONWOOD	MAX	67	64	68	68	67	72	76	84	88	85	75	83	82	73	79	84	83	86	92	84	90	88	90	92	90	89	90	83	82	84	81	81.3
	MIN	48	49	47	44	47	48	45	45	52	61	55	53	52	52	47	47	48	50	54	54	53	54	53	54	57	54	53	53	57	54	54	51.4
COUNCIL	MAX	79	78	75	85	82	81	86	94	103	103	95	96	88	87	90	94	94	97	99	98	99	98	101	100	100	97	93	92	93	95	94	92.5
	MIN	53	50	43	47	54	51	47	57	56	67	65	63	63	51	50	48	54	63	63	61	64	62	63	61	61	54	69	61	57	53	65	57.3
DEADWOOD DAM	MAX	70	67	66	75	77	79	78	85	95	90	83	86	79	77	76	82	83	88	88	87	87	87	90	89	89	80	73	89	82	85	86	82.2
	MIN	29	40	35	36	33	37	32	34	39	46	43	42	40	37	36	34	36	39	42	44	46	45	44	46	44	42	52	43	50	41	47	40.5
DEEP FLAT DAM	MAX	77	72	75	81	83	80	84	88	95	92	87	88	85	84	85	88	89	92	96	92	95	94	95	97	93	90	90	87	88	91	88	87.8
	MIN	51	56	43	50	53	56	58	59	53	66	62	63	62	57	57	54	62	65	62	61	64	65	69	60	67	60	65	59	64	58	66	59.6
DEER POINT	MAX	62	61	54	67	67	66	70	75	82	81	78	74	71	70	68	71	75	77	81	78	76	78	79	81	77	76	73	73	73	76	74	73.0
	MIN	44	40	37	48	54	47	50	58	66	64	56	57	51	50	50	57	59	61	61	65	60	61	61	67	64	63	55	61	55	57	60	56.1
DIXIE	MAX	65	60	60	65	72	67	74	84	89	86	80	81	78	73	74	78	80	83	86	82	83	89	88	84	83	84	81	82	76	80	78	78.2
	MIN	34	29	40	32	32	38	30	30	36	53	45	38	39	34	39	33	33	34	36	37	38	33	38	40	38	38	52	39	46	38	36	37.4
DRIGGS	MAX	79	74	60	75	79	80	80	79	85	89	85	90	82	82	83	82	85	85	86	89	79	82	83	89	89	89	88	87	88	86	87	83.1
	MIN	45	43	39	42	43	49	45	45	50	52	50	52	50	42	45	40	42	45	42	52	51	50	45	50	60	58	51	47	51	48	51	47.6
DUBOIS EXP STA	MAX	76	61	70	78	85	83	81	87	94	93	89	88	87	86	84	86	86	85	90	92	88	89	92	91	93	92	88	90	81	85	84	85.6
	MIN	44	48	41	42	48	55	51	53	55	60	61	54	59	53	52	54	58	55	54	58	65	62	62	58	57	62	61	56	54	49	58	54.8
DURDIS CAA AP	MAX	78	63	72	81	87	83	83	88	95	92	90	88	88	88	84	87	87	87	90	94	87	89	93	90	94	91	82	90	83	86	84	86.2
	MIN	44	46	39	43	42	51	49	52	54	59	61	57	55	52	52	52	52	57	48	58	64	50	58	57	55	57	60	59	54	49	55	53.7
ELK CITY	MAX	68	66	63	72	69	70	76	86	91	89	84	86	84	77	78	82	81	86	93	89	88	89	91	92	90	88	85	88	81	85	82	82.2
	MIN	29	37	46	40	39	38	38	33	32	53	49	49	40	46	49	37	35	36	42	36	46	41	35	37	41	39	52	45	53	46	47	41.4
EMMETT 2 E	MAX	81	74	77	84	85	82	87	92	100	97	90	92	91	90	87	[illegible]	94	96	[illegible]	94	97	96	97	99	96	92	94	94	92	95	92	91.3
	MIN	41	52	41	50	46	49	45	46	53	61	57	55	63	55	48	47	49	57	57	62	61	58	56	57	58	59	64	58	57	56	58	54.0

See reference notes following Station Index.

Station		Day Of Month 1	2	3	4	5	6	7	8	9	10	11	12	13	14	15	16	17	18	19	20	21	22	23	24	25	26	27	28	29	30	31	Average
FAIRFIELD RS	MAX	75	74	70	80	81	75	82	90	95	92	87	89	83	81	79	85	87	89	91	92	88	90	90	90	90	89	88	87	84	88	87	85
	MIN	33	41	34	36	36	42	38	40	43	51	52	49	59	42	41	40	49	44	47	46	56	50	47	53	47	47	60	48	52	46	53	45
FAIRYLAWN	MAX	75	63	73	79	79	77	83	90	95	89	84	89	79	79	80	86	85	89	93				91	93	91	86	84	87	85	88	86	84.
	MIN	38	38	37	45	42	45	45	46	69	54	51	48	52	47	44	50	50	48	52					62	54	59	54	55	53	51	51	49
FENN RS	MAX	78	78	71	74	75	76	83	92	95	95	92	91	91	82	84	91	92	94	98	96	96	97	98	99	97	95	97	95	90	92	92	89
	MIN	44	47	53	49	50	51	49	46	53	64	60	52	57	56	54	50	50	52	54	52	59	56	51	52	54	54	59	57	62	53	58	53
FORT HALL IND AGENCY	MAX	80	76	73		80		85	90	98	97	96	93	93	87	85	89	89	90	92	95	93	91	95	93	92	95	93	93	85	89	89	89
	MIN	41	52	48	40			48	45	48	57	57	59	65	45	52	49	51	55	53	50	64	53	52	56	54	58	62	55	60	51	54	52
GARDEN VALLEY RS	MAX	78	76	75	83	85	82	88	95	104	96	95	96	91	86	87	94	96	97	100	98	96	99	101	100	98	97	95	98	93	97	95	92
	MIN	38	50	40	46	42	40	41	43	46	52	53	51	51	47	46	44	45	45	51	52	55	52	51	54	53	51	58	52	53	48	55	48
GLENNS FERRY	MAX	83	78	80	89	91	85	89	95	105	100	94	98			88	95	90	95	100	96	93	97	98	99	98	98	96	95	93	95	94	93
	MIN	40	50	43	42	50	57	45	44	49	49	62			56	48	50	50	50	59	55	64	58	52	65	58	52	73	65	60	57	57	53
GOODING CAA AP	MAX	81	75	77	87	88	83	87	94	104	99	92	96	91	88	87	93	93	94	98	98	93	95	96	96	97	96	92	93	93	93	93	91
	MIN	48	51	45	50	56	55	53	51	60	63	59	65	64	54	52	55	57	57	66	65	66	59	59	74	64	63	68	61	61	62	65	59
GRACE	MAX	74	74	68	77	81	80	78	82	87	86	88	85	81	80	80	81	81	82	83	86	81	82	88	86	83	86	81	84	81	79	80	81
	MIN	37	52	38	38	41	44	43	41	47	55	55	55	55	42	45	46	46	46	48	47	54	52	50	53	58	54	53	51	57	50	52	48
GRAND VIEW	MAX	87	82	85	91	95	90	94	100	109	105	105	101	97	97	95	100	100	100	106	106	102	104	106	107	105	103	101	100	101	102	100	99
	MIN	49	60	43	46	54	58	57	49	53	65	62	60	60	56	52	54	60	62	58	60	70	68	59	63	61	59	68	58	60	58	62	58
GRANGEVILLE	MAX	71	65	66	75	70	71	78	85	91	88	79	86	80	75	81	84	85	87	94	86	90	90	92	95	91	90	90	87	83	86	83	83.
	MIN	37	45	47	43	41	47	42	43	51	62	52	53	52	48	45	57	48	50	53	54	53	56	51	53	57	51	56	51	54	49	54	50.
GRASMERE	MAX	74	71	76	83	85	85	83	90	98	92	87	94	91	85	84	88	88	89	95	94	92	91	94	91	94	92	89	88	88	92	90	88.
	MIN	36	46	36	40	45	47	43	44	50	57	55	48	56	50	48	45	51	54	50	61	64	56	51	67	60	57	60	54	52	50	53	51.
GRAY 6 NNW	MAX	73	70	64	72	77	73	74	78	84	81	84	80	77	77	76	79	78	78	82	85	86	81	84	87	84	85	76	82	77	81	81	78.
	MIN	23	39	25	25	27	28	39	25	29	35	42	44	41	25	27	27	27	26	30	28	32	34	32	34	35	35	37	37	41	33	35	32.
GROUSE	MAX	70	66	65	72	77	75	76	81	86	85	82	81	76	76	75	80	81	82	82	85	76	84	85	82	84	82	78	77	78	80	78	78.
	MIN	30	40	30	30	37	38	35	35	36	49	46	41	42	35	38	35	38	39	42	42	53	49	41	44	41	42	53	41	49	40	40	40.
HAILEY AP	MAX	75	71	69	80	81	77	83	87	94	92	87	86	82	81	80	87	88	88	90	92	84	90	90	90	91	88	82	82	82	87	88	84.
	MIN	38	46	33	40	46	46	43	47	52	57	54	51	52	47	45	47	51	51	54	56	41	54	52	55	53	53	61	53	53	51	50	49.
HAMER 4 NW	MAX	78	76	74	82	87	85	83	88	93	92	91	89	87	86	83	87	89	88	92	89	88	89	92	88	90	91	86	88	86	84	85	86.
	MIN	38	51	38	38	44	51	44	46	50	53	55	52	55	45	46	45	49	52	47	60	58	56	49	51	53	51	55	52	60	46	49	49.
HAZELTON	MAX	79	79	75	86	87	82	83	94	102	97	95	96	93	87	89	82	88	92	95	94	91	89	94	92	92	93	92	90	87	90	88	89.
	MIN	46	50	45	44	50	56	52	48	56	63	59	68	65	50	54	50	51	51	57	57	66	55	56	62	56	58	62	57	59	55	60	55.
HILL CITY	MAX	76	71	71	81	83	76	84	90	99	94	89	90	85	83	80	88	90	94	94	90	91	92	93	91	92	92	91	89	88	91	92	87.
	MIN	31	36	37	34	38	50	45	36	39	51	51	46	57	47	45	40	50	43	41	51	53	48	44	56	47	50	62	48	47	42	51	45.
HOLLISTER	MAX	74	72	74	81	80	83	82	89	100	95	89	95	94	86	82	84	85	89	92	98		98	95	94	92	92	88	88	84	85	98	87.
	MIN	41	40	37	43	42	43	41	47	42	61	59	53	56	49	50	50	50	50	50	51		60	62	72	64	60	64	62	62	63	63	52.
IOAHO CITY	MAX	75	74	71	80	83	80	83	89	97	95	90	90	82	80	80	86	88	90	93	92	91	90	93	94	91	89	86	87	87	90	89	86.
	MIN	31	39	32	38	38	40	35	36	41	45	46	44	45	42	39	37	39	41	45	47	50	46	44	47	47	43	56	46	50	41	49	42.
IOAHO FALLS 6 NE	MAX	78	76	70	81	86	81	81	86	94	97	86	87	84	81		85	88	87	87	94		87	92	90	91	94	89	88	86	84	89	86.
	MIN	39	51	44	40	54	53	49	48	53	61	57	52	47	55		46	46	46	46	50	57	51	53	54	59	60	59	52	60	49	56	51.
IOAHO FALLS CAA AP	MAX	80	70	72	82	88	81	83	92	97	97	88	92	87	85	81	86	89	90	89	98	82	92	97	87	90	96	85	91	84	87	86	87.
	MIN	45	51	46	41	47	54	48	47	50	55	55	54	58	49	53	49	50	54	53	51	60	54	53	56	59	55	63	53	55	50	53	52.
IOAHO FALLS 42 NW W8	MAX	82	63	74	84	88	84	86	91	98	96	95	91	90	89	87	91	91	89	91	100	88	94	96	92	96	95	88	91	84	88	87	89.
	MIN	45	48	35	39	45	57	54	45	43	58	53	51	53	50	52	42	61	53	51	47	63	56	49	51	52	60	56	52	55	42	53	50.
IOAHO FALLS 46 W W8	MAX	80	70	72	84	89	82	85	90	96	96	92	91	89	86	84	90	90	90	91	95	86	92	95	90	94	93	86	88	86	87	86	87.
	MIN	37	49	43	40	45	50	45	43	51	61	60	52	57	43	52	45	47	54	53	52	63	57	55	54	54	54	59	51	57	45	52	51.
IRWIN 2 SE	MAX	80	79	71	80	85	80	82	88	92	90	90	80	86	85	81	86	85	85	88	93	80	87	92	88	90	90	78	90	74	86	81	84.
	MIN	42	50	41	39	39	43	44	41	48	53	57	51	58	43	46	44	46	44	46	47	54	51	48	51	53	53	57	50	58	46	56	48.
ISLAND PARK OAM	MAX	71	68	60	70	78	77	74	80	86	86	80	81	80	78	75	79	80	80	83	87	83	84	88	86	84	87	75	84	78	79	81	79.
	MIN	36	31	31	37	43	41	37	38	50	45	55	44	44	38	40	37	41	43	44	45	55	49	45	45	47	45	47	50	54	45	45	43.
JEROME	MAX	81	80	77	87	87	88	88	95	101	97	93	98	95	87	86	92	92	95	100	98	95	94	97	96	96	96	92	93	91	93	93	92.
	MIN	44	53	42	47	48	50	49	47	60	61	60	62	65	55	50	53	52	53	58	58	67	57	55	65	60	57	65	59	60	60	59	55.
KELLOGG	MAX	75	77	68	63	76	68	71	81	90	98	95	81	89	88	78	83	88	91	96	99	87	95	93	97	98	93	90	91	92	88	90	86.
	MIN	40	44	53	44	48	50	45	47	52	65	62	57	57	56	48	54	49	53	56	56	55	57	52	52	52	51	49	49	49	49	48	51.
KOOSKIA	MAX	80	74	74	86	84	78	86	95	101	95	88	94	90	83	87	92	93	96	101	95	100	99	101	103	99	97	98	94	95	93	91	91.
	MIN	41	49	55	45	50	55	45	45	52	66	60	58	60	54	50	50	50	51	54	52	56	56	52	53	54	51	58	56	61	57	61	53.
KUNA 2 NNE	MAX		73	75	83	85			90	98	90	87	88	88	87	84	89	90	94	100	90	95	94	95	96	94	91	91	93	89	92	89	89.
	MIN			40	45	47			44	50	58	56	55	57	51	47	47	49	51	52	57	62	57	53	57	57	55	63	54	59	53	54	53.
LEWISTON	MAX	86	82	83	86	84	85	91	99	104	102	99	99	96	88	93	97	100	102	107	106	103	103	105	105	99	99	96	96	95	98	95	96.
	MIN	49	54	58	56	55	52	51	54	56	73	65	62	61	61	55	57	55	59	61	62	63	62	64	62	62	58	55	59	62	54	59	58.
LEWISTON W8 AP	MAX	80	75	76	80	75	80	85	93	98	96	86	94	91	83	88	92	94	98	102	97	98	97	100	101	96	93	94	94	90	92	89	90.
	MIN	44	52	55	52	53	51	50	53	57	71	62	59	62	58	53	56	56	61	63	65	60	63	62	63	63	56	53	58	60	53	58	57.
LIFTON PUMPING STA	MAX	75	73	70	76	81	80	81	83	86	87	86	86	87	78	80	83	85	84	86	82	83	79	84	89	81	85	84	81	81	82	78	81.
	MIN	42	52	42	42	45	45	49	45	50	55	55	54	57	45	49	47	48	48	48	50	52	54	51	53	59	52	54	55	57	51	56	50.
LOWMAN	MAX	76	70	72	82		82	85	90	98	94	92	89		82	83	90	92	95	95	95	96	95	97	93	94	91	90	94	90	93	90	89.
	MIN	37	36	35	37		35	32	35	39	44	45	42		39	35	37	36	49	43	42	41	47	44	41	46	43	56	54		42	47	41.
MACKAY RS	MAX	75	71	70	78	83	80	81	86	92	92	89	89	88	83	82	84	85	85	89	89	81	85	90	87	89	85	80	78	79	83	80	83.
	MIN	42	40	39	36	45	50	44	48	44	50	50	50	51	46	42	47	53	52	42	46	58	51	55	54	52	53	59	51	51	47	47	48.
MALAO	MAX	84	80	77	85	88	87	88	92	98	96	93	91	87	86	89	90	92	92	95	96	88	93	95	92	94	95	90	92	82	79	88	89.
	MIN	44	57	40	48	45	53	49	45	51	59	59	57	55	48	49	51	52	55	57	51	62	57	54	57	58	56	57	58	61	57	55	53.
MALAO CAA AP	MAX	84	83	77	87	90	88	88	93	97	97	94	93	90	88	88	92	92	93	94	96	91	92	95	91	94	95	91	93	83	87	88	90.
	MIN	38	51	38	44	42	47	48	39	46	56	53	54	52	41	46	47	46	46	47	46	56	54	50	52	52	50	54	58	59	53	52	48.
MAY RS	MAX	77	76	74	75	79	79	82	89	93	89	85	84	87	83	84	80	84	86	91	88	85	86	92	86	90	88	83	87	78	86	85	84.
	MIN	36	38	44	40	41	49	43	41	46	48	50	43	46	41	44	44	43	48	48	47	43	50	48	53	49	45	58	45	47	44	52	45.
MC CALL	MAX	68	58	64	72	70	70	74	85	92	85	81	84	78	74	76	81	81	85	86	85	85	85	87	89	85	87	82	84	81	85	81	80.
	MIN	37	48	40	46	41	42	39	40	44	56	55	49	50	44	43	42	43	51	50	50	54	50	49	49	53	47	57	48	52	49	56	47.
MC CAMMON	MAX	82	79	83	90	91	85	92	93	97	103	95	90	89	89	85	90	88	91	93	97	90	91	97	90	95	95	93	93	88	88	89	90.
	MIN	38	51	39	42	40	42	44	44	47	56	55	65	60	43	43	46	46	45	46	49	51	52	65	64	56	52	56	49	59	50	54	50.

See reference notes following Station Index.

DAILY TEMPERATURES

Station		Day Of Month 1	2	3	4	5	6	7	8	9	10	11	12	13	14	15	16	17	18	19	20	21	22	23	24	25	26	27	28	29	30	31	Average
MERIDIAN 1 W	MAX	79	79	77	83	85	80	85	89	98	98	93	88	85	85	85	90	90	92	99	96	95	94	96	99	97	90	91	88	91	93	91	89.7
	MIN	43	52	42	47	49	51	47	47	54	62	59	55	59	54	48	49	51	54	56	59	65	65	56	59	60	58	68	55	62	56	57	54.8
MINIDOKA DAM	MAX	80	73	75	83	85	79	80	92	98	92	88	93	88	84	82	85	86	92	90	96	94	94	95	90	90	94	84	87	88	90	87	87.5
	MIN	48	54	47	49	56	55	50	51	60	69	60	66	65	56	54	56	55	59	63	61	68	62	60	64	63	60	66	63	63	60	63	58.9
MONTPELIER RS	MAX	75	79	77	75	81	85	83	83	88	93	93	90	90	84	83	83	89	88	90	90	91	88	88	89	92	91	90	87	89	85	88	86.4
	MIN	36	44	35	38	39	41	39	37	44	52	54	52	60	39	41	41	42	43	44	45	48	50	47	50	58	47	49	51	56	46	50	45.7
MOSCOW U OF I	MAX	75	75	72	76	75	72	79	89	94	91	89	89	88	76	82	86	90	93	98	95	93	92	96	95	93	88	87	88	86	87	85	86.3
	MIN	48	46	51	46	47	49	44	40	49	67	61	54	57	52	45	50	48	52	56	61	60	53	54	54	57	51	45	50	54	43	50	51.4
MOUNTAIN HOME 1 NE	MAX	84	82	80	90	90	83	88	98	108	100	97	100	94	92	89	95	94	100	103	100	98	98	103	102	99	101	97	94	95	101	98	95.3
	MIN	40	54	41	47	50	54	48	47	57	65	63	58	58	53	49	51	56	56	60	59	66	61	56	66	61	57	70	56	59	57	64	56.1
MULLAN PASS CAA	MAX	60	50	50	65	63	52	63	75	83	77	70	74	71	64	65	69	71	82	85	78	77	75	80	80	73	76	75	77	71	72	70	70.7
	MIN	38	40	39	40	39	40	44	50	57	58	50	56	49	47	48	52	56	60	62	56	56	62	60	63	60	57	56	55	54	56	54	52.1
NAMPA 2 NW	MAX	78	82	72	78	85	87	82	88	92	98	97	92	92	87	88	88	93	94	95	99	95	96	98	97	100	97	92	91	91	93	94	90.7
	MIN	45	55	42	50	52	53	52	45	53	62	60	56	60	56	51	50	56	56	56	58	59	61	57	58	60	60	66	56	63	56	59	55.6
NEW MEADOWS RS	MAX	65	70	60	70	70	75	80	81	88	95	88	87	88	87	85	82	78	87	87	93	90	91	90	92	93	95	94	85	88	86	87	84.1
	MIN	32	30	30	42	40	38	35	30	40	53	55	41	46	43	41	39	33	39	42	43	41	42	41	42	43	43	43	45	51	44	53	41.3
NEZPERCE 2 E	MAX	71	66	65	75	68	70	76	86	89	86	77	84	81	74	78	81	83	87	92	86	89	87	90	91	88	85	87	85	82	84	81	81.4
	MIN	41	49	50	45	51	50	46	48	56	64	56	56	55	53	47	51	53	55	58	58	59	57	56	58	58	57	54	55	57	53	56	53.6
OAKLEY	MAX	77	71	76	82	83	80	84	89	100	91	89	94	90	83	81	85	85	90	91	94	84	88	91	89	90	90	86	88	84	88	86	86.4
	MIN	41	50	45	47	48	49	50	50	59	62	55	56	56	51	51	53	54	53	55	59	65	62	58	63	60	60	57	60	60	59	64	55.2
OLA 5 S	MAX	78	77	70	82	86	86	86	92	101	95	92	95	90	87	82	89	93	96	98	95	99	98	95	99	96	92	89	94	94	89	93	90.6
	MIN	40	52	50	39	40	42	43	45	42	60	50	53	62	45	46	50	43	58	55	54	56	54	61	56	60	56	62	54	52	55	62	51.5
OROFINO	MAX	85	82	78	87	88	82	89	99	103	98	96	97	94	86	90	94	96	100	107	98	102	100	100	105	100	97	98	97	95	96	94	94.6
	MIN	42	48	54	45	52	48	45	46	53	61	60	56	58	58	52	52	53	55	57	57	59	59	55	56	56	54	54	56	61	54	58	54.0
PALISADES DAM	MAX	79	74	70	79	85	83	78	86	91	90	89	84	84	85	84	84	83	83	86	90	91	85	92	87	88	89	89	90	81	83	83	84.7
	MIN	41	49	41	40	40	45	44	42	48	52	59	59	56	45	46	45	45	45	48	49	55	53	51	54	55	53	57	51	59	50	58	49.5
PARMA EXP STA	MAX	82	78	80	85	83	83	87	91	96	95	93	92	94	90	94	94	94	93	99	95	98	96	99	102	100	97	93	93	91	96	96	92.2
	MIN	42	43	42	54	51	53	49	50	57	64	58	56	62	54	52	50	59	57	57	60	63	60	61	57	61	62	63	56	62	58	59	55.9
PAUL 1 E	MAX	73	80	72	75	84	85	80	85	91	99	96	88	94	89	88	80	86	86	91	93	90	89	89	94	92	91	93	86	91	87	90	87.3
	MIN	42	53	43	41	47	51	46	45	49	65	58	60	61	51	47	50	50	48	53	51	60	63	54	58	58	57	62	53	58	56	52	53.0
PAYETTE	MAX	81	77	79	87	83	82	87	94	100	98	93	94	93	89	90	96	96	99	101	97	100	99	102	102	98	96	96	91	94	95	95	93.0
	MIN	44	47	44	54	52	55	52	51	52	65	61	60	67	56	51	53	54	54	59	62	64	61	59	62	61	62	67	58	62	58	60	57.0
PIERCE RS	MAX	73	71	65	76	74	70	78	89	94	96	90	87	88	76	79	85	86	90	96	95	92	92	95	95	95	90	90	90	88	88	88	85.8
	MIN	33	48	49	40	46	45	37	49	45	57	56	52	51	50	42	42	43	45	47	58	49	59	45	45	46	44	45	48	54	45	50	47.3
POCATELLO 2	MAX	84	77	79	87	89	85	95	93	101	97	95	95	93	90	86	92	93	93	95	100	90	98	97	90	98	97	91	96	89	93	92	91.9
	MIN	43	54	46	41	47	59	52	49	51	61	57	57	70	52	54	51	51	50	50	53	61	57	55	59	56	57	64	55	59	52	56	54.2
POCATELLO WB AP	MAX	81	72	74	84	87	83	85	91	98	98	93	94	92	88	85	91	90	89	91	97	82	91	95	87	95	96	88	93	86	90	88	88.8
	MIN	47	52	49	46	47	60	52	47	52	64	58	61	64	51	55	50	54	55	54	54	69	56	57	60	59	60	65	56	59	54	55	55.5
PORTHILL	MAX	71	74	69	74	74	66	79	86	90	87	89	89	88	88	83	81	87	91	92	90	89	92	94	96	94	90	89	90	88	89	89	85.4
	MIN	44	43	54	51	45	48	41	46	49	56	53	54	59	58	48	52	50	52	53	55	54	54	50	52	53	54	47	44	44	44	43	50.0
POTLATCH	MAX	76	69	77	76	72	78	80	88	90	90	92	91	89	86	80	88	90	92	97	90	94	94	95	95	89	89	92	90	89	87	84	86.7
	MIN	47	41	41	42	45	41	40	41	50	63	48	60	58	51	40	43	43	42	56	50	54	51	45	48	49	43	38	42	48	37	43	46.5
PRESTON SUG FACT 2 SE	MAX	89	83	78	84	89	87	87	93	99	98	95	94	92	89	87	94	94	93	94	97	95	93	95	94	91	91	90	95	89	88	89	91.2
	MIN	38	49	40	42	43	44	45	42	47	56	56	59	51	43	45	45	47	47	50	48	55	55	52	53	60	52	55	59	61	52	55	49.9
PRIEST RIVER EXP STA	MAX	69	70	62	72	72	65	78	85	92	90	89	85	83	70	79	82	87	90	93	88	90	89	93	93	91	87	84	84	84	84	84	82.7
	MIN	41	41	52	50	45	46	44	41	46	55	54	52	53	55	47	50	47	49	51	53	53	52	48	49	50	46	44	39	41	41	40	47.6
RICHFIELD	MAX	78	76	72	83	84	81	83	90	98	95	89	90	88	83	82	88	88	91	93	94	87	90	93	88	90	91	88	87	86	89	87	87.2
	MIN	40	42	39	42	42	49	49	47	54	60	57	58	61	47	48	48	51	52	63	56	66	56	56	59	55	56	64	58	57	53	56	52.9
RIGGINS RS	MAX	78	77	77	80	80	80	86	91	98	98	94	94	95	93	88	92	92	94	103	102	98	99	100	103	100	99	99	96	90	92	92	92.3
	MIN	44	52	53	58	52	56	50	52	59	68	60	58	62	55	55	56	56	56	61	64	62	63	54	64	64	60	68	61	59	59	67	58.3
RUPERT	MAX	75	82	78	77	85	88	81	84	93	100	98	92	93	90	88	85	88	89	92	93	98	88	92	98	91	94	94	90	90	88	91	89.2
	MIN	43	52	46	43	48	56	48	47	53	63	58	62	62	52	49	50	53	53	57	54	67	57	55	60	60	58	63	56	59	56	58	54.8
SAINT ANTHONY	MAX	78	72	69	79	85	79	80	86	92	93	88	89	87	88	81	86	85	85	87	91	83	86	91	89	90	91	90	91	83	85	86	85.3
	MIN	35	38	42	38	43	45	41	43	45	52	53	50	55	43	47	43	45	45	48	46	55	54	48	51	52	50	52	59	60	45	51	47.5
SAINT MARIES	MAX	78	78	71	76	77	74	80	87	94	92	93	88	88	80	82	86	88	91	97	98	93	93	97	97	96	91	89	89	89	88	88	87.4
	MIN	38	41	50	46	45	45	41	43	48	61	55	52	52	52	44	49	40	48	51	54	53	53	48	50	50	46	43	43	50	48	47	47.9
SALMON	MAX	77	72	72	77	84	81	85	90	98	94	88	88	89	88	85	90	89	91	95	92	95	94	97	95	94	94	84	86	83	92	85	87.9
	MIN	36	39	47	40	42	49	44	43	48	55	53	46	46	48	48	46	39	43	45	46	51	48	48	54	48	47	57	49	54	47	53	47.1
SANDPOINT EXP STA	MAX	71	68	62	70	68	70	78	82	87	86	82	86	82	74	80	84	80	85	91	88	88	90	92	93	91	85	87	83	85	83	84	81.8
	MIN	45	51	53	53	45	49	41	44	50	58	63	54	55	58	48	56	48	50	60	53	54	54	50	50	52	47	47	41	45	43	41	50.3
SHOSHONE	MAX	86	82	78	88	89	82	88	93	104	99	94	98	90	88	85	93	96	96	97	99	89	94	98	96	97	90	91	90	92	95	93	91.9
	MIN	45	41	43	42	50	51	49	51	47	58	71	63	63	48	48	48	59	53	58	60	69	57	55	63	56	54	66	59	57	56	60	54.8
SPENCER RS	MAX	73	59	68	74	82	74	78	85	91	80	85	84	82	88			83	80	84	89	83	85	90	87	89	90	76	87	78	82	82	81.7
	MIN	40	40	36	38	39	49	47	46	46	43	45	46	47	43			44	46	44	46	61	56	52	48	49	57	60	49	53	42	51	47.0
STIBNITE	MAX	63	60	65	70	72	69	73	83	89	86	82	70	76	73	73	77	78	80	82	85	84	83	82	87	85	83	82	78	82	72	80	77.5
	MIN	38	37	36	37	37	35	39	45	49	46	46	43	41	39	40	40	43	47	47	49	49	46	46	49	48	46	55	45	45	44	47	43.7
STREVELL	MAX	82	81	75	84	87	85	85	92	96	96	94	91	89	87	86	91	89	91	93	95	93	90	93	92	93	93	87	90	79	85	86	88.7
	MIN	41	36	40	42	46	54	48	47	54	70	56	59	60	46	50	48	52	50	51	55	69	52	53	57	53	56	56	58	55	51	55	52.3
SUGAR	MAX	77	76	68	79	83	82	80	85	91	90	85	86	84	82	80	81	85	84	87	92	90	86	90	87	89	90	86	88	81	83	85	84.3
	MIN	34	47	45	37	46	46	43	43	42	49	54	50	53	45	52	44	48	49	50	48	56	53	48	52	52	54	56	53	58	47	52	48.6
SUN VALLEY	MAX	71	69	70	76	78	78	79	85	90	89	89	85	80	79	79	82	85	86	87	89	86	89	88	85	91	89	83	80	79	83	83	82.6
	MIN	24	32	26	27	31	34	28	32	32	42	41	36	42	33	32	32	36	38	38	39	45	40	38	40	38	37	55	40	48	39	42	36.7
SWAN FALLS PH	MAX	83	82	82	87	87	87	90	100	110	105	101	94	95	94	91	96	96	99	107	105	101	101	104	106	104	100	99	97	98	101	98	96.8
	MIN	53	62	49	53	63	61	62	58	59	70	66	67	66	64	58	60	70	67	67	65	71	68	69	67	72	70	70	64	66	64	65	64.1
TETONIA EXP STA	MAX	76	65	65	75	82	78	74	82	88	84	87	81	83	82	78	80	82	80	83	87	79	83	88	86	87	86	88	85	79	80	80	81.1
	MIN	31	43	41	36	41	44	39	39	42	45	50	46	53	42	44	41	42	40	39	43	53	48	46	49	52	51	55	47	54	42	51	44.8
THREE CREEK	MAX	75	73	76	82	87	86	89	91	98	95	89	95	90	89	85	87	88	93	96	95	85	91	95	92	95	93	90	94	90	91	89	89.2
	MIN	29	32	28	30	39	40	35	36	43	48	50	42	45	40	36	40	43	45	43	43	59	43	45	55	44	45	53	48	47	44	50	42.6

See reference notes following Station Index.

Table 5 - Continued

DAILY TEMPERATURES

Station		Day Of Month 1	2	3	4	5	6	7	8	9	10	11	12	13	14	15	16	17	18	19	20	21	22	23	24	25	26	27	28	29	30	31	Average
TWIN FALLS 2 NNE	MAX	80	78	77	87	87	88	87	94	104	96	94	100	98	87	87	90	91	95	98	98	97	94	95	97	95	95	91	92	90	94	92	91.9
	MIN	43	54	46	44	50	56	52	47	52	68	60	60	61	57	50	51	55	55	54	53	67	55	54	62	57	57	65	58	59	55	57	55.3
TWIN FALL5 3 SE	MAX	76	80	76	77	86	87	84	88	94	101	95	90	100	90	86	85	89	92	94	98	95	89	95	95	95	96	95	90	90	90	94	90.1
	MIN	48	49	44	40	46	55	54	49	50	66	59	57	59	56	50	53	58	59	51	50	52	40	51	63	55	62	62	62	56	51	56	53.6
WALLACE	MAX	73	63	59	70	67	65	76	88	92	89	76	87	86	76	77	84	86	90	95	83	89	88	91	93	87	87	88	87	84	85	83	82.1
	MIN	38	40	49	42	45	45	42	46	47	58	58	52	54	51	45	51	46	48	51	53	52	54	49	51	53	49	44	50	53	45	51	48.8
WALLACE WOODLAND PARK	MAX	69	71	62	63	70	69			85	92	89	76	84			81	82	84	88	92	84	89	87	90	91	85	84	87	82	84	83	81.6
	MIN	37	41	46	43	46	47			44	56	58	54	54			45	45	48	48	52	52	53	48	50	52	47	44	54	45	44	49	48.2
WEISER 1 5	MAX	83	78	79	88	87	84	89	93	100	100	96	99	92	89	89	97	99	101	100	101	102	103	100	101	103	99	95	93	94	95	98	94.4
	MIN	43	55	43	55	55	55	52	55	51	64	59	58	63	54	49	49	53	53	59	61	63	59	62	62	60	60	67	54	62	57	61	56.5
WINCHESTER 1 5E	MAX	69	67	63	70	67	68	74	82	87	88	83	83	78	73	76	81	82	84	90	89	87	86	90	91	88	85	85	84	79	83	80	80.4
	MIN	37	43	47	42	45	44	42	43	48	60	54	51	55	50	41	47	45	47	50	49	53	53	49	51	53	46	45	46	54	44	48	47.8

Table 6

EVAPORATION AND WIND

Station		Day of month 1	2	3	4	5	6	7	8	9	10	11	12	13	14	15	16	17	18	19	20	21	22	23	24	25	26	27	28	29	30	31	Total or Avg.
ABERDEEN EXP STA	EVAP	.29	.34	.36	.28	.30	.53	.30	.28	.35	.41	.41	.35	.43	.46	.46	.35	.25	.36	.32	.38	.20	.16	.19	.31	.41	.33	.34	.29	.11	.31	.33	10.19
	WIND	49	36	197	50	38	159	84	22	39	59	77	54	89	50	160	49	23	61	52	19	49	12	19	38	49	61	110	41	36	43	40	1865
ARROWROCK DAM	EVAP	.27	.25	.20	.24	.31	.27	.31	.27	.29	.33	.33	.26	.26	.25	.27	.30	.31	.36	.30	.33	.24	.29	.37	.33	.31	.34	.31	.26	.21	.30	.29	8.96
	WIND	34	32	49	24	26	16	54	17	17	39	37	6	41	27	35	34	34	40	35	3	30	36	22	27	25	37	24	21	27	22	45	916
LIFTON PUMPING STA	EVAP	.25	.30	.27	.23	.30	.40	.20	.29	.27	.34	.39	-	-	.43	.31	.30	.30	.30	.27	.40	.30	.25	.25	.33	.21	.29	.26	.30	.20	.24	.32	B 9.09
	WIND	40	132	42	27	45	49	32	34	25	43	62	58	96	81	40	33	20	24	38	31	83	15	17	22	32	42	52	45	35	48	97	1440
MINIDOKA DAM	EVAP	.41	.35	.38	.35	.34	.44	.40	.41	.44	.56	.46	.44	.52	.58	.36	.38	.41	.39	.40	.51	.42	.33	.35	.39	.44	.36	.40	.39	.29	.31	.48	12.69
	WIND	100	110	180	80	70	170	120	80	100	110	120	120	130	110	110	70	80	90	100	100	80	70	80	70	70	80	120	110	100	140	120	3190
MOSCOW U OF I	EVAP	.15	.28	.14	.14	.16	.20	.22	.26	.27	.37	.22	.28	.24	.26	.21	.30	.27	.30	.33	.28	.31	.48	.19	.32	.35	.27	.21	.40	.29	.30	.30	8.30
	WIND	20	15	37	13	24	55	22	23	14	53	29	13	43	39	15	20	11	16	26	37	26	31	23	18	52	18	22	19	20	21	26	801
PALISADES DAM	EVAP	.34	.22	.22	.23	.27	.32	.36	.29	.30	.34	.29	.21	.26	.38	*	.70	*	.72	.28	.33	.25	.19	.39	.34	.23	.32	.28	.14	.19	.26	.26	8.91
	WIND	58	62	38	60	72	79	65	61	57	68	55	24	70	73	*	142	*	173	58	66	53	48	68	71	67	61	51	50	13	64	42	1869

SUPPLEMENTAL DATA

Station	Wind direction: Prevailing	Wind direction: Percent of time from prevailing	Wind speed m. p. h.: Average	Wind speed m. p. h.: Fastest mile	Wind speed m. p. h.: Direction of fastest mile	Wind speed m. p. h.: Date of fastest mile	Relative humidity averages percent: 5:30A MST	11:30A MST	5:30P MST	11:30P MST	Number of days with precipitation: Trace	.01–.09	.10–.49	.50–.99	1.00–1.99	2.00 and over	Total	Percent of possible sunshine	Average sky cover sunrise to sunset
BOISE WB AIRPORT	NW	21	7.6	36	W	11	57	34	24	41	3	2	1	0	0	0	6	93	2.4
IDAHO FALLS 42 NW WB	-	-	8.8	33ø	SSW	6	-	-	-	-	5	3	1	0	0	0	9	-	-
IDAHO FALLS 46 W WB	-	-	7.3	29ø	WSW	6	-	-	-	-	3	4	0	0	0	0	7	-	-
LEWISTON WB AIRPORT	-	-	-	-	-	-	65	32	23	-	2	8	0	0	0	0	10	-	3.2
POCATELLO WB AIRPORT	SW	17	10.3	36	SW	24	57	31	21	38	7	3	0	0	0	0	10	86	2.7

ø MAXIMUM HOURLY AVERAGE.

See reference notes following Station Index.

STATION INDEX

Station	Index No.	County	Drainage†	Latitude	Longitude	Elevation	Observation time Temp.	Observation time Precip.	Observer	Refer to tables
ABERDEEN EXP STATION	0010	BINGHAM	12	42 56	112 50	4400	5P	5P	EXPERIMENT STATION	2 3 5 6 7
AMERICAN FALLS 1 SW	0227	POWER	12	42 47	112 52	4316	5P	5P	U S BUR RECLAMATION	2 3 5
ANDERSON DAM	0282	ELMORE	2	43 21	115 28	3882	6P	6P	U S BUR RECLAMATION	2 3 5 7
ARCO 3 NW	0375	BUTTE	6	43 40	113 20	5300	6P	6P	JOHN C TOOMBS	2 3 5 7
ARROWROCK DAM	0448	ELMORE	2	43 36	115 55	3239	8A	8A	U S BUR RECLAMATION	2 3 5 6 7
ASHTON 1 S	0470	FREMONT	12	44 05	111 27	5100	5P	5P	GUST STEINMANN	2 3 5 7
ATLANTA	0491	ELMORE	2	43 48	115 08	5390	5P	5P	CLOSED	5/1/54
ATLANTA SUMMIT	0499	ELMORE	2	43 45	115 14	7590		VAR	U S SOIL CON SER	S
AVERY RANGER STATION	0525	SHOSHONE	10	47 15	115 48	2492	6P	6P	U S FOREST SERVICE	2 3 5 7
BALD MOUNTAIN	05A0	BLAINE	12	45 39	114 24	8700		MID	NELSON BENNETT	C
BAYVIEW MODEL BASIN	0667	KOOTENAI	9	47 59	116 33	2070	7A	7A	U S NAVY	2 3 5
BENTON DAM	0789	BONNER	9	48 21	116 50	2640		MID	U S FOREST SERVICE	C
BIG CREEK 1 S	0835	VALLEY	11	45 06	115 20	5686	6P	6P	NAPIER EDWARDS	2 3 5 7 C
BLACKFOOT	0915	BINGHAM	12	43 11	112 21	4503	6P	6P	EARL RODGERS	2 3 5 7
BLACKFOOT DAM	0920	CARIBOU	12	45 00	111 43	6200	7P	7P	FORT HALL IR PROJ	2 5 5 C
BLISS	1002	GOODING	12	42 56	114 57	3269	6P	6P	NORTH SIDE CANAL CO	2 5 5
BOGUS BASIN	1014	BOISE	12	43 46	116 06	6196		VAR	U S SOIL CON SER	S
BOISE LUCKY PEAK DAM	1018	ADA	2	43 32	116 04	2833	AP	4P	CORPS OF ENGINEERS	2 3 5 C
BOISE WB AIRPORT	1022	ADA	2	43 34	116 13	2852	MID	MID	U S WEATHER BUREAU	2 3 5 7 C
BONNERS FERRY 1 SW	1079	BOUNDARY	5	48 41	116 19	1812	5P	5P	CHARLES G HOWARD JR	2 3 5 7 C
BUHL	1217	TWIN FALLS	12	42 36	114 46	3500	5P	5P	SHELLEY HOWARD	2 3 5
BUNGALOW RANGER STATION	1244	CLEARWATER	3	46 38	115 30	2250	3P	3P	U S FOREST SERVICE	2 3 5
BURKE 2 ENE	1272	SHOSHONE	4	47 32	115 48	4093	4P	4P	MONTANA POWER CO	2 3 5
BURLEY	1288	CASSIA	12	42 32	113 47	4180	8A	8A	FRANK O REDFIELD	2 3 5
BURLEY FACTORY	1298	CASSIA	12	42 33	113 48	4140		MID	ANALGAMATED SUGAR	C
BURLEY CAA AIRPORT	1305	CASSIA	12	42 32	113 46	4146	MID	MID	U S CIVIL AERO ADM	2 3 5 7
CALDWELL	1380	CANYON	2	43 59	116 41	2572	SS	SS	HAROLD M TUCKER	2 3 5 7
CAMBRIDGE	1408	WASHINGTON	12	44 34	116 41	2650	6P	6P	STUART DOPP	2 5 5
CASCADE 1 NW	1514	VALLEY	8	44 32	116 03	4860	6A	8A	U S BUR RECLAMATION	2 3 5 7 C
CAYUSE CREEK	1577	CLEARWATER	3	46 40	115 04	371A		MID	U S WEATHER BUREAU	C
CENTERVILLE ARBAUGH RCN	1636	BOISE	2	43 53	115 51	4300		6P	NABEL M ARBAUGH	3 7
CHALLIS	1665	CUSTER	11	44 30	114 14	5171	6P	6P	U S FOREST SERVICE	2 3 5
CHILLY BARTON FLAT	1671	CUSTER	6	44 02	113 48	6500	6P	6P	GEORGE A MILLER	2 3 5
CLARK FORK 1 ENE	1810	BONNER	9	48 09	116 10	2125	5P	5P	MRS NARY L RALPH	2 3 5 C
CLARKIA RANGER STATION	1831	SHOSHONE	10	47 00	116 15	2800		MID	U S FOREST SERVICE	C
CLIFFS	1898	OWYHEE	15	42 40	117 00	5197	5P	5P	ARTNUR J WHITBY	2 3 5
COBALT BLACKBIRD MINE	1938	LEMHI	11	45 07	114 21	6810	8A	8A	CALERA MINING CO	2 3 5 7
COEUR D'ALENE RS	1956	KOOTENAI	4	47 41	116 45	2152	3R	3R	U S FOREST SERVICE	2 3 5 7 C
COMDA	2071	CARIBOU	12	42 43	111 53	6200	9A	9A	AMACONDA COPPER CO	2 3 5
COTTONWOOD	215A	IDAHO	3	46 03	116 21	3411	7P	7R	LOUIS KLAPPRICH	2 3 5 7
COTTONWOOD 2 SW	2159	IDAHO	3	46 02	116 23	3600		MID	SABI FREI	C
COUNCIL	2187	ADAMS	12	44 44	116 26	2936	5P	5P	PETER E WEST	2 5 5 C
CROUCH 2 NNW	2279	BOISE	8	44 09	115 58	3100		6P	CLOSED	6/4/56
DEADWOOD DAM	2385	VALLEY	8	44 19	115 38	5375	7P	7P	CLIFFORD S COOE	2 5 5 7 C
DEADWOOD SUMMIT	2395	VALLEY	11	44 32	115 34	7000		VAR	U S SOIL CON SER	S
DECEPTION CREEK	2422	KOOTENAI	4	47 44	116 29	3060		MID	U S FOREST SERVICE	C
DEER FLAT DAM	2444	CANYON	12	43 55	116 44	2510	7P	7P	U S BUR RECLAMATION	2 3 5
DEER POINT	2451	BOISE	12	43 45	116 06	7150	5P	5P	BOISE VLY BCSTG CO	2 5 5 C
DIXIE	2575	IDAHO	11	45 33	115 28	5610	5P	5P	MRS ZILPNA L WENZEL	2 3 5
DRIGGS	2676	TETON	12	43 44	111 07	6097	9A	9A	EDITH STEVENS	2 5 5
DUBOIS EXP STATION	2707	CLARK	6	44 15	112 12	5462	5P	5P	U S FOREST SERVICE	2 5 5 C
DUBOIS CAA AIRPORT	2717	CLARK	6	44 10	112 13	5122	MID	MID	U S CIVIL AERO ADM	2 5 5 7
ELK CITY	2875	IDAHO	3	45 49	115 26	5975	4P	4P	MRS LORA B VILAS	2 5 5 7
ELK RIVER 1 S	2892	CLEARWATER	3	46 47	116 10	2910	3P	3P	EMIL KECK	2 3 5
EMMETT 2 E	2942	GEM	2	43 50	116 52	2500	6P	6P	WAYNE F NARPER	2 5 5
FAIRFIELD RANGER STA	3108	CAMAS	12	43 21	114 48	5065	5P	5P	U S FOREST SERVICE	2 5 5 7
FAIRYLAWN	3113	OWYHEE	13	42 35	116 58	A900	9P	9P	TEX PAYNE	2 5 5
FENN RANGER STATION	3145	IDAHO	3	46 25	115 55	1600	5P	5P	U S FOREST SERVICE	2 3 5 C
FORT HALL INDIAN AGENCY	3297	BINGHAM	12	43 02	112 26	4460	5P	5P	FORT HALL IR PROJ	2 5 5
GARDEN VALLEY RS	3448	BOISE	8	44 0A	115 55	5147	5P	5P	U S FOREST SERVICE	2 3 5 7
GILMORE SUMMIT RANCH	3576	CUSTER	11	44 19	113 31	6600		VAR	U S WEATHER BUREAU	S
GLENNS FERRY	3631	ELMORE	12	42 57	115 18	2569	7P	7P	E D STONE	2 5 5 7
GOODING	3677	GOODING	12	42 57	114 43	5569		MID	DAVID MITCHELL	C
GOODING CAA AIRPORT	3682	GOODING	12	42 55	114 46	3696	MID	MID	U S CIVIL AERO ADM	2 5 5 7
GRACE	3752	CARIBOU	12	42 55	111 44	5400	5P	8A	UTAH P & L COMPANY	2 3 5 C
GRAND VIEW	3760	OWYHEE	12	42 59	116 06	2600	5P	5P	W BILADEAU	2 3 5
GRANGEVILLE	3771	IDAHO	3	45 55	116 08	3355	MID	MID	U S WB OBSERVER	2 3 5
GRASMERE	3809	OWYHEE	12	42 21	116 55	5126	5P	5P	BLANCHE PORTLOCK	2 3 5
GRAY	3825	BONNEVILLE	12	43 05	111 22	6450	6P	6P	CLOSED	11/9/55
GROUSE	3882	CUSTER	6	43 42	113 37	6100	6P	6P	MRS BRYAN TAYLOR	2 3 5
HAILEY AIRPORT	3942	BLAINE	12	43 31	114 18	5322	5P	5P	LAURENCE JOHNSON	2 3 5 7
HAMER A NW	3964	JEFFERSON	6	43 59	112 15	4796	5P	5P	U S F & W SERVICE	2 3 5 7
HAZELTON	4140	JEROME	12	42 36	114 08	4060	5P	5P	NORTH SIDE CANAL CO	2 5 5
HILL CITY	4268	CAMAS	12	45 18	115 03	5000	5P	5P	CARROLL DAMMEN	2 3 5
HOLLISTER	4295	TWIN FALLS	12	42 21	114 35	4550	5P	5P	SALMON R CANAL CO	2 5 5
HOWE	438A	BUTTE	6	43 47	113 00	4820		7A	CHARLES D COWGILL	3
IDAHO CITY	4442	BOISE	2	43 50	115 50	3940	5P	5P	R JOHN MELLOR	2 3 5 7
IDAHO CITY 11 SW	4450	BOISE	2	43 43	116 00	5000		5P	MRS BERTNA GARDNER	3 7
IDAHO FALLS 6 NE	4455	BONNEVILLE	12	43 34	111 55	4840	5P	5P	CARROLL SECRIST	2 3 5 C
*IDAHO FALLS CAA AIRPORT	4457	BONNEVILLE	12	43 31	112 04	4730	MID	MID	U S CIVIL AERO ADM	2 3 5 7
IDAHO FALLS 42 NW WB	4459	BUTTE	6	43 50	112 41	4790	MID	MID	U S WEATHER BUREAU	2 3 5 C
IDAHO FALLS 46 W WB	4460	BUTTE	6	43 32	112 57	4933	MID	MID	U S WEATHER BUREAU	2 3 5 7 C
IDA VADA	4475	OWYHEE	2	42 01	115 19	6000		VAR	CHRIS CALLEN	S
IRWIN 2 SE	4588	BONNEVILLE	12	43 24	111 18	5300	7P	7P	ANNA FLEMING	2 3 5 7
ISLAND PARK DAM	4598	FREMONT	12	44 25	111 24	6300	5P	5P	U S BUR RECLAMATION	2 3 5 7
JACKSON PEAK	4612	BOISE	8	44 05	115 27	7050		VAR	U S SOIL CON SER	S
JEROME	4670	JEROME	12	42 44	114 31	3785	5P	5P	FRED BEER	2 3 5
KAMIAH 1 NE	4793	LEWIS	3	46 14	116 01	1190		8A	MRS NARY E LUNDERS	3
KELLOGG	4831	SHOSHONE	4	47 32	116 08	2305	9A	9A	IRVING N LASKEY	2 3 5
KETCHUM 17 WSW	4840	BLAINE	12	43 37	114 41	8421		MID	U S FOREST SERVICE	C
KOOSKIA	5011	IDAHO	3	46 09	115 59	1261	4P	4R	E T GILROY	2 3 5
KUNA 2 NNE	5038	ADA	2	43 31	116 24	2685	8P	8R	HARRY U GIBSON	2 3 5
LEADORE	5169	LEMHI	11	44 41	113 22	6100		MID	RODNEY H TOBIAS	C
LEWISTON WATER PLANT	5236	NEZ PERCE	3	46 25	117 01	743	5P	5P	CLOSED	1/1/56
LEWISTON WB AIRPORT	5241	NEZ PERCE	3	46 23	117 01	1413	MID	MID	U S WEATHER BUREAU	2 5 5 7 C
LIFTON PUMPING STATION	5275	BEAR LAKE	1	42 07	111 18	5926	6P	6P	UTAH P & L COMPANY	2 3 5 6
LOLO PASS	5356	IDAHO	3	46 38	114 33	5700		VAR	U S FOREST SERVICE	S
LOWMAN	5414	BOISE	8	44 05	115 38	3794	6P	6P	JAMES D CHAPMAN	2 3 5 7 S
MACKAY RANGER STATION	5462	CUSTER	6	43 55	113 57	5897	5P	5P	U S FOREST SERVICE	2 3 5 7 C
MALAD	554A	ONEIDA	1	42 11	112 16	4420	7P	7P	J L CROWTNER	2 3 5 C
MALAD CAA AIRPORT	5559	ONEIDA	1	42 10	112 19	4476	MID	MID	U S CIVIL AERO ADM	2 3 5 7
MALTA RANGER STATION	5567	CASSIA	12	42 19	113 22	4540		MID	U S FOREST SERVICE	C
MAY RANGER STATION	5685	LEMHI	11	44 36	113 55	5066	6P	6P	U S FOREST SERVICE	2 5 5 7
MC CALL	5708	VALLEY	8	44 54	116 07	5025	4P	4R	U S FOREST SERVICE	2 3 5 7
MC CAMMON	5716	BANNOCK	12	42 39	112 12	4774	6R	6P	R F LINDENSCHMITT	2 3 5
MERIDIAN 1 W	5841	ADA	2	43 37	116 25	2620	5P	5P	JAMES W DOSS	2 3 5
MESA	5859	ADAMS	12	44 37	116 26	3244	6P	6R	DON DAVIS	2 3 5 7
MINIDOKA DAM	5980	MINIDOKA	12	42 40	113 29	4280	5P	5R	U S BUR RECLAMATION	2 3 5 6
MONTPELIER RANGER STA	6053	BEAR LAKE	1	42 19	111 18	5943	8A	8A	U S FOREST SERVICE	2 3 5
MOORE CREEK SUMMIT	6077	BOISE	2	43 56	115 40	5990		VAR	U S SOIL CON SER	C S
MOOSE CREEK RANGER STA	6087	IDAHO	3	46 08	114 55	2400		MID	U S FOREST SERVICE	C
MOSCOW U OF I	6152	LATAH	7	46 44	117 00	2628	5P	5P	UNIVERISTY OF IDAHO	2 3 5 6
MOUNTAIN HOME 1 NE	6174	ELMORE	12	43 08	115 42	3180	5P	5P	R B GOWEN	2 3 5 C
* MULLAN PASS CAA	6237	SHOSHONE	4	47 27	115 40	6022	MID	MID	U S CIVIL AERO ADM	2 3 5 7
NAMPA 2 NW	6500	CANYON	2	43 37	116 35	2470	8A	8A	AMALGAMATED SUGAR	2 3 5
NEW MEADOWS RANGER STA	6388	ADAMS	11	44 58	116 17	3860	8A	8A	U S FOREST SERVICE	2 3 5
NEZPERCE 2 E	6424	LEWIS	3	46 15	116 12	3250	7P	7P	JOHN KDEPL	2 3 5 7
NEZ PERCE PASS	6450	LEMHI	11	45 43	114 30	6575		VAR	U S FOREST SERVICE	S
OAKLEY	6542	CASSIA	12	42 15	113 53	4600	6R	6R	NERBERT J NARDY	2 3 5 7
OBSIDIAN 4 NNE	6553	CUSTER	11	44 03	114 48	6910	5P	5P	NARJORIE L SHAW	2 3 5 7
OLA 5 S	6590	GEM	8	44 07	116 17	2962	5P	5P	MRS DORDTNY NALLY	2 3 5 C
OROFINO	6681	CLEARWATER	3	46 29	116 15	1027	5P	5P	U S FOREST SERVICE	2 3 5
PALISADES DAM	6764	BONNEVILLE	12	43 22	111 14	5392	4P	4P	U S BUR RECLAMATION	2 3 5 6
PARMA EXPERIMENT STA	6844	CANYON	2	43 47	116 57	2224	5P	5P	STATE EXP STATION	2 3 5
PAUL 1 E	6877	MINIDOKA	12	42 37	113 45	4200	8A	8A	AMALGANATED SUGAR	2 3 5
PAYETTE	6891	PAYETTE	8	44 05	116 56	2110	6R	6P	JULIAN M FIELD	2 3 5 7
PIERCE RANGER STATION	7049	CLEARWATER	3	46 30	115 48	3175	3P	3P	U S FOREST SERVICE	2 3 5 7 C
PINE 1 N	7077	ELMORE	2	43 30	115 18	4220		VAR	U S GEO SURVEY	S
PLUMMER 3 WSW	7188	BENEWAH	4	47 19	116 57	2970		MID	U S OFF IND AFFAIRS	C
POCATELLO WB AIRPORT	7211	POWER	12	42 55	112 56	4444	MID	MID	U S WEATNER BUREAU	2 3 5 7 C
PORTNILL	7264	BOUNDARY	5	49 00	116 30	1800	5P	5P	R E OENNAM	2 3 5 7
POTLATCH	7301	LATAH	7	46 55	116 53	2556	6P	6P	HENRY J FITCN	2 5 5 7
PRAIRIE	7327	ELMORE	2	43 50	115 35	4670		MID	ORA L ENGELNAN	C
PRESTON SUGAR FACT 2 SE	7353	FRANKLIN	1	42 05	111 52	4718	4P	4P	C M CRABTREE	2 3 5
PRIEST RIVER EXP STA	7386	BONNER	9	48 21	116 50	2380	5P	5P	U S FOREST SERVICE	2 3 5 7
PUNGO CREEK	7433	VALLEY	11	44 45	115 04	4800		VAR	M EDWARD BUDELL	S
PUTNAM MOUNTAIN	7465	BINGHAM	12	43 02	112 05	6300		VAR	FORT HALL IR PROJ	S
RICHFIELD	7673	LINCOLN	12	43 04	114 09	4306	5P	5P	LESLIE F BUSHBY	2 3 5
RIGGINS RANGER STATION	7706	IDAHO	11	45 25	116 19	1840	4P	4P	U S FOREST SERVICE	2 3 5 7
RUPERT	7968	MINIDOKA	12	42 37	113 41	4204	8A	8A	MINIDOKA IR PROJ	2 3 5
SAINT ANTHONY	8022	FREMONT	12	43 58	111 40	4968	7P	7P	E M JERGENSEN	2 3 5
SAINT NARIES	8062	BENEWAH	10	47 19	116 34	2140	5P	5P	U S FOREST SERVICE	2 3 5
SALMON	8076	LEMHI	11	45 11	113 53	3949	MID	MID	U S WB OBSERVER	2 5 5
SANDPOINT EXP STATION	8157	BONNER	9	48 17	116 34	2100	5P	5P	STATE EXP STATION	2 5 5 7 C
SNAKE CREEK RANGER STA	8303	ELMORE	2	43 57	115 10	4730		VAR	U S FOREST SERVICE	S
SHOSHONE	8380	LINCOLN	12	42 57	114 24	3960	5P	5P	LEON B VANSANT	2 3 5
SOLDIER CREEK RS	8548	CAMAS	12	43 30	114 50	5755		VAR	U S FOREST SERVICE	S
SPENCER RANGER STATION	8604	CLARK	6	44 21	112 11	5883	5P	5P	U S FOREST SERVICE	2 3 5 7
SPRINGFIELD 1 SE	8626	BINGHAM	12	43 04	112 41	4405	6P	6P		LOSED 4/6/56
STIBNITE	8738	VALLEY	11	44 54	115 20	6550	8A	8A	BRADLEY MINING CO	2 5 5 7
STREVELL	8786	CASSIA	12	42 01	113 13	5280	6P	6P	IDAHO STATE POLICE	2 3 5
SUGAR	8818	MADISON	12	43 53	111 45	4866	5P	5P	J KENNETH TNATCNER	2 3 5
SUN VALLEY	8906	BLAINE	12	43 41	114 21	5821	5P	5R	EDWARD F SEAGLE	2 3 5 7 C
SWAN FALLS POWER HOUSE	8928	ADA	12	43 15	116 23	2323	5P	5R	IDAHO POWER COMPANY	2 3 5 7
TETONIA EXP STATION	9065	TETON	12	43 51	111 16	5904	6P	6P	EXPERIMENT STATION	2 3 5 C
THREE CREEK	9119	OWYNEE	12	42 03	115 10	5400	6P	6P	MRS L E TANNER	2 3 5 7
TRINITY LAKE GUARD STA	9202	ELMORE	2	43 36	115 26	7400		VAR	U S SOIL CON SER	S
TROUTDALE GUARD STATION	9233	ELMORE	2	43 43	115 38	3475		VAR	U S SOIL CON SER	S
TWIN FALLS 2 NNE	9294	TWIN FALLS	12	42 35	114 28	3770	5P	5P	U S BUR ENTOMOLOGY	2 3 5 7
TWIN FALLS 3 SE SUG FACT	9299	TWIN FALLS	12	42 32	114 25	3770	8A	8A	AMALGAMATED SUGAR	2 3 5
VIENNA	9422	BLAINE	11	43 49	114 51	8800		VAR	U S SOIL CON SER	S
WALLACE	9493	SHOSHONE	4	47 28	115 56	2770	6P	6P	W FEATHERSTONE JR	2 3 5 7
WALLACE WOODLAND PARK	9498	SHOSHONE	4	47 30	115 53	2950	7A	7A	VERN E COLLINS	2 3 5 C
WEISER 1 S	9638	WASHINGTON	12	44 14	116 57	2120	5P	5P	MERVIN V LING	2 5 5
WINCHESTER 1 SE	9640	LEWIS	3	46 14	116 36	3950	4P	4P	MALLACK-HOWARD LBR CO	2 5 5
NEW STATIONS										
GRAY 6 NNW	3828	BONNEVILLE	12	43 08	111 26	6375	5P	5P	MRS VERLA E COLLINS	2 3 5
IDAHO FALLS 16 SE	4456	BONNEVILLE	12	43 21	111 47	5712		5P	GEORGE W MEYERS	3
RIRIE 12 ESE	7727	BONNEVILLE	12	43 32	111 32	5676		5P	MRS VELMA L SMOUT	3
LEWISTON	5230	NEZ PERCE	12	46 25	117 02	753	5P	5P	GEORGE W WILKIN	2 3 5 7
POCATELLO 2	7208	BANNOCK	12	42 52	112 28	4440	6P	6R	MAPLAN H SMITN	2 3 5
ATLANTA 2	0494	ELMORE	2	43 48	115 07	5585	5P	5P	MRS FLORENCE NALS	2 3 5 C

† 1 BEAR, 2 BOISE, 3 CLEARWATER, 4 COEUR D'ALENE, 5 KOOTENAI, 6 LOST, 7 PALOUSE, 8 PAYETTE, 9 PEND OREILLE, 10 ST. JOE, 11 SALMON, 12 SNAKE, 13 OWYNEE.

Additional information regarding the climate of Idabo may be obtained by writing to the State Climatologist at Weatber Bureau Airport Station, Box 1718, Boise, Idabo, or to any Weather Bureau Office near you.

The four-digit identification numbers in the index number column of the Station Index are assigned on a state basis. There will be no duplication of numbers within a state.

Figures and letters following the station name, such as 12 SSW, indicate distance in miles and direction from the post office.

Observation times given in the Station Index are in local standard time.

Delayed data and corrections will be carried only in the June and December issues of this bulletin.

Montbly and seasonal snowfall and heating degree days for tbe preceding 12 months will be carried in the June issue of this bulletin.

Stations appearing in tbe Index, but for which data are not listed in tbe tables, are either missing or received too late to be included in tbis issue.

Unless otherwise indicated, dimensional units used in tbis bulletin are: Temperatures in °F., precipitation and evaporation in incbes, and wind movement in miles. Degree days are based on a daily average of 65° F.

Long-term means from wbich departures are computed are based on 10 years or more of record ending generally with data for 1945.

Long-term means for full-time stations (those sbown in the Station Index as 'U.S. Weather Bureau') are based on the period 1921 - 1950, adjusted to represent observations taken at tbe present location.

Evaporation is measured in tbe standard Weather Bureau type pan of 4-foot diameter unless otherwise shown by footnote following Table 6.

Amounts in Table 3 are from non-recording gage, unless otberwise indicated.

Data in Tables 3, 5, 6 and snowfall in Table 7, when published, are for the 24 hours ending at time of observation. See the Station Index for observation time.

Snow on ground in Table 7, is at observation time for all except Weather Bureau and CAA Stations. For these stations snow on ground values are at 4:30 a.m., PST and 5:30 a.m., MST. WTR EQUIV in Table 7 means the water equivalent of snow on the ground. It is measured at selected stations when the deptb of snow on tbe ground is two inches or more.

Water equivalent samples, as publisbed in Table 7, are necessarily taken from different points for successive observations; consequently occasional drifting and other causes of local variability in the snowpack result in apparent inconsistencies in tbe record.

- No record in Tables 3, 6, 7 and the Station Index. No record in Tables 2 and 5 is indicated by no entry.

+ And also on a later date or dates.

* Amounts included in following measurement, time distribution unknown.

\# Thermometers are generally exposed in a shelter located a few feet above sod-covered ground; however, tbe reference indicates tbat tbe thermometers are exposed in a shelter located on the roof of a building.

// Gage is equipped with a windsbield.

AM Data based on an observational day ending before noon.

AR Tbis entry in time of observation column in Station Index means after rain.

B Adjusted to a full month.

C In tbe "Refer to Tables" column in tbe Station Index the letter "C" indicates recorder stations. Tbese stations are processed for special purposes and are publisbed later in Hourly Precipitation Data.

D Water equivalent of snowfall wbolly or partly estimated, using a ratio of 1 incb water equivalent to every 10 inches of new snowfall.

M One or more days of record missing; see Table 5 for detailed daily record. Degree Day data, if carried for this station, have been adjusted to represent tbe value for the full montb.

R Amounts from recording gage. (These amounts are essentially accurate but may vary sligbtly from the amounts to be publisbed later in Hourly Precipitation Data.)

S Storage precipitation station. Precipitation measurements, made at irregular intervals, will be publisbed in the July or August or delayed data December issue of tbis publication.

SS Tbis entry in time of observation column in Station Index means sunset.

T Trace, an amount too small to measure.

V Includes total for previous month.

VAR This entry in time of observation column in Station Index means variable.

Subscription Price: 20 cents per copy, montbly and annual; $2.50 per year. (Yearly subscription includes the Annual Summary.) Cbecks and money orders should be made payable to tbe Superintendent of Documents. Remittances and correspondence regarding subscriptions sbould be sent to tbe Superintendent of Documents, Government Printing Office, Washington 25, D.C.

NWRC, Asheville, N.C. --- 9/4/56 --- 825

PRECIPITATION

JULY 1956

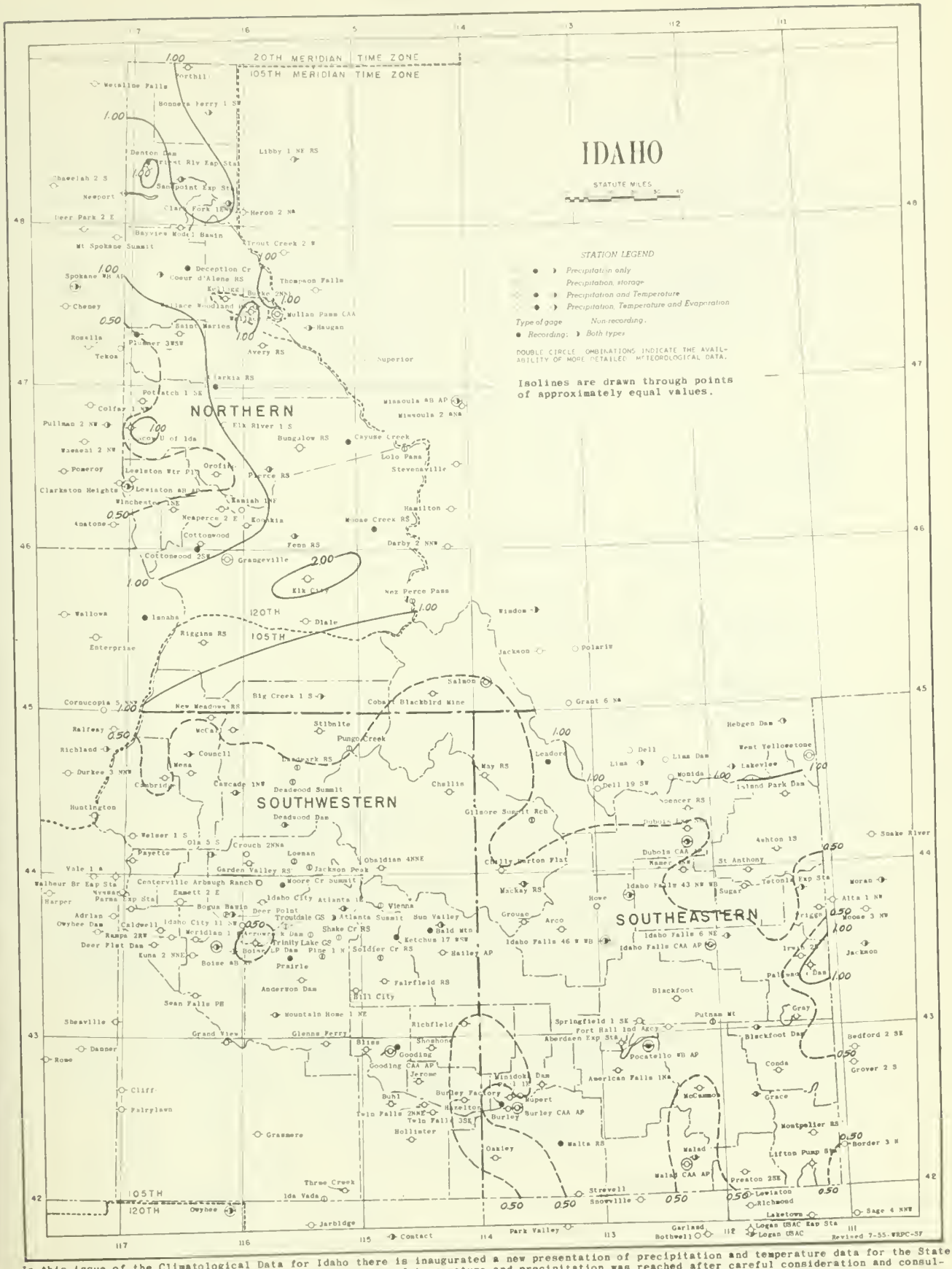

In this issue of the Climatological Data for Idaho there is inaugurated a new presentation of precipitation and temperature data for the State. In January 1956, the decision to abandon the state means of temperature and precipitation was reached after careful consideration and consultation with the Advisory Committee on Climatology. Political subdivisions generally bear no relation to natural regions of topography, vegetation or atmospheric circulation, and averages of climatic data over such areas do not form a valid time series. In addition the number and location of stations change from year to year. The charts presented herein give a general picture of the distribution of precipitation and temperature over the State.

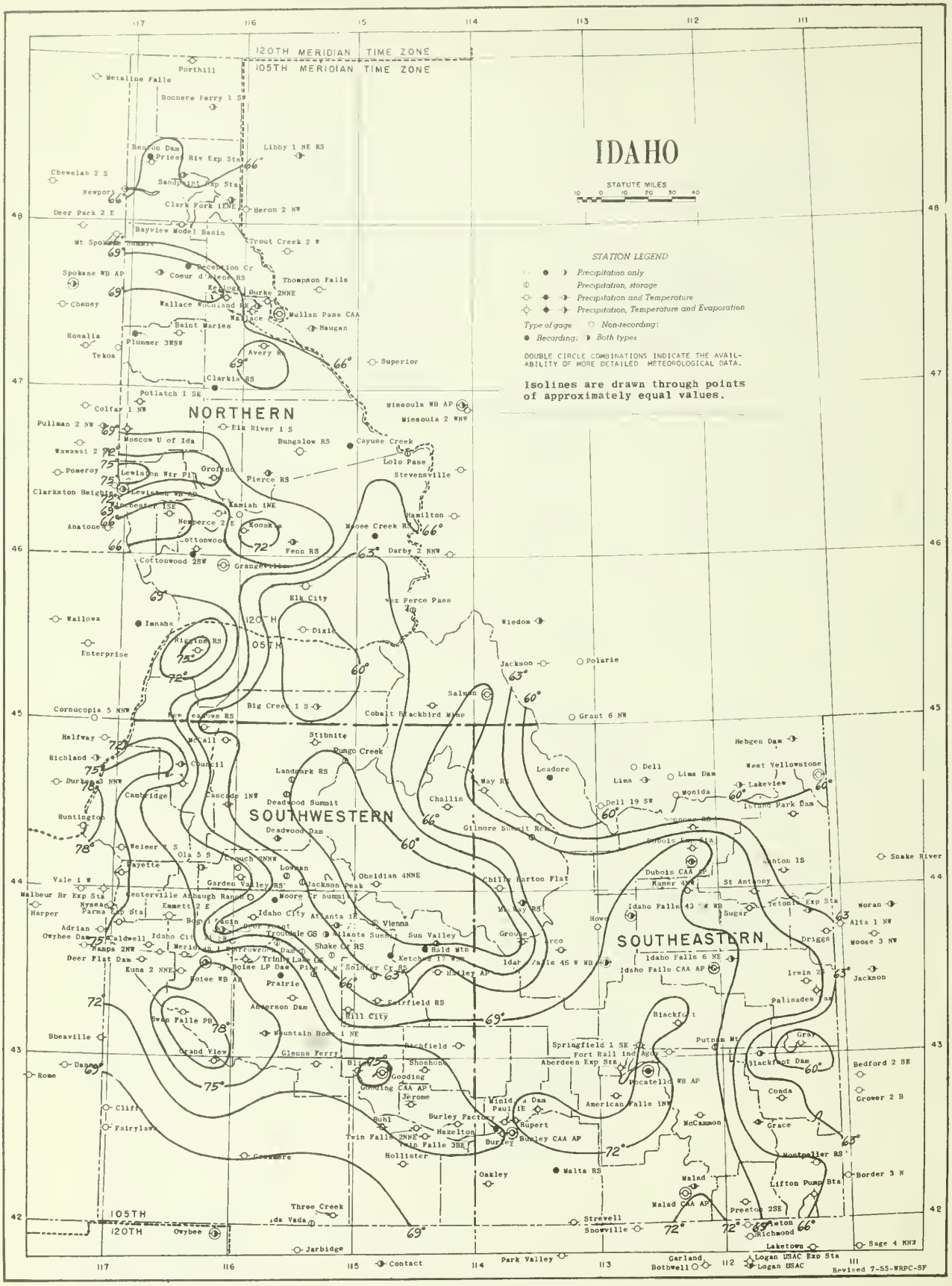
IDAHO
STATUTE MILES
STATION LEGEND
Precipitation only
Precipitation, storage
Precipitation and Temperature
Precipitation, Temperature and Evaporation
Type of gage Non-recording:
Recording: Both types
DOUBLE CIRCLE COMBINATIONS INDICATE THE AVAILABILITY OF MORE DETAILED METEOROLOGICAL DATA.
Isolines are drawn through points of approximately equal values.
120TH MERIDIAN TIME ZONE
105TH MERIDIAN TIME ZONE
NORTHERN
SOUTHWESTERN
SOUTHEASTERN
Contact
Revised 7-55-WRPC-SF

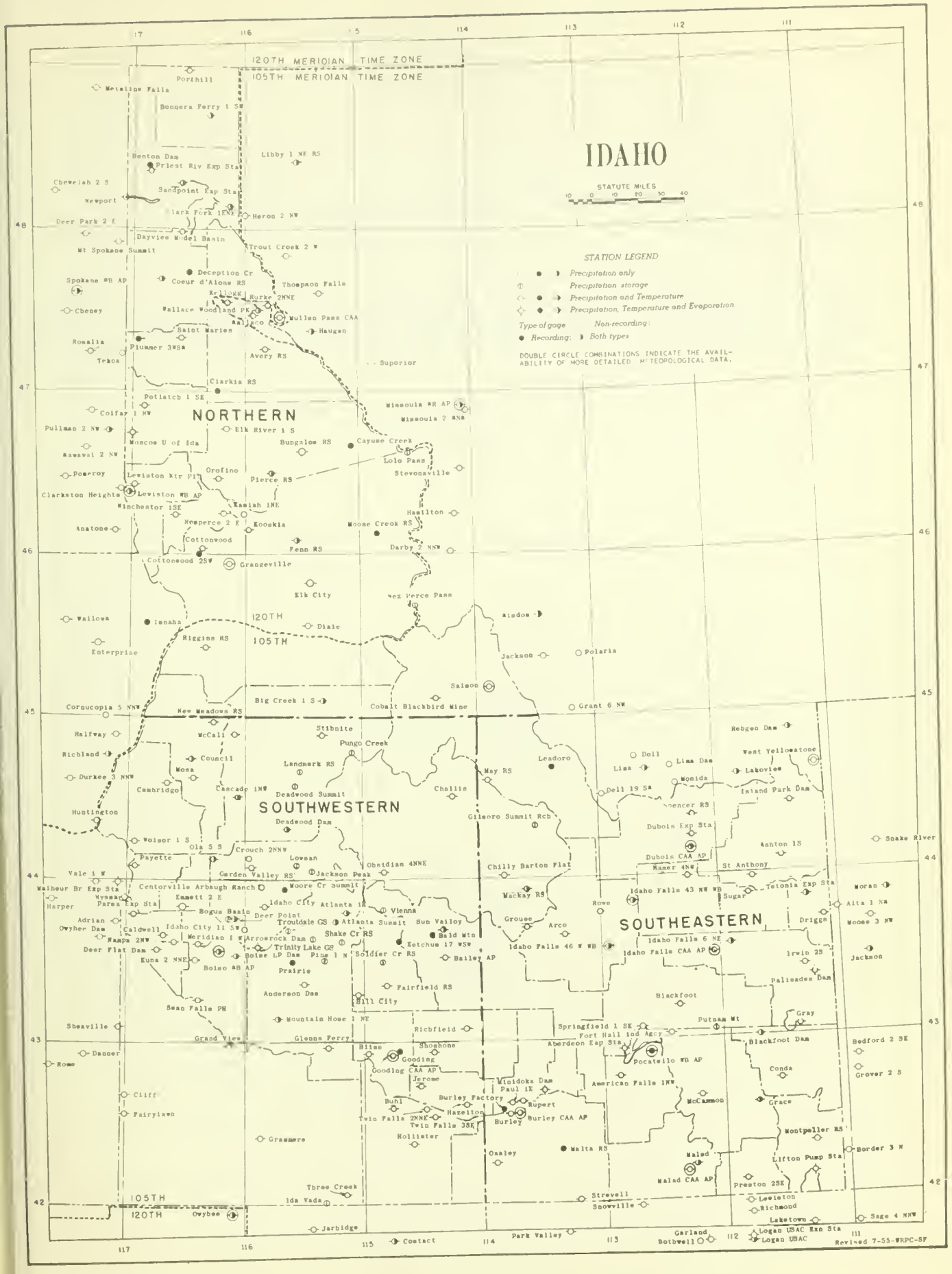
IDAHO
STATUTE MILES
10 0 10 20 30 40
STATION LEGEND
Precipitation only
Precipitation storage
Precipitation and Temperature
Precipitation, Temperature and Evaporation
Type of gage
Recording:
Non-recording:
Both types
DOUBLE CIRCLE COMBINATIONS INDICATE THE AVAILABILITY OF MORE DETAILED METEOROLOGICAL DATA.
120TH MERIDIAN TIME ZONE
105TH MERIDIAN TIME ZONE
NORTHERN
SOUTHWESTERN
SOUTHEASTERN
Porthill
Metaline Falls
Bonners Ferry 1 SW
Libby 1 NE RS
Benton Dam
Priest Riv Exp Sta
Cheweiah 2 S
Newport
Sandpoint Exp Sta
Clark Fork 1ENE
Heron 2 NW
Deer Park 2 E
Dayvies Model Basin
Mt Spokane Summit
Trout Creek 2 W
Deception Cr
Coeur d'Alene RS
Spokane WB AP
Thompson Falls
Kellogg
Burke 2NNE
Cheney
Wallace Woodland PK
Mullan Pass CAA
Saint Maries
Haugan
Rosalia
Plummer 3WSW
Tekoa
Avery RS
Superior
Clarkia RS
Potlatch 1 SE
Missoula AR AP
Missoula 2 ENE
Colfax 1 NW
Pullman 2 NW
Elk River 1 S
Moscow U of Idaho
Bungalos RS
Cayuse Creek
Asotin 2 NW
Lolo Pass
Stevensville
Pomeroy
Lewiston Ktr Pit
Orofino
Pierce RS
Clarkston Heights
Lewiston WB AP
Winchester 1SE
Kamiah 1NE
Hamilton
Anatone
Nezperce 2 E
Kooskia
Moose Creek RS
Cottonwood
Fenn RS
Darby 2 NNW
Cottonwood 2SW
Grangeville
Elk City
Nez Perce Pass
Wallowa
Imnaha
Diale
Riggins RS
Enterprise
Salmon
Jackson
Polaris
Cornucopia 5 NNW
New Meadows RS
Big Creek 1 S
Cobalt Blackbird Mine
Grant 6 NW
Halfway
McCall
Stibnite
Pungo Creek
Richland
Council
Landmark RS
Leadore
Doll
Lima Dam
Lima
West Yellowstone
Durkee 3 NNW
Moss
Cambridge
Cascade 1NW
Deadwood Summit
May RS
Lakoview
Dell 19 SW
Monida
Island Park Dam
Huntington
Deadwood Dam
Chalis
Gilmore Summit Rcb
Dubois Exp Sta
Ashton 1S
Snake River
Weiser 1 S
Ola 5 S
Crouch 2NNW
Payette
Lowman
Obsidian 4NNE
Chilly Barton Flat
Dubois CAA AP
St Anthony
Vale 1 W
Garden Valley RS
Jackson Peak
Mamer 4NW
Walhour Br Exp Sta
Centerville Arbaugh Ranch
Moore Cr Summit
Mackay RS
Idaho Falls 43 NW WB
Sugar
Tetonia Exp Sta
Moran
Harper
Nyssa
Parma Exp Sta
Emmett 2 E
Idaho City
Atlanta 1E
Vienna
Rowe
Alta 1 NW
Adrian
Owyhee Dam
Bogus Basin
Deer Point
Troutdale GS
Atlanta Summit
Sun Valley
Grouse
Arco
Driggs
Moose 3 NW
Caldwell
Idaho City 11 SW
Meridian 1 W
Arrowrock Dam
Shake Cr RS
Bald Mtn
Ketchum 17 WSW
Idaho Falls 46 W WB
Idaho Falls 6 NE
Idaho Falls CAA AP
Nampa 2NW
Trinity Lake GS
Deer Flat Dam
Boise LP Dam
Pine 1 N
Soldier Cr RS
Bailey AP
Irwin 2S
Jackson
Kuna 2 NNE
Boise WB AP
Prairie
Anderson Dam
Fairfield RS
Palisades Dam
Hill City
Blackfoot
Sean Falls PH
Mountain Home 1 NE
Putnam Mt
Gray
Sheaville
Richfield
Springfield 1 SE
Grand View
Glenns Ferry
Shoshone
Fort Hall Ind Agcy
Blackfoot Dam
Bedford 2 SE
Danner
Bliss
Aberdeen Exp Sta
Rome
Gooding
Pocatello WB AP
Gooding CAA AP
Jerome
Minidoka Dam
Paul 1E
American Falls 1NW
Conda
Grover 2 S
Cliff
Buhl
Burley Factory
Rupert
McCammon
Grace
Fairylawn
Hazelton
Twin Falls 2NNE
Twin Falls 38E
Burley
Burley CAA AP
Montpelier RS
Grasmere
Hollister
Malta RS
Oakley
Malad
Lifton Pump Sta
Border 3 N
Malad CAA AP
Preston 2SE
Three Creek
Ida Vada
Strevell
Leesburg
Richmond
Snowville
Lakeview
Sage 4 NNW
Owyhee
Jarbidge
Contact
Park Valley
Garland
Bothwell
Logan USAC Exp Sta
Logan USAC
Revised 7-55-WRPC-SF
117
116
115
114
113
112
111
48
47
46
45
44
43
42

C 30.18/10:

U. S. DEPARTMENT OF COMMERCE
SINCLAIR WEEKS, Secretary
WEATHER BUREAU
F. W. REICHELDERFER, Chief

AGRICULTURAL REFERENCE DEPARTMENT
COLLECTION

CLIMATOLOGICAL DATA

IDAHO

AUGUST 1956
Volume LIX No. 8

ASHEVILLE: 1956

WEATHER SUMMARY

August was quite cool over most of Idaho. A very few scattered stations in the extreme north, in the Mountain Home - Hill City area, and in the southeast exhibited positive monthly temperature anomalies, but the vast majority of stations were cooler than usual, and large areas of the State appeared to have averaged from 2° to 5° cooler. Precipitation in the Northern Division was excessive at all stations, monthly totals running from about 130 percent of long-term means to over 500 percent. In the Northern Division, the above-average precipitation regime has been broken this year only in April. A few stations in the extreme northern and western parts of the Southwestern Division also recorded excessive precipitation, but over the rest of the State precipitation totals at most stations were less than one-half inch and deficiencies were relatively large. In the two southern divisions, in marked contrast to the Northern Division, a regime of deficient precipitation this year at most stations has been broken only during two months -- January and May. During August there were scattered incidents of storm damage, mostly from lightning, wind, or hail; and tornadic activity was suspected in connection with one damaging windstorm just west of Boise. One fatal accident was attributed to weather. On the whole the month was favorable for agricultural activities, though the need for moisture on the ranges in central and southern portions was very evident.

The first 11 or 12 days of the month were cooler than usual for the season, notably so in the north and west around the 2d. Precipitation was reported, usually in the form of scattered showers, during this period, though its incidence was very infrequent in the southern part of the State. During thunderstorm activity on the 1st, wind and hail damaged some grain in fields near Idaho Falls and also in Bingham County. Fire resulting from lightning did several thousand dollars damage to a grain warehouse at McCammon. On the 4th, an aircraft crashed at Sandpoint because of fog. The pilot was killed. On the 10th, rather extensive hail damage was reported on several farms near Lamont. From the 12th to 25th, temperatures were somewhat above seasonal values, except locally during showery weather. Most of the showers during this time occurred in the northern portion around the 15th. On the 15th, rain and hail damaged peas and grain on the Camas Prairie, and winds estimated up to 30 m.p.h. damaged telephone lines in the Fenn Ranger District. On the 19th, two homes in the Preston area were hit by lightning, and on the 20th wind did several hundred dollars damage to a store under construction in Twin Falls. At 9:00 a.m. on the 23d, a windstorm west of Boise, the action of which was described by witnesses as twisting or whirling, did damage to structures and blew down trees. Tornadic activity was suspected, though no funnel cloud was observed. By the 25th, shower activity was intensifying in the northern part of the State, and the heaviest rains of the month occurred the next 2 or 3 days there. On the 25th, a downpour flooded much of Lindsay Creek near Lewiston, and some flooding was experienced in the eastern part of Lewiston when a shed was washed against a bridge in the creek, causing overflow. On the 26th, a home near Weiser was struck by lightning, and several electrical appliances were damaged. Temperatures all over the State dropped substantially as the storms crossed the area, and they remained well below average the rest of the month.

Average monthly temperatures ran from the high of 75.9° at Swan Falls Power House to the low of 53.3° at Obsidian 4 NNE. The highest temperature in the State was 108° at Lewiston on the 14th. The lowest was 18° at Obsidian 4 NNE on the 3d. Maximum temperatures were reported for the most part during the warm spells from the 13th to 15th or 21st to 24th. Minimums occurred during the cool weather near the beginning and the end of the month. Some frost was reported during the cool weather, with the greatest damage apparently in the Teton Valley the night of August 30. The remaining fresh pea crop was killed, and potatoes and spring wheat damaged.

The excessive August precipitation in the north very likely produced records at several points. The Lewiston Weather Bureau Airport Station reported the heaviest August rainfall of record, due mostly to the heavy rains the 25th through 27th. In contrast, the Pocatello Weather Bureau Airport Station reported the driest August since 1944, and a record dry spell for the three months June through August. During this period, only 0.12 inch was recorded, 2.38 inches below normal. The largest monthly total in the State was 3.69 inches at Dixie. There were nine stations in the southwest which had no rain at all. The greatest 24-hour total was 1.52 inches at Cobalt Blackbird Mine on the 27th. Snow was reported during the cold, stormy period of the month as having fallen in the mountains, but only two stations measured snow during the month. Cobalt Blackbird Mine had 3.5 inches on the 27th, and Stibnite had 2.0 inches the same day.

Though some hail and wind damage to crops occurred in places, August was a favorable month for crops and harvesting. Grains and dry peas, field crops, and alfalfa were being harvested with generally satisfactory yields. The onion crop was reduced over previous estimates by maggot infestations, with irrigation being reduced to aid in maggot control. Showery weather interfered with harvesting schedules in a few areas. Ranges were drying, and more moisture would be needed for winter ranges in the south-central and southwestern portions of the State. According to the Agricultural Marketing Service, the average range feed condition declined 5 percentage points to 76 during the month, though the average condition of cattle and sheep remained nearly the same. Lambs were coming off the range at lighter weights due to the early drying of ranges. Hay and feed supplies and the condition of irrigated pastures were good, however.

H. C. Steffan, Climatologist
Weather Records Processing Center
U. S. Weather Bureau
San Francisco, California

CLIMATOLOGICAL DATA

TABLE 2

IDAHO
AUGUST 1956

Station		Temperature: Average Maximum	Average Minimum	Average	Departure From Long Term Means	Highest	Date	Lowest	Date	Degree Days	No. of Days: Max 90° or Above	Max 32° or Below	Min 32° or Below	Min 0° or Below	Precipitation: Total	Departure From Long Term Means	Greatest Day	Date	Snow, Sleet: Total	Max. Depth on Ground	Date	No. of Days: 1.0 or More	5.0 or More	1.00 or More
NORTHERN DIVISION																								
AVERY RS		85.1	47.4	66.3	0.4	104	22	39	31	66	12	0	0	0	2.39	1.57	1.11	26	.0	0		4	2	1
BAYVIEW MODEL BASIN	AM	79.1	45.1	62.1		97	23	33	31	121	4	0	0	0	2.40		.63	4	.0	0		5	2	0
BIG CREEK 1 S		77.0	33.0	55.0	- 1.9	88	14+	24	31	304	0	0	14	0	2.20	1.47	.96	27	.0	0		4	2	0
BONNERS FERRY 1 SW		82.5	47.4	65.0	0.7	96	22	38	31	55	6	0	0	0	1.15	.27	.71	26	.0	0		3	1	0
BUNGALOW RS		85.1	47.0	66.1	- 2.5	100	22	39	31	49	12	0	0	0	3.21	2.45	1.28	8	.0	0		5	3	1
BURKE 2 ENE		72.9	44.4	58.7	0.4	90	14	34	4+	208	1	0	0	0	1.89	.89	.65	29	.0	0		3	1	0
CLARK FORK 1 ENE		82.3	43.5	62.9	- 0.2	97	23	34	31	96	9	0	0	0	1.84	.73	.85	29	.0	0		4	1	0
COBALT BLACKBIRD MINE	AM	69.6	37.8	53.7		82	23	27	31	341	0	0	6	0	2.09		1.52	27	3.5	4	27	4	1	1
COEUR D ALENE RS		84.9	51.4	68.2	0.8	103	14	43	31	55	9	0	0	0	1.81	1.16	.71	26	.0	0		6	1	0
COTTONWOOD		77.1	47.6	62.4	- 3.1	94	14	36	3+	121	4	0	0	0	2.95	2.06	1.30	26	.0	0		6	2	1
DIXIE		73.8	33.8	53.8		88	14	25	31	339	0	0	15	0	3.69		1.35	24	.0	0		7	4	1
ELK CITY		78.8M	37.2M	58.0M		94	14	29	12	216	4	0	9	0	1.88		.82	26	.0	0		3	2	0
ELK RIVER 1 S		82.0	39.7	60.9		95	15+	33	30	141	10	0	0	0	2.38		.87	27	.0	0		4	2	0
FENN RS		86.6	49.7	68.2	- 2.1	100	14	43	31	29	14	0	0	0	2.28	1.59	.68	27	.0	0		5	2	0
GRANGEVILLE		78.7	45.7	62.2	- 4.9	95	14	38	3	118	5	0	0	0	2.57	1.80	1.05	26		0		4	2	1
KELLOGG	AM	81.8	46.3	64.1	- 1.0	101	15	39	31	93	6	0	0	0	2.09	1.18	1.03	26	.0	0		3	2	1
KOOSKIA		87.8	49.2	68.5	- 1.8	105	14	39	31	33	15	0	0	0	1.63	.94	.74	26	.0	0		4	2	0
LEWISTON		90.8	54.5	72.7		108	14	47	2+	15	19	0	0	0	1.45		.71	27	.0	0		2	2	0
LEWISTON WB AP	//R	85.9	53.9	69.9	- 3.2	104	14	44	2	34	14	0	0	0	2.10	1.72	.74	26	.0	0		3	3	0
MOSCOW U OF I		81.4	49.1	65.3	- 0.8	99	14	38	2	80	7	0	0	0	1.52	.91	.81	26	.0	0		3	1	0
MULLAN PASS CAA		64.4	40.9	56.7	- 1.2	83	14	36	3	276	0	0	0	0	2.18	1.33	.54	26	.0	0		4	3	0
NEZPERCE 2 E		78.9	49.5	64.2		96	14	38	3+	95	4	0	0	0	1.91		.92	26	.0	0		3	2	0
OROFINO		89.7	51.8	70.8	- 0.6	106	14	42	3+	19	19	0	0	0	1.89	1.30	.88	26	.0	0		3	2	0
PIERCE RS		81.3	42.5	61.9	- 1.3	95	14+	32	31	116	6	0	1	0	2.13	1.31	.84	26	.0	0		4	2	0
PORTHILL		83.4	47.0	65.2	1.3	95	22	35	31	46	7	0	0	0	1.13	.31	.66	10	.0	0		4	1	0
POTLATCH		84.5	42.9	63.7	- 0.3	106	14	32	3	98	11	0	1	0	2.47	1.98	1.40	26	.0	0		6	1	1
PRIEST RIVER EXP STA		80.2	45.0	62.6	0.0	95	14	33	31	103	6	0	0	0	1.57	.61	.84	29	.0	0		2	1	0
RIGGINS RS		89.5	54.3	71.9	- 3.1	102	14+	45	31	12	17	0	0	0	1.57	1.10	1.00	26	.0	0		3	1	1
SAINT MARIES		83.8	44.6	64.2	- 1.2	100	14	36	3	84	8	0	0	0	1.95	1.22	1.11	26	.0	0		5	1	1
SALMON		82.5	43.5	63.0	- 2.8	94	13	32	31	100	10	0	1	0	.91	.24	.55	27		0		2	1	0
SANDPOINT EXP STA		79.2	47.1	63.2	- 0.5	92	21+	37	31	92	4	0	0	0	1.51	.58	.72	29	.0	0		4	1	0
WALLACE		77.6	46.7	62.2	- 2.7	94	15	36	31	125	4	0	0	0	1.79	.81	.76	26	.0	0		4	2	0
WALLACE WOODLAND PARK	AM	77.1	45.6	61.4	- 2.1	94	15	36	31	137	2	0	0	0	1.92	1.08	.95	27	.0	0		3	2	0
WINCHESTER 1 SE		78.3	43.8	61.1	- 1.3	93	14+	35	31	148	4	0	0	0	2.35	1.80	1.31	26	.0	0		4	1	1
DIVISION				63.4											2.02				.1					
SOUTHWESTERN DIVISION																								
ANDERSON DAM		87.2	53.8	70.5		101	13+	43	27	27	14	0	0	0	.10		.08	26	.0	0		0	0	0
ARROWROCK DAM	AM	86.5	52.9	69.7	- 2.9	101	14	43	28	40	14	0	0	0	.11	- .15	.10	27	.0	0		1	0	0
ATLANTA 2		79.2	40.8	60.0		92	13	30	3	155	2	0	2	0	.27		.12	26	.0	0		2	0	0
BLISS		88.4M	51.5M	70.0M	- 1.6	101	13	41	3+	26	16	0	0	0	T	- .17	T	6+	.0	0		0	0	0
BOISE WB AP	//R	84.8	54.6	69.7	- 2.8	96	13	45	30	33	9	0	0	0	.08	- .13	.06	27	.0	0		0	0	0
BUHL		84.1M	54.9M	69.5M	- 0.9	95	23	44	27	26	6	0	0	0	.00	- .27	.00		.0	0		0	0	0
CALDWELL		86.9	50.1	68.5	- 1.8	98	13	39	3	29	15	0	0	0	.14	- .08	.10	27	.0	0		1	0	0
CAMBRIDGE		87.2	46.5	66.9	- 5.0	103	13	32	3	54	15	0	1	0	.75	.40	.42	27	.0	0		3	0	0
CASCADE 1 NW	AM	76.9	41.1	59.0		90	14	33	2+	189	1	0	0	0	.76		.53	25	.0	0		2	1	0
CHALLIS		80.9	46.7	63.8	- 1.4	94	22	34	31	82	3	0	0	0	.41	- .12	.19	27	.0	0		2	0	0
CLIFFS		M	M	M		92	13					0		0	T		T	17+	.0	0		0	0	0
COUNCIL		88.0	53.3	70.7	0.3	101	13	36	3	34	16	0	0	0	1.09	.67	.73	26	.0	0		2	1	0
DEADWOOD DAM		78.8	37.0	57.9	- 0.6	93	23	26	31	215	3	0	4	0	.18	- .48	.08	26+	.0	0		0	0	0
DEER FLAT DAM		83.4	53.6	68.5	- 2.9	92	13	41	3	26	4	0	0	0	.75	.57	.42	27	.0	0		2	0	0
DEER POINT		69.7	51.5	60.6		81	13	28	26	167	0	0	1	0	.43		.30	27	T	0		1	0	0
EMMETT 2 E		85.8	49.3	67.6	- 5.0	95	13	40	3	38	10	0	0	0	.30	.09	.30	27	.0	0		1	0	0
FAIRFIELD RS		82.3M	41.0M	61.7M		93	13	29	31	119	4	0	3	0	T		T	14+	.0	0		0	0	0
FAIRYLAWN		80.3	46.1	63.2		91	13	33	3	101	3	0	0	0	T		T	2+	.0	0		0	0	0
GARDEN VALLEY RS		89.6	45.0	67.3	- 0.7	101	13	36	3+	34	18	0	0	0	.09	- .42	.06	27	.0	0		0	0	0
GLENNS FERRY		87.9M	48.2M	68.1M	- 5.9	99	13+	38	3+	38	16	0	0	0	.00	- .12	.00		.0	0		0	0	0
GOODING CAA AP		85.7	53.7	69.7	0.4	98	13+	42	28	37	11	0	0	0	.00	- .20	.00		.0	0		0	0	0
GRAND VIEW		92.9	51.8	72.4	0.0	105	13	40	3+	13	21	0	0	0	.09	- .08	.05	2	.0	0		0	0	0
GRASMERE		83.7	45.8	64.8		96	13	32	3	70	8	0	1	0	.00		.00		.0	0		0	0	0
HAILEY AP		81.1	45.2	63.2	- 3.1	92	13	33	3+	101	3	0	0	0	.00	- .50	.00		.0	0		0	0	0
HAZELTON		84.3	50.3	67.3	- 4.2	97	13+	37	31	41	9	0	0	0	.08	- .25	.04	15+	.0	0		0	0	0
HILL CITY		84.5	39.7	62.1	0.8	96	13	30	3+	114	10	0	4	0	.02	- .35	.02	26	.0	0		0	0	0
IDAHO CITY		84.1	38.5	61.3	- 4.5	98	18	29	31	125	8	0	4	0	.03	- .38	.03	27	.0	0		0	0	0
JEROME		86.8	50.3	68.6	- 3.0	98	13+	40	3+	34	11	0	0	0	.00	- .22	.00		.0	0		0	0	0
KUNA 2 NNE		M	M	M		93	12+	30	3			0	0	0					.0	0				
LOWMAN		85.4M	38.0M	61.7M	- 1.8	97	13	29	31	100	9	0	3	0	.17	- .37	.14	26	.0	0		1	0	0
MC CALL		74.8	41.9	58.4	- 1.9	88	13	25	30	207	0	0	5	0	1.03	.43	.69	26	.0	0		2	1	0
MERIDIAN 1 W		85.4	49.9	67.7	- 3.0	94	13	40	31	34	8	0	0	0	.15	- .05	.14	27	.0	0		1	0	0
MOUNTAIN HOME 1 NE		91.6M	51.4M	71.5M	2.0	104	13+	36	28	25	20	0	0	0	.08	- .09	.05	26	.0	0		0	0	0
NAMPA 2 NW	AM	86.3	51.1	68.7		97	14	40	3	35	15	0	0	0	.16		.08	26	.0	0		0	0	0
NEW MEADOWS RS	AM	75.2M	36.6M	55.9M	- 4.8	89	14	28	31	276	0	0		0	1.41	.87	.63	26	.0	0		4	1	0
OBSIDIAN 4 NNE		75.6	30.9	53.3	- 2.2	88	24	18	3	355	0	0	19	0	.10	- .62	.07	25	.0	0		0	0	0
OLA 5 S		86.9	47.0	67.0		98	23	34	3	43	15	0	0	0	.31		.22	27	.0	0		1	0	0
PARMA EXP STA		87.8	50.2	69.0	- 2.4	98	22	41	31	22	15	0	0	0	.97	.74	.28	7+	.0	0		5	0	0
PAYETTE		87.7	52.4	70.1	- 2.0	98	13+	42	3	16	16	0	0	0	.48	.28	.35	27	.0	0		2	0	0
RICHFIELD		82.7	48.5	65.6	- 1.6	93	13+	37	3	65	4	0	0	0	.00	- .25	.00		.0	0		0	0	0
SHOSHONE		84.4	49.7	67.1	- 2.3	98	23	36	28	58	7	0	0	0	.00	- .27	.00		.0	0		0	0	0
STARNTE	AM	73.2	39.5	56.4		84	15	29	31	261	0	0	4	0	1.50		.97	27	2.0	2	27	3	1	0
SUN VALLEY		79.2	33.3	56.3	- 1.4	90	13	23	3+	267	1	0	16	0	.14	- .57	.06	26	.0	0		0	0	0
SWAN FALLS PH		91.9	59.8	75.9	- 1.5	104	13	47	3	3	20	0	0	0	.03	- .05	.03	26	.0	0		0	0	0
THREE CREEK		83.5	34.5	59.0		94	22	24	28	181	3	0	10	0	.23	- .19	.06	14	.0	0		0	0	0
TWIN FALLS 2 NNE		86.1	49.4	67.8	- 0.9	99	23	38	3	37	12	0	0	0	T	- .22	T	14+	.0	0		0	0	0
TWIN FALLS 3 SE	AM	85.0	50.2	67.6	- 1.6	98	24	41	28	38	10	0	0	0	.00	- .23	.00		.0	0		0	0	0
WEISER 1 S		90.5	51.2	70.9	- 3.4	99	21	41	3	11	23	0	0	0	.64	.36	.45	27	.0	0		2	0	0
DIVISION				65.5											.28				T					
SOUTHEASTERN DIVISION																								
ABERDEEN EXP STA		84.9	45.8	65.4	- 1.9	95	13	33	31	57	7	0	0	0	.07	- .35	.07	1	.0	0		0	0	0
AMERICAN FALLS 1 SW		83.5	50.9	67.2	- 1.4	92	13+	41	28+	36	5	0	0	0	.03	- .53	.01	1+	.0	0		0	0	0

See Reference Notes Following Station Index

CLIMATOLOGICAL DATA

TABLE 3 CONTINUED

IDAHO
AUGUST 1956

Station		Temperature: Average Maximum	Average Minimum	Average	Departure From Long Term Means	Highest	Date	Lowest	Date	Degree Days	No of Days Max: 90° or Above	32° or Below	Min: 32° or Below	0° or Below	Precipitation: Total	Departure From Long Term Means	Greatest Day	Date	Snow Sleet: Total	Max Depth on Ground	Date	No of Days: 1.0 or More	5.0 or More	1.00 or More
ARCO 3 NW		79.8	42.8	61.3	- 3.5	91	13+	28	31	126	2	0	2	0	.18	- .42	.18	16	.0	0		1	0	0
ASHTON 1 S		77.6	42.0	59.8	- 3.4	87	22	30	31	154	0	0	1	0	.12	- .67	.12	27	.0	0		1	0	0
BLACKFOOT		85.8	50.5	68.2	1.4	98	13	36	31	41	10	0	0	0	T	- .64	T	3	.0	0		0	0	0
BLACKFOOT DAM		78.8M	36.1	57.5M	- 2.3	90	23	23	31	218	1	0	8	0	.20	- .80	.20	2	.0	0		1	0	0
BURLEY	AM	86.7	52.1	69.4	- 1.0	100	14	42	31	32	15	0	0	0	T	- .48	T	14+	.0	0		0	0	0
BURLEY CAA AP		84.3	47.7	66.0	- 2.3	98	13	39	3	52	8	0	0	0	T	- .20	T	1+	.0	0		0	0	0
CHILLY BARTON FLAT		74.7	35.1	54.9	- 5.0	86	10+	27	3+	302	0	0	9	0	.69	- .26	.27	20	.0	0		2	0	0
CONDA	AM	82.8	40.6	61.7	- 0.2	90	14+	24	31	126	2	0	3	0	.15	- .87	.03	21	.0	0		0	0	0
ORIGGS	AM	81.0	41.3	61.2	0.9	89	14+	24	31	125	0	0	1	0	.36	- .96	.15	17+	.0	0		2	0	0
DUBOIS EXP STA		81.5	49.7	65.6	- 1.4	93	13	35	31	69	3	0	0	0	.08	- .79	.04	19	.0	0		0	0	0
DUBOIS CAA AP		81.7	49.3	65.5	- 2.2	93	23	30	31	70	3	0	1	0	.06	- .65	.06	24	.0	0		0	0	0
FORT HALL IND AGENCY		84.4M	46.6M	65.5M	- 1.9	95	13+	35	31	59		0	0	0	T	- .66	T	1+	.0	0		0	0	0
GRACE		78.6	44.6	61.6	- 3.5	86	23	33	31	105	0	0	0	0	.12	- .83	.06	16	.0	0		0	0	0
GRAY 6 NNW		76.4M	M	M		87	23				0	0		0	.09		.09	1	.0	0		0	0	0
GROUSE		76.5	35.6	56.1		87	13	27	28	272	0	0	9	0	.19	- .63	.17	16	.0	0		1	0	0
HAMER 4 NW		82.4	43.5	63.0	- 1.8	94	23	30	31	98	3	0	1	0	.09	- .71	.09	24	.0	0		0	0	0
IDAHO FALLS 6 NE		82.0M	48.0M	65.0M				37	29	59		0	0	0	.45		.14	27	.0	0		3	0	0
IDAHO FALLS CAA AP		82.4	47.8	65.1	- 1.5	95	13	35	31	66	5	0	0	0	.46	- .13	.25	1	.0	0		1	0	0
IDAHO FALLS 42 NW WB	R	84.6	43.9	64.3	- 1.0	95	13	28	31	72	6	0	1	0	.06	- .74	.04	1				0	0	0
IDAHO FALLS 46 W WB	R	83.6	44.5	64.1	- 2.8	95	13+	30	31	83	6	0	1	0	.02	- .62	.01	14+	.0	0		0	0	0
IRWIN 2 SE		81.0	44.3	62.7	0.1	90	13	29	31	97	1	0	1	0	.23	- .64	.23	27	.0	0		1	0	0
ISLAND PARK DAM		75.6	40.1	57.9	- 1.7	86	13+	25	31	213	0	0	2	0	.51	- .81	.16	17	.0	0		2	0	0
LIFTON PUMPING STA		78.4	46.0	62.2	- 2.7	85	12	33	31	88	0	0	0	0	.31	- .44	.20	19	.0	0		1	0	0
MACKAY RS		79.1M	43.7M	61.4M	- 3.7	89	13	36	31	121	0	0	0	0	.11	- .67	.11	20	.0	0		1	0	0
MALAD		85.9	49.4	67.7	- 0.4	94	13+	39	28+	33	9	0	0	0	.04	- .91	.02	2+	.0	0		0	0	0
MALAD CAA AP		86.5	45.7	66.1		95	13+	35	28+	41	9	0	0	0	.18		.10	1	.0	0		1	0	0
MAY RS		80.4	42.5	61.5	- 3.1	90	22	36	3+	118	1	0	0	0	.20	- .52	.11	27	.0	0		1	0	0
MC CAMMON		85.8	43.7	64.8		96	13	34	31	54	7	0	0	0	.31		.12	18	.0	0		2	0	0
MINIDOKA DAM		83.4	56.3	69.9		97	13	43	28	29	6	0	0	0	.07		.05	16	.0	0		0	0	0
MONTPELIER RS	AM	83.1	41.1	62.1	- 2.2	91	14	29	31	102	3	0	2	0	.22	- .72	.09	1	.0	0		0	0	0
OAKLEY		82.2	50.1	66.2	- 3.1	94	13+	39	27+	64	4	0	0	0	.23	- .37	.09	16	.0	0		0	0	0
PALISADES DAM		80.1	46.0	63.1		89	13	32	31	83	0	0	1	0	.24		.12	28	.0	0		1	0	0
PAUL 1 E	AM	82.9	47.7	65.3	- 3.1	96	14	35	31	65	5	0	0	0	T	- .39	T	2	.0	0		0	0	0
POCATELLO 2		87.5	49.0	68.3		97	23	33	31	34	15	0	0	0	.17		.07	1	.0	0		0	0	0
POCATELLO WB AP	//R	84.6	50.1	67.4	- 2.7	97	13	35	31	43	8	0	0	0	.01	- .71	.01	17	.0	0		0	0	0
PRESTON SUG FACT 2 SE		86.4	45.9	66.2	- 1.7	93	13+	38	27+	35	10	0	0	0	.10	- .90	.07	1	.0	0		0	0	0
RUPERT	AM	84.7	50.3	67.5	- 1.1	99	14	40	31	45	7	0	0	0	.06	- .35	.04	16	.0	0		0	0	0
SAINT ANTHONY		81.0	43.6	62.3		91	13+	28	31	99	2	0	1	0	.50	- .06	.25	17	.0	0		2	0	0
SPENCER RS		76.9	42.8	59.9	- 1.8	87	13+	29	31	163	0	0	1	0	.63	- .36	.26	15	.0	0		2	0	0
STREVELL		83.5	48.1	65.8		92	13+	32	31	56	5	0	1	0	.87		.31	19	.0	0		3	0	0
SUGAR		80.6	43.8	62.2	- 0.9	90	13+	30	31	100	2	0	1	0	.33	- .19	.14	2	.0	0		1	0	0
TETONIA EXP STA		78.5	40.3	59.4		89	14	25	31	172	0	0	1	0	.35		.27	27	.0	0		1	0	0
DIVISION				63.7											.21				.0					

DAILY PRECIPITATION

Table 3

Station	Total	1	2	3	4	5	6	7	8	9	10	11	12	13	14	15	16	17	18	19	20	21	22	23	24	25	26	27	28	29	30	31
ABERDEEN EXP STA	.07	.07													T	T																
AMERICAN FALLS 1 SW	.03	.01						T			T					.01	T							.01								
ANDERSON DAM	.10															T	T										.08	.02				
ARCO 3 NW	.18															T	.18										T					
ARROWROCK DAM	.11															T												.10	.01			
ASHTON 1 S	.12									T																	T	.12	T	T		
ATLANTA 2	.27						.11	T								.01					T				T		.12	.03	T			
AVERY RS	2.39	.04	T	.09												.06									.03	.16	1.11	.62	.01	.27		
BAYVIEW MODEL BASIN	2.40		.06	.02	.63							.15	.03				T								.06		.43	.42	.01	.06		.01
BIG CREEK 1 S	2.20		T			T	.14	.01		.01	.01				.04	.12								T	.03	T	.83	.96	.02	.03	T	
BLACKFOOT	T			T																												
BLACKFOOT DAM	.20		.20													T	T		T							T						
BLISS	T						T			T																						
BOISE WB AP	//R .08					T	.02								T										T	T	T	.06				
BONNERS FERRY 1 SW	1.15	.05	T	T				.12								T									.05		.71		.05	.17		
BUHL	.00																															
BUNGALOW RS	3.21	.07					T		1.28							.03	.03								.01	.18	.61	.60	.02	.38	T	
BURKE 2 ENE	1.89	.01	.01	.11	.02											T										.33	.34	.39	.02	.65	.01	
BURLEY	T														T	T																
BURLEY CAA AP	T	T													T	T	T															
CALDWELL	.14									T																	.04	.10				
CAMBRIDGE	.75																									.10	.23	.42				
CASCADE 1 NW	.76						T			.13					.02									T		.53		.08	T		
CENTERVILLE ARBAUGH	.10			.01	.03		.01																				.02	.03				
CHALLIS	.41				.01	T	.10	.01		.01																T	.09	.19				
CHILLY BARTON FLAT	.69					T	.06			.24								T			.27						.04	.08				
CLARK FORK 1 ENE	1.84		.03	.24																							.32	.35	.05	.85		
CLIFFS	T																	T									T					
COBALT BLACKBIRD MINE	2.09			.10			.15			.03							.01								.02		.13	1.52	.06	.01	.06	
COEUR D ALENE RS	1.81	.06		.17												.05								T	.20	.18	.71	.25		.19		
CONDA	.15	.02	.01													.02	.02		.01		.02	.03							.02			
COTTONWOOD	2.95	T	T		.02			.13								.45									.11	.24	1.30	.70		T		
COUNCIL	1.09															.02										.08	.73	.26				
DEADWOOD DAM	.18			T			T	T	T	T	.02				T	T									T		.08	.08	T			
DEER FLAT DAM	.75									T																	.33	.42				
DEER POINT	.43			T			.06			T					T	.05											.02	.30	T			
DIXIE	3.69					.50	T			.18						.15									1.35	.15	.78	.58	T			
ORIGGS	.36		.06															.15											.15			
DUBOIS EXP STA	.08	.02																T		.04					.02		T					
DUBOIS CAA AP	.06									T					T			T	T						.06		T			T		
ELK CITY	1.88	T				.04		.03								.12									.03	.06	.82	.67	.03	.04	.04	
ELK RIVER 1 S	2.38	.03	.02	.04	.04																					.38	.76	.87		.24		

See Reference Notes Following Station Index

DAILY PRECIPITATION

Table 3—Continued

IDAHO
AUGUST 1956

Station	Total	Day of month 1	2	3	4	5	6	7	8	9	10	11	12	13	14	15	16	17	18	19	20	21	22	23	24	25	26	27	28	29	30	31
EMMETT 2 E	.30																											.30				
FAIRFIELD RS	T														T		T								T		T					
FAIRYLAWN	T		T				T		T																							
FENN RS	2.28		T	T		T		.01								.06	.55								.01	.21	.45	.68	.03	[illegible]	T	
FORT HALL IND AGENCY	T	T																							T		T					
GARDEN VALLEY RS	.09																										.03	.06				
GLENNS FERRY	.10																															
GOODING CAA AP	.00																															
GRACE	.12	.03	.01												T	.02	.06															
GRAND VIEW	.09		.05																								.04					
GRANGEVILLE	2.57	.02	T					T							.03	.58								.04	.02	.33	1.05	.49		.21		
GRASMERE	.00																															
GRAY 6 NNW	.09	.09																											T			
GROUSE	.19															.02	.17	T														
HAILEY AP	.00																															
HAMER 4 NW	.09	T					T			T															.09		T	T				
HAZELTON	.08															.04	.04															
HILL CITY	.02																T										.02					
HOME	.07	.05									.01						T	T	T	.01		T			T		T					
IDAHO CITY	.03															T												.03				
IDAHO CITY 11 SW	.08		T				-								T												.02	.06				
IDAHO FALLS 6 NE	.45	.12	.12																									.14	.07			
IDAHO FALLS 16 SE	.05													T													.03	.02				
IDAHO FALLS CAA AP	.46	.25						.02							T	.09		T		T	T						.01	.09				
IDAHO FALLS 42 NW WB R	.06	.04					T			T					.02	T		T							T			T				
IDAHO FALLS 46 W WB R	.02														.01		T				T						.01					
IRWIN 2 SE	.23	T																										.23				
ISLAND PARK DAM	.51																	.16		.06					.01			.14	.38	[illegible]		
JEROME	.00																															
KAMIAH 1 NE	1.72															.04	.06								T	.21	.28	.71	.39	[illegible]		
KELLOGG	2.09	.01	.05	T	.01											T	.02								T		1.03	.40	.02	.03	.52	T
KOOSKIA	1.63						T									.08	.16									T	.74	.55		.10		
KUNA 2 NNE	-				T	T																					-	-				
LEWISTON	1.45	.01	T	.05																					T		.68	.71	T	T		
LEWISTON WB AP //*	2.10	.03	T	.04												T								T		.62	.74	.67		T		
LIFTON PUMPING STA	.31														.02	.01	T			.20	.08											
LOWMAN	.17																T									T	.14	.03				
MACKAY RS	.11															T	T				.11							T				
MALAD	.04		.02															T	T	.02	T	T	T									
MALAD CAA AP	.18	.10														.06			T	.02		T										
MAY RS	.20				T		T			T																T	.09	.11				
MC CALL	1.03		.01													.01										.08	.69	.24				
MC CAMMON	.31	T	.07								.11		.01		T	T	T	T	.12		T											
MERIDIAN 1 W	.15		T			T				T		T			T												.01	.14				
MINIDOKA DAM	.07															.01	.05	.01														
MONTPELIER RS	.22	.09																	.05		.08											
MOSCOW U OF I	1.52	.05	.01	.11												.05	.04								.06	.02	.81	.37		T		
MOUNTAIN HOME 1 NE	.08																.03										.05					
MULLAN PASS CAA	2.18	.03	T	.09												T								T	T	.46	.54	.53		.53		
NAMPA 2 NW	.16															T											.08	.07	.01			
NEW MEADOWS RS	1.41							.03			.02					.23										.23	.63	.21	.07			
NEZPERCE 2 E	1.91	T	T	T												.12										.07	.92	.89				
OAKLEY	.23														.03	.02	.09	.03	.02		.04											
OBSIDIAN 4 NNE	.10						.03																			.07						
OLA 5 S	.31																										.09	.22				
OROFINO	1.89															.20									T	.01	.88	.80	T	T		
PALISADES DAM	.24		.01									T				T	T	.02	.01		.02			.04				.01	.12			
PARMA EXP STA	.97						.11	.28		.10																	.17	.28				
PAUL 1 E	T		T																													
PAYETTE	.48		T				T			T																T	.13	.35				
PIERCE RS	2.13	.10						.27								.07	.05								.05	.01	.84	.69		.05		
POCATELLO 2	.17	.07	.04				T			T					T		T	.01	.01		T	T		T	T		T	T				
POCATELLO WB AP //*	.01	T				T	T					T			T		T	.01		T		T		T			T	T				
PORTHILL	1.13	.09	T	.10							.66																.10		.08	.10		
POTLATCH	2.47	.10	T	.10												.04								T	.23	.75	1.40	.35				
PRESTON SUG FACT 2 SE	.10	.07																			.03			T								
PRIEST RIVER EXP STA	1.57	.01	T	.42							T					.04	T								.08	.03	.08	.03	.04	.84		
RICHFIELD	.00																															
RIGGINS RS	1.57																								T	.20	1.00	.35		.02		
RUPERT	.06		.01													.01	.04	T														
SAINT ANTHONY	.50	T	.03				T	T		.15							.06	.05			T							.01				
SAINT MARIES	1.95	.11	T	.0												.02									.06	.12	1.1	.21		.29		
SALMON	.91		.01				.90					T				T								T	T		.29	.55		T	T	
SANDPOINT EXP STA	1.51	T	.07	.3												T									.04		.18	.20		.72		
SHOSHONE	.10																															
SPENCER RS	.63		.02					T		.22					.01	.26	.01					T					.02	.07	.01	.01		
STIBNITE	1.59						T	.02	T							.05									.01	T	.26	.97	.18		.01	
STREVELL	.87		.07							.04						T	.19	.26		.31							T	T				
SUGAR	.33	T	.14					T							T	T	.05	.05										.09				
SUN VALLEY	.14														.04		.04	T		T	T				T		.06	T				
SWAN FALLS PH	.03																										.03					
TETONIA EXP STA	.35		.06					.02																				.27				
THREE CREEK	.23								.05		.04				.06	.05			T								.03					
TWIN FALLS 2 NNE	T														T	T										T						
TWIN FALLS 3 SE	.00																															
WALLACE	1.79	.01	T	.06												T	.								.05	.13	.76	.11		.67		
WALLACE WOODLAND PARK	1.92	.03	.04	T	.09			.12									.05											.95	.02		.62	
WEISER 1 S	.64						.05																			.02	.12	.45				
WINCHESTER 1 SE	2.35	.03		.02												.21										.32	1.31	.43		.03		

See reference notes following Station Index.

PRECIPITATION MEASURED IN STORAGE GAGES

Station	Observation date	Amount since last obs.	Snow on ground
ATLANTA SUMMIT //	1955 JUL. 28		
	1956 AUG. 30	55.36	
TOTAL.	. . . . .	55.36	
DEADWOOD SUMMIT //	1955 SEP. 6		
	1956 AUG. 20	84.64	
TOTAL.	. . . . .	84.64	
GILMORE SUMMIT RANCH //	1955 SEP. 11		
	1956 AUG. 25	8.45	
TOTAL.	. . . . .	8.45	
JACKSON PEAK //	1955 JUL. 26		
	1956 AUG. 30	52.61	
TOTAL.	. . . . .	52.61	
LOLO PASS //	1955 SEP. 10		
	1956 AUG. 23	56.63	
TOTAL.	. . . . .	56.63	
MOORE CREEK SUMMIT	1955 JUL. 26		
	1956 AUG. 31	41.07	
TOTAL.	. . . . .	41.07	
NEZ PERCE PASS //	1955 SEP. 10		
	1956 AUG. 24	31.49	
TOTAL.	. . . . .	31.49	
SHAKE CREEK RS //	1955 JUL. 28		
	1956 AUG. 27	31.00	
TOTAL.	. . . . .	31.00	
TRINITY LAKE GS //	1955 JUL. 27		
	1956 AUG. 29	65.22	
TOTAL.	. . . . .	65.22	
TROUTDALE GS //	1955 JUL. 27		
	1956 AUG. 31	30.62	
TOTAL.	. . . . .	30.62	
VIENNA //	1955 JUL. 29		
	1956 AUG. 28	56.00	
TOTAL.	. . . . .	56.00	

BLANK SPACE IN SNOW ON GROUND COLUMN INDICATES NO MEASUREMENT OF SNOW DEPTH WAS MADE.

See reference notes following Station Index.

Table 5

DAILY TEMPERATURES

IDAHO
AUGUST 1956

Station		1	2	3	4	5	6	7	8	9	10	11	12	13	14	15	16	17	18	19	20	21	22	23	24	25	26	27	28	29	30	31	Average
ABERDEEN [illegible]	MAX	86	80	81	86	86	85	[illegible]	84	90	86	91	90	95	91	[illegible]	[illegible]	[illegible]	[illegible]	88	88	[illegible]	[illegible]	[illegible]	[illegible]	[illegible]	[illegible]	67	73	76	77	73	[illegible]
	MIN	50	46	43	43	47	45	41	42	53	46	43	46	49	55	49	[illegible]	[illegible]	[illegible]	[illegible]	[illegible]	[illegible]	[illegible]	47	[illegible]	45	49	42	39	42	37	33	[illegible]
AMERICA[illegible] 1 [illegible]	MAX	88	84	77	85	[illegible]	83	79	[illegible]	87	86	89	[illegible]	92	[illegible]	86	[illegible]	[illegible]	[illegible]	[illegible]	[illegible]	[illegible]	[illegible]	[illegible]	[illegible]	87	81	66	71	75	75	73	83.5
	MIN	57	54	47	45	[illegible]	46	[illegible]	50	59	51	[illegible]	57	52	61	51	[illegible]	[illegible]	[illegible]	[illegible]	47	[illegible]	[illegible]	51	55	50	53	46	41	46	50	41	50.9
AN[illegible]ERSON DA[illegible]	MAX	88	78	82	86	89	82	[illegible]	[illegible]	[illegible]	88	89	95	[illegible]	92	94	[illegible]	[illegible]	[illegible]	[illegible]	[illegible]	[illegible]	[illegible]	[illegible]	[illegible]	[illegible]	[illegible]	64	76	78	74	79	[illegible]
	MIN	57	58	45	65	51	55	52	52	[illegible]	52	52	54	57	62	56	56	56	[illegible]	56	56	[illegible]	[illegible]	[illegible]	66	55	47	43	44	49	45	47	[illegible]
ARCO 3 NW	MAX	82	74	72	80	82	[illegible]	75	79	81	81	84	85	91	82	84	85	83	[illegible]	78	85	85	89	91	83	79	71	61	70	[illegible]	69	75	[illegible]
	MIN	44	48	33	41	48	54	47	41	[illegible]	43	40	39	45	46	49	[illegible]	[illegible]	[illegible]	43	42	44	[illegible]	[illegible]	[illegible]	[illegible]	47	31	34	40	38	28	42.8
ARROWROCK DAM	MAX	93	84	71	81	86	89	[illegible]	[illegible]	[illegible]	90	87	88	96	[illegible]	85	93	92	[illegible]	[illegible]	91	95	97	[illegible]	[illegible]	90	86	64	63	[illegible]	78	74	[illegible]
	MIN	56	52	44	50	52	52	52	[illegible]	[illegible]	[illegible]	[illegible]	55	57	60	55	57	55	[illegible]	[illegible]	[illegible]	[illegible]	[illegible]	[illegible]	60	54	54	44	43	48	45	45	52.9
ASHTON 1 S	MAX	[illegible]	79	82	83	81	76	72	73	74	77	79	81	85	81	83	[illegible]	[illegible]	[illegible]	[illegible]	[illegible]	[illegible]	[illegible]	84	[illegible]	[illegible]	[illegible]	63	63	62	60	66	77.6
	MIN	41	44	46	42	43	41	40	[illegible]	[illegible]	41	40	41	41	46	46	44	47	[illegible]	46	44	43	[illegible]	44	[illegible]	42	[illegible]	43	40	36	38	30	42.0
ATLANTA 2	MAX	[illegible]	79	76	77	80	73	75	79	82	[illegible]	82	86	92	80	86	85	[illegible]	85	[illegible]	85	89	89	91	82	78	72	52	58	68	71	77	79.2
	MIN	44	44	30	38	38	47	37	38	40	37	39	39	43	49	44	44	43	41	[illegible]	43	42	[illegible]	45	[illegible]	41	44	41	39	36	34	32	40.8
AVERY RS	MAX	89	61	61	78	85	87	87	92	90	89	88	92	96	101	101	88	86	89	90	96	99	104	100	90	75	74	57	72	71	71	80	85.1
	MIN	51	42	41	41	44	44	46	46	48	44	46	45	48	51	60	52	44	43	43	45	46	[illegible]	52	[illegible]	53	50	51	51	48	46	39	47.4
BAYVIEW MODEL BASIN	MAX	88	76	61	60	72	75	78	84	86	87	88	81	79	93	82	78	82	83	83	88	90	95	97	86	71	75	56	64	72	69	73	79.1
	MIN	47	36	42	36	39	41	40	43	44	43	42	43	44	49	59	52	44	46	49	45	46	44	48	52	52	47	49	52	50	42	33	45.1
BIG CREEK 1S	MAX	81	72	70	77	78	70	70	78	75	79	79	83	87	88	82	[illegible]	83	84	92	85	86	88	88	80	79	67	44	68	63	62	75	77.0
	MIN	37	35	25	25	30	34	34	28	37	29	31	29	30	34	48	35	34	29	33	31	31	30	32	41	33	40	33	40	34	36	24	33.0
BLACKFOOT	MAX	88	80	80	88	89	85	81	86	89	86	91	92	98	90	90	87	89	88	88	89	92	95	94	90	90	80	64	72	75	77	76	85.8
	MIN	58	53	50	48	50	49	47	46	53	49	47	52	53	58	55	57	56	51	54	56	52	51	53	55	53	55	44	37	45	43	36	50.5
BLACKFOOT DAM	MAX	85	79	75	79	81	81	73	79	81	79	85	84	89	77	84	83	82	83	79	84	85	86	90	76	76	63	59	69	72	67		78.8
	MIN	35	44	36	33	31	32	33	31	36	35	35	39	41	45	43	43	45	36	37	35	38	36	38	41	39	42	30	30	29	29	23	36.1
BLISS	MAX	90	81	83	87	91	86	86	89	93	94		96	101	87	94	88	91	91	92	96	97	99	100	91	88	77	66	78	82	77	80	88.4
	MIN	52	52	41	47	47	60	48	54	54	54		48	56	68	53	56	51	50	52	54	52	52	53	70	48	44	46	41	45	50	46	51.5
BOISE WB AP	MAX	83	70	81	84	87	82	83	87	90	87	89	92	96	90	90	89	89	89	89	90	93	95	92	89	84	66	66	76	80	74	77	84.8
	MIN	55	46	47	53	50	58	50	57	60	54	54	57	61	65	60	55	53	54	57	57	62	61	60	60	55	50	50	47	52	45	47	54.6
BONNERS FERRY 1 SW	MAX	84	69	64	76	83	82	85	88	89	84	82	88	93	93	86	83	83	87	89	93	94	96	94	78	78	73	71	72	71	73	78	82.5
	MIN	47	42	47	45	42	43	45	45	46	51	46	45	48	48	54	51	46	45	48	46	49	47	48	58	49	48	53	54	53	41	38	47.4
BUHL	MAX	85	82	77	81	84	84	80	82	89	87	86	90	90	86	86	85	84	85	88	85	90	91	95	94	87	80	62	74	80		75	84.1
	MIN	60	52	46	51	53	57	53	55	58	56	53	55	59	71	56	59	53	57	57	52	56	59	[illegible]	63	55	55	44	46	51		45	54.9
BUNGALOW RS	MAX	83	68	69	85	87	84	82	93	90	89	88	91	96	96	88	84	85	92	92	95	95	100	97	94	85	78	55	73	72	70	81	85.1
	MIN	50	45	43	42	46	45	50	46	49	48	45	46	46	49	54	50	41	44	45	46	41	45	42	55	51	54	52	50	48	50	39	47.0
BURKE 2 ENE	MAX	76	56	55	65	69	75	73	76	77	75	75	77	82	90	87	84	72	75	75	81	83	84	84	82	69	60	57	59	59	60	67	72.9
	MIN	46	38	36	34	40	41	43	43	45	43	43	42	45	48	58	46	40	43	46	43	47	49	49	52	46	56	46	48	43	43	34	44.4
BURLEY	MAX	92	92	79	83	84	90	86	82	88	91	86	90	94	100	86	92	88	91	86	90	92	95	98	98	92	82	68	64	75	80	74	86.7
	MIN	57	53	44	47	54	56	51	48	59	51	51	50	57	66	53	51	51	51	55	52	52	53	52	63	54	55	45	43	48	52	42	52.1
BURLEY CAA AP	MAX	92	75	82	83	84	83	80	87	88	85	89	92	98	85	90	85	89	84	89	90	94	95	97	89	80	66	63	72	79	73	76	84.3
	MIN	55	52	39	41	48	[illegible]	45	44	54	46	48	46	50	56	50	52	47	48	49	49	47	46	47	54	50	45	43	40	45	51	42	47.7
CALDWELL	MAX	89	72	81	86	88	84	86	90	92	88	90	94	98	85	92	90	90	91	92	92	96	96	91	92	85	76	67	79	82	78	81	86.9
	MIN	54	49	39	50	51	59	49	46	54	47	55	47	51	54	50	55	53	50	52	49	49	49	51	58	59	49	47	42	47	47	40	50.1
CAMBRIDGE	MAX	80	72	79	88	87	81	85	87	90	89	92	97	103	95	94	92	91	92	94	95	97	101	98	90	84	79	65	77	73	77	80	87.2
	MIN	59	48	32	38	47	54	42	40	45	40	49	47	46	55	44	57	55	48	44	47	45	47	44	59	55	47	46	40	44	40	36	46.5
CASCADE 1 NW	MAX	83	78	62	71	77	79	72	73	79	77	78	79	84	90	82	84	81	81	81	83	84	85	88	89	81	75	56	52	68	67	64	76.9
	MIN	43	33	33	36	41	43	39	39	37	37	42	43	45	48	45	44	42	43	45	43	43	43	45	48	48	45	39	39	35	34	33	41.1
CHALLIS	MAX	85	82	77	78	81	74	74	81	81	79	82	85	90	84	85	87	88	86	84	83	90	94	88	83	79	73	64	73	73	67	78	80.9
	MIN	50	53	39	44	43	54	40	42	50	42	46	45	47	53	51	48	50	50	52	50	47	48	49	58	47	50	41	42	43	41	34	46.7
CHILLY BARTON FLAT	MAX	76	73	72	78	74	70	69	75	79	86	75	71	73	76	78	78	78	79	78	76	80	83	86	79	78	71	56	68	69	61	72	74.7
	MIN	39	48	27	31	33	33	30	32	32	34	32	33	41	37	35	37	37	35	41	35	36	33	36	42	35	41	39	32	36	29	27	35.1
CLARK FORK 1 ENE	MAX	80	62	61	75	81	85	85	88	86	85	86	90	93	94	90	86	92	86	88	92	94	96	97	82	75	73	60	72	67	72	78	82.3
	MIN	37	39	42	39	41	40	46	45	40	42	42	40	41	44	54	48	46	41	39	39	43	42	41	54	45	50	51	52	51	41	34	43.5
CLIFFS	MAX	85	67			79	75	82	82					92	84	84	84	84		84		90	89					74	79	75	78		
	MIN	52	35			42	35	45	47						47	39	40	31		40		50	52					40	35	39	33		
COBALT BLACKBIRD MINE	MAX	78	59	62	65	68	72	64	64	71	67	71	71	77	80	80	79	80	78	74	74	78	80	82	79	71	67	52	45	57	59	54	69.6
	MIN	43	41	28	32	35	38	34	35	40	35	38	35	44	46	44	41	42	38	40	41	42	41	43	46	38	41	29	30	32	34	27	37.8
COEUR D ALENE RS	MAX	87	66	65	75	81	87	87	89	89	89	88	89	96	103	102	87	83	89	92	95	98	98	99	96	83	68	62	69	70	73	78	84.9
	MIN	54	44	45	44	47	47	53	50	50	56	50	49	52	55	66	60	49	48	51	50	54	54	54	58	56	48	51	54	53	48	43	51.4
CONDA	MAX	89	87	85	78	84	87	81	75	78	87	83	89	88	90	85	87	86	84	86	80	84	86	89	90	86	88	77	56	74	79	69	82.8
	MIN	45	52	37	35	38	36	37	34	49	49	38	45	41	47	48	46	45	38	52	38	40	38	41	47	43	47	31	33	32	33	24	40.6
COTTONWOOD	MAX	67	60	71	74	78	79	76	83	82	81	78	85	90	94	84	76	77	82	83	85	90	90	87	85	70	55	56	65	68	65	73	77.1
	MIN	49	44	36	41	43	51	50	44	51	47	49	46	49	52	60	49	47	45	46	48	50	50	54	55	51	47	48	45	47	45	36	47.6
COUNCIL	MAX	91	72	77	82	89	82	85	90	86	88	95	96	101	99	93	91	92	93	92	95	98	100	100	96	88	80	65	76	79	77	80	88.0
	MIN	62	52	36	42	51	54	52	51	56	44	54	56	58	64	55	61	61	56	54	56	58	58	51	64	61	51	51	44	52	45	42	53.3
DEADWOOD DAM	MAX	82	66	71	76	81	73	80	79	82	78	80	85	90	81	87	86	83	82	84	86	86	91	93	84	79	61	51	69	69	68	79	78.8
	MIN	38	39	27	31	35	46	34	33	37	34	38	34	37	43	42	40	35	37	37	37	36	36	38	48	39	47	40	37	34	31	26	37.0
DEER FLAT DAM	MAX	80	71	80	82	84	80	83	86	89	88	86	89	92	88	88	89	86	87	86	87	90	90	90	86	80	75	70	74	80	73	76	83.4
	MIN	62	52	41	49	52	54	50	50	51	50	55	53	55	59	54	57	61	62	58	56	55	54	58	60	61	52	50	46	50	51	44	53.6
DEER POINT	MAX	71	61	62	67	71	71	65	70	70	70	71	77	81	80	74	74	73	74	74	76	79	79	80	72	69	62	43	61	61	59	64	69.7
	MIN	54	40	35	51	52	44	49	53	57	58	55	56	58	59	56	59	58	57	58	59	62	66	63	58	49	28	34	41	47	39	43	51.5
DIXIE	MAX	76	59	65	72	75	70	69	75	76	74	75	80	86	88	82	79	77	80	79	81	83	87	86	77	70	68	46	66	58	60	70	73.8
	MIN	38	29	26	27	27	34	33	29	34	35	32	29	32	34	49	36	33	29	31	30	30	30	32	46	33	45	42	42	42	35	25	33.8
DRIGGS	MAX	85	84	79	85	79	78	80	74	77	78	80	85	85	89	88	82	82	85	82	83	85	84	89	86	84	83	80	79	69	69	63	81.0
	MIN	43	48	44	43	38	38	40	37	42	38	40	39	42	40	52	48	48	45	40	43	45	42	48	47	43	43	35	35	37	34	24	41.3
DUBOIS EXP STA	MAX	84	79	76	84	83	81	74	80	81	80	85	88	93	87	86	85	86	84	83	85	88	90	92	85	84	83	66	68	70	65	70	81.5
	MIN	51	54	45	46	49	54	48	48	52	49	51	50	57	60	55	54	52	53	54	50	50	55	55	55	54	51	36	38	40	41	35	49.7
DUBOIS CAA AP	MAX	85	80	77	85	83	82	77	80	83	82	87	88	92	85	87	86	85	85	83	85	88	91	93	81	85	78	59	69	74	67	71	81.7
	MIN	49	53	47	49	50	57	45	47	49	48	51	49	58	56	54	52	51	56	55	55	50	53	56	54	51	48	38	38	40	40	30	49.3

See reference notes following Station Index.

DAILY TEMPERATURES

Station		Day Of Month 1	2	3	4	5	6	7	8	9	10	11	12	13	14	15	16	17	18	19	20	21	22	23	24	25	26	27	28	29	30	31	Average
ELK CITY	MAX	77	61	71	75	76	75	77	82	82	80	81	86	91	94	86	78	78	83	82	86	86	92	92	82	78	71	52	69		66	76	78.[illegible]
	MIN	40	33	35	32	44	36	40	33	35	35	37	29	31	34	55	42	36	38	32	30	30	30	32	46	45	47	42	45		42	31	37.[illegible]
ELK RIVER 1 S	MAX	83	83	63	75	80	83	80	84	83	84	83	85	91	93	95	95	95	93	86	92	93	93	93	84	83	71	52	67	68	59	72	82.[illegible]
	MIN	42	38	38	36	36	38	36	41	42	40	40	40	42	41	39	39	38	38	38	38	42	42	45	48	46	48	41	37	35	33	35	39.[illegible]
EMMETT 2 E	MAX	89	74	79	86	88	85	86	88	84	89	92	92	95	89	91	88	88	89	91	91	94	94	93	90	84	73	67	78	80	74	79	85.[illegible]
	MIN	51	46	40	45	47	58	46	50	51	47	49	51	55	55	54	50	49	49	49	50	50	51	53	57	53	49	45	44	49	42	42	49.[illegible]
FAIRFIELD RS	MAX	85	81	74	81	85	77	77	81	84	82	86	88	93	91	88	88	83	85		87	89	90	92	86	81	75	63	72	74	75	75	82.[illegible]
	MIN	47	40	30	40	39	54	40	38	46	38	38	39	41	52	41	44	41	40		40	40	41	43	56	40	48	36	30	40	38	29	41.[illegible]
FAIRYLAWN	MAX	75	66	76	78	80	75	77	85	85	83	84	90	91	80	86	84	85	85	85	86	88	90	89	82	80	61	65	74	71	74	79	80.[illegible]
	MIN	42	39	33	45	42	45	41	46	49	48	50	48	51	57	49	48	49	50	49	46	48	54	57	51	49	41	47	38	42	39	36	46.[illegible]
FENN RS	MAX	89	71	76	85	88	86	89	90	93	91	89	94	98	100	95	88	88	90	91	93	96	97	95	92	88	76	59	75	71	73	80	86.[illegible]
	MIN	52	47	46	44	48	49	49	47	49	49	47	45	47	50	62	57	51	46	49	47	47	47	49	59	53	52	54	51	52	52	43	49.[illegible]
FORT HALL IND AGENCY	MAX	88	85	80	84	86	83	80	84	87	85	89	89	95	90	89	88	88	86		90	91	93	95		87	78	63	72	74	75	73	84.[illegible]
	MIN	57	50	45	42	45	43	43	41	53	51	44	46	48	52	50	54	51	47		45	46	47	49		46	52	43	44	42	40	35	46.[illegible]
GARDEN VALLEY RS	MAX	92	81	80	83	89	87	87	90	94	89	91	97	101	98	93	93	93	94	93	96	98	100	98	99	90	84	65	80	80	78	84	89.[illegible]
	MIN	44	48	36	42	44	55	45	42	47	42	47	43	46	50	49	47	45	45	44	45	43	43	45	45	48	54	48	41	43	42	36	45.[illegible]
GLENNS FERRY	MAX	94	78	83	88	89				92	90	91	94	99	84	95	93	91	92	91	94	96	97	99	92	88	70	68	73	82	78	79	87.[illegible]
	MIN	50	52	38	45	46				54	45	45	46	48	61	50	51	50	49	49	50	48	49	49	62	45	48	43	38	44	50	45	48.[illegible]
GOODING CAA AP	MAX	88	75	80	83	89	81	83	87	90	87	89	93	98	87	94	87	89	90	91	93	95	96	98	90	85	68	66	76	80	73	77	85.[illegible]
	MIN	58	51	44	51	51	59	51	55	55	56	53	56	57	64	58	59	55	54	55	57	59	57	62	65	52	45	45	42	49	47	44	53.[illegible]
GRACE	MAX	82	80	78	78	80	80	78	78	81	77	84	83	84	78	81	80	80	80	78	80	82	85	86	80	83	74	70	66	72	69	69	78.[illegible]
	MIN	46	49	43	41	42	41	42	40	52	45	45	44	46	52	50	51	48	43	55	41	45	44	47	50	48	50	40	37	35	39	33	44.[illegible]
GRAND VIEW	MAX	96	82	86	89	93	89	90	94	97	97	96	99	105	91	98	95	95	97	98	100	101	104	103	98	91	86	70	83	89	84	84	92.[illegible]
	MIN	57	54	40	55	53	52	50	47	55	51	52	48	51	61	51	58	54	58	56	52	52	50	52	61	55	57	46	40	47	47	43	51.[illegible]
GRANGEVILLE	MAX	68	63	72	77	80	78	78	85	85	83	81	87	91	95	86	79	79	84	85	88	90	93	91	82	72	55	57	69	68	65	75	78.[illegible]
	MIN	48	40	38	40	43	47	44	43	50	47	48	43	48	49	53	47	46	42	45	44	47	49	52	53	49	43	44	42	45	42	46	45.[illegible]
GRASMERE	MAX	86	84	80	80	80	76	80	82	86	84	83	90	96	92	92	85	84	85	85	88	91	94	95	91	85	76	63	72	79	75	77	83.[illegible]
	MIN	46	44	32	48	41	53	38	43	46	44	47	46	48	65	50	49	45	47	46	46	52	52	51	51	48	47	44	33	42	35	41	45.[illegible]
GRAY 6 NNW	MAX	79	77	74	76	77	77	72	78	79	77	83		86		82	81	78	81	71	78	81	84	87	80	82	71	55	68	68	64	69	76.[illegible]
	MIN																																
GROUSE	MAX	79	70	68	76	77	76	70	74	77	76	79	81	87	80	83	83	81	80	76	83	86	81	79	82	77	67	59	67	75	69	72	76.[illegible]
	MIN	38	43	33	31	32	43	34	30	37	31	33	34	35	41	39	35	40	38	40	39	35	35	35	50	34	38	32	27	30	29	32	35.[illegible]
HAILEY AP	MAX	88	72	74	80	83	78	75	80	84	80	85	89	92	81	87	85	85	85	85	86	88	90	91	84	79	65	65	71	73	77	78	81.[illegible]
	MIN	49	39	33	45	45	50	43	44	50	44	46	46	51	56	50	50	49	49	48	48	48	51	52	41	46	45	33	38	37	37	38	45.[illegible]
HAMER 4 NW	MAX	82	78	76	81	83	83	75	80	83	79	84	86	89	89	89	89	84	89	83	88	91	92	94	85	86	77	67	70	75	76	72	82.[illegible]
	MIN	45	48	41	41	43	47	39	40	45	42	41	44	43	49	51	47	49	53	49	47	44	45	47	51	44	47	34	37	33	34	30	43.[illegible]
HAZELTON	MAX	87	81	80	83	86	80	78	85	86	85	85	93	97	93	90	83	85	84	85	91	92	93	97	90	85	78	63	72	77	75	75	84.[illegible]
	MIN	52	51	41	48	51	52	51	48	55	52	50	51	53	65	53	53	50	48	49	51	52	52	53	65	51	52	42	40	44	48	37	50.[illegible]
HILL CITY	MAX	85	80	76	86	85	84	80	84	85	84	86	90	96	92	91	90	88	87	87	90	92	93	95	93	83	80	62	73	74	71	77	84.[illegible]
	MIN	47	47	30	38	38	49	41	35	52	39	37	37	41	49	39	42	40	41	42	40	40	40	43	53	38	30	33	30	33	37	30	39.[illegible]
IDAHO CITY	MAX	84	80	75	79	84	81	80	83	84	84	85	90	95	90	88	88	89	98	88	90	92	94	95	89	83	80	58	73	75	73	80	84.[illegible]
	MIN	41	42	30	35	36	48	37	37	42	36	37	37	39	45	42	42	38	38	38	38	40	38	39	47	39	48	38	30	37	31	29	38.[illegible]
IDAHO FALLS 6 NE	MAX	88	78	75	83	86	83	78	82	85	87					86	82	85	83	84	88		91	95	87	88	79	55	69	71			82.[illegible]
	MIN	58	54	48	51	44	44	43	44	49	43					56	48	53	46	47	47		48	56	56	44	50	41	44	37			48.[illegible]
IDAHO FALLS CAA AP	MAX	85	78	76	84	85	81	77	83	90	81	88	87	95	81	90	87	86	86	85	87	89	91	94	88	87	72	57	67	73	70	75	82.[illegible]
	MIN	49	53	48	42	47	47	47	45	48	44	43	48	49	53	56	52	55	52	51	48	48	48	51	54	48	49	42	43	44	42	35	47.[illegible]
IDAHO FALLS 42 NW WB	MAX	87	81	77	86	85	85	78	84	87	85	88	90	95	87	89	92	89	88	87	89	92	93	94	88	87	76	62	75	78	71	77	84.[illegible]
	MIN	46	52	44	36	49	58	49	39	44	40	40	41	44	52	47	46	44	47	48	45	43	41	42	50	50	50	36	36	36	38	28	43.[illegible]
IDAHO FALLS 46 W WB	MAX	88	78	77	85	87	83	78	83	88	83	88	91	95	84	90	87	88	88	87	88	92	94	95	87	84	71	61	70	75	72	76	83.[illegible]
	MIN	49	51	46	41	43	52	41	39	46	42	39	41	44	53	51	52	47	50	52	51	43	43	44	52	42	45	40	36	38	36	30	44.[illegible]
IRWIN 2 SE	MAX	86	84	80	84	82	84	77	82	85	83	85	87	90	83	85	87	84	84	82	80	87	88	84	85	81	74	57	70	70	66	74	81.[illegible]
	MIN	51	55	46	41	40	40	39	40	45	42	40	42	46	47	50	46	52	47	52	47	47	45	45	53	47	45	36	44	36	37	29	44.[illegible]
ISLAND PARK DAM	MAX	82	76	75	78	78	79	74	75	75	74	79	81	86	86	80	83	78	78	76	75	83	85	85	75	79	74	51	60	62	55	68	75.[illegible]
	MIN	43	47	45	33	41	39	39	33	40	39	40	39	40	44	50	45	47	47	48	42	36	38	41	40	39	42	36	40	32	33	25	40.[illegible]
JEROME	MAX	90	86	79	86	88	88	82	86	90	89	88	93	98	95	92	89	87	88	89	91	94	96	98	90	86	82	65	73	79	77	78	86.[illegible]
	MIN	51	51	40	44	48	52	46	50	50	49	50	49	55	63	56	56	52	50	49	51	55	53	57	62	48	52	43	40	46	48	42	50.[illegible]
KELLOGG	MAX	88	65	64	64	77	89	86	86	89	89	85	87	89	90	101	85	83	85	89	89	94	94	98	95	82	70	55	59	70	69	71	81.[illegible]
	MIN	48	45	42	40	40	47	47	47	47	46	46	46	49	49	49	49	46	46	46	47	47	47	46	46	46	46	50	49	49	49	39	46.[illegible]
KOOSKIA	MAX	85	70	78	84	87	88	88	95	93	90	90	96	100	105	95	87	88	94	94	96	100	102	98	95	85	73	60	75	75	73	83	87.[illegible]
	MIN	52	50	43	43	47	47	49	47	51	50	49	44	47	49	64	54	49	45	46	45	46	48	50	64	53	53	50	53	50	48	39	49.[illegible]
KUNA 2 NNE	MAX	82	69	79	82	85		85	88	89	86	88	93	93	85	90	86	88											75	79	75	80	
	MIN	50	43	38	45	47		44	45	51	45	46	46	49	55	50	49	47											40	45	40	40	
LEWISTON	MAX	88	71	79	87	91	91	94	96	96	92	94	100	104	108	97	89	93	97	97	100	103	105	100	91	88	65	76	80	80	80	84	90.[illegible]
	MIN	59	47	47	48	52	53	58	54	55	54	53	52	54	57	71	54	51	51	53	53	56	56	58	63	60	50	54	56	56	55	49	54.[illegible]
LEWISTON WB AP	MAX	69	66	76	82	86	88	90	93	91	88	90	94	99	104	90	84	87	93	92	95	98	101	92	87	81	61	74	77	78	75	81	85.[illegible]
	MIN	49	44	45	47	52	54	58	55	56	55	54	54	56	59	69	60	51	50	52	56	58	58	59	61	57	49	53	52	52	51	46	53.[illegible]
LIFTON PUMPING STA	MAX	82	81	76	78	80	80	76	80	83	82	82	85	83	79	82	74	80	77	75	74	80	80	83	83	84	78	74	71	70	69	70	78.[illegible]
	MIN	47	51	48	44	45	43	46	44	52	48	45	50	47	49	48	50	48	46	51	45	49	45	45	49	47	51	41	39	38	43	33	46.[illegible]
LOWMAN	MAX	89	74		82	87				88	85	87	92	97	82	90	88	90	89	90	90	92	95	96	87	83	82	58		75	75	78	85.[illegible]
	MIN	40	43	30		35				43	36	35	37	38	40	42	40	37	39	38	37	38	36	39	48	39	38	44		36	32	29	38.[illegible]
MACKAY RS	MAX	81	79	78	80	78	77	73	78	80	78	82	84	89	85	81	82	80	84	78	78	85	88			83	79	68	69	74	68	74	79.[illegible]
	MIN	43	39	38	40	45	52	43	42	45	43	41	42	49	51	50	46	45	46	44	40	46	51			47	43	41	41	40	39	36	43.[illegible]
MALAD	MAX	86	85	83	85	87	88	83	87	90	89	90	91	94	85	90	84	86	88	85	87	90	93	94	92	89	83	69	77	79	75	78	85.[illegible]
	MIN	50	54	45	47	47	45	49	45	60	50	54	53	52	57	53	57	52	48	53	41	49	47	50	57	52	54	40	39	39	45	46	49.[illegible]
MALAD CAA AP	MAX	88	86	83	86	88	87	82	88	90	89	92	92	95	85	89	85	89	88	87	88	92	93	95	91	91	84	66	78	81	76	78	86.[illegible]
	MIN	48	54	42	43	44	41	48	41	53	48	46	50	47	52	49	55	45	44	55	42	44	41	43	51	48	50	40	35	35	43	40	45.[illegible]
MAY RS	MAX	85	80	81	79	79	73	73	81	80	79	83	85	89	85	85	86	84	86	85	85	88	90	88	78	82	75	63	72	70	65	77	80.[illegible]
	MIN	49	50	36	37	39	49	36	37	45	39	39	39	39	48	49	44	46	45	48	44	47	42	43	52	40	46	38	37	38	38	39	42.[illegible]

See reference notes following Station Index.

DAILY TEMPERATURES

Station		Day Of Month 1	2	3	4	5	6	7	8	9	10	11	12	13	14	15	16	17	18	19	20	21	22	23	24	25	26	27	28	29	30	31	Average
C CALL	MAX	75	6	67	75	76	67	72	7	77	77	77	82	8	83	83	1	79	1	91	1	2	7	87	77	73	54	50	66	66	66	70	74.8
	MIN	49	47	39	35	41	47	43	40	3	37	49	42	44	50	47	45	5	0	4			7	44	4	0	4	44	31	30	5	32	41.5
AC CAMMON	MAX	9	85	3	86	87	85	5	3	89	90	91	89	96	85	35	8	87	7	87	7	88	91	95	90	89	82	80	79	7	74	76	5.
	MIN	49	42	42	42	40	40	42	41	53	44	44	45	46	52	57	6	43	44	42	4	44	41	45	44	47	41	40	38	3	3	34	4.
MERIDIAN 1 W	MAX	90	75	79	84	86	85	8	7	89	87	87	90	94	93	88	87	7	89	8	8	90	93	93	91	88	41	65	75	6	71	77	45.4
	MIN	52	47	41	48	48	19	47	49	55	48	49	49	53	55	54	4	4	4	9	5	4	2	54	56	53	2	46	42	47	45	40	49.9
MINIDOKA DAM	MAX	89	75	8	84	87	80	77	86	86	82	90	92	97	85	89	91	87	85	5	7	9	93	95	89	85	77	6	69	77	72	75	83.4
	MIN	63	53	48	53	54	53	51	54	60	54	6	58	61	65	57	61	57	55	5	6	5	6	6	67	5	55	46	43	4	50	74	56.3
MONTPELIER RS	MAX	82	85	85	81	82	84	84	80	83	87	86	89	88	91	84	88	81	85	83	78	83	8	90	90	88	85	81	64	78	73	70	83.1
	MIN	44	44	41	39	40	38	39	37	4	44	40	48	44	48	45	46	43	39	41	1	41	41	42	44	41	45	34	33	32	36	29	41.1
MOSCOW OF I	MAX	81	62	67	76	81	83	85	89	86	82	86	90	94	99	94	81	82	88	88	90	94	96	89	81	71	55	65	69	71	73	76	1.4
	MIN	50	38	39	41	44	45	50	57	46	48	46	47	49	60	65	52	42	44	47	47	53	52	59	57	54	47	52	48	50	50	42	49.1
MOUNTAIN HOME 1 NE	MAX	96	82	86	88	93	97	86	92	92	92	92	99	104	102	99	94	94	93	94	99	100	102	104	94		83	66	79	82	80	84	91.6
	MIN	54	50	38	53	49	62	50	52	57	49	49	49	59	64	53	56	54	54	49	56	54	56	58	44		53	43	36	46	46	43	51.4
MULLAN PASS CAA	MAX	57	46	49	59	63	66	63	73	72	67	70	73	74	83	73	64	65	72	72	75	77	79	77	61	62	48	45	50	47	53	62	64.4
	MIN	38	37	36	39	47	52	51	50	55	53	53	54	59	61	52	51	49	47	48	54	62	65	60	51	48	40	40	42	41	38	42	48.9
NAMPA 2 NW	MAX	93	84	71	81	86	88	84	85	88	90	89	90	93	97	87	9	9	90	90	91	91	94	94	95	91	84	64	68	78	82	77	86.3
	MIN	56	51	40	50	51	60	49	48	59	49	54	49	52	55	54	54	53	51	54	51	51	50	46	60	57	51	48	43	48	49	41	51.1
NEW MEADOWS RS	MAX	85	78	65	80	70	72	65	72	76	72			82	89	80	83	80			80	83	84	85	85	82	87	55	49	65	65	61	75.2
	MIN	46	38	29	30	35	40	42	34	32	29			31	40	43	40	41			35	31	0	34	39	40	44	44	43	41	30	28	36.6
NEZPERCE 2 E	MAX	78	62	67	75	78	81	80	84	85	81	80	85	90	96	85	78	79	5	85	87	90	93	89	87	72	63	56	66	70	65	73	78.9
	MIN	50	45	38	42	49	49	48	49	54	51	50	50	54	57	59	51	47	49	53	53	51	52	57	54	52	45	45	46	49	44	38	49.5
OAKLEY	MAX	89	75	77	81	81	80	77	85	85	82	83	89	94	86	88	86	85	89	84	82	91	91	94	86	79	69	60	71	79	74	75	82.2
	MIN	59	45	41	55	46	45	43	48	52	46	52	49	56	66	54	57	52	50	48	52	54	55	55	63	52	53	39	42	47	39	40	50.1
OBSIDIAN 4 NNE	MAX	80	78	73	69	75	68	74	78	76	74	80	78	79	79	85	84	80	74	78	78	75	83	82	88	77	70	61	67	64	63	74	75.6
	MIN	36	20	18	28	25	40	27	20	31	28	33	31	36	31	28	25	38	30	30	33	30	36	33	30	39	29	38	30	36	39	31	30.9
OLA 5 S	MAX	88	79	79	88	87	85	84	89	93	89	90	93	97	92	92	91	90	90	91	90	94	94	98	90	85	80	67	76	78	76	79	86.9
	MIN	58	45	34	42	47	47	45	47	45	42	47	50	50	57	50	46	49	48	45	47	48	46	45	60	54	52	51	42	40	40	37	47.0
OROFINO	MAX	91	72	78	86	89	96	92	95	95	92	93	96	103	106	94	88	91	97	96	98	100	104	96	91	87	72	64	78	79	76	85	89.7
	MIN	55	51	42	45	50	50	52	51	53	51	49	49	51	54	65	54	50	49	50	55	51	52	52	64	58	52	55	53	51	49	42	51.8
PALISADES DAM	MAX	85	83	78	83	81	83	80	80	81	81	85	83	89	86	83	87	80	82	80	83	83	85	84	84	83	75	60	67	72	68	69	80.1
	MIN	51	56	48	43	43	44	44	42	49	44	42	48	47	51	55	50	53	48	52	46	46	46	46	50	46	47	36	46	38	38	32	46.0
PARMA EXP STA	MAX	93	89	81	85	87	85	84	89	92	88	90	92	96	94	94	92	92	86	92	92	94	98	96	93	82	76	69	79	82	81	80	87.8
	MIN	56	50	42	49	54	49	54	49	54	48	56	50	50	54	53	54	53	47	46	51	51	51	51	56	56	44	48	46	49	45	41	50.2
PAUL 1 E	MAX	86	88	72	80	85	86	81	78	86	86	81	82	90	96	83	88	85	88	86	86	88	90	93	95	88	78	64	63	71	76	70	82.9
	MIN	55	50	41	42	48	49	49	45	54	46	46	45	51	64	48	50	46	48	46	48	47	44	47	62	48	50	42	41	44	48	35	47.7
PAYETTE	MAX	84	73	80	89	88	85	86	90	92	90	92	93	98	88	93	92	92	94	93	94	97	98	95	92	85	77	67	80	84	77	82	87.7
	MIN	55	54	42	49	50	61	49	50	54	49	51	54	54	58	55	55	54	52	53	53	52	52	52	57	63	50	51	48	52	51	44	52.4
PIERCE RS	MAX	85	65	67	77	80	83	82	84	84	84	82	86	92	95	95	86	80	87	87	88	91	94	94	87	80	76	54	68	68	66	74	81.3
	MIN	44	42	36	35	41	40	43	44	44	43	39	39	39	42	58	46	39	39	40	39	39	41	42	54	45	46	48	45	47	45	32	42.5
POCATELLO 2	MAX	91	81	83	87	89	87	82	87	91	87	95	93	96	88	94	92	92	90	91	93	94	95	97	93	89	76	67	78	79	78	77	87.5
	MIN	62	54	49	45	47	44	45	43	57	49	45	48	52	59	52	56	53	48	51	51	50	48	49	60	48	51	45	41	42	43	33	49.0
POCATELLO WB AP	MAX	90	78	80	88	87	84	80	86	89	85	91	92	97	83	89	89	90	85	87	89	90	94	93	89	88	71	63	72	76	75	74	84.6
	MIN	55	52	49	47	49	44	49	44	60	52	46	49	51	61	53	57	56	48	52	49	51	51	52	64	51	49	44	44	45	45	35	50.1
PORTHILL	MAX	85	70	62	74	82	85	83	87	88	87	84	89	94	91	88	84	83	88	90	91	92	95	93	85	79	75	72	76	78	75	79	83.4
	MIN	45	45	49	41	42	44	49	47	45	50	48	45	50	46	53	48	46	45	44	46	48	47	47	52	50	57	52	53	49	39	35	47.0
POTLATCH	MAX	72	66	70	77	79	81	86	83	90	89	89	93	98	106	91	80	90	89	93	94	96	99	96	89	83	60	76	73	79	77	76	84.5
	MIN	43	33	32	33	40	44	43	39	44	41	43	43	41	46	61	50	37	43	44	42	47	49	45	43	47	46	44	46	44	41	36	42.9
PRESTON SUG FACT 2 SE	MAX	87	87	87	85	87	85	85	86	89	88	90	90	93	93	90	80	86	89	85	90	89	92	93	92	90	84	82	74	78	77	76	86.4
	MIN	49	52	43	45	44	42	45	43	43	51	45	52	49	57	51	53	47	45	49	42	47	43	46	51	47	48	38	38	38	43	38	45.9
PRIEST RIVER EXP STA	MAX	82	64	61	73	79	81	82	85	85	82	82	86	92	95	88	79	81	85	86	91	92	94	90	81	70	69	66	71	68	71	75	80.2
	MIN	42	41	49	41	40	41	47	43	42	45	42	42	45	46	56	51	40	43	43	44	46	45	45	56	46	51	51	51	51	37	33	45.0
RICHFIELD	MAX	83	74	77	82	84	81	78	84	85	83	86	89	93	89	88	85	86	86	85	87	90	93	91	89	83	78	62	71	75	73	74	82.7
	MIN	56	47	37	44	45	52	45	44	47	46	48	47	51	62	51	53	50	53	52	55	50	52	50	65	51	50	39	38	38	43	42	48.5
RIGGINS RS	MAX	90	76	83	85	86	86	88	92	92	91	91	96	99	102	102	97	88	91	93	95	98	101	100	97	88	88	66	78	76	78	83	89.5
	MIN	58	52	47	49	51	55	54	54	52	55	56	55	60	58	64	55	55	53	55	55	58	58	63	61	57	46	51	50	54	46	45	54.3
RUPERT	MAX	88	91	79	82	86	84	83	80	88	90	86	89	92	99	86	88	81	89	86	89	89	90	96	94	89	80	66	62	76	77	72	84.7
	MIN	55	50	41	45	48	46	46	50	57	49	50	51	58	65	51	55	51	49	52	54	49	50	50	65	51	53	44	41	44	49	40	50.3
SAINT ANTHONY	MAX	85	78	75	76	83	82	76	80	82	79	85	85	91	83	87	87	84	83	81	85	85	88	91	87	85	74	73	69	72	70	70	81.0
	MIN	45	50	50	41	40	41	40	39	44	41	40	41	42	47	52	48	51	49	47	44	43	44	47	49	41	46	41	46	37	38	28	43.6
SAINT MARIES	MAX	85	73	66	76	82	85	84	87	87	88	86	89	95	100	99	85	84	88	89	91	93	97	97	93	82	70	60	69	70	70	78	83.8
	MIN	43	39	36	39	42	42	44	44	43	44	44	45	45	47	64	50	41	43	41	47	43	46	42	51	50	47	48	46	47	42	37	44.6
SALMON	MAX	90	77	81	79	86	79	70	84	82	83	84	90	94	91	87	90	90	90	89	91	92	93	87	84	81	67	55	72	73	68	77	82.5
	MIN	46	50	35	36	40	50	41	38	48	42	40	38	39	44	58	45	48	50	50	45	43	40	41	54	43	43	41	42	44	44	32	43.5
SANDPOINT EXP STA	MAX	80	65	58	73	80	82	84	85	87	82	81	82	91	88	81	80	81	85	85	87	92	92	90	87	68	63	62	71	68	70	76	79.2
	MIN	45	40	48	42	41	42	45	46	45	47	44	44	46	48	59	53	42	48	54	44	48	46	46	56	50	51	52	54	52	44	37	47.1
SHOSHONE	MAX	91	85	78	82	83	85	82	88	81	81	79	83	89	86	90	89	89	89	88	92	95	95	98	90	84	79	62	75	78	71	79	84.4
	MIN	57	56	37	44	50	52	43	48	49	48	50	53	53	65	54	58	58	50	53	48	55	53	55	65	49	42	41	36	40	42	37	49.7
SPENCER RS	MAX	80	76	73	80	81	73	73	77	76	76	80	84	87	86	83	82	81	81	78	82	84	86	87	74	81	72	58	65	61	63	63	76.9
	MIN	41	46	38	36	40	49	44	43	45	44	40	39	47	49	51	46	46	49	42	47	45	46	46	44	46	45	37	35	33	38	29	42.8
STIBNITE	MAX	81	76	66	69	67	72	66	64	72	71	73	74	79	83	84	80	79	77	79	81	80	80	83	82	77	73	56	62	65	60	58	73.2
	MIN	45	39	30	34	33	33	35	37	45	35	40	40	43	48	50	43	42	40	42	42	43	43	47	47	42	44	32	35	34	31	29	39.5
STREVELL	MAX	86	81	79	83	86	84	79	84	87	83	90	89	92	86	88	85	83	83	82	91	86	89	92	90	86	78	63	74	78	74	77	83.5
	MIN	58	48	37	44	43	45	47	42	49	51	49	50	56	61	51	55	47	47	55	48	49	50	51	60	52	48	39	37	38	51	32	48.1
SUGAR	MAX	84	77	76	82	80	80	75	80	82	79	85	85	90	88	86	85	83	83	82	85	86	88	90	83	85	78	62	69	73	69	69	80.6
	MIN	47	51	49	39	44	42	41	40	44	41	41	42	43	46	52	42	52	50	48	45	45	43	45	48	41	46	40	47	36	37	30	43.8
SUN VALLEY	MAX	80	73	70	78	79	77	74	79	81	81	80	87	90	85	85	81	80	82	80	82	86	86	88	88	81	74	59	69	74	75	72	79.2
	MIN	36	37	23	30	30	51	32	30	41	30	31	30	33	43	38	35	34	34	34	33	32	31	33	48	31	39	27	26	32	25	23	33.3

See reference notes following Station Index.

Table 5 - Continued

DAILY TEMPERATURES

Station		Day Of Month 1	2	3	4	5	6	7	8	9	10	11	12	13	14	15	16	17	18	19	20	21	22	23	24	25	26	27	28	29	30	31	Average
SWAN FALLS PH	MAX	97	80	87	88	90	88	88	92	95	91	93	100	104	100	97	94	92	95	95	98	98	103	101	97	92	86	71	81	85	83	87	91.9
	MIN	68	56	47	60	60	66	57	57	62	57	62	59	62	69	60	69	65	65	64	63	59	61	63	67	67	52	52	48	54	54	50	59.8
TETONIA EXP STA	MAX	84	76	78	80	79	79	72	75	79	82	80	81	86	89	81	83	81	78	80	83	81	84	87	81	80	72	50	74	74	70	75	78.5
	MIN	43	51	37	39	40	34	36	37	43	38	41	39	42	46	51	43	42	38	40	43	39	43	47	46	41	44	33	35	39	33	25	40.3
THREE CREEK	MAX	88	83	83	85	84	82	78	83	87	84	86	89	91	79	86	86	83	85	85	85	88	94	93	88	83	78	61	79	79	75	78	83.5
	MIN	44	36	27	33	33	38	36	30	35	36	33	32	35	53	36	39	34	33	32	32	41	33	36	46	34	37	31	24	28	28	26	34.5
TWIN FALLS 2 NNE	MAX	93	87	81	82	84	83	80	85	91	90	86	94	96	94	92	87	86	86	90	93	94	93	99	89	86	80	63	73	78	75	78	86.1
	MIN	56	52	38	44	50	53	50	45	53	48	47	47	51	63	51	54	46	50	52	48	50	48	51	64	48	53	44	39	48	50	39	49.4
TWIN FALLS 3 SE	MAX	93	87	75	80	83	87	83	82	85	90	85	87	92	96	86	89	83	88	85	90	90	94	93	98	90	82	69	64	75	80	75	85.0
	MIN	54	52	43	46	53	54	52	47	57	50	46	49	51	64	50	54	46	52	56	49	48	51	51	60	51	45	44	41	49	50	42	50.2
WALLACE	MAX	70	58	60	72	77	81	78	83	83	80	83	85	91	93	94	77	83	84	85	88	89	92	86	77	68	57	57	67	66	66	75	77.6
	MIN	51	42	39	37	42	43	46	46	45	45	43	45	49	52	60	48	46	49	48	53	47	47	48	56	49	48	44	50	49	46	36	46.7
WALLACE WOODLAND PARK	MAX	83	65	58	60	72	78	81	78	83	83	84	85	84	89	94	78	77	80	82	83	87	89	92	86	73	57	70	57	65	61	75	77.1
	MIN	49	41	39	38	42	43	46	45	46	45	42	45	43	47	52	50	42	43	47	43	48	48	48	57	49	48	48	51	47	46	36	45.6
WEISER 1 S	MAX	92	85	85	91	92	90	90	90	97	91	93	94	98	95	91	95	95	95	95	94	99	95	96	95	94	87	76	76	81	78	79	90.5
	MIN	54	52	41	51	47	58	48	52	47	49	62	54	56	55	57	50	49	51	52	54	53	52	50	50	52	50	52	48	44	52	44	51.2
WINCHESTER 1 SE	MAX	77	59	65	74	76	78	79	84	82	79	79	85	91	93	87	75	77	83	85	85	88	93	91	83	78	68	68	64	66	64	72	78.3
	MIN	45	39	36	38	41	43	45	44	47	43	43	42	45	49	56	45	41	41	42	43	47	47	54	46	42	42	42	47	44	43	35	43.8

Table 6

EVAPORATION AND WIND

Station		Day of month 1	2	3	4	5	6	7	8	9	10	11	12	13	14	15	16	17	18	19	20	21	22	23	24	25	26	27	28	29	30	31	Total or Avg.
ABERDEEN EXP STA	EVAP	.21	.36	.36	.30	.27	.34	.26	.29	.32	.37	.32	.28	.35	.27	.14	.25	.27	.29	.32	.24	.33	.19	.42	.20	.25	.25	.20	.19	.31	.29	.21	8.65
	WIND	49	120	101	49	34	51	36	47	23	50	40	50	44	35	25	35	88	46	64	59	25	8	59	31	31	105	169	65	144	106	66	1855
ARROWROCK DAM	EVAP	.32	.33	.25	.23	.23	.28	.28	.27	.24	.33	.27	.30	.29	.28	.13	.26	.20	.31	.29	.30	.28	.30	.28	.32	.32	.29	.14	.04	.05	.31	.25	7.97
	WIND	17	65	43	23	33	13	40	43	8	40	33	29	9	30	17	21	28	30	26	24	19	24	9	45	30	41	30	6	19	41	52	888
LIFTON PUMPING STA	EVAP	.18	.44	.32	.38	.27	.32	.30	.23	.31	.29	.34	.34	.21	.17	.20	.22	.22	.28	.25	.17	.23	.26	.28	.25	.26	.29	.26	.17	.27	.25	.20	8.16
	WIND	31	88	43	54	38	40	45	22	33	32	45	66	27	28	39	56	37	66	43	40	43	25	48	25	46	70	79	26	66	75	38	1414
MINIDOKA DAM	EVAP	.38	.39	.35	.40	.34	.43	.37	.32	.44	.37	.37	.40	.40	.30	.32	.30	.21	.44	.30	.51	.35	.33	.39	.44	.38	.29	.19	.17	.30	.40	.30	10.88
	WIND	150	150	140	100	90	90	110	110	90	90	90	80	100	100	100	100	165	125	80	120	110	70	80	100	70	60	240	100	100	190	130	3430
MOSCOW U OF I	EVAP	.16	.11	.05	.21	.24	.24	.29	.27	.30	.16	.29	.28	.21	.30	.26	.16	.12	.28	.27	.31	.31	.18	.19	.25	.16	.10	.04	.08	.20	.22	.13	6.37
	WIND	48	37	41	23	14	25	26	38	27	22	17	18	15	29	29	29	10	18	18	14	20	19	18	39	12	35	50	25	57	75	26	874
PALISADES DAM	EVAP	.21	.30	.27	.32	.27	.31	.27	.22	.27	.26	.29	.28	.28	.27	.23	.27	.19	.24	*	.45	.25	.34	.29	.23	.29	*	*	.36	.17	.22	.16	7.51
	WIND	57	68	46	71	72	86	67	71	91	58	86	88	83	67	70	81	50	60	*	123	77	108	83	73	86	*	*	150	89	89	72	2222

SUPPLEMENTAL DATA

Station	Wind direction: Prevailing	Wind direction: Percent of time from prevailing	Wind speed m. p. h.: Average	Wind speed m. p. h.: Fastest mile	Wind speed m. p. h.: Direction of fastest mile	Wind speed m. p. h.: Date of fastest mile	Relative humidity averages - percent: 5:30A MST	11:30A MST	5:30P MST	11:30P MST	Number of days with precipitation: Trace	.01-.09	.10-.49	.50-.99	1.00-1.99	2.00 and over	Total	Percent of possible sunshine	Average sky cover sunrise to sunset
BOISE WB AIRPORT	WNW	20	10.5	36+	W	1	55	35	27	44	5	2	0	0	0	0	7	91	2.9
IDAHO FALLS 42 NW WB	-	-	9.3	30Ø	NNW	6	-	-	-	-	6	2	0	0	0	0	8	-	-
IDAHO FALLS 46 W WB	-	-	7.3	31Ø	WSW	29	-	-	-	-	2	2	0	0	0	0	4	-	-
LEWISTON WB AIRPORT	-	-	-	-	-	-	63	40	27	-	4	2	0	3	0	0	9	-	3.8
POCATELLO WB AIRPORT	SW	16	10.4	49	SW	1	60	31	21	41	11	1	0	0	0	0	12	83	3.7

Ø MAXIMUM HOURLY AVERAGE.

See reference notes following Station Index.

STATION INDEX

Station	Index No.	County	Drainage‡	Latitude	Longitude	Elevation	Observation time Temp.	Observation time Precip.	Observer	Refer to tables
ABERDEEN EXP STATION	0010	BINGHAM	12	42 58	112 50	4400	5P	5P	EXPERIMENT STATION	2 3 5 6 7
AMERICAN FALLS 1 SW	0227	POWER	12	42 47	112 52	4316	5P	5P	U S BUR RECLAMATION	2 3 5
ANDERSON DAM	0282	ELMORE	2	43 21	115 28	3882	6P	6P	U S BUR RECLAMATION	2 3 5 7
ARCO 3 NW	0375	BUTTE	6	43 40	113 20	5300	6P	6P	JOHN C TOOMBS	2 3 5 7
ARROWROCK DAM	0448	ELMORE	2	43 36	115 55	3239	8A	8A	U S BUR RECLAMATION	2 3 5 6 7
ASHTON 1 S	0470	FREMONT	12	44 05	111 27	5100	5P	5P	GUST STEINMANN	2 3 5 7
ATLAMTA	0491	ELMORE	2	43 48	115 08	5390	5P	5P	CLOSED 5/1/56	
ATLAMTA SUMMIT	0499	ELMORE	2	43 45	115 14	7590		VAR	U S SOIL CON SER	S
AVERY RANGER STATION	0525	SHOSHONE	10	47 19	115 48	2492	4P	4P	U S FOREST SERVICE	2 3 5 7
BALD MOUNIAIN	0540	BLAINE	12	43 39	114 24	8700		MID	NELSON BENNETT	C
BAYVIEW MODEL BASIN	0667	KOOTENAI	9	47 59	116 33	2070	7A	7A	U S NAVY	2 3 5
BENTON DAM	0789	BONNER	9	48 21	116 50	2640		MID	U S FOREST SERVICE	C
BIG CREEK 1 S	0855	VALLEY	11	45 06	115 20	5686	6P	6P	MARIER EDWARDS	2 3 5 7 C
BLACKFOOT	0915	BINGHAM	12	43 11	112 21	4503	6P	6P	EARL RODGERS	2 3 5 7
BLACKFOOT DAM	0920	CARIBOU	12	43 00	111 43	6200	7P	7P	FORT HALL IR PROJ	2 3 5 C
BLISS	1002	GOODING	12	42 56	114 57	3269	6P	6P	NORTH SIDE CANAL CO	2 3 5
BOGUS BASIN	1014	BOISE	12	43 46	116 06	6196		VAR	U S SOIL CON SER	S
BOISE LUCKY PEAK DAM	1018	ADA	2	43 32	116 04	2853	4P	4P	CORPS OF ENGINEERS	2 3 5 C
BOISE WB AIRPORT	1022	ADA	2	43 34	116 13	2842	MID	MID	U S WEATHER BUREAU	2 3 5 7 C
BONNERS FERRY 1 SW	1079	BOUNDARY	5	48 41	116 19	1812	5P	5P	CHARLES G HOWARD JR	2 3 5 7 C
BUHL	1217	TWIN FALLS	12	42 36	114 46	3500	5P	5P	SHELLEY HOWARD	2 3 5 C
BUNGALOW RANGER STATION	1246	CLEARWATER	3	46 38	116 20	2250	3P	3P	U S FOREST SERVICE	2 3 5
BURKE 2 ENE	1272	SHOSHONE	4	47 32	115 48	4093	4P	4P	MONTANA POWER CO	2 3 5
BURLEY	1288	CASSIA	12	42 32	113 47	4180	8A	8A	FRANK O REDFIELD	2 3 5
BURLEY FACTORY	1298	CASSIA	12	42 33	113 48	4140		MID	AMALGAMATED SUGAR	C
BURLEY CAA AIRPORT	1303	CASSIA	12	42 32	113 46	4146	MID	MID	U S CIVIL AERO ADM	2 3 5 7
CALDWELL	1360	CANYON	2	43 39	116 41	2372	5S	5S	HAROLD M TUCKER	2 3 5 7
CAMBRIDGE	1408	WASHINGTON	12	44 34	116 41	2650	6P	6P	STUART DOPP	2 3 5
CASCADE 1 NW	1514	VALLEY	8	44 32	116 03	4860	6A	6A	U S BUR RECLAMATION	2 3 5 7 C
CAYUSE CREEK	1577	CLEARWATER	3	46 40	115 04	3714		MID	U S WEATHER BUREAU	C
CENTERVILLE ARBAUGH RCN	1636	BOISE	2	43 58	115 51	4300		6P	MABEL M ARBAUGH	3 7
CHALLIS	1665	CUSTER	11	44 30	114 14	5171	4P	6P	U S FOREST SERVICE	2 3 5
CHILLY BARTON FLAT	1671	CUSTER	6	44 02	113 48	6500	6P	6P	GEORGE A MILLER	2 3 5
CLARK FORK 1 ENE	1810	BONNER	9	48 09	116 10	2125	5P	5P	MRS MARY L RALPH	2 3 5 C
CLARKIA RANGER STATION	1831	SHOSHONE	10	47 00	116 15	2800		MID	U S FOREST SERVICE	C
CLIFFS	1898	OWYHEE	13	42 40	117 00	5197	5P	5P	ARTHUR J WHITBY	2 3 5
COBALT BLACKBIRD MINE	1938	LEMHI	11	45 07	114 21	6810	8A	8A	CALERA MINING CO	2 3 5 7
COEUR D'ALEME RS	1956	KOOTENAI	4	47 41	116 45	2152	3P	3P	U S FOREST SERVICE	2 5 5 7 C
CONDA	2071	CARIBOU	12	42 43	111 33	5200	9A	9A	AMACONDA COPPER CO	2 3 5
COTTONWOOD	2154	IDAHO	3	46 03	116 21	3411	7P	7P	LOUIS KLAPPRICH	2 3 5 7
COTTONWOOD 2 SW	2159	IDAHO	5	46 02	116 23	3600		MID	SABI FREI	C
COUNCIL	2187	ADAMS	12	44 44	116 26	2936	5P	5P	PETER E WEST	2 3 5 C
CROUCH 2 NNW	2279	BOISE	8	44 09	115 58	3100		6P	CLOSED 6/4/56	
DEADWOOD DAM	2385	VALLEY	8	44 19	115 58	5375	7P	7P	CLIFFORD S COOE	2 3 5 7 C
DEADWOOD SUMMIT	2395	VALLEY	11	44 32	115 34	7000		VAR	U S SOIL CON SER	S
DECEPTION CREEK	2422	KOOTENAI	4	47 44	116 29	3060		MID	U S FOREST SERVICE	C
DEER FLAT DAM	2444	CANYON	12	43 35	116 44	2510	7P	7P	U S BUR RECLAMATION	2 3 5
DEER POINT	2451	BOISE	12	43 45	116 06	7150	5P	5P	BOISE VLY RCSTG CO	2 5 5 C
DIXIE	2575	IDAHO	11	45 55	115 28	5610	5P	5P	MRS ZILPHA L WENZEL	2 5 5
DRIGGS	2676	TETON	12	43 44	111 07	6097	9A	9A	EDITH STEVENS	2 5 5
DUBOIS EXP STATION	2707	CLARK	6	44 15	112 12	5462	5P	5P	U S FOREST SERVICE	2 3 5 C
DUBOIS CAA AIRPORT	2717	CLARK	6	44 10	112 13	5122	MID	MID	U S CIVIL AERO ADM	2 5 5 7
ELK CITY	2875	IDAHO	3	45 49	115 26	3975	4P	4P	MRS LORA B VILAS	2 3 5 7
ELK RIVER 1 S	2892	CLEARWATER	3	46 47	116 10	2910	3P	3P	EMIL KECK	2 5 5
EMMETT 2 E	2942	GEM	2	43 50	116 32	2500	6P	6P	WAYNE F HARPER	2 5 5
FAIRFIELD RANGER STA	3108	CAMAS	12	43 21	114 48	5065	5P	5P	U S FOREST SERVICE	2 5 5 7
FAIRYLAWN	3115	OWYHEE	13	42 53	116 58	4900	9P	9P	TEX PAYNE	2 5 5
FENN RANGER STATION	3143	IDAHO	5	46 06	115 33	3600	5P	5P	U S FOREST SERVICE	2 5 5 C
FORT HALL INDIAN AGENCY	5297	BINGHAM	12	43 02	112 26	4460	5P	5P	FORT HALL IR PROJ	2 3 5
GARDEN VALLEY RS	3448	BOISE	8	44 04	115 55	3147	5P	5P	U S FOREST SERVICE	2 5 5 7
GILMORE SUMMIT RANCH	3576	CUSTER	11	44 19	113 31	6600		VAR	U S WEATHER BUREAU	S
GLENNS FERRY	3631	ELMORE	12	42 57	115 18	2569	7P	7P	E D STONE	2 3 5 7
GOODING	3677	GOODING	12	42 57	114 43	3569		MID	DAVID MITCHELL	C
GOODING CAA AIRPORT	3682	GOODING	12	42 55	114 46	3696	MID	MID	U S CIVIL AERO ADM	2 3 5 7
GRACE	3732	CARIBOU	12	42 35	111 44	5400	5P	8A	UTAH P & L COMPANY	2 5 5 C
GRAND VIEW	3760	OWYHEE	12	42 59	116 06	2600	5P	5P	W BILAGEAU	2 5 5
GRANGEVILLE	3771	IDAHO	3	45 55	116 08	3355	MID	MID	U S WB OBSERVER	2 3 5
GRASMERE	3805	OWYHEE	12	42 25	116 53	5126	5P	5P	BLANCHE PORTNOCK	2 3 5
GRAY	3825	BONNEVILLE	12	43 03	111 22	6450	6P	6P	CLOSED 11/9/55	
GROUSE	3882	CUSTER	6	43 42	115 37	6100	6P	6P	MRS BRYAN TAYLOR	2 3 5
HAILEY AIRPORT	3942	BLAINE	12	43 51	114 18	5322	5P	5P	LAURENCE JOHNSON	2 3 5 7
HAMER 4 NW	3964	JEFFERSON	6	43 59	112 15	4796	5P	5P	U S F & W SERVICE	2 3 5 7
HAZELTON	4140	JEROME	12	42 36	114 08	4060	5P	5P	NORTH SIDE CANAL CO	2 3 5
HILL CITY	4268	CAMAS	12	43 18	115 03	5000	5P	5P	CARROLL DAMMEN	2 3 5
HOLLISTER	4295	TWIN FALLS	12	42 21	114 55	4550	5P	5P	SALMON R CANAL CO	2 3 5
HOWE	4384	BUTTE	6	43 47	113 00	4820		7A	CHARLES O COWGILL	5
IDAHO CITY	4442	BOISE	2	43 50	115 50	3940	5P	5P	R JOHN MELLOR	2 3 5 7
IDAHO CITY 11 SW	4450	BOISE	2	43 45	115 30	5000		5P	MRS BERTMA GARDNER	3 7
IDAHO FALLS 6 NE	4455	BONNEVILLE	12	43 34	111 55	4840	5P	5P	CARROLL SECRIST	2 5 5 C
#IDAHO FALLS CAA AIRPORT	4457	BONNEVILLE	12	43 51	112 04	4730	MID	MID	U S CIVIL AERO ADM	2 3 5 7
IDAHO FALLS 42 NW WB	4459	BUTTE	6	43 50	112 41	4790	MID	MID	U S WEATHER BUREAU	2 3 5 C
IDAHO FALLS 46 W WB	4460	BUTTE	6	43 32	112 57	4933	MID	MID	U S WEATHER BUREAU	2 3 5 7 C
IDA VADA	4475	OWYHEE	2	42 01	115 19	6000		VAR	CHRIS CALLEN	S
IRWIN 2 SE	4588	BONNEVILLE	12	43 24	111 18	5300	7P	7P	ANNA FLEMING	2 3 5 7
ISLAND PARK DAM	4598	FREMONT	12	44 25	111 24	6300	5P	5P	U S BUR RECLAMATION	2 3 5 7
JACKSON PEAK	4612	BOISE	8	44 03	115 27	7050		VAR	U S SOIL CON SER	S
JEROME	4670	JEROME	12	42 44	114 31	3785	5P	5P	FRED BEER	2 5 5
KAMIAH 1 NE	4793	LEWIS	3	46 14	116 01	1190		8A	MRS MARY E LUNDERS	3
KELLOGG	4831	SHOSHONE	4	47 32	116 08	2305	9A	9A	IRVING N LASKEY	2 3 5
KETCHUM 17 WSW	4840	BLAINE	12	43 37	114 41	8421		MID	U S FOREST SERVICE	C
KOOSKIA	5011	IDAHO	5	46 09	115 59	1261	4P	4P	E T GILROY	2 3 5
KUNA 2 NNE	5038	ADA	2	43 51	116 24	2685	8P	8P	HARRY U GIBSON	2 3 5
LCADORE	5169	LEMHI	11	44 41	113 22	6100		MID	RODNEY N TOBIAS	C
LEWISTON WATER PLANT	5236	NEZ PERCE	3	46 25	117 01	743	5P	5P	CLOSED 1/1/56	
LEWISTON WB AIRPORT	5241	NEZ PERCE	3	46 23	117 01	1413	MID	MID	U S WEATHER BUREAU	2 3 5 7 C
LIFTON PUMPING STATION	5275	BEAR LAKE	1	42 07	111 18	5926	6P	6P	UTAH P & L COMPANY	2 3 5 6
LOLO PASS	5356	IDAHO	3	46 38	114 33	5700		VAR	U S FOREST SERVICE	S
LOWMAN	5414	BOISE	8	44 05	115 38	3794	6P	6P	JAMES O CHAPMAN	2 5 5 7 S
MACKAY RANGER STATION	5462	CUSTER	6	43 55	113 37	5897	5P	5P	U S FOREST SERVICE	2 3 5 7 C
MALAD	5544	ONEIDA	1	42 11	112 16	4420	7P	7P	J L CROWTHER	2 3 5 C
MALAD CAA AIRPORT	5559	ONEIDA	1	42 10	112 19	4476	MID	MID	U S CIVIL AERO ADM	2 3 5 7
MALTA RANGER STATION	5567	CASSIA	12	42 19	113 22	4540		MID	U S FOREST SERVICE	C
MAY RANGER STATION	5685	LEMHI	11	44 36	113 55	5066	6P	6P	U S FOREST SERVICE	2 3 5 7
MC CALL	5708	VALLEY	8	44 54	116 07	5025	4P	4P	U S FOREST SERVICE	2 3 5 7
MC CAMMON	5716	BANNOCK	12	42 39	112 12	4774	6P	6P	R F LINDENSCHMITT	2 3 5
MERIDIAN 1 W	5841	ADA	2	43 37	116 25	2620	5P	5P	JAMES W DOSS	2 3 5
MESA	5859	ADAMS	12	44 37	116 26	3244	6P	6P	DON DAVIS	2 3 5 7
MINIDOKA DAM	5960	MINIDOKA	12	42 40	113 29	4280	5P	5P	U S BUR RECLAMATION	2 3 5 6
MONTPELIER RANGER STA	6053	BEAR LAKE	1	42 19	111 18	5943	8A	8A	U S FOREST SERVICE	2 3 5
MOORE CREEK SUMMIT	6077	BOISE	2	43 56	115 40	5990		VAR	U S SOIL CON SER	C S
MOOSE CREEK RANGER STA	6087	IDAHO	5	46 08	114 55	2400		MID	U S FOREST SERVICE	C
MOSCOW U OF I	6152	LATAH	7	46 44	117 00	2628	5P	5P	UNIVERISTY OF IDAHO	2 3 5 6
MOUNTAIN HOME 1 NE	6174	ELMORE	12	43 08	115 42	3180	5P	5P	R B GOWEN	2 3 5 C
# MULLAN PASS CAA	6237	SHOSHONE	4	47 27	115 40	6022	MID	MID	U S CIVIL AERO ADM	2 3 5 7
NAMPA 2 NW	6300	CANYON	2	43 37	116 35	2470	8A	8A	AMALGAMATED SUGAR	2 3 5
NEW MEADOWS RANGER STA	6388	ADAMS	11	44 58	116 17	3860	8A	8A	U S FOREST SERVICE	2 3 5
NEZPERCE 2 E	6424	LEWIS	3	46 15	116 12	3250	7P	7P	JOHN KOEPL	2 3 5 7
NEZ PERCE PASS	6430	LEMHI	11	45 43	114 30	6575		VAR	U S FOREST SERVICE	S
OAKLEY	6542	CASSIA	12	42 15	113 53	4600	6P	6P	HERBERT J HARDY	2 3 5 7
OBSIDIAN 4 NNE	6553	CUSTER	11	44 03	114 48	6910	5P	5P	MARJORIE L SMAW	2 3 5 7
OLA 5 S	6590	GEM	8	44 07	116 17	2962	5P	5P	MRS DOROTHY NALLY	2 3 5 C
OROFINO	6681	CLEARWATER	3	46 29	116 15	1027	5P	5P	U S FOREST SERVICE	2 3 5
PALISADES DAM	6764	BONNEVILLE	12	43 22	111 14	5392	4P	4P	U S BUR RECLAMATION	2 3 5 6
PARMA EXPERIMENT STA	6844	CANYON	2	43 47	116 57	2224	5P	5P	STATE EXP STATION	2 3 5
PAUL 1 E	6877	MINIDOKA	12	42 37	113 45	4200	8A	8A	AMALGAMATED SUGAR	2 3 5
PAYETTE	6891	PAYETTE	8	44 05	116 56	2110	6P	6P	JULIAN M FIELD	2 3 5 7
PIERCE RANGER STATION	7049	CLEARWATER	3	46 30	115 48	3175	3P	3P	U S FOREST SERVICE	2 3 5 7 C
PINE 1 N	7077	ELMORE	2	43 30	115 18	4220		VAR	U S GEO SURVEY	S
PLUMMER 3 WSW	7188	BENEWAH	4	47 19	116 57	2970		MID	U S OFF IND AFFAIRS	C
POCATELLO WB AIRPORT	7211	POWER	12	42 55	112 36	4444	MID	MID	U S WEATHER BUREAU	2 3 5 7 C
PORTHILL	7264	BOUNDARY	5	49 00	116 30	1800	5P	5P	R E DENHAM	2 3 5 7
POTLATCH	7301	LATAH	7	46 55	116 53	2556	6P	6P	HENRY J FITCH	2 3 5 7
PRAIRIE	7327	ELMORE	2	43 30	115 35	4670		MID	ORA L ENGELMAN	C
PRESTON SUGAR FACT 2 SE	7353	FRANKLIN	1	42 05	111 52	4718	4P	4P	C M CRABTREE	2 3 5
PRIEST RIVER EXP STA	7386	BONNER	9	48 21	116 50	2380	5P	5P	U S FOREST SERVICE	2 3 5 7
PUNGO CREEK	7433	VALLEY	11	44 45	115 04	4800		VAR	M EDWARD BUDELL	S
PUTNAM MOUNTAIN	7465	BINGHAM	12	43 02	112 03	6300		VAR	FORT HALL IR PROJ	S
RICHFIELD	7673	LINCOLN	12	43 04	114 09	4306	5P	5P	LESLIE F BUSHBY	2 3 5
RIGGINS RANGER STATION	7706	IDAHO	11	45 25	116 19	1840	4P	4P	U S FOREST SERVICE	2 3 5 7
RUPERT	7968	MINIDOKA	12	42 37	113 41	4204	8A	8A	MINIDOKA IR PROJ	2 3 5
SAINT ANTHONY	8022	FREMONT	12	43 58	111 40	4968	7P	7P	C M JERGENSEN	2 3 5
SAINT MARIES	8062	BENEWAH	10	47 19	116 34	2140	5P	5P	U S FOREST SERVICE	2 3 5
SALMON	8076	LEMHI	11	45 11	113 53	3949	MID	MID	U S WB OBSERVER	2 5 5
SANDPOINT EXP STATION	8137	BONNER	9	48 17	116 34	2100	5P	5P	STATE EXP STATION	2 5 5 7 C
SNAKE CREEK RANGER STA	8303	ELMORE	2	43 37	115 10	4730		VAR	U S FOREST SERVICE	S
SHOSHONE	8380	LINCOLN	12	42 57	114 24	3960	5P	5P	LEON B VANSANT	2 3 5
SOLDIER CREEK RS	8548	CAMAS	12	43 30	114 50	5755		VAR	U S FOREST SERVICE	S
SPENCER RANGER STATION	8604	CLARK	6	44 21	112 11	5883	5P	5P	U S FOREST SERVICE	2 3 5 7
SPRINGFIELD 1 SE	8626	BINGHAM	12	43 04	112 41	4405	6P	6P	CLOSED 4/6/56	
STIBNITE	8738	VALLEY	11	44 54	115 20	6550	8A	8A	BRADLEY MINING CO	2 3 5 7
STREVELL	8786	CASSIA	12	42 01	113 13	5280	6P	6P	IDAHO STATE POLICE	2 3 5
SUGAR	8818	MADISON	12	43 53	111 45	4886	5P	5P	J KENNETH THATCHER	2 3 5
SUN VALLEY	8906	BLAINE	12	43 41	114 21	5821	5P	5P	EDWARD F SEAGLE	2 3 5 7 C
SWAN FALLS POWER HOUSE	8928	ADA	12	43 15	116 23	2323	5P	5P	IDAHO POWER COMPANY	2 5 5 7
TETONIA EXP STATION	9065	TETON	12	43 51	111 16	5904	6P	6P	EXPERIMENT STATION	2 3 5 C
THREE CREEK	9119	OWYHEE	12	42 05	115 09	5420	5P	5P	MRS GEORGE CLARK JR	2 3 5 7
TRINITY LAKE GUARD STA	9202	ELMORE	2	43 38	115 26	7400		VAR	U S SOIL CON SER	S
TROUTDALE GUARD STATION	9233	ELMORE	2	43 43	115 38	3675		VAR	U S SOIL CON SER	S
TWIN FALLS 2 NNE	9294	TWIN FALLS	12	42 35	114 28	3770	5P	5P	U S BUR ENTOMOLOGY	2 3 5 7
TWIN FALLS 5 SE SUG FACT	9299	TWIN FALLS	12	42 32	114 25	3770	8A	8A	AMALGAMATED SUGAR	2 3 5
VIENNA	9422	BLAINE	11	43 49	114 51	8800		VAR	U S SOIL CON SER	S
WALLACE	9493	SHOSHONE	4	47 28	115 56	2770	6P	6P	W FEATHERSTONE JR	2 3 5 7
WALLACE WOODLAND PARK	9498	SHOSHONE	4	47 30	115 53	2950	7A	7A	VERN E COLLINS	2 3 5 C
WEISER 1 S	9638	WASHINGTON	12	44 14	116 57	2120	5P	5P	MERVIN V LING	2 3 5
WINCHESTER 1 SE	9840	LEWIS	3	46 14	116 36	3950	4P	4P	NALLACK-HOWARD LBR CO	2 3 5
NEW STATIONS										
GRAY 6 NNW	3328	BONNEVILLE	12	43 08	111 26	6375	5P	5P	MRS VERLA E COLLINS	2 3 5 7
IDAHO FALLS 16 SE	4456	BONNEVILLE	12	43 21	111 47	5712		5P	GEORGE W MEYERS	3
RIRIE 12 ESE	7727	BONNEVILLE	12	43 32	111 32	5676		5P	MRS VELNA L SMOUT	3
LEWISTON	5230	NEZ PERCE	12	46 25	117 02	733	5P	5P	GEORGE W WILKIN	2 3 5 7
POCATELLO 2	7208	BANNOCK	12	42 52	112 28	4440	6P	6P	NAPLAN H SMITH	2 3 5
ATLANTA 2	0494	ELMORE	2	43 48	115 07	5585	5P	5P	MRS FLORENCE MALS	3 5 7 C
AFTERTHOUGHT MINE	0070	OWYHEE	12	43 00	116 42	7280		VAR	U S WEATHER BUREAU	S

‡ 1 BEAR, 2 BOISE, 3 CLEARWATER, 4 COEUR D'ALENE, 5 KOOTENAI, 6 LOST, 7 PALOUSE, 8 PAYETTE, 9 PEND OREILLE, 10 ST. JOE, 11 SALMON, 12 SNAKE, 13 OWYHEE.

Additional information regarding the climate of Idaho may be obtained by writing to the State Climatologist at Weather Bureau Airport Station, Box 1718, Boise, Idaho, or to any Weather Bureau Office near you.

The four-digit identification numbers in the index number column of the Station Index are assigned on a state basis. There will be no duplication of numbers within a state.

Figures and letters following the station name, such as 12 SSW, indicate distance in miles and direction from the post office.

Observation times given in the Station Index are in local standard time.

Delayed data and corrections will be carried only in the June and December issues of this bulletin.

Monthly and seasonal snowfall and heating degree days for the preceding 12 months will be carried in the June issue of this bulletin.

Stations appearing in the Index, but for which data are not listed in the tables, are either missing or received too late to be included in this issue.

Unless otherwise indicated, dimensional units used in this bulletin are: Temperatures in °F., precipitation and evaporation in inches, and wind movement in miles. Degree days are based on a daily average of 65° F.

Long-term means from which departures are computed are based on 10 years or more of record ending generally with data for 1945.

Long-term means for full-time stations (those shown in the Station Index as 'U.S. Weather Bureau') are based on the period 1921 - 1950, adjusted to represent observations taken at the present location.

Evaporation is measured in the standard Weather Bureau type pan of 4-foot diameter unless otherwise shown by footnote following Table 6.

Amounts in Table 3 are from non-recording gage, unless otherwise indicated.

Data in Tables 3, 5, 6 and snowfall in Table 7, when published, are for the 24 hours ending at time of observation. See the Station Index for observation time.

Snow on ground in Table 7, is at observation time for all except Weather Bureau and CAA Stations. For these stations snow on ground values are at 4:30 a.m., PST and 5:30 a.m., MST. WTR EQUIV in Table 7 means the water equivalent of snow on the ground. It is measured at selected stations when the depth of snow on the ground is two inches or more.

Water equivalent samples, as published in Table 7, are necessarily taken from different points for successive observations; consequently occasional drifting and other causes of local variability in the snowpack result in apparent inconsistencies in the record.

- No record in Tables 3, 6, 7 and the Station Index. No record in Tables 2 and 5 is indicated by no entry.

+ And also on a later date or dates.

* Amounts included in following measurement, time distribution unknown.

\# Thermometers are generally exposed in a shelter located a few feet above sod-covered ground; however, the reference indicates that the thermometers are exposed in a shelter located on the roof of a building.

// Gage is equipped with a windshield.

AM Data based on an observational day ending before noon.

AR This entry in time of observation column in Station Index means after rain.

B Adjusted to a full month.

C In the "Refer to Tables" column in the Station Index the letter "C" indicates recorder stations. These stations are processed for special purposes and are published later in Hourly Precipitation Data.

D Water equivalent of snowfall wholly or partly estimated, using a ratio of 1 inch water equivalent to every 10 inches of new snowfall.

M One or more days of record missing; see Table 5 for detailed daily record. Degree Day data, if carried for this station, have been adjusted to represent the value for the full month.

R Amounts from recording gage. (These amounts are essentially accurate but may vary slightly from the amounts to be published later in Hourly Precipitation Data.)

S Storage precipitation station. Precipitation measurements, made at irregular intervals, will be published in the July or August or delayed data December issue of this publication.

SS This entry in time of observation column in Station Index means sunset.

T Trace, an amount too small to measure.

V Includes total for previous month.

VAR This entry in time of observation column in Station Index means variable.

Subscription Price: 20 cents per copy, monthly and annual; $2.50 per year. (Yearly subscription includes the Annual Summary.) Checks and money orders should be made payable to the Superintendent of Documents. Remittances and correspondence regarding subscriptions should be sent to the Superintendent of Documents, Government Printing Office, Washington 25, D.C.

NWRC, Asheville, N.C. --- 9/27/56 --- 850

TOTAL MONTHLY PRECIPITATION, INCHES

AUGUST 1956

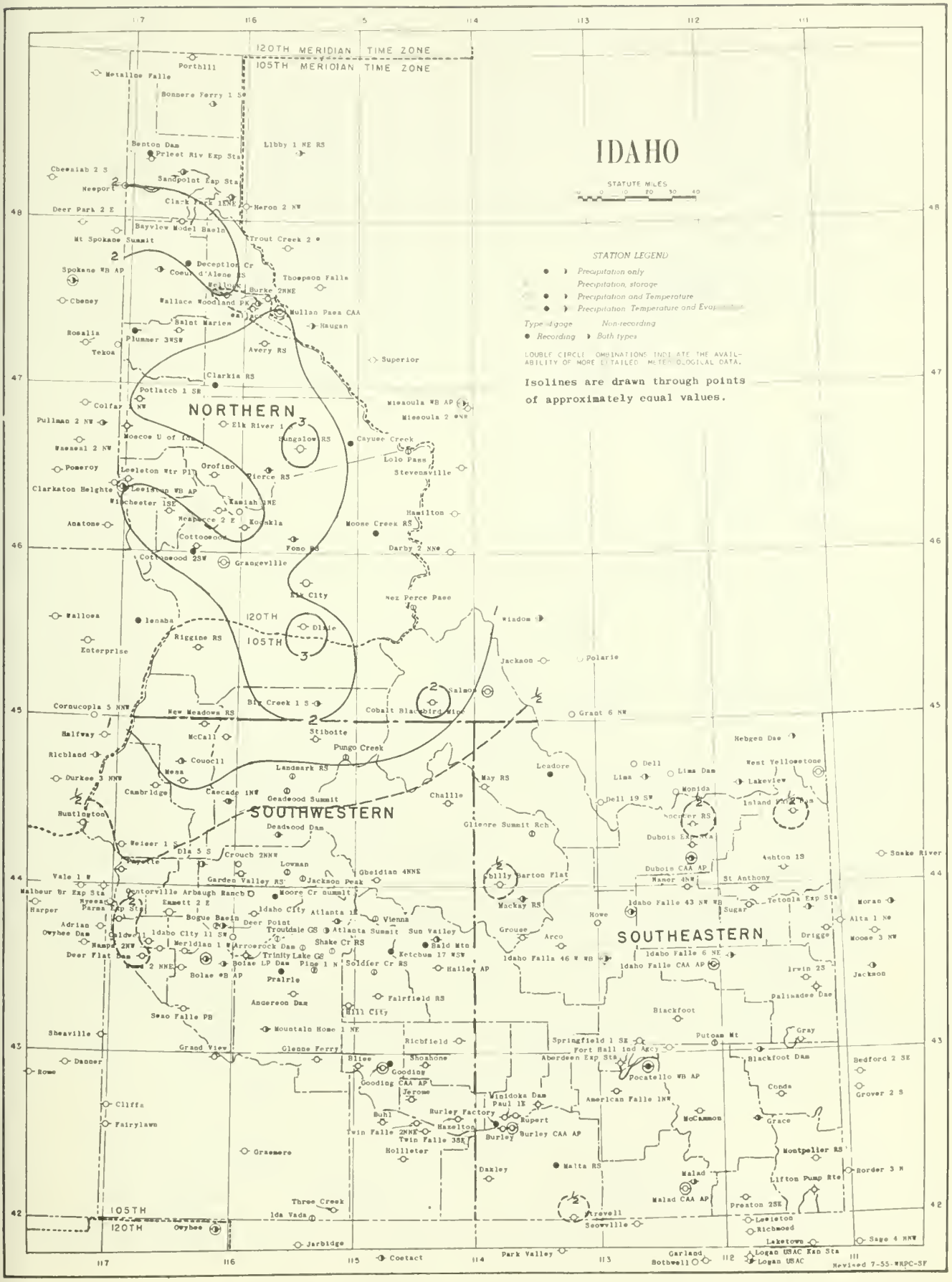

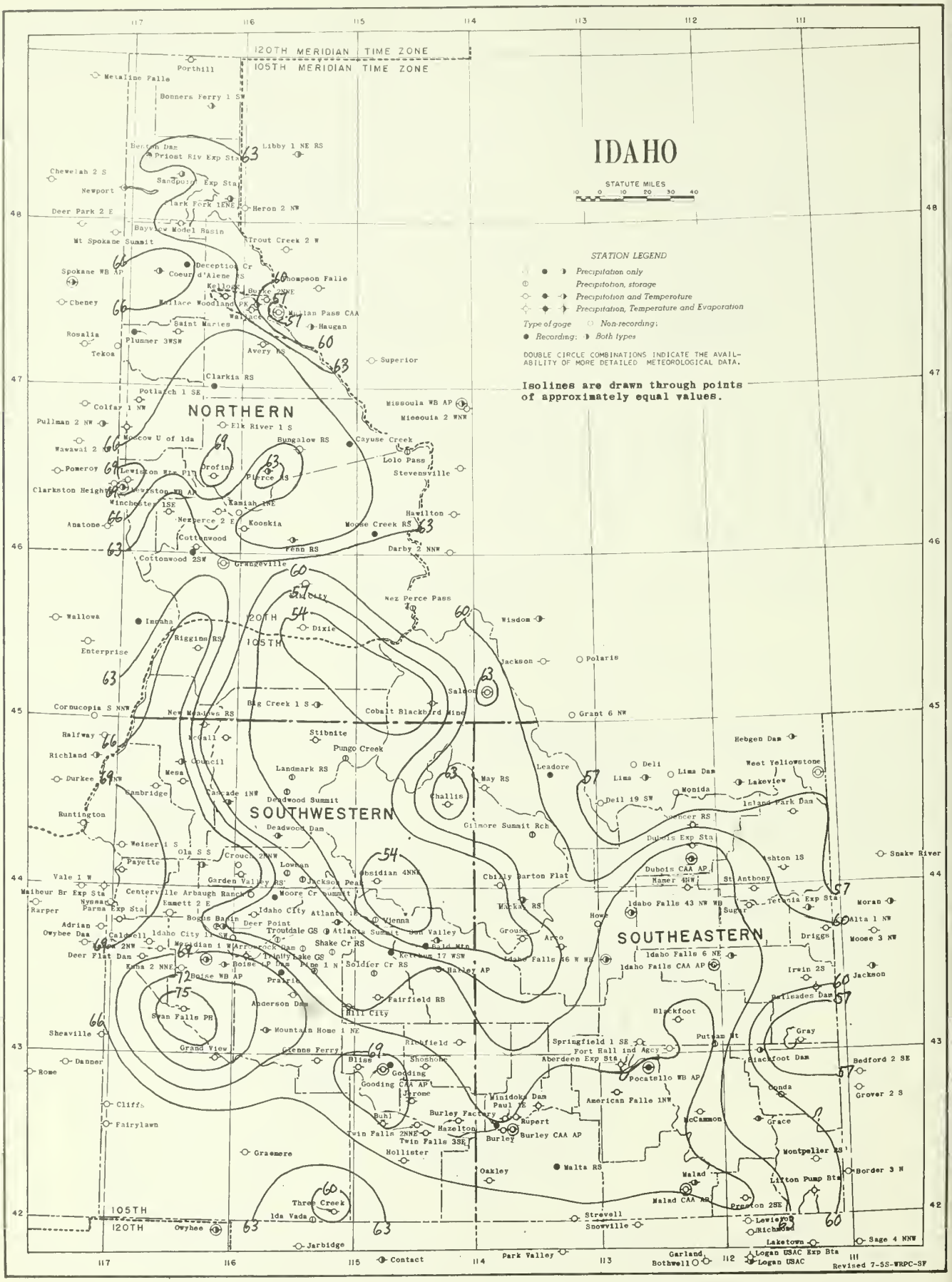
IDAHO
STATUTE MILES
STATION LEGEND
Precipitation only
Precipitation, storage
Precipitation and Temperature
Precipitation, Temperature and Evaporation
Type of gage Non-recording;
Recording; Both types
DOUBLE CIRCLE COMBINATIONS INDICATE THE AVAILABILITY OF MORE DETAILED METEOROLOGICAL DATA.
Isolines are drawn through points of approximately equal values.
120TH MERIDIAN TIME ZONE
105TH MERIDIAN TIME ZONE
NORTHERN
SOUTHWESTERN
SOUTHEASTERN
Contact
Revised 7-5S-WRPC-SF

U. S. DEPARTMENT OF COMMERCE
SINCLAIR WEEKS, Secretary
WEATHER BUREAU
F. W. REICHELDERFER, Chief

AGRICULTURAL EXPERIMENT STATION
CLEMSON COLLEGE LIBRARY

CLIMATOLOGICAL DATA

IDAHO

SEPTEMBER 1956
Volume LIX No. 9

ASHEVILLE: 1956

WEATHER SUMMARY

This was one of the eight or nine drier Septembers of record for Idaho, and relatively cool snaps interrupted warm September weather only three times. The month, with abundant clear weather, was favorable for agricultural pursuits, and harvesting and fall planting proceeded satisfactorily, though in the dry southern portions much fall grain was seeded in dry soil in the hope of later moisture from rain or snow. Stations' minimum temperatures reached freezing or below at all but a dozen stations, and the frosts around the beginning of the fourth week were quite general, freezing tender field crops and garden truck. High winds the 27th did some damage in a few areas, and several duststorms were reported.

The first 5 or 6 days of the month were unseasonably cool, and a few reports were made of frost the 4th and 5th which damaged gardens, flowers, and some tender field crops. On the second, wind and hail were reported to have done some damage in Bingham County. A few stations in the northern portion had their coldest temperatures for the month during the opening days. Warming, with relatively inconsequential precipitation, began by the 7th, and in general above-average temperatures prevailed through the 20th, though precipitation practically ceased the 12th. It was of relatively widespread character, though light in intensity, only in southeastern portions. On the 8th, a lightning bolt injured a telegraph operator in Bancroft, and also damaged communication lines. On the morning of the 10th, at Soda Springs lightning struck a gasoline service truck standing between two combines. The combines, truck, and equipment were destroyed in the resulting explosion and fire. During the evening of the 11th, high winds reaching gust peaks of 77 m.p.h. at the Idaho Falls Airport destroyed three hangars and badly damaged one plane. The wall of a church under construction was blown down, and power outages were caused by trees falling onto power lines. Precipitation, rather light but widespread over the northern part of the State, began again the 20th, but after the 21st it was of no consequence. Following the storm passage, temperatures dropped substantially over the entire State, and most stations recorded the month's minimum. Frost, with damage to tender field crops, was reported from most areas. Temperatures were again above average the 24th to 27th, when the heaviest storms of the month began in the north, lasting through the end of the month. There was little or no rain in the southern part of the State. High winds on the 27th raised duststorms and did some local damage in southwestern portions. Beans in the windrow were rolled by wind in several localities, and upland stations at Centerville Arbaugh Ranch and Atlanta reported numerous trees blown down and some damage to structures and installations. Hail occurred in association with the storm in a few places, and at Atlanta No. 2 hailstones were 1/4 inch in diameter. Snow fell on the higher mountains during this storm. Temperatures dropped everywhere after the 27th and remained somewhat below average the rest of the month. Several stations reported frost damage during this period also.

Monthly mean temperatures at the majority of stations were higher than the stations' long-term means. Swan Falls Power House was warmest with a monthly mean of 69.2°. Both Dixie and Obsidian 4 NNE reported the coldest mean: 48.0°. This September, McCammon reported the highest maximum, 99°, on the 8th. The lack of abnormally hot weather is attested by the fact that no station had a maximum over 100°. During the majority of past Septembers, one station or more has reported a maximum of 100° or higher. The lowest temperature reported was 9° at Gray 6 NNW on the 22d.

Precipitation was very light, only a few stations in the northern mountains and the Panhandle and one in the eastern highlands recording over an inch for the month. Only two, Burke 2 NNE and Mullan Pass CAA had over two inches. Over the rest of the State, totals were usually less than half an inch, and six stations measured no rain at all. The droughty conditions of the past few months in the south continued, and southeastern ranges were poor in many localities, requiring the movement of livestock to better pasturage. Even in the north, the lack of moisture was emphasized by the fact that Lewiston Airport reported the second driest September of record. The largest monthly total was 2.16 inches at Mullan Pass CAA, and the largest single day's measurement was 0.94 inch at Saint Maries the 30th. No measurable snowfall was reported during the month, though a few high altitude stations recorded traces. The U. S. Geological Survey reported that many reservoirs still contained above-average amounts of storage water, providing a carryover for irrigation next year, and that average streamflow, draining the higher areas, was still above average. This favorable situation resulted from the very heavy snowpack accumulated last winter.

The month's weather was ideal for harvesting, and most crops except apples and sugar beets had been gathered at month's end except in the latest districts. Fall seeding of winter grains was underway, seeding on dry farm lands in the droughty southern areas being accomplished in dry soil in the hope that moisture would come in time. The average range feed condition, due to drought and early frosts, declined slightly over the previous month, and at 75 stood 3 points below the 1945-54 average. Cattle and sheep were in good condition. Some feed shortages were expected, though hay was in good supply, due to short range feed and shipments of hay to other areas.

H. C. Steffan, Climatologist
Weather Records Processing Center
U. S. Weather Bureau
San Francisco, California

CLIMATOLOGICAL DATA

TABLE 2

IDAHO
SEPTEMBER 1956

Station		Temperature: Average Maximum	Average Minimum	Average	Departure From Long Term Means	Highest	Date	Lowest	Date	Degree Days	No of Days: Max 90° or Above	Max 32° or Below	Min 32° or Below	Min 0° or Below	Precipitation: Total	Departure From Long Term Means	Greatest Day	Date	Snow Sleet: Total	Max Depth on Ground	Date	No of Days: 1.0 or More	5.0 or More	1.00 or More
NORTHERN DIVISION																								
AVERY RS		78.5	41.6	60.1	1.6	90	17	32	4	151	1	0	1	0	1.58	- .19	.63	30	.0	0		5	1	0
BAYVIEW MODEL BASIN	AM	71.7	38.5	55.1		84	16+	29	3	287	0	0	5	0	.99		.32	29	.0	0		4	0	0
BIG CREEK 1 S		72.2	26.2	49.2		85	17	15	22	466	0	0	28	0	.49	- 1.31	.14	12	.0	0		2	0	0
BONNERS FERRY 1 SW		75.0M	41.6M	58.3M	1.5	87	9+	30	22	205	0	0	2	0	1.82	.43	.57	21	.0	0		4	3	0
BUNGALOW RS		76.9	41.2	59.1	- 0.8	89	19	33	4+	179	0	0	0	0	2.02	.17	.55	30	.0	0		7	1	0
BURKE 2 ENE		66.4	37.9	52.2	0.0	80	9+	29	3+	377	0	0	5	0	2.06	- .55	.89	30	.0	0		5	1	0
CLARK FORK 1 ENE		75.6M	36.3M	56.0M	0.9	85	9	27	22	264	0	0	7	0					.0	0				
COBALT BLACKBIRD MINE	AM	65.5	32.1	48.8		76	9+	22	22+	477	0	0	12	0	.55		.25	12	.0	0		2	0	0
COEUR D ALENE RS		78.2M	44.3M	61.3M	3.4			36	5	125		0	0	0	1.01	- .37	.43	27	.0	0			0	0
COTTONWOOD		72.4	41.2	56.8	0.0	84	9	27	22	245	0	0	2	0	.41	- 1.09	.20	27	.0	0		3	0	0
DIXIE		69.2	26.7	48.0		82	17	17	22	503	0	0	26	0	.07		.07	28	T	0		0	0	0
ELK CITY		75.5M	28.7M	52.1M		87	8	18	22	378	0	0	17	0	.82		.29	27	.0	0		4	0	0
ELK RIVER 1 S		75.3	37.9	56.6		86	9	28	22	248	0	0	7	0	.00		.00		.0	0		0	0	0
FENN RS		78.1	42.9	60.5	- 0.6	89	8	34	5	141	0	0	0	0	.78	- 1.06	.30	30	.0	0		3	0	0
GRANGEVILLE		73.4	39.3	56.4	- 0.7	87	9	27	22	254	0	0	3	0	.44	- 1.26	.13	20		0		3	0	0
KELLOGG	AM	75.1	40.9	58.0	0.9	88	8+	34	3	209	0	0	0	0	1.34	- .45	.59	30	.0	0		4	1	0
KOOSKIA		80.9	41.0	61.0	- 0.2	92	17	30	22	128	5	0	2	0	.77	- .75	.35	30	.0	0		3	0	0
LEWISTON		82.9	49.4	66.2		92	15+	40	22	29	5	0	0	0	.17		.14	27	.0	0		1	0	0
LEWISTON WB AP	//R	78.1	47.5	62.8	- 0.4	88	15+	39	3+	93	0	0	0	0	.23	- .73	.15	27	.0	0		1	0	0
MOSCOW U OF I		75.3	44.2	59.8	2.0	87	17	31	4	162	0	0	1	0	.33	- .94	.17	30	.0	0		1	0	0
MULLAN PASS CAA		58.3	42.8	50.6	1.7	74	18	30	21+	427	0	0	2	0	2.16	- .15	.73	30	T	T	21	5	3	0
NEZPERCE 2 F		71.7	43.8	57.8		86	9	30	22	215	0	0	1	0	.44		.17	27	.0	0		3	0	0
OROFINO		82.8M	44.8M	63.8M	1.5	95	9	35	23	63	6	0	0	0					.0	0				
PIERCE RS		74.9M	35.2M	55.1M	0.3	85	9+	27	4+	291	0	0	10	0	.82	- 1.17	.42	27	.0	0		3	0	0
PORTHILL		74.4	39.7	57.1	2.6	88	9	27	22	229	0	0	7	0	.98	- .54	.45	29	.0	0		4	0	0
POTLATCH		75.9M	37.5M	56.7M	0.3	87	8	27	4	248	0	0	5	0	.68	- .68	.21	28	.0	0		4	0	0
PRIEST RIVER EXP STA		72.5	38.0	55.3	1.2	87	18	26	22	287	0	0	7	0	.66	- 1.09	.30	29	.0	0		3	0	0
RIGGINS RS		83.7M	48.5M	66.1M	- 0.3	93	8+	36	22	72	8	0	0	0	.06	- .96	.05	27	.0	0		0	0	0
SAINT MARIES		77.1	38.7	57.9	0.5	88	17	29	4+	205	0	0	7	0	1.26	- .04	.94	30	.0	0		2	1	0
SALMON		77.6	34.7	56.2	0.4	89	1+	24	22	257	0	0	9	0	.56	- .27	.26	12		0		2	0	0
SANDPOINT EXP STA		71.5	39.9	55.7	0.4	82	15	29	22	271	0	0	4	0	.80	- .94	.29	29	.0	0		3	0	0
WALLACE		71.2	39.5	55.4	- 1.1	85	9	31	3+	282	0	0	3	0	1.56	- .53	.86	30	.0	0		5	1	0
WALLACE WOODLAND PARK	AM	71.5	38.8	55.2	- 0.1	86	19	31	3+	286	0	0	4	0	1.57	- .24	.87	30	.0	0		4	1	0
WINCHESTER 1 SE		71.7	39.4	55.6	0.6	84	7	30	5	276	0	0	5	0	.56	- 1.54	.21	27	.0	0		3	0	0
DIVISION				57.0											.87				T					
SOUTHWESTERN DIVISION																								
ANDERSON DAM		82.1	47.5	64.8		93	18+	36	22	71	6	0	0	0	.11		.08	28	.0	0		0	0	0
ARROWROCK DAM	AM	80.8	44.6	62.7	0.5	92	18	34	22+	111	6	0	0	0	.01	- .52	.01	29	.0	0		0	0	0
ATLANTA 2		74.3M	33.8M	54.1M		87	18	22	2+	320	0	0	12	0	.12		.12	28	.0	0		1	0	0
BLISS		83.0	45.1	64.1	2.9	95	17+	29	23	84	8	0	2	0	.30	- .10	.30	10	.0	0		1	0	0
BOISE WB AP	//R	79.5	48.8	64.2	1.8	91	9	36	22	97	1	0	0	0	.02	- .44	.02	28	.0	0		0	0	0
BUHL		79.9	50.0	65.0	4.2	90	18	32	23	75	1	0	1	0	.00	- .44	.00		.0	0		0	0	0
CALDWELL		81.0	42.6	61.8	0.8	90	7	31	23	118	1	0	2	0	T	- .47	T	21+	.0	0		0	0	0
CAMBRIDGE		82.3	36.1	59.2	- 1.5	93	16	20	23	180	9	0	9	0	.19	- .47	.19	27	.0	0		1	0	0
CASCADE 1 NW	AM	72.7	32.3	52.5		84	18	21	22	369	0	0	13	0	.32		.05	12	.0	0		1	0	0
CHALLIS		77.7	39.6	58.7	2.6	88	19	26	22	187	0	0	3	0	.48	- .14	.23	8	.0	0		2	0	0
CLIFFS		77.2M	33.2M	55.2M		87	6+	20	21	294	0	0	13	0	.00		.00		.0	0		0	0	0
COUNCIL		83.0	41.4	62.2	2.0	93	16	25	23	121	8	0	5	0	.16	- .77	.16	27	.0	0		1	0	0
DEADWOOD DAM		74.2M	28.7	51.5M	0.9	88	17	17	22	400	0	0	21	0	.45	- .54	.27	27	.0	0		2	0	0
DEER FLAT DAM		77.2	46.4	61.8	0.5	88	9	34	22+	113	0	0	0	0	.03	- .35	.03	28	.0	0		0	0	0
DEER POINT		65.2M	47.4M	56.3M		75	6+	27	21	268	0	0	2	0	T		T	7+	T	0		0	0	0
EMMETT 2 E		80.9	42.1	61.5	- 1.8	91	9	30	22	130	2	0	2	0	.12	- .46	.08	27	.0	0		0	0	0
FAIRFIELD RS		78.0	33.7	55.9		88	17+	21	22	267	0	0	12	0	.21		.13	10	.0	0		1	0	0
FAIRYLAWN		76.7M	M	M		88	6+	22	22		0	0	10	0	T		T	20	.0	0		0	0	0
GARDEN VALLEY RS		85.1	36.8	61.0	1.9	96	17	26	22	130	13	0	6	0	.11	- .77	.11	28	.0	0		1	0	0
GLENNS FERRY		82.3	40.7	61.5	- 1.3	93	1	25	23	131	6	0	5	0	T	- .31	T	10+	.0	0		0	0	0
GOODING CAA AP		80.0	47.0	63.5	3.6	94	18	31	22	93	4	0	1	0	.55	.16	.55	10	.0	0		1	1	0
GRAND VIEW		84.7M	41.9M	63.3M	1.8	98	1	28	23	88		0	3	0	.00	- .42	.00		.0	0		0	0	0
GRASMERE		78.9	40.8	59.9		90	1+	24	22	160	2	0	5	0	.09		.06	10	.0	0		0	0	0
HAZELTON		80.5	43.2	61.9	0.9	92	18	30	22	119	2	0	3	0	.33	- .12	.24	10	.0	0		1	0	0
HILL CITY		79.5	32.2	55.9	2.0	91	18	16	22	267	2	0	17	0	.04	- .38	.04	28	.0	0		0	0	0
HOLLISTER		81.7	43.0	62.4	3.5	93	17	30	22	108	6	0	1	0	.34	- .12	.24	11	.0	0		1	0	0
IDAHO CITY		81.2	29.8	55.5	- 1.4	92	16	19	22	277	5	0	22	0	.02	- .64	.02	7	.0	0		0	0	0
JEROME		81.6M	44.4M	63.0M	1.5	94	18	29	22	102	6	0	1	0	.40	.06	.40	10	.0	0		1	0	0
KUNA 2 NNE		79.6	40.1	59.9	- 1.6	90	9	27	22+	166	1	0	3	0	T	- .53	T	10+	.0	0		0	0	0
LOWMAN		78.1M	29.2M	53.7M	- 1.2			20	22+	333		0		0	.14	- .86	.09	27	.0	0		0	0	0
MC CALL		70.4	35.1	52.8	1.0	84	17	22	22	361	0	0	8	0	.27	- .83	.15	27	.0	0		2	0	0
MERIDIAN 1 W		79.4	43.6	61.5	0.3	87	1	30	22	125	0	0	1	0	.01	- .50	.01	28	.0	0		0	0	0
MOUNTAIN HOME 1 NE		87.2	44.2	65.7	5.8	98	17	29	22	74	15	0	1	0	.00	- .48	.00		.0	0		0	0	0
NAMPA 2 NW	AM	81.1	43.6	62.4		91	16	31	22	109	2	0	1	0	.01		.01	29	.0	0		0	0	0
NEW MEADOWS RS	AM	71.9M	27.8M	49.9M	- 2.6	85	17	15	22	446	0	0		0	.19	- .92	.19	28	.0	0		1	0	0
OBSIDIAN 4 NNE		70.2	25.8	48.0	0.2	84	18	15	23	503	0	0	25	0	.20	- .73	.20	28	.0	0		1	0	0
OLA 5 S		81.6	37.4	59.5		90	15+	24	23	165	2	0	4	0	.02		.02	28	.0	0		0	0	0
PARMA EXP STA		81.4	40.4	60.9	- 0.9	91	17+	26	29	145	3	0	3	0	.10	- .34	.10	27	.0	0		1	0	0
PAYETTE		82.7	42.8	62.8	1.3	92	8+	29	23	98	9	0	3	0	.03	- .43	.03	27	.0	0		0	0	0
RICHFIELD		77.6	41.0	59.3	1.2	89	17	30	22	171	0	0	3	0	.80	.34	.55	10	.0	0		2	1	0
SHOSHONE		80.3	41.8	61.1	2.0	93	17+	27	22	132	3	0	2	0	.85	.37	.57	10	.0	0		2	1	0
STIBNITE	AM	68.7	34.0	51.4		81	18+	22	22	403	0	0	13	0	.61		.29	28	.0	0		2	0	0
SUN VALLEY		75.7	25.5	50.6	0.6	85	18+	12	22	423	0	0	25	0	.18	- .75	.08	10+	.0	0		0	0	0
SWAN FALLS PH		86.9	51.4	69.2	1.9	97	1	40	22	31	16	0	0	0	.00	- .42	.00		.0	0		0	0	0
THREE CREEK		79.1	26.8	53.0		90	2+	14	22	357	3	0	22	0	.09	- .77	.09	10	.0	0		0	0	0
TWIN FALLS 2 NNE		82.0	42.4	62.2	2.7	94	18	30	22+	109	4	0	3	0	.44	- .13	.30	10	.0	0		2	0	0
TWIN FALLS 3 SE	AM	80.2	42.9	61.6	2.1	93	19	32	22	121	2	0	1	0	.39	- .04	.28	11	.0	0		1	0	0
WEISER 1 S		80.8	42.5	61.7	- 1.7	91	9	29	23	121	1	0	3	0	.35	- .08	.35	27	.0	0		1	0	0
DIVISION				59.3											.19				T					
SOUTHEASTERN DIVISION																								
ABERDEEN EXP STA		79.8	38.4	59.1	1.6	89	17+	25	22+	174	0	0	6	0	.21	- .46	.08	11+	.0	0		0	0	0
AMERICAN FALLS 1 SW		78.0	42.5	60.3	1.8	88	1	28	22	154	0	0	3	0	.30	- .41	.18	8	.0	0		1	0	0

See Reference Notes Following Station Index

CLIMATOLOGICAL DATA

TABLE 2 - CONTINUED

Station	Temperature: Average Maximum	Average Minimum	Average	Departure From Long Term Means	Highest	Date	Lowest	Date	Degree Days	No of Days: Max 90° or Above	Max 32° or Below	Min 32° or Below	Min 0° or Below	Precipitation: Total	Departure From Long Term Means	Greatest Day	Date	Snow, Sleet: Total	Max. Depth on Ground	Date	No of Days: 10 or More	50 or More	1.00 or More
ARCO 3 NW	76.1	36.3	56.2	0.9	87	17	20	22	256	0	0	6	0	.43	- .13	.25	12	.0	0		2	0	0
ASHTON 1 S	73.0	37.4	55.2	0.8	85	19	23	22	285	0	0	5	0	.56	- .56	.46	12	.0	0		2	0	0
BLACKFOOT	79.9	42.8	61.4	4.3	91	18+	30	22+	123	3	0	2	0	.05	- .71	.05	12	.0	0		0	0	0
BLACKFDOT OAM	74.1M	30.6M	52.4M	1.2	87	19	14	22	371	0	0	19	0	.35	- .98	.16	11	.0	0		2	0	0
BURLEY AM	81.5	44.5	63.0	2.7	93	18+	31	23	106	7	0	2	0	.29	- .22	.18	11	.0	0		1	0	0
BURLEY CAA AP	80.1	40.9	60.5	1.5	92	17+	28	22+	144	4	0	3	0	.47	- .41	.27	10	.0	0		2	0	0
CHILLY BARTON FLAT	72.8	28.5	50.7	- 0.1	83	10	16	22	424	0	0	22	0	.19	- .72	.07	12	.0	0		0	0	0
CONDA AM	77.6	35.8	56.7	3.8	87	19+	20	23	252	0	0	9	0	.50	- 1.09	.31	12	.0	0		2	0	0
ORIGGS AM	76.9	36.7	56.8	5.2	88	19	22	22	251	0	0	8	0	.29	- 1.14	.15	12	.0	0		1	0	0
OUBOIS EXP STA	75.0	41.2	58.1	1.8	86	19	28	24	208	0	0	7	0	.52	- .35	.33	12	.0	0		2	0	0
OUBOIS CAA AP	75.9	41.8	58.9	1.1	87	9+	27	29	186	0	0	3	0	.53	- .42	.20	11	.0	0		3	0	0
FDRT HALL INO AGENCY	80.9M	40.2M	60.6M	2.8	91	19	26	23	143	3	0	7	0	.15	- .65	.10	11	.0	0		1	0	0
GRACE	74.8	38.4	56.6	0.4	84	18+	25	22+	247	0	0	6	0	.28	- .79	.21	11	.0	0		1	0	0
GRAY 6 NNW	72.7M	M	M		85	19	9	22		0	0		0	.31		.13	28	.0	0		2	0	0
GROUSE	73.5	28.5	51.0		84	16+	14	21	414	0	0	21	0	.53	- .08	.33	10	.0	0		2	0	0
HAMER 4 NW	77.9	36.6	57.3	2.2	88	19	23	23+	229	0	0	7	0	.59	- .14	.48	12	.0	0		2	0	0
IOAHO FALLS 6 NE	76.8M	40.6M	58.7M		88	19	24	22	189	0	0	4	0	.10		.05	9+	.0	0		0	0	0
IOAHO FALLS CAA AP	76.7	40.2	58.5	1.5	90	18+	28	22+	194	2	0	4	0	.12	- .70	.08	11	.0	0		0	0	0
IDAHD FALLS 42 NW WB R	78.0	34.7	56.4	1.0	89	17+	21	22+	251	0	0	8	0	.50	- .09	.37	11				1	0	0
IOAHD FALLS 46 W WB R	77.4	36.5	57.0	1.0	89	18+	22	22+	235	0	0	7	0	.28	- .08	.14	11	.0	0		1	0	0
IRWIN 2 SE	77.0	38.2	57.6	4.0	91	19	23	22	224	1	0	8	0	.36	- .82	.23	28	.0	0		1	0	0
ISLAND PARK OAM	71.4	31.6	51.5	0.1	85	18	17	21	398	0	0	14	0	1.22	- .48	.64	12	.0	0		3	1	0
LIFTON PUMPING STA	74.1	37.7	55.9	0.4	83	19	27	22+	266	0	0	6	0	.23	- .61	.10	8	.0	0		1	0	0
MACKAY RS	78.0M	38.8M	58.4M	2.6	85	1+	28	22	193	0	0	3	0	.19	- .61	.15	11	.0	0		1	0	0
MALAD	82.2	42.5	62.4	3.7	92	18+	29	23	110	5	0	2	0	.04	- 1.09	.04	29	.0	0		0	0	0
MALAO CAA AP	82.2	37.3	59.8		92	18+	25	23	162	3	0	5	0	.07		.04	27	.0	0		0	0	0
MAY RS	76.0	34.6	55.3	- 0.2	87	18+	21	22	285	0	0	8	0	.24	- .45	.10	12	.0	0		1	0	0
MC CAMMON	81.9	37.9	59.9		99	8	25	23	170	4	0	6	0	.05		.03	10	.0	0		0	0	0
MINIOOKA OAM	79.0	48.8	63.9		91	17	35	22	83	1	0	0	0	.34		.21	11	.0	0		1	0	0
MONTPELIER RS AM	78.9M	34.5M	56.7M	2.0	90	20	21	22	246	1	0	11	0	.16	- .90	.09	11	.0	0		0	0	0
OAKLEY	78.6	45.0	61.8	2.3	92	18	29	22	134	2	0	1	0	.20	- .56	.12	10	.0	0		1	0	0
PALISADES OAM	76.3	39.8	58.1		90	19	27	22	203	1	0	4	0	.31		.14	28	.0	0		1	0	0
PAUL 1 E AM	79.6	40.3	60.0	1.1	90	18+	26	22	161	2	0	3	0	.49	- .21	.26	11	.0	0		3	0	0
PDCATELLO 2	82.8	41.8	62.3		96	8	28	22+	105	6	0	3	0	.25		.10	27	.0	0		1	0	0
POCATELLO WB AP //R	79.1	42.1	60.6	0.8	90	19	28	22+	138	1	0	3	0	.13	- .77	.06	10	.0	0		0	0	0
PRESTON SUG FACT 2 SE	82.2	40.2	61.2	3.1	91	19+	30	24+	133	3	0	4	0	.02	- .98	.02	28	.0	0		0	0	0
RUPERT AM	79.7M	43.9	61.8M	3.0	93	18	30	22	135	4	0	1	0	.43	- .13	.24	11	.0	0		2	0	0
SAINT ANTHONY	76.9	36.0	56.5		89	19	22	22	247	0	0	11	0	.53	- .55	.33	12	.0	0		2	0	0
SPENCER RS	72.2	34.5	53.4	0.8	83	18+	21	29	343	0	0	9	0	.76	- .42	.34	10+	.0	0		2	0	0
STREVELL	79.9	44.1	62.0		89	19	29	23	122	0	0	2	0	.11		.11	11	.0	0		1	0	0
SUGAR	74.8	36.6	55.7	1.1	86	19	23	22	274	0	0	7	0	.54	- .43	.42	12	.0	0		2	0	0
TETONIA EXP STA	M	34.3	M				20	22		0	0	8	0	.44		.41	11	.0	0		1	0	0
DIVISION			58.1											.33				.0					

DAILY PRECIPITATION

Table 3

Station	Total	1	2	3	4	5	6	7	8	9	10	11	12	13	14	15	16	17	18	19	20	21	22	23	24	25	26	27	28	29	30	31
		Day of month																														
ABERDEEN EXP STA	.21										.05	.08	.08																			
AMERICAN FALLS 1 SW	.30								.18			.08																.02				
ANDERSON DAM	.11							.03			T																		.08			
ARCO 3 NW	.43										.13		.25																.05			
ARROWROCK OAM	.01																												T	.01		
ASHTON 1 S	.56											.10	.46																			
ATLANTA 2	.12									T	T																		.12			
AVERY RS	1.58																				.03	.20	.02		.01			.25	.11	.33	.63	
BAYVIEW MODEL BASIN	.99																					.17	.01		.06			.01	.22	.32	.20	
BIG CREEK 1 S	.49							.02			T		.14								.09	07						.13	.04			
BLACKFOOT	.05										T	T	.05																			
BLACKFOOT OAM	.35								T			.16																.05	.14			
BLISS	.30							T			.30																					
BOISE WB AP //R	.02							T			T																	T	.07			
BONNERS FERRY 1 SW	1.82																			T	T	.57		T	T	T		.53		.50	.22	
BUHL	.00																															
BUNGALOW RS	2.02											.02									.21	.35	.13					.40	.10	.26	.55	
BURKE 2 ENE	2.06																				.09	.33	.01					.19	.34	.21	.89	
BURLEY	.29										.08	.18	.03																T			
BURLEY CAA AP	.47										.27	.12																.08				
CALDWELL	T																					T						T				
CAMBRIDGE	.19																											.19				
CASCADE 1 NW	.32								.02			.04	.05																.21			
CENTERVILLE ARBAUGH	.44							.01	.01																			.31	.11			
CHALLIS	.48							.08	.23			.02		.10															.05			
CHILLY BARTON FLAT	.19							T	.02		.06		.07																.04			
CLARK FORK 1 ENE	-																				.03				.20			-	-	-	-	
CLIFFS	.00																															
COBALT BLACKBIRD MINE	.55										.04		.25	T								.06							.18	.02		
COEUR D ALENE RS	1.01																				T	.17			T			.43	.09		.17	
CONDA	.50												.31																		.09	
COTTONWOOD	.41											.01									.17							.20	T		.10	
COUNCIL	.16							T																				.16	T			
DEADWOOD DAM	.45												T															.27	.18	-		
DEER FLAT DAM	.03									T											T	T						T	.03			
DEER POINT	T							T														T						T	T			
DIXIE	.07																				T	T						T	.07		T	
GRIGGS	.29												.15	.09															.05			
DUBDIS EXP STA	.52										.19		.33																			
DUBOIS CAA AP	.53										.17	.20	.13									.03										
ELK CITY	.82																				.07	.14						.29	.12		.20	

See Reference Notes Following Station Index

DAILY PRECIPITATION

Table 3—Continued

IDAHO
SEPTEMBER 1956

Station	Total	1	2	3	4	5	6	7	8	9	10	11	12	13	14	15	16	17	18	19	20	21	22	23	24	25	26	27	28	29	30	31
		Day of month																														
ELK RIVER 1 S	.00																															
EMMETT 2 E	.12																											.08	.04			
FAIRFIELD RS	.21							.01	T		.13																		.07			
FAIRYLAWN	T																				T											
FENN RS	.78												T								T	.21						.04	.14	.01	.38	
FORT HALL IND AGENCY	.15											.10																.05	T			
GARDEN VALLEY RS	.11																												.11			
GLENNS FERRY	T										T																		T			
GOODING CAA AP	.55							T			.55																		T			
GRACE	.28											.21		.02															.01	.03	.01	
GRAND VIEW	.00																															
GRANGEVILLE	.44							.11				.01									.13							.08	.01		.10	
GRASMERE	.09										.06	.03																				
GRAY 6 NNW	.31										T	.10	T															.08	.23			
GROUSE	.53							T	.01		.33		.11															.08				
HAMER 4 NW	.59										.11	T	.48																			
HAZELTON	.33							T			.24	.08	.01																			
HILL CITY	.04																												.04			
HOLLISTER	.34					T	T	.02		.04		.24															.04					
HOME	.29								T	T	T	.04	.25																			
IDAHO CITY	.02							.02																				T				
IDAHO CITY 11 SW	.03							T			T																	.01	.02			
IDAHO FALLS 6 NE	.10									.05			.05																			
IDAHO FALLS 16 SE	.18								T	T		T	T	.03														T	.15			
IDAHO FALLS CAA AP	.12								T		.02	.08																	.02			
IDAHO FALLS 42 NW WB R	.50							T			.08	.37	.05																			
IDAHO FALLS 46 W WB R	.28							T	T		.08	.14	.05																.05			
IRWIN 2 SE	.36								T		T	.04	.09															T	.23			
ISLAND PARK DAM	1.22										.39	.04	.64															.04	.01	.10		
JEROME	.40							T			.40																					
KAMIAH 1 NE	.87											.06									.04	.12										
KELLOGG	1.34																				T	.12	.04					.01	.41	.17	.59	
KOOSKIA	.77											T									.20	.06						.13	.03		.15	
KUNA 2 NNE	T										T																	T	T			
LEWISTON	.17																				T							.14	T	T	.03	
LEWISTON WB AP //R	.23											.02								T	.02							.15	T		.04	
LIFTON PUMPING STA	.23								.10	T		.07																	.04	.02		
LOWMAN	.14																											.09	.05			
MACKAY RS	.19											.15	T																.04			
MALAD	.04																				T							T		.04		
MALAD CAA AP	.07										T	.03																.04				
MAY RS	.24							.06	.05			T	.10																.03			
MC CALL	.27							.01					.01									.11						.15	T			
MC CAMMON	.05								T		.03	.02																T	T			
MERIDIAN 1 W	.01							T																				T	.01			
MINIDOKA DAM	.34										.03	.21	.09															.01				
MONTPELIER RS	.16											.09																	.03	.04		
MOSCOW U OF I	.33																											.09	.05	.02	.17	
MOUNTAIN HOME 1 NE	.00																															
MULLAN PASS CAA	2.16																				.08	.16			T			.50	.14	.55	.7[illegible]	
NAMPA 2 NW	.01																					T								.01		
NEW MEADOWS RS	.19																												.19			
NEZPERCE 2 E	.44							T				T									.10	T						.17	.22	.01	.14	
OAKLEY	.20										.12	.08																				
OBSIDIAN 4 NNE	.20																												.20			
OLA 5 S	.02																												.02			
OROFINO	-							T													.13	T						.24	.01	-	-	
PALISADES DAM	.31								.02	T	.02	.02	.09															.24	.14			
PARMA EXP STA	.10																											.10				
PAUL 1 E	.49										.12	.26	.11																			
PAYETTE	.03							T																				.03	T			
PIERCE RS	.82											.03	T								.17	.13						.47	.07			
POCATELLO 2	.25								.01		T	.08	.02															.10	.04			
POCATELLO WB AP //R	.13							T	.02		.06	.03																.02	T			
PORTHILL	.98																								.2[illegible]	.05		.16		.45	.12	
POTLATCH	.68					.03						T								T					T			.14	.21	.20	.10	
PRESTON SUG FACT 2 SE	.02											T										T							.02			
PRIEST RIVER EXP STA	.66										T									T	.04	.04			.01	.03	T	.10	.01	.20	.13	
RICHFIELD	.80							T			.55		.25																			
RIGGINS RS	.06																											.05	.01			
RIRIE 12 ESE	.26								.04		.05	T	.03	T														T	.14			
RUPERT	.43										.07	.24	.11																.01			
SAINT ANTHONY	.53										.17	.03	.33																			
SAINT MARIES	1.26																				.05	.07						.15	.05		.94	
SALMON	.56								T			.06	.26								.05							.14	.35			
SANDPOINT EXP STA	.80																			T	.06	.06				T		.17	.07	.39	.15	
SHOSHONE	.85										.67	.18																				
SPENCER RS	.76							T	.06		.34	.34	T									T								.02		
STIBNITE	.61												.03									.28							.29	.01		
STREVELL	.11										T	.11																				
SUGAR	.54									.10		.02	.42																			
SUN VALLEY	.18							T			.08		T									.02							.38			
SWAN FALLS PH	.00																															
TETONIA EXP STA	.44										T	.41																.03				
THREE CREEK	.09									T	.09																					
TWIN FALLS 2 NNE	.44							.02			.30		.12																			
TWIN FALLS 3 SE	.39								.01		.06	.28	.04																			
WALLACE	1.56												T								.10	.11						.25	.21	.03	.86	
WALLACE WOODLAND PARK	1.57													T								.12	.07					T	.25	.36	.87	
WEISER 1 S	.35																											.35				
WINCHESTER 1 SE	.56																				.11	.04						.21	.03		.17	

See reference notes following Station Index.

Table 5

DAILY TEMPERATURES

Station		Day Of Month 1	2	3	4	5	6	7	8	9	10	11	12	13	14	15	16	17	18	19	20	21	22	23	24	25	26	27	28	29	30	31	Average
ABERDEEN EXP STA	MAX	87	84	74	74	75	83	80	84	86	80	82	81	82	84	85	84	89	87	89	83	72	64	76	81	83	84	78	60	70	73		79.
	MIN	34	50	35	41	33	32	41	49	44	54	47	49	38	37	41	38	38	37	38	44	42	25	25	30	34	38	39	41	27	31		38.
AMERICAN FALLS 1 NW	MAX	88	85	75	72	72	79	79	86	86	82	78	79	82	83	85	83	82	81	87	74	67	61	71	79	80	83	77	62	71	70		78.
	MIN	40	57	37	45	35	34	47	53	49	57	52	50	42	41	40	41	44	43	39	37	44	28	29	42	39	47	47	42	32	43		42.
ANDERSON DAM	MAX	90	85	77	75	83	91	86	89	85	79	85	78	85	87	89	90	92	93	93	79	68	70	81	80	86	83	74	68	72	70		82.
	MIN	48	49	41	46	44	47	53	55	51	57	53	56	57	47	48	48	46	48	50	53	44	36	39	43	46	49	49	44	37	41		47.
ARCO 3 NW	MAX	82	78	71	73	71	82	70	83	83	76	77	77	79	81	83	83	87	86	86	75	65	63	72	76	78	80	70	58	66	71		76.
	MIN	35	39	35	34	29	33	43	45	40	41	38	45	40	41	43	40	40	41	37	34	41	20	27	30	34	34	36	38	28	28		36.
ARROWROCK DAM	MAX	80	91	74	75	73	80	90	90	89	86	83	84	78	83	86	90	90	92	87	85	74	61	68	79	80	86	84	75	61	71		80.
	MIN	47	48	40	42	40	43	49	54	48	52	51	51	45	46	47	47	47	45	49	54	43	34	34	38	42	45	43	41	35	38		44.
ASHTON 1 S	MAX	77	78	76	72	68	75	75	80	82	67	72	70	73	75	77	78	80	82	85	75	65	63	70	72	68	78	70	59	62	67		73.
	MIN	35	40	41	38	34	32	38	45	43	50	45	42	39	38	34	35	40	40	42	40	42	23	27	32	34	38	39	35	25	36		37.
ATLANTA 2	MAX		68	73	70	73	82	79	81	81	79	77	71	77	80	82	83	85	87	85	78	63	62	71	73	75	75	66	58	60	60		74.
	MIN		22	27	31	28	33	41	39	38	37	42	43	34	35	37	37	38	36	40	39	31	22	24	27	34	38	35	31	29	31		33.
AVERY RS	MAX	81	74	71	75	77	87	84	84	89	85	80	77	80	82	86	87	90	85	87	84	57	71	79	76	85	81	76	57	66	62		78.
	MIN	43	35	34	32	33	35	46	47	45	44	46	45	41	39	39	41	40	41	52	48	49	38	35	38	40	40	50	41	43	48		41.
BAYVIEW MODEL BASIN	MAX	79	75	71	65	68	68	69	75	77	79	78	73	76	77	80	84	84	75	78	72	64	62	69	64	65	78	77	64	52	54		71.
	MIN	42	35	29	30	31	35	45	38	40	45	46	38	35	36	40	33	33	41	52	52	45	32	30	43	40	37	46	40	34	33		38.
BIG CREEK 1S	MAX	79	68	66	64	74	80	68	81	83	74	75	70	76	77	79	82	85	81	84	69	51	64	72	70	78	77	67	48	63	62		72.
	MIN	28	31	20	24	20	22	30	30	24	35	30	35	27	26	25	28	26	25	29	32	30	15	17	20	24	25	23	32	23	29		26.
BLACKFOOT	MAX	86	80	73	75	75	84	80	87	87	77	88	83	84	85	86	87	90	91	91	78	67	65	75	80	83	84	75	60	70	72		79.
	MIN	41	46	38	48	36	40	45	52	46	58	51	50	43	42	43	44	43	41	44	53	43	30	30	38	39	45	41	45	33	35		42.
BLACKFOOT DAM	MAX	80	74	68	68	72	79	82	79	82	72	78		80	78	78	80	84	85	87	76	60	59	70	72	79		71	53	62	68		74.
	MIN	28	37	31	32	21	23	33	39	37	48	48		31	32	24	37	30	30	30	37	35	14	17	23	28		26	35	22	28		30.
BLISS	MAX	94	78	78	77	81	90	86	91	86	74	86	80	86	84	92	92	95	95	89	78	73	70	80	83	90	87	78	68	75	74		83.
	MIN	45	57	36	48	40	38	57	56	50	58	55	55	42	43	44	45	44	44	47	53	43	32	29	38	43	47	54	38	35	36		45.
BOISE WB AP	MAX	89	75	72	72	82	85	88	88	91	83	79	76	81	83	87	85	88	83	86	76	61	70	77	76	85	86	74	64	73	70		79.
	MIN	51	50	37	42	40	49	61	57	57	63	57	49	45	49	51	53	55	52	59	52	40	36	41	46	47	51	46	45	39	43		48.
BONNERS FERRY 1 SW	MAX	76	71	69	69	73	83	75	85	87	80	77	80	80	83	84	84	87	84	76	72	63	70	72	72	78		64	61	52	67		75.
	MIN	43	33	34	33	31	34	43	41	47	43	45	40	43	53	53	40	40	40	53	47	47	30	34	39	47		50	40	40	43		41.
BUHL	MAX	87	85	74	73	74	85	84	85	85	79	79	78	79	83	85	85	88	90	88	79	70	66	76	80	84	86	82	67	71	71		79.
	MIN	49	54	45	47	43	46	61	57	55	58	52	51	48	51	52	51	55	49	53	53	42	36	32	64	49	55	61	44	42	45		50.
BUNGALOW RS	MAX	76	72	70	71	80	84	82	86	86	82	79	80	81	81	88	86	85	82	89	84	56	67	75	70	80	81	72	52	68	63		76.
	MIN	43	35	35	33	33	36	45	44	45	44	42	45	42	40	38	40	41	42	51	50	46	41	33	39	43	39	45	43	42	41		41.
BURKE 2 ENE	MAX	67	62	58	58	62	72	77	75	80	72	70	67	68	73	73	73	77	80	72	71	49	54	64	59	69	69	65	49	53	53		66.
	MIN	40	31	29	33	33	30	43	45	39	43	41	36	37	37	38	38	39	41	50	44	37	29	32	35	41	39	45	34	36	43		37.
BURLEY	MAX	78	91	77	75	73	78	89	86	91	90	72	84	79	83	87	90	91	93	93	88	75	60	68	79	84	87	88	73	67	75		81.
	MIN	43	49	41	49	38	38	44	54	46	58	54	53	44	44	46	44	44	42	45	52	44	32	31	43	41	45	52	42	36	42		44.
BURLEY CAA AP	MAX	90	78	74	72	77	87	85	89	89	78	80	78	83	85	87	88	92	92	90	74	60	65	78	81	85	85	74	64	72	70		80.
	MIN	40	55	37	43	35	35	47	51	46	54	53	48	39	39	41	40	39	36	40	49	39	28	28	40	36	42	42	36	32	38		40.
CALDWELL	MAX	89	78	75	75	81	87	90	88	85	84	82	79	85	86	89	87	88	86	88	77	66	70	77	79	84	87	76	68	73	72		81.
	MIN	41	48	38	43	38	37	53	52	42	56	53	47	43	41	41	41	41	41	48	58	40	32	31	34	38	45	40	44	35	36		42.
CAMBRIDGE	MAX	90	85	76	78	80	88	90	89	90	84	82	83	86	90	92	93	90	90	91	74	68	70	72	81	85	84	80	65	72	70		82.
	MIN	36	49	42	43	34	29	45	43	33	46	36	51	41	35	34	36	34	34	44	49	32	21	20	22	27	32	39	39	26	30		36.
CASCADE 1 NW	MAX	72	79	65	66	65	71	79	76	80	83	75	77	72	73	77	79	82	84	79	79	67	54	62	70	73	77	76	65	61	63		72.
	MIN	36	36	35	29	29	31	33	35	34	34	38	39	36	35	36	36	36	35	43	29	22	21	24	27	32	35	32	28	27	25		32.
CHALLIS	MAX	84	84	72	74	74	86	81	69	76	77	79	74	77	80	81	82	87	87	88	87	74	64	75	78	80	82	79	65	69	67		77.
	MIN	42	51	36	40	35	36	44	45	38	47	44	47	45	40	40	43	42	41	43	42	36	26	30	35	37	42	38	35	30	37		39.
CHILLY BARTON FLAT	MAX	79	77	78	66	66	76	69	79	74	83	72	72	75	74	77	80	81	82	82	76	60	61	69	72	73	76	69	59	60	68		72.
	MIN	29	30	32	37	28	24	33	35	27	35	35	45	33	26	25	27	29	27	28	28	24	16	17	18	26	37	32	32	19	20		28.
CLARK FORK 1 ENE	MAX	77	70	69	68	72	76	73	82	85	78	76	76	78	82	84	82	82	82	78	75	62	69	68	68	78	76						75.
	MIN	39	32	30	29	29	30	41	37	38	36	35	38	40	38	37	33	35	37	49	47	41	27	30	38	40	38						36.
CLIFFS	MAX	85	71	73	70	81	87	85			85	79	73	79	84	84	84	87	85			76	68	76	75	81	72	70	60	72	65		77.
	MIN	30	32	24	30	28	39	62			25	32	34	34	38	39	37	42	38			20	21	36	34	40	39	31	23	27	27		33.
COBALT BLACKBIRD MINE	MAX	64	65	61	56	55	62	71	73	76	76	68	74	68	67	70	73	71	76	74	67	50	59	64	66	61	69	70	62	44	53		65.
	MIN	33	34	24	25	25	26	31	40	36	39	39	36	35	34	34	34	35	35	38	39	26	22	22	31	33	36	35	31	28	28		32.
COEUR D ALENE RS	MAX	78	75	70	72	77	82	81				80	81	80	81	85	84	89	86	85	85	61			75	80	80	75	57				78.
	MIN	48	40	37	38	36	38	48			44	48	41	43	45	45	44	44	46	58	55	44			37	47	45	49	43				44.
CONDA	MAX	71	80	80	74	72	74	82	85	85	86	83	70	80	81	80	82	82	86	87	86	87	80	63	64	74	75	75	77	73	53		77.
	MIN	31	45	31	38	24	28	34	45	39	54	52	51	42	36	33	33	32	34	35	36	44	38	20	21	26	35	37	34	40	26		35.
COTTONWOOD	MAX	78	63	73	65	69	77	78	83	84	76	66	68	76	78	83	78	81	81	79	66	55	65	75	71	80	76	62	58	67	60		72.
	MIN	44	43	33	37	32	37	48	47	41	47	48	43	40	42	40	46	42	45	57	47	39	27	35	41	38	42	43	37	34	40		41.
COUNCIL	MAX	88	87	78	80	79	90	92	88	88	88	81	80	87	90	92	93	91	90	90	88	65	69	76	80	87	84	82	65	73	70		83.
	MIN	40	45	44	45	44	36	56	46	36	47	38	55	53	50	46	40	42	40	44	53	30	27	25	29	40	36	46	43	30	36		41.
DEADWOOD DAM	MAX	83	70	67	67	74	81	75	82	82	76	78	75	77	82	83	84	88		83	70	60	62	75	76	79	78	69	49	63	63		74.
	MIN	30	32	24	27	24	25	35	35	27	41	34	35	30	28	27	28	25	27	33	35	24	17	19	22	25	28	25	36	34	28		28.
DEER FLAT DAM	MAX	80	70	70	70	77	82	85	84	88	80	76	79	79	83	84	85	85	83	84	76	62	67	73	75	81	84	73	63	70	69		77.
	MIN	45	55	47	49	48	40	56	54	39	60	53	52	53	43	44	46	43	45	54	59	43	34	34	37	42	45	51	45	36	39		46.
DEER POINT	MAX	72	70	58	57	65	75	72						70	72	72	75	75	75	70	68	49	54	62	64	68	67	65	46	55	53		65.
	MIN	57	44	39	41	45	54	58						46	56	57	59	62	63	53	42	27	33	43	51	53	55	37	32	37	41		47.
DIXIE	MAX	76	61	62	62	68	76	74	79	79	72	74	72	74	73	77	80	82	80	80	66	48	59	65	68	74	74	60	44	60	57		69.
	MIN	29	29	20	22	19	23	34	33	25	35	30	25	30	26	24	28	27	27	32	35	32	17	19	21	25	25	27	30	23	30		26.
DRIGGS	MAX	7[illegible]	80	79	69	68	70	75	79	80	82	66	70	77	77	82	79	77	86	88	87	87	85	80	79	72	77	78	69	69	69		76.
	MIN	30	34	35	30	28	30	35	40	45	53	43	40	38	37	40	35	38	36	45	40	53	22	25	30	42	39	38	37	27	35		36.
DUBOIS EXP STA	MAX	84	81	77	71	69	77	77	79	84	80	75	76	77	79	81	81	78	84	86	83	63	59	67	73	79	71	70	58	61	69		75.
	MIN	44	50	41	42	38	38	47	46	47	51	44	47	46	47	43	48	48	49	50	49	40	29	29	28	32	31	33	39	29	30		41.
DUBOIS CAA AP	MAX	85	80	69	73	70	79	77	82	87	65	83	78	80	82	82	82	86	86	87	78	64	60	69	75	78	81	67	56	63	72		75.
	MIN	39	46	41	46	39	36	46	50	46	50	45	50	48	41	37	47	45	49	48	47	39	28	28	34	41	43	47	36	27	35		41.

See reference notes following Station Index.

DAILY TEMPERATURES

Station		Day Of Month 1	2	3	4	5	6	7	8	9	10	11	12	13	14	15	16	17	18	19	20	21	22	23	24	25	26	27	28	29	30	31	Average
ELK CITY	MAX	78	69		65	74	83	81	87	85	80	72	72	75	79	84	84	85	85	86	76	57	63	75	74	82	84	75	48	68	64		75.5
	MIN	34	33		24	21	24	35	38	34	37	33	33	24	27	24	27	26	25	34	35	25	18	20	20	27	24	28	35	33	34		28.7
ELK RIVER 1 S	MAX	72	71	74	67	73	81	81	79	86	85	74	73	76	77	83	83	85	85	83	81	55	63	73	77	81	80	72	55	68	65		75.3
	MIN	38	31	32	29	31	31	44	42	36	44	44	40	37	34	33	35	37	38	53	47	44	28	30	36	35	35	46	41	39	48		37.9
EMMETT 2 E	MAX	84	77	74	72	81	85	90	87	91	86	81	79	84	86	89	87	88	86	86	83	68	71	77	78	83	88	75	65	75	72		80.9
	MIN	44	45	34	42	34	38	53	57	44	56	50	48	40	42	42	42	43	41	54	51	35	30	31	33	42	41	39	41	35	36		42.1
FAIRFIELD RS	MAX	86	81	71	72	75	85	83	84	79	74	79	75	79	83	82	85	88	88	66	82	68	65	75	78	81	80	75	64	67	69		78.0
	MIN	31	33	27	38	27	38	43	43	33	45	41	44	31	36	33	32	32	34	35	41	36	21	24	27	28	33	42	34	23	27		33.7
FAIRYLAWN	MAX	85	72				88							79	85	85	85	88	86	78	67	57	70	78	76	80	78	72	61	72	68		76.7
	MIN	46	42											34	37	39	40	40	46	48	45	27	22	35	42	39	46	47	35	34	40		
FENN RS	MAX	81	78	73	73	78	81	77	89	83	82	80	77	83	83	84	87	83	82	88	85	58	67	73	75	80	83	78	67	70	66		78.1
	MIN	46	44	37	38	34	37	45	48	46	50	47	47	45	41	40	42	42	44	49	50	46	37	37	37	42	39	45	43	41	48		42.9
FORT HALL IND AGENCY	MAX	85	79	72	72	77	84	83	85	87	80	87	82	83	83	85	86	90	90	91	84	70		76	79	82	83	79	60	70			80.9
	MIN	37	55	34	45	31	32	40	50	43	56	47	47	49	37	39	41	37	35	41	48	41		26	32	35	38	39	42	28			40.2
GARDEN VALLEY RS	MAX	92	91	76	76	84	93	85	90	92	90	85	80	88	91	92	93	96	93	92	89	70	74	80	82	91	88	80	70	75	74		85.1
	MIN	38	38	32	34	31	33	45	44	36	51	42	43	35	37	37	37	37	36	42	46	36	26	27	29	33	37	34	42	34	31		36.8
GLENNS FERRY	MAX	93	79	78	77	80	90	85	92	81	77	85	80	83	88	88	90	91	90	87	79	69	70	80	84	78	87	89	69	75	75		82.3
	MIN	37	54	40	49	33	36	51	57	52	56	57	46	35	36	36	36	38	36	37	53	43	26	25	32	33	41	50	38	29	29		40.7
GOODING CAA AP	MAX	91	77	74	74	80	89	81	89	84	75	81	78	82	84	88	90	91	94	85	75	61	67	77	82	85	85	74	65	72	71		80.0
	MIN	49	53	40	45	38	46	61	57	55	52	50	51	44	45	46	50	53	49	48	54	42	31	40	41	45	54	49	41	37	43		47.0
GRACE	MAX	77	74	68	67	71	76	80	78	81	81	78	79	78	78	78	80	82	84	84	83	69	62	69	74	77	77	75	54	63	66		74.8
	MIN	36	50	40	40	30	32	39	49	45	56	52	45	41	36	37	39	37	39	41	41	41	25	25	25	38	37	35	35	30	37		38.4
GRAND VIEW	MAX	98	90	75	80	83	92	93	96	82	86	86	83	86	90						83	83	71	84	81	91	90	81	79	78	77		84.7
	MIN	42	46	47	51	37	38	49	50	42	57	49	46	41	39						50	39	31	28	33	37	40	48	39	32	36		41.9
GRANGEVILLE	MAX	77	67	65	66	71	80	75	84	87	76	70	72	76	80	84	81	83	83	82	64	55	66	77	73	81	78	59	59	70	61		73.4
	MIN	46	37	31	33	31	37	46	45	40	47	44	42	38	38	40	42	42	42	52	48	34	27	33	39	37	39	42	37	33	36		39.3
GRASMERE	MAX	90	74	70	70	76	86	86	86	85	77	76	77	76	82	86	88	90	87	80	78	67	64	71	80	83	82	80	78	74	68		78.9
	MIN	43	44	32	39	32	38	56	47	45	51	49	40	39	39	42	41	45	42	43	48	29	24	30	45	39	50	45	35	34	39		40.8
GRAY 6 NNW	MAX	79	75	67	66	70	77	80		82	76	77	77	77	77		78	82	83	85	78	59	57	68	71	75	78	71	47	58	66		72.7
	MIN																		22	24	31	33	9	11	14	25	28	23	32	25	23		
GROUSE	MAX	80	76	66	69	69	78	69	81	78	75	73	74	76	78	79	84	84	84	75	71	60	70	73	77	65	71	71	64	68	67		73.5
	MIN	29	43	25	26	25	24	36	34	30	35	35	45	34	28	27	29	29	29	31	34	14	18	23	26	28	35	29	20	16	17		28.5
HAMER 4 NW	MAX	85	81	76	74	72	81	79	82	86	73	80	79	79	80	82	82	85	87	88	85	72	69	71	76	79	81	76	62	65	71		77.9
	MIN	33	39	34	40	34	27	37	44	39	47	41	49	43	39	36	38	39	40	41	39	42	25	23	30	31	37	41	36	23	30		36.6
HAZELTON	MAX	88	86	71	71	78	89	88	86	87	75	85	75	80	81	85	89	90	92	87	81	69	67	80	79	83	83	80	68	72	69		80.5
	MIN	40	57	37	46	39	38	52	54	49	57	53	52	41	41	41	43	43	39	43	51	42	30	32	36	38	45	51	40	31	35		43.2
HILL CITY	MAX	87	80	71	71	77	88	85	87	82	76	82	81	82	84	85	88	90	91	88	84	65	67	77	78	82	80	76	64	69	67		79.5
	MIN	25	25	26	30	31	29	41	45	30	47	44	42	33	32	35	31	30	33	35	43	35	16	20	25	29	32	41	35	23	24		32.2
HOLLISTER	MAX	90	75	76	74	87	85	92	90	76	79	78	80	85	84	87	88	93	91	91	82	74	68	76	82	86	85	78	73	72	73		81.7
	MIN	41	43	44	42	42	49	47	47	52	54	50	42	42	43	46	46	45	49	48	49	37	30	35	34	42	48	38	35	34	36		43.0
IDAHO CITY	MAX	87	84	74	73	77	88	87	87	83	83	82	80	83	87	91	92	90	91	90	84	70	70	77	82	85	84	72	65	70	69		81.2
	MIN	32	33	25	29	25	27	37	38	30	43	37	36	29	31	30	30	30	30	34	37	28	19	20	23	27	30	28	28	24	25		29.8
IDAHO FALLS 6 NE	MAX	80	78	71	69	72	81		86	87	77	78	80	79	80	80	83	85	86	88	83	70	61	71	75	80	81	73	59	65	70		76.8
	MIN	40	51	34	44	30	33		49	45	59	49	50	40	40	39	39	42	39	39	52	43	24	28	36	35	49	43	40	28	37		40.6
IDAHO FALLS CAA AP	MAX	83	77	69	70	76	82	79	86	86	68	82	80	79	80	80	86	86	90	90	75	60	66	71	76	80	82	71	54	65	71		76.7
	MIN	39	45	35	43	36	33	42	47	45	54	45	49	42	41	42	41	41	39	42	47	40	28	28	32	41	40	45	40	29	34		40.2
IDAHO FALLS 42 NW W8	MAX	87	82	72	76	72	83	78	87	87	67	82	79	82	85	85	85	89	88	89	77	64	63	73	79	81	82	69	57	67	73		78.0
	MIN	32	44	43	37	38	26	37	40	36	46	38	49	37	37	39	36	38	33	34	35	35	21	21	24	30	34	36	38	21	25		34.7
IDAHO FALLS 46 W W8	MAX	86	79	72	74	72	84	79	86	87	68	81	78	81	83	83	85	88	89	89	75	64	64	73	78	80	82	69	56	66	71		77.4
	MIN	33	53	40	38	40	28	44	42	41	49	43	50	38	35	36	38	35	34	34	42	39	22	22	24	31	34	42	38	23	26		36.5
IRWIN 2 SE	MAX	85	76	73	73	75	80	82	80	85	73	81	77	81	81	82	83	86	88	91	78	63	63	74	78	80	82	69	52	65	73		77.0
	MIN	35	46	31	39	28	30	32	47	49	55	53	45	38	37	35	38	39	38	42	46	44	23	26	32	35	42	37	40	28	35		38.2
ISLAND PARK DAM	MAX	75	74	69	66	67	76	69	77	79	74	71	74	73	75	76	80	81	85	80	68	59	64	65	70	73	75	71	54	57	64		71.4
	MIN	27	36	29	38	29	27	33	39	39	44	38	44	43	28	33	33	34	38	33	40	17	19	20	23	26	28	35	29	23	24		31.6
JEROME	MAX	92	89	73	73	79	90	88	87	86	79	82	80	80	87	87		90	94	90	80	71	67	78	80	87	85	80	70	72	71		81.6
	MIN	41	54	39	46	36	44	55	57	50	55	53	55	40	43	44		46	44	45	52	40	29	35	37	40	45	52	39	34	38		44.4
KELLOGG	MAX	78	73	69	70	70	76	83	88	79	87	79	73	76	79	81	85	84	88	88	84	62	61	67	75	69	80	79	58	51	62		75.1
	MIN	39	37	34	35	35	36	36	36	35	47	48	43	40	42	41	40	41	43	43	53	46	35	36	42	45	41	47	43	43	45		40.9
KOOSKIA	MAX	83	80	74	74	82	89	78	87	91	85	79	80	84	87	90	90	92	88	90	79	60	72	84	79	86	84	76	63	72	70		80.9
	MIN	44	41	35	35	33	35	48	45	41	52	49	46	40	40	39	41	40	42	53	51	41	30	31	37	37	37	46	43	36	43		41.0
KUNA 2 NNE	MAX	87	75	72	73	83	88	87	89	90	81	78	75	82	82	84	85	88	85	85	77	63	71	81	75	81	88	72	63	73	75		79.6
	MIN	42	46	34	41	34	38	50	49	45	56	49	46	38	38	39	39	42	41	41	48	33	27	27	33	37	44	40	39	31	35		40.1
LEWISTON	MAX	84	78	79	78	84	85	84	90	87	86	82	81	87	88	92	91	92	86	91	82	70	77	82	81	86	86	78	68	79	74		82.9
	MIN	52	51	43	43	42	45	54	51	43	54	54	50	42	42	47	49	50	51	65	62	55	40	42	50	47	48	57	51	45	56		49.4
LEWISTON W8 AP	MAX	81	73	74	73	77	82	80	85	87	81	75	78	83	85	88	88	87	82	87	70	68	70	78	76	82	81	68	63	75	67		78.1
	MIN	51	48	39	39	40	44	52	49	48	52	51	48	45	48	48	50	51	51	63	55	44	40	41	49	47	48	50	48	43	43		47.5
LIFTON PUMPING STA	MAX	78	78	71	70	74	75	78	76	78	75	77	77	78	77	79	80	80	78	83	79	69	63	70	72	75	75	68	61	64	65		74.1
	MIN	35	40	37	38	30	33	37	42	44	49	51	46	42	36	36	37	38	39	40	42	49	27	27	28	32	36	36	40	31	33		37.7
LOWMAN	MAX	86	75	74	72	78	87	85	87	88	82					85	87						67	75	79	83	81	72	60	71	66		78.1
	MIN	32	34	25	29	24	26	35	36	29	40					37	29						20	20	22	25	29	26	36	34	25		29.2
MACKAY RS	MAX	85	81	78	72	72	79	77	81	79	78	73	76	80	81	81	82	84	84	85	81	72	73	74	75	79	79	76	67				78.0
	MIN	40	47	38	40	36	34	39	41	38	42	38	46	42	41	43	40	43	44	40	36	38	28	29	29	36	37	43	37				38.8
MALAD	MAX	84	84	79	78	81	88	90	87	88	78	87	86	85	87	88	91	90	92	92	85	67	68	75	79	84	84	79	66	71	73		82.2
	MIN	40	42	43	44	39	37	45	53	49	60	55	50	47	41	40	42	42	41	42	49	46	34	29	32	40	41	43	38	33	39		42.5
MALAD CAA AP	MAX	85	84	78	77	80	86	88	87	89	78	86	87	85	87	88	88	90	92	92	85	67	69	75	80	83	85	79	69	71	75		82.2
	MIN	37	39	43	39	31	33	40	48	44	54	51	48	40	35	36	37	37	35	37	40	36	28	25	26	35	35	34	34	27	34		37.3
MAY RS	MAX	83	75	68	71	75	82	73	73	77	78	78	71	78	78	82	82	84	87	87	81	71	64	75	77	79	82	70	61	70	68		76.0
	MIN	37	35	29	35	30	32	39	38	34	42	41	45	43	34	34	38	35	38	37	37	33	21	24	30	31	38	35	33	24	35		34.6

see reference notes following Station Index.

DAILY TEMPERATURES

Table 5 - Continued

Station		Day Of Month 1	2	3	4	5	6	7	8	9	10	11	12	13	14	15	16	17	18	19	20	21	22	23	24	25	26	27	28	29	30	31	Average
MC CALL	MAX	76	64	63	64	69	78	77	78	80	71	73	71	73	76	79	81	84	80	78	66	55	60	68	68	76	74	60	50	60	60		70.4
	MIN	36	39	34	37	30	31	43	41	33	47	37	43	37	35	34	37	36	35	41	44	28	22	24	28	32	34	34	36	30	36		35.1
MC CAMMDN	MAX	85	80	75	72	80	86	89	99	88	86	86	87	89	86	86	86	90	91	91	82	76	64	75	80	84	86	77	60	69	72		81.9
	MIN	36	40	42	40	31	31	40	49	44	49	56	49	44	36	36	36	35	36	36	44	45	26	25	26	34	34	36	41	27	34		37.9
MERIDIAN 1 W	MAX	87	85	75	72	80	85	85	83	85	83	78	75	80	82	85	84	86	86	85	84	70	68	75	76	82	83	81	63	70	69		79.4
	MIN	45	51	37	43	36	42	55	53	47	58	51	47	41	42	43	43	44	43	51	52	39	30	33	37	41	45	41	41	37	39		43.6
MINIDDKA DAM	MAX	85	85	74	69	73	86	83	87	88	68	83	77	82	84	84	88	91	85	86	85	70	64	76	79	83	83	70	61	72	68		79.0
	MIN	46	58	44	49	45	46	55	61	55	60	55	56	45	45	46	46	51	48	52	54	45	35	39	48	47	52	54	41	39	48		48.8
MDNTPELIER RS	MAX	72			83	72	88	87	86	82	85	75	82	82	80	82	82	84	86	88	90	82	62	64	73	75		83	78	60	66		78.9
	MIN	32		32		29	30	35	40	42	47	47	46	39	32	33	35	35	36	34	35	44	21	22	30	32		33	35	24	31		34.5
MDSCOW U DF I	MAX	70	77	68	69	73	80	81	77	85	80	76	70	76	78	82	83	87	85	82	78	61	67	78	72	81	77	72	60	67	66		75.3
	MIN	41	41	33	31	36	45	50	44	50	47	48	42	39	40	48	43	42	45	60	54	44	34	44	43	50	45	52	45	42	48		44.2
MOUNTAIN HOME 1 NE	MAX	97	92	78	75	83	95	93	95	93	90	87	84	88	92	94	97	98	96	91	83	74	72	85	82	93	91	87	72	80	78		87.2
	MIN	44	53	40	46	37	41	54	53	50	60	54	49	38	42	40	44	49	45	45	50	39	29	33	40	43	48	50	35	34	40		44.2
MULLAN PASS CAA	MAX	57	47	55	50	61	69	73	71	72	60	57	60	58	62	66	67	68	74	67	56	39	50	59	52	64	64	47	36	47	41		58.3
	MIN	42	35	35	37	34	42	52	54	50	46	44	45	46	48	51	53	53	58	55	34	30	33	41	44	45	47	34	30	33	33		42.8
NAMPA 2 NW	MAX	80	89	77	74	74	81	86	90	87	89	83	80	78	83	87	91	83	88	84	86	77	75	73	76	79	83	86	75	67	72		81.1
	MIN	46	48	40	47	40	41	52	53	47	57	53	47	43	40	43	40	43	42	48	56	39	31	33	37	42	44	42	44	35	36		43.6
NEW MEADOWS RS	MAX	75			74	62	68	78	79	67	76	68	76	66	71		79	85	80	75	79	64	51	59	65	79	81	80	60				71.9
	MIN	32			25	23	25	30	36	22	32	33	32	31	28		27	29	28	31	40	21	15	16	24	24	26	30	34				27.8
NEZPERCE 2 E	MAX	74	64	65	64	71	80	75	80	86	75	68	71	74	75	83	80	83	80	81	62	55	62	77	70	78	75	61	52	69	61		71.7
	MIN	47	41	37	37	38	39	51	49	47	49	49	45	43	46	43	48	47	50	57	51	42	30	34	45	42	45	43	39	36	44		43.8
OAKLEY	MAX	90	75	71	73	75	85	82	89	89	73	79	76	79	84	84	85	88	92	82	75	63	65	77	81	83	86	69	66	72	71		78.6
	MIN	48	51	38	41	34	45	58	58	52	57	53	48	41	44	47	49	50	48	47	44	35	29	33	35	48	53	49	41	36	37		45.0
OBSIDIAN 4 NNE	MAX	76	66	60	68	76	74	74	76	75	63	74	74	74	76	66	71	82	84	81	77	60	59	61	70	71	72	62	65	61	59		70.2
	MIN	26	36	26	28	28	19	38	28	29	35	25	35	33	23	24	23	22	27	25	26	21	19	15	22	30	25	21	24	18	22		25.8
OLA 5 S	MAX	82	77	75	75	76	86	87	89	84	83	82	78	82	87	90	85	90	88	88	84	75	75	77	80	85	86	85	71	76	70		81.6
	MIN	40	42	41	42	45	44	47	50	34	39	42	49	43	36	39	36	36	36	35	34	33	25	24	27	33	36	36	33	28	38		37.4
ORDFIND	MAX	88	84	78	77	82	90	79	88	95	86	81	82	86	87	91	91	94	88	92	74	67	72	80	78	87	85	76	61				82.8
	MIN	41	42	38	37	37	39	50	48	44	53	50	48	43	42	41	43	45	45	59	53	50	42	35	44	42	42	53	48				44.8
PALISADES DAM	MAX	83	82	74	69	71	81	79	78	83	72	79	79	79	79	78	79	84	83	90	86	70	60	73	75	79	82	76	54	63	70		76.3
	MIN	37	44	33	43	32	35	40	50	47	56	53	46	43	38	38	39	40	39	41	43	45	27	28	32	36	40	39	41	35	34		39.8
PARMA EXP STA	MAX	84	78	72	77	79	83	90	88	86	84	81	80	82	88	86	88	91	91	89	87	80	68	77	81	83	85	80	68	68	68		81.4
	MIN	36	45	36	38	36	37	52	46	36	49	49	47	38	43	36	42	42	41	53	55	38	32	28	38	35	39	42	42	26	34		40.4
PAUL 1 E	MAX	75	85	74	71	70	77	87	83	87	89	69	80	75	81	84	84	87	90	90	86	70	75	77	77	78	83	83	70	77	73		79.6
	MIN	41	45	38	42	33	33	48	51	45	57	50	51	41	42	41	37	39	38	37	47	42	26	27	33	35	40	47	39	30	34		40.3
PAYETTE	MAX	86	80	77	78	82	85	91	92	90	85	82	82	85	91	92	91	90	86	91	73	67	73	78	82	85	90	76	71	75	74		82.7
	MIN	43	54	39	44	39	38	53	54	41	53	46	50	46	43	42	43	41	43	51	57	40	31	29	32	36	38	43	43	34	39		42.8
PIERCE RS	MAX	75	70	67	65	74	82	81	81	85	77	74	69	76	76	83	83	85	83	81	79	53	65	75	75	80	78	74	52				74.9
	MIN	35	31	28	27	28	28	37	39	35	41	40	40	41	31	31	34	34	35	48	45	40	28	27	34	33	32	44	39				35.2
POCATELLO 2	MAX	90	80	75	77	82	85	89	96	91	81	88	85	84	87	89	88	91	92	91	80	64	69	79	85	86	89	80	63	72	77		82.8
	MIN	39	53	41	44	34	34	43	60	44	44	52	47	41	41	42	40	40	39	41	47	44	28	28	40	38	49	44	42	31	44		41.8
POCATELLO WB AP	MAX	88	78	72	74	76	86	83	86	89	73	86	80	82	83	85	86	89	89	90	75	61	64	75	80	82	84	75	60	70	71		79.1
	MIN	39	52	38	46	38	35	42	51	44	56	51	48	43	41	43	43	42	43	41	51	43	28	28	35	39	43	49	42	32	37		42.1
PORTHILL	MAX	78	70	69	70	75	75	79	82	88	82	76	81	80	84	85	84	85	83	75	72	65	67	71	65	78	80	64	55	50	65		74.4
	MIN	45	31	32	32	30	32	44	39	42	41	45	40	39	39	45	41	39	44	52	41	44	27	29	48	44	42	48	35	40	40		39.7
POTLATCH	MAX	80	82	76	73	69	71	78	87	84	78	79	80	79			84	86	83	83	69	59	62	80	79	83	82	68	54	68	69		75.9
	MIN	32	31	29	27	34	35	38	38	41	43	39	38	34			34	38	48	55	47	40	34	37	34	37	42	36	32	39	38		37.5
PRESTON SUG FACT 2 SE	MAX	83	84	82	77	80	85	87	87	88	87	88	86	85	84	87	87	88	90	91	91	80	66	74	78	83	84	81	63	69	72		82.2
	MIN	38	43	40	40	31	33	40	52	53	53	49	50	44	38	43	39	38	37	39	45	50	31	33	30	37	38	39	37	30	36		40.2
PRIEST RIVER EXP STA	MAX	74	69	66	67	72	77	74	82	84	74	72	78	77	79	81	81	85	87	81	70	61	62	68	69	76	75	70	55	49	60		72.5
	MIN	42	32	28	27	28	30	42	39	39	39	43	36	35	39	38	36	35	40	52	48	43	26	29	45	46	38	49	37	37	43		38.0
RICHFIELD	MAX	81	80	72	71	74	85	84	84	82	75	78	75	79	80	84	85	89	88	85	77	67	65	75	77	82	80	74	63	69	68		77.6
	MIN	39	46	33	38	34	39	52	51	43	50	53	54	40	44	42	42	43	40	42	45	36	30	31	35	36	46	45	36	31	35		41.0
RIGGINS RS	MAX	92	87	73	74	79	87	88	93	93	93	86	79	84	90	92	90	89	91	89	88	68	76	83					62	73	77		83.7
	MIN	50	50	41	42	40	46	59	55	51	54	50	53	47	50	50	54	52	52	56	55	44	36	40					40	50	45		48.5
RUPERT	MAX	77			74	72	71	88	83	91	88	70	82	78	83	87	89	90	93	90	88	73	59	68	78	81	85	85	72	62	74		79.7
	MIN	42	54	38	46	38	36	52	58	51	58	54	58	42	41	41	42	39	39	42	51	44	30	39	37	38	46	49	41	33	37		43.9
SAINT ANTHONY	MAX	81	78	70	71	71	80	75	83	85	72	77	78	77	78	80	83	84	86	89	75	63	61	70	76	78	80	77	79	80	71		76.9
	MIN	34	42	32	40	31	30	38	44	43	49	43	49	41	37	35	37	38	37	39	40	44	22	24	29	33	32	31	32	25	30		36.0
SAINT MARIES	MAX	79	71	69	70	74	82	82	82	80	79	75	79	80	84	86	81	88	81	86	81	63	70	78	78	84	81	74	70	66	61		77.1
	MIN	41	32	30	29	29	31	44	47	44	47	45	38	35	35	35	36	35	36	53	48	42	29	31	38	43	44	51	37	37	40		38.7
SALMON	MAX	89	75	70	74	75	83	72	82	83	81	83	75	80	84	85	85	85	84	89	82	61	68	75	74	83	82	76	56	70	68		77.6
	MIN	37	46	29	34	30	30	37	40	35	40	42	48	41	36	34	37	35	35	35	36	34	24	25	25	29	34	30	37	31	35		34.7
SANDPOINT EXP STA	MAX	76	70	65	67	68	74	75	81	80	75	75	75	78	80	82	79	75	76	74	70	61	64	65	65	77	77	69	60	52	61		71.5
	MIN	37	34	32	38	32	33	43	40	40	44	46	39	36	42	40	37	37	39	55	50	46	29	31	43	44	39	42	40	41	48		39.9
SHOSHONE	MAX	90	76	74	73	80	89	82	88	83	77	82	77	82	84	87	89	93	93	88	79	69	68	79	81	86	83	77	67	62	70		80.3
	MIN	40	48	33	40	34	41	54	55	47	53	53	53	39	40	39	41	47	39	40	48	36	27	33	38	38	47	48	35	31	37		41.8
SPENCER RS	MAX	80	75	66	68	62	76	73	79	80	71	75	75	74	76	72	79	81	83	83	76	65	57	64	70	74	77	72	57	59	67		72.2
	MIN	32	44	37	38	34	30	35	36	37	43	37	46	34	42	34	41	35	40	37	35	35	22	22	27	32	32	37	35	21	26		34.5
STIBNITE	MAX	62	65	74	61	61	68	76	66	77	79	70	72	67	70	73	75	77	81	81	80	68	47	57	67	69	72	73	64	52	58		68.7
	MIN	30	28	26	28	27	32	41	42	38	47	40	42	35	34	35	39	39	39	40	39	29	22	27	31	34	39	33	31	28	25		34.0
STREVELL	MAX	84	83	73	79	77	85	86	84	85	80	84	84	82	84	86	85	88	88	89	85	68	64	70	75	80	85	81	64	68	72		79.9
	MIN	40	50	41	40	35	38	49	58	57	59	52	42	44	39	40	43	46	45	49	45	46	30	29	42	42	54	44	40	35	48		44.1
SUGAR	MAX	80	78	71	68	70	78	70	82	82	74	82	77	77	79	78	80	82	85	86	73	69	61	70	75	78	80	66	58	64	70		74.8
	MIN	33	44	32	39	34	30	37	43	52	42	44	42	41	41	35	39	37	34	36	40	43	23	24	28	33	37	38	40	27	29		36.6
SUN VALLEY	MAX	82	78	72	71	72	81	81	80	78	73	71	76	76	82	82	81	84	85	85	82	71	61	70	75	76	76	73	66	64	68		75.7
	MIN	26	32	19	23	21	22	33	33	26	34	34	37	27	24	25	26	26	25	27	27	26	12	16	22	24	25	31	25	18	20		25.5

See reference notes following Station Index.

Table 5 - Continued

DAILY TEMPERATURES

Station		Day Of Month 1	2	3	4	5	6	7	8	9	10	11	12	13	14	15	16	17	18	19	20	21	22	23	24	25	26	27	28	29	30	31	Average
SWAN FALLS PH	MAX	97	92	78	79	84	92	95	95	94	91	83	82	87	91	94	93	96	94	90	88	72	75	82	82	90	92	91	74	78	77		86.9
	MIN	52	60	54	49	50	41	62	59	56	64	58	56	52	51	50	52	51	51	55	58	45	40	41	44	49	52	56	47	41	47		51.4
TETONIA EXP STA	MAX	79	71	79	69	67	71	73																									
	MIN	35	44	35	34	22	29	36	43	39	37	41	41	38	38	37	39	37	37	40	37	39	20	22	33	36	35	25	27	25	27		34.3
THREE CREEK	MAX	78	90	75	74	80	88	85	84	84	78	78	78	70	84	87	88	90	90	83	68	64	68	78	79	82	82	73	69	74	71		79.1
	MIN	23	21	21	24	19	25	50	39	28	41	40	36	24	24	24	24	24	25	40	35	22	14	15	16	25	31	33	21	20	21		26.8
TWIN FALLS 2 NNE	MAX	91	89	74	73	79	92	89	88	86	80	81	78	81	82	87	89	90	94	89	80	71	68	80	81	87	85	81	71	73	72		82.0
	MIN	40	53	41	45	35	37	52	50	47	57	49	53	40	40	39	41	39	39	40	54	42	30	30	33	37	43	58	41	32	36		42.4
TWIN FALLS 3 SE	MAX	80	90	77	73	75	79	89	85	89	85	78	82	77	81	83	86	89	89	93	84	76	62	68	78	80	85	84	73	65	72		80.2
	MIN	42	45	44	44	37	38	46	49	44	47	48	52	47	44	47	42	41	42	47	53	41	32	34	34	42	45	47	43	33	37		42.9
WALLACE	MAX	73	67	64	65	73	81	80	77	85	72	69	70	74	76	81	79	81	84	79	65	56	64	72	65	76	76	67	48	60	56		71.2
	MIN	42	34	31	33	31	35	45	44	39	44	45	40	38	39	39	40	38	40	52	48	41	31	33	35	41	41	42	39	40	46		39.5
WALLACE WOODLAND PARK	MAX	73	67	64	74	65	70	79	83	79	85	74	70	71	74	76	81	80	82	86	80	60	55	63	72	65	77	77	55	49	60		71.5
	MIN	40	34	31	31	32	34	42	45	39	44	44	41	38	38	39	39	39	40	42	47	42	31	33	39	41	40	40	40	40	40		38.8
WEISER 1 S	MAX	83	82	76	77	77	83	88	86	91	84	88	79	83	86	85	85	87	85	88	85	76	69	72	78	79	83	81	69	68	71		80.8
	MIN	42	55	37	44	41	37	49	50	40	51	47	48	46	45	40	43	41	43	50	55	42	32	29	30	35	37	43	45	35	42		42.5
WINCHESTER 1 SE	MAX	73	65	62	62	70	81	84	80	82	78	69	67	73	75	81	78	83	83	77	72	53	63	74	70	78	74	67	55	56	66		71.7
	MIN	44	36	32	32	30	37	47	43	45	39	42	40	36	38	43	40	41	42	54	48	40	31	32	41	41	39	44	36	35	34		39.4

Table 6

EVAPORATION AND WIND

Station		Day of month 1	2	3	4	5	6	7	8	9	10	11	12	13	14	15	16	17	18	19	20	21	22	23	24	25	26	27	28	29	30	31	Total or Avg
ABERDEEN EXP STA	EVAP	.25	.48	.27	.35	.24	.20	.22	.16	.12	.19	.15	.24	.23	.21	.28	.18	.19	.24	.19	.25	.43	.16	.14	.22	.24	.23	.25	.11	.17	.12		6.71
	WIND	35	195	69	114	55	8	42	42	24	62	50	105	15	44	35	33	16	21	29	116	261	44	36	50	48	35	136	134	75	69		1998
ARROWROCK DAM	EVAP	.19	.25	.27	.21	.22	.18	.10	.18	.24	.19	.19	.24	.18	.20	.23	.21	.22	.22	.20	.20	.26	.16	.14	.16	.20	.29	.18	.11	.06	.10		5.68
	WIND	30	15	29	13	49	36	6	26	25	26	23	37	10	18	20	3	32	33	13	35	57	53	32	14	11	28	16	26	26	5		747
LIFTON PUMPING STA	EVAP	.20	.32	.27	.25	.17	.20	.17	.19	.23	.19	.16	.24	.24	.26	.23	.20	.19	.22	.17	.30	.22	.13	.13	.22	.17	.19	.15	.13	.08	.12		5.94
	WIND	25	64	40	48	36	22	14	50	22	49	60	64	38	59	26	43	22	21	12	61	50	23	21	45	16	46	30	60	23	39		1129
MINIDOKA DAM	EVAP	.28	.47	.31	.37	.29	.27	.33	.28	.28	.23	.15	.28	.30	.18	.22	.32	.25	.26	.31	.35	.42	.18	.22	.32	.24	.31	.22	.20	.20	.23		8.27
	WIND	60	180	130	130	130	80	120	100	100	90	110	160	60	30	60	10	100	70	80	130	330	90	90	100	80	90	120	120	70	140		3160
MOSCOW U OF I	EVAP	.21	.27	.13	.15	.20	.15	.19	.16	.23	.19	.15	.17	.07	.25	.21	.19	.17	.14	.21	.13	.21	.08	.12	.11	.13	.15	.11	.09	.08	.11		4.76
	WIND	102	23	14	21	27	26	30	18	35	18	29	19	17	36	37	12	18	13	21	86	152	42	35	15	24	37	70	40	44	106		1167
PALISADES DAM	EVAP	.11	*	*	*	1.03	.30	.18	.16	.14	.16	.16	.17	.17	.27	.27	*	.51	.29	.22	.32	*	.29	*	.36	.25	.21	.18	*	.04	.15		5.94
	WIND	69	116	40	94	63	69	100	61	58	60	58	50	67	109	103	*	177	93	67	129	*	99	*	148	91	74	88	*	112	99		2294

SUPPLEMENTAL DATA

Station	Wind direction: Prevailing	Wind direction: Percent of time from prevailing	Wind speed m. p. h.: Average	Wind speed: Fastest mile	Wind speed: Direction of fastest mile	Wind speed: Date of fastest mile	Relative humidity averages - percent: 5:30A MST	11:30A MST	5:30P MST	11:30P MST	Number of days with precipitation: Trace	.01–.09	.10–.49	.50–.99	1.00–1.99	2.00 and over	Total	Percent of possible sunshine	Average sky cover sunrise to sunset
BOISE WB AIRPORT	SE	22	8.0	43	NW	27	51	32	27	40	3	1	0	0	0	0	4	94	2.2
IDAHO FALLS 42 NW WB	-	-	8.8	36ø	SW	27	-	-	-	-	1	2	1	0	0	0	4	-	-
IDAHO FALLS 46 W WB	-	-	8.1	33ø	SW	30	-	-	-	-	2	3	1	0	0	0	6	-	-
LEWISTON WB AIRPORT	-	-	-	-	-	-	69	39	32	-	2	3	1	0	0	0	6	-	5.1
POCATELLO WB AIRPORT	SW	18	10.3	42	SW	21	55	33	24	39	2	4	0	0	0	0	8	88	2.8

ø MAXIMUM HOURLY AVERAGE.

See reference notes following Station Index.

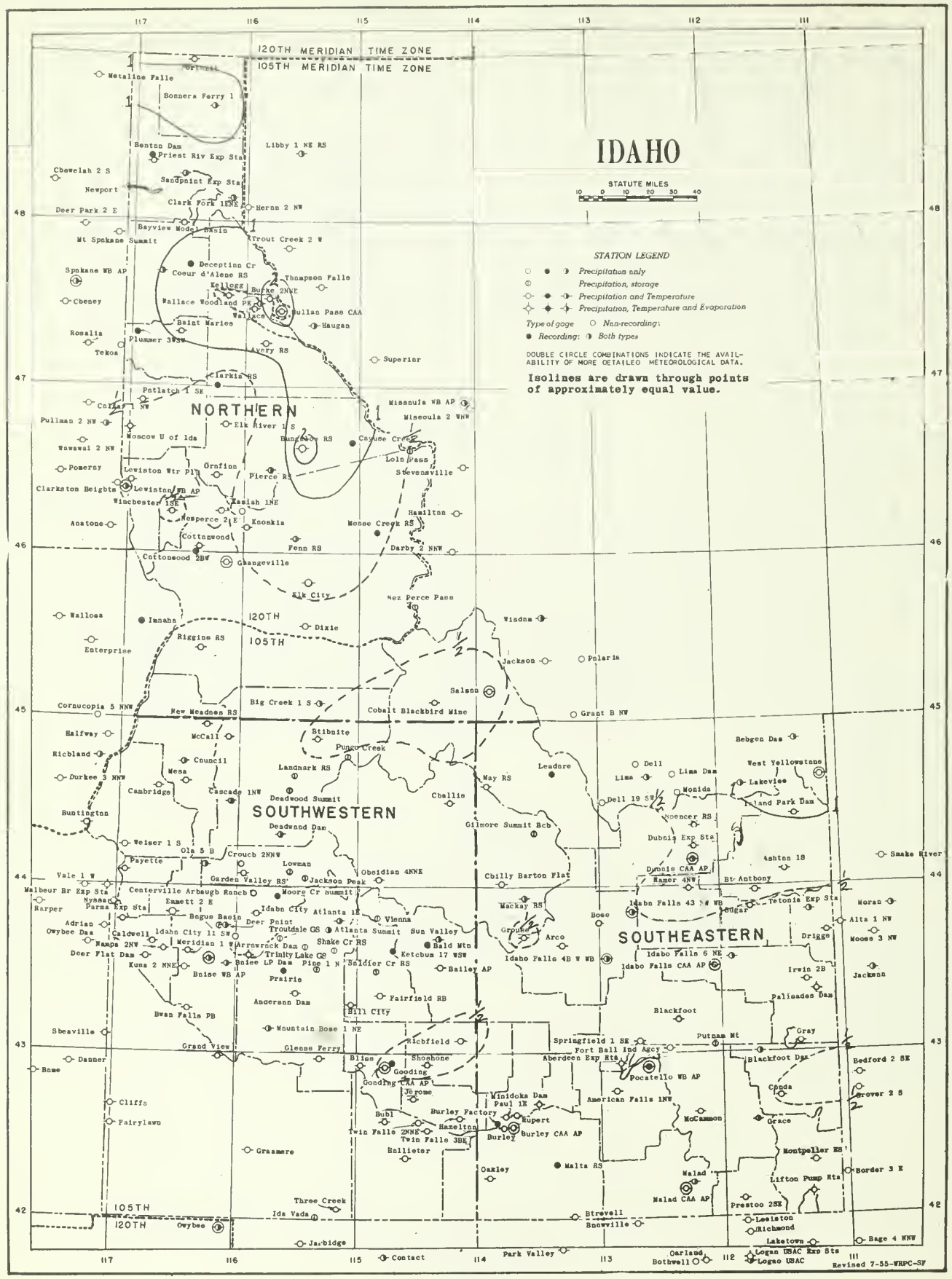
IDAHO
STATUTE MILES
STATION LEGEND
Precipitation only
Precipitation, storage
Precipitation and Temperature
Precipitation, Temperature and Evaporation
Type of gage
Non-recording:
Recording:
Both types
DOUBLE CIRCLE COMBINATIONS INDICATE THE AVAILABILITY OF MORE DETAILED METEOROLOGICAL DATA.
Isolines are drawn through points of approximately equal value.
120TH MERIDIAN TIME ZONE
105TH MERIDIAN TIME ZONE
NORTHERN
SOUTHWESTERN
SOUTHEASTERN
Revised 7-55-WRPC-SF

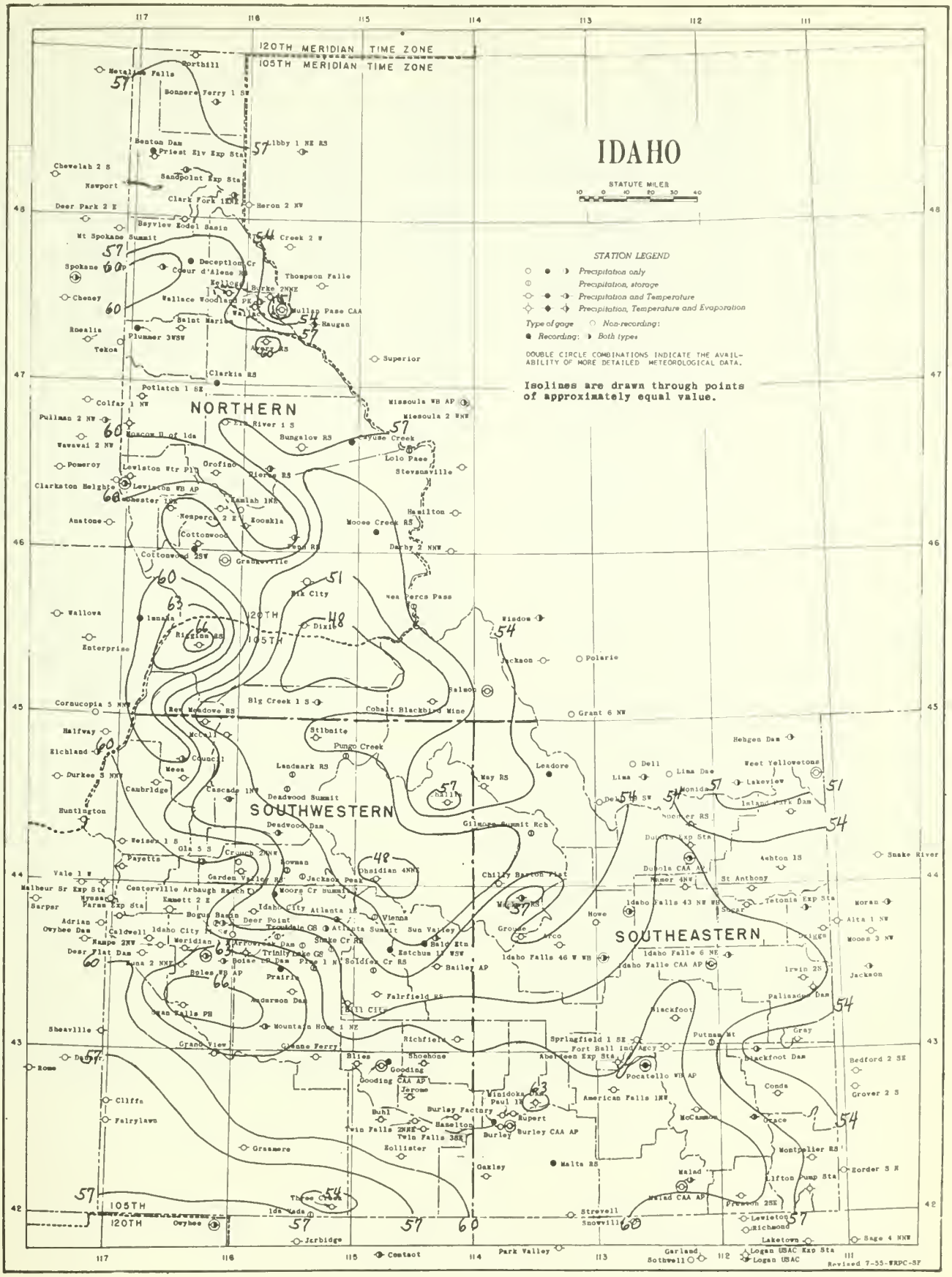
IDAHO
STATUTE MILES
120TH MERIDIAN TIME ZONE
105TH MERIDIAN TIME ZONE
STATION LEGEND
Precipitation only
Precipitation, storage
Precipitation and Temperature
Precipitation, Temperature and Evaporation
Type of gage
Non-recording:
Recording:
Both types
DOUBLE CIRCLE COMBINATIONS INDICATE THE AVAILABILITY OF MORE DETAILED METEOROLOGICAL DATA.
Isolines are drawn through points of approximately equal value.
NORTHERN
SOUTHWESTERN
SOUTHEASTERN
Revised 7-55-WRPC-SF

STATION INDEX

Station	Index No.	County	Drainage‡	Latitude	Longitude	Elevation	Observation time: Temp.	Observation time: Precip.	Observer	Refer to tables
ABEROEEN EXP STATION	0010	BINGHAM	12	42 56	112 50	4400	5P	5P	EXPERIMENT STATION	2 3 5 6 7
AFTERTHOUGHT MINE	0070	OWYHEE	12	43 00	116 42	7280			U S WEATHER BUREAU	S
AMERICAN FALLS 1 SW	0227	POWER	12	42 47	112 52	4316	5P	5P	U S BUR RECLAMATION	2 3 5
ANDERSON DAM	0282	ELMORE	2	43 21	115 28	3082	6P	6P	U S BUR RECLAMATION	2 3 5 7
ARCO 3 NW	0375	BUTTE	6	43 40	113 20	5300	6P	6P	JOHN C TOOMBS	2 3 5 7
ARROWROCK DAM	0448	ELMORE	2	43 36	115 55	3239	8A	8A	U S BUR RECLAMATION	2 3 5 6 7
ASHTON 1 S	0470	FREMONT	12	44 05	111 27	5100	5P	5P	GUST STEINMANN	2 3 5 7
ATLANTA 2	0494	ELMORE	2	43 48	115 07	5585	5P	5P	MRS FLORENCE MALS	2 3 5 7 C
ATLANTA SUMMIT	0499	ELMORE	2	43 45	115 14	7590		VAR	U S SOIL CON SER	S
AVERY RANGER STATION	0525	SHOSHONE	10	47 15	115 48	2492	4P	4P	U S FOREST SERVICE	2 3 5 7
BALD MOUNTAIN	0540	BLAINE	12	43 39	114 24	8700		MIO	NELSON BENNETT	C
BAYVIEW MODEL BASIN	0667	KOOTENAI	9	47 59	116 33	2070	7A	7A	U S NAVY	2 3 5
BENTON DAM	0789	BONNER	9	48 21	116 50	2640		MID	U S FOREST SERVICE	C
BIG CREEK 1 S	0835	VALLEY	11	45 06	115 20	5686	6P	6P	NAPIER EDWARDS	2 3 5 7 C
BLACKFOOT	0915	BINGHAM	12	43 11	112 21	4503	6P	6P	EARL RODGERS	2 3 5 7
BLACKFOOT DAM	0920	CARIBOU	12	43 00	111 43	6200	6P	6P	FORT HALL IR PROJ	2 3 5 C
BLISS	1002	GOODING	12	42 56	114 57	3269	6P	6P	NORTH SIDE CANAL CO	2 3 5
BOGUS BASIN	1014	BOISE	12	43 46	116 06	6196		VAR	U S SOIL CON SER	S
BOISE LUCKY PEAK DAM	1018	ADA	2	43 32	116 04	2833	4P	4P	CORPS OF ENGINEERS	2 3 5 C
BOISE WB AIRPORT	1022	ADA	2	43 34	116 13	2842	MIO	MIO	U S WEATHER BUREAU	2 3 5 7 C
BONNERS FERRY 1 SW	1079	BOUNDARY	5	48 41	116 19	1812	5P	5P	CHARLES G HOWARD JR	2 3 5 7 C
BUHL	1217	TWIN FALLS	12	42 36	114 46	3500	5P	5P	SHELLEY HOWARD	2 3 5 C
BUNGALOW RANGER STATION	1244	CLEARWATER	3	46 38	115 30	2250	3P	3P	U S FOREST SERVICE	2 3 5
BURKE 2 ENE	1272	SHOSHONE	4	47 32	115 48	4093	4P	4P	MONTANA POWER CO	2 3 5
BURLEY	1288	CASSIA	12	42 32	113 47	4180	8A	8A	FRANK O REOFIELD	2 3 5
BURLEY FACTORY	1298	CASSIA	12	42 33	113 48	4140		MIO	AMALGAMATED SUGAR	C
BURLEY CAA AIRPORT	1303	CASSIA	12	42 32	113 46	4146	MIO	MIO	U S CIVIL AERO ADM	2 3 5 7
CALDWELL	1380	CANYON	2	43 39	116 41	2372	SS	SS	HAROLD M TUCKER	2 3 5 7
CAMBRIDGE	1408	WASHINGTON	12	44 34	116 41	2650	6P	6P	STUART OOPF	2 3 5
CASCADE 1 NW	1514	VALLEY	8	44 32	116 03	4860	6A	6A	U S BUR RECLAMATION	2 3 5 7 C
CAYUSE CREEK	1577	CLEARWATER	3	46 40	115 04	3714		MID	U S WEATHER BUREAU	C
CENTERVILLE ARBAUGH RCH	1636	BOISE	2	43 58	115 51	4300		6P	MABEL M ARBAUGH	3 7
CHALLIS	1663	CUSTER	11	44 30	114 14	5171	4P	4P	U S FOREST SERVICE	2 3 5
CHILLY BARTON FLAT	1671	CUSTER	6	44 02	113 48	6500	5P	5P	GEORGE A MILLER	2 3 5
CLARK FORK 1 ENE	1810	BONNER	9	48 09	116 10	2125	5P	5P	MRS MARY L RALPH	2 3 5 C
CLARKIA RANGER STATION	1831	SHOSHONE	10	47 00	116 15	2800		MID	U S FOREST SERVICE	C
CLIFFS	1898	OWYHEE	13	42 40	117 00	5197	5P	5P	ARTHUR J WHITBY	2 3 5
COBALT BLACKBIRD MINE	1938	LEMHI	11	45 07	114 21	6810	8A	8A	CALERA MINING CO	2 3 5 7
COEUR D'ALENE RS	1956	KOOTENAI	4	47 41	116 45	2152	3P	3P	U S FOREST SERVICE	2 3 5 7 C
CONDA	2071	CARIBOU	12	42 43	111 33	6200	9A	9A	ANACONDA COPPER CO	2 3 5
COTTONWOOD	2154	IDAHO	3	46 03	116 21	3411	7P	7P	LOUIS KLAPPRICH	2 3 5 7
COTTONWOOD 2 SW	2159	IDAHO	3	46 02	116 23	3600		MID	SABI FREI	C
COUNCIL	2187	ADAMS	12	44 44	116 26	2936	5P	5P	PETER E WEST	2 3 5 C
DEADWOOD DAM	2385	VALLEY	8	44 19	115 38	5375	7P	7P	CLIFFORD S CODE	2 3 5 7 C
DEADWOOD SUMMIT	2395	VALLEY	11	44 32	115 34	7000		VAR	U S SOIL CON SER	S
DECEPTION CREEK	2422	KOOTENAI	4	47 44	116 29	3060		MIO	U S FOREST SERVICE	C
DEER FLAT DAM	2444	CANYON	12	43 35	116 44	2510	7P	7P	U S BUR RECLAMATION	2 3 5
DEER POINT	2451	BOISE	12	43 45	116 06	7150	5P	5P	BOISE VLY BCSTG CO	2 3 5 C
DIXIE	2575	IDAHO	11	45 33	115 28	5610	5P	5P	MRS ZILPHA L WENZEL	2 3 5
DRIGGS	2676	TETON	12	43 44	111 07	6097	9A	9A	EDITH STEVENS	2 3 5
DUBOIS EXP STATION	2707	CLARK	6	44 15	112 12	5462	5P	5P	U S FOREST SERVICE	2 3 5 C
DUBOIS CAA AIRPORT	2717	CLARK	6	44 16	112 13	5122	MIO	MIO	U S CIVIL AERO ADM	2 3 5 7
ELK CITY	2875	IDAHO	3	45 49	115 26	3975	4P	4P	MRS LORA B VILAS	2 3 5 7
ELK RIVER 1 S	2892	CLEARWATER	3	46 47	116 10	2910	3P	3P	EMIL KECK	2 3 5
EMMETT 2 E	2942	GEM	2	43 50	116 32	2500	6P	6P	WAYNE F NARPER	2 3 5
FAIRFIELD RANGER STA	3108	CAMAS	12	43 21	114 48	5065	5P	5P	U S FOREST SERVICE	2 3 5 7
FAIRYLAWN	3113	OWYHEE	13	42 33	116 58	4900	9P	9P	TEX PAYNE	2 3 5
FENN RANGER STATION	3143	IDAHO	3	46 06	115 33	1600	5P	5P	U S FOREST SERVICE	2 3 5 C
FORT HALL INDIAN AGENCY	3297	BINGHAM	12	43 02	112 26	4460	5P	5P	FORT HALL IR PROJ	2 3 5
GARDEN VALLEY R5	3448	BOISE	8	44 04	115 55	3147	5P	5P	U S FOREST SERVICE	2 3 5 7
GILMORE SUMMIT RANCH	3576	CUSTER	11	44 19	113 31	6600		VAR	U S WEATHER BUREAU	S
GLENNS FERRY	3631	BOISE	12	42 57	115 18	2569	7P	7P	E O STONE	2 3 5 7
GOODING	3677	GOODING	12	42 56	114 43	3569		MID	DAVID M MITCHELL	C
GOODING CAA AIRPORT	3682	GOODING	12	42 55	114 46	3696	MIO	MIO	U S CIVIL AERO ADM	2 3 5 7
GRACE	3732	CARIBOU	12	42 35	111 44	5400	5P	8A	UTAH P & L COMPANY	2 3 5 C
GRAND VIEW	3760	OWYHEE	12	42 59	116 06	2600	5P	5P	W BILADEAU	2 3 5
GRANGEVILLE	3771	IDAHO	3	45 55	116 08	3355	MIO	MIO	U S WB OBSERVER	2 3 5
GRASMERE	3809	OWYHEE	12	42 23	115 53	5126	5P	5P	BLANCHE PORTLOCK	2 3 5
GRAY 6 NNW	3828	BONNEVILLE	12	43 08	111 26	6375	5P	5P	MRS VERLA E COLLINS	2 3 5 7
GROUSE	3882	CUSTER	6	43 42	113 37	6100	6P	6P	MRS BRYAN TAYLOR	2 3 5
HAILEY AIRPORT	3942	BLAINE	12	43 31	114 18	5322	5P	5P	LAURENCE JOHNSON	2 3 5 7
HAMER 4 NW	3964	JEFFERSON	6	43 59	112 15	4796	5P	5P	U S F & W L SERVICE	2 3 5 7
HAZELTON	4140	JEROME	12	42 36	114 08	4060	5P	5P	NORTH SIDE CANAL CO	2 3 5
HILL CITY	4268	CAMAS	12	43 18	115 03	5000	5P	5P	CARROLL DAMMEN	2 3 5
HOLLISTER	4295	TWIN FALLS	12	42 21	114 35	4550	5P	5P	SALMON R CANAL CO	2 3 5
HOWE	4384	BUTTE	6	43 47	113 00	4820		7A	CHARLES O COWGILL	3
IDAHO CITY	4442	BOISE	2	43 50	115 50	3940	5P	5P	R JOHN MELLOR	2 3 5 7
IDAHO CITY 11 SW	4450	BOISE	2	43 43	116 00	5000		5P	MRS BERTHA GARDNER	3 7
IDAHO FALLS 6 NE	4455	BONNEVILLE	12	43 34	111 55	4840	5P	5P	CARROLL SECRIST	2 3 5 C
IDAHO FALLS 16 SE	4456	BONNEVILLE	12	43 21	111 47	5712		5P	GEORGE W MEYERS	3
#IDAHO FALLS CAA AIRPORT	4457	BONNEVILLE	12	43 31	112 04	4730	MIO	MID	U S CIVIL AERO ADM	2 3 5 7
IDAHO FALLS 42 NW WB	4459	BUTTE	6	43 50	112 41	4790	MIO	MIO	U S WEATHER BUREAU	2 3 5 C
IDAHO FALLS 46 W WB	4460	BUTTE	6	43 32	112 57	4933	MID	MID	U S WEATHER BUREAU	2 3 5 7 C
IOA VAOA	4475	OWYHEE	2	42 01	115 19	6000		VAR	CHRIS CALLEN	S
IRWIN 2 SE	4588	BONNEVILLE	12	43 24	111 18	5300	7P	7P	ANMA FLEMING	2 3 5 7
ISLAND PARK DAM	4598	FREMONT	12	44 25	111 24	6300	5P	5P	U S BUR RECLAMATION	2 3 5 7
JACKSON PEAK	4612	BOISE	8	44 03	115 27	7050		VAR	U S SOIL CON SER	S
JEROME	4670	JEROME	12	42 44	114 31	3785	5P	5P	FRED BEER	2 3 5
KAMIAH 1 NE	4793	LEWIS	3	46 14	116 01	1190		8A	MRS MARY E LUNDERS	3
KELLOGG	4831	SHOSHONE	4	47 32	116 08	2305	9A	9A	IRVING H LASKEY	2 3 5
KETCHUM 17 WSW	4840	BLAINE	12	43 37	114 41	8421		MIO	U S FOREST SERVICE	C
KOOSKIA	5011	IDAHO	3	46 09	115 59	1261	4P	4P	E T GILROY	2 3 5
KUNA 2 NNE	5038	ADA	2	43 31	116 24	2685	8P	8P	HARRY U GIBSON	2 3 5
LEADORE	5169	LEMHI	11	44 41	113 22	6100		MID	RODNEY H TOBIAS	C
LEWISTON	5230	NEZ PERCE	12	46 25	117 02	733	5P	5P	GEORGE W WILKIN	2 3 5 7
LEWISTON WB AIRPORT	5241	NEZ PERCE	3	46 23	117 01	1413	MIO	MID	U S WEATHER BUREAU	2 3 5 7 C
LIFTON PUMPING STATION	5275	BEAR LAKE	1	42 07	111 18	5926	6P	6P	UTAH P & L COMPANY	2 3 5 6
LOLO PASS	5356	IDAHO	3	46 38	114 33	5700		VAR	U S FOREST SERVICE	S
LOWMAN	5414	BOISE	8	44 05	115 38	3794	6P	6P	JAMES D CHAPMAN	2 3 5 7 S
MACKAY RANGER STATION	5462	CUSTER	6	43 55	113 37	5897	5P	5P	U S FOREST SERVICE	2 3 5 7 C
MALAD	5544	ONEIDA	1	42 11	112 16	4420	7P	7P	J L CROWTHER	2 3 5 C
MALAD CAA AIRPORT	5559	ONEIDA	1	42 10	112 19	4476	MIO	MIO	U S CIVIL AERO ADM	2 3 5 7
MALTA RANGER STATION	5567	CASSIA	12	42 19	113 22	4540		MIO	U S FOREST SERVICE	C
MAY RANGER STATION	5685	LEMHI	11	44 36	113 55	5066	6P	6P	U S FOREST SERVICE	2 3 5 7
MC CALL	5708	VALLEY	8	44 54	116 07	5025	4P	4P	U S FOREST SERVICE	2 3 5 7
MC CAMMON	5716	BANNOCK	12	42 39	112 12	4774	6P	6P	R F LINDENSCHMITT	2 3 5
MERIDAN 1 W	5841	ADA	2	43 37	116 25	2620	5P	5P	JAMES W OOSS	2 3 5
MESA	5859	ADAMS	12	44 37	116 26	3244	6P	6P	DON OAVIS	2 3 5 7
MINIDOKA DAM	5980	MINIDOKA	12	42 40	113 29	4280	5P	5P	U S BUR RECLAMATION	2 3 5 6
MONTPELIER RANGER STA	6053	BEAR LAKE	1	42 19	111 18	5943	8A	8A	U S FOREST SERVICE	2 3 5
MOORE CREEK SUMMIT	6077	BOISE	2	43 56	115 40	5990		VAR	U S SOIL CON SER	C S
MOOSE CREEK RANGER STA	6087	IDAHO	3	46 08	114 55	2400		MIO	U S FOREST SERVICE	C
MOSCOW U OF I	6152	LATAH	7	46 44	117 00	2628	5P	5P	UNIVERSITY OF IDAHO	2 3 5 6
MOUNTAIN HOME 1 NE	6174	ELMORE	12	43 08	115 42	3180	5P	5P	R B GOWEN	2 3 5 C
#MULLAN PA55 CAA	6237	SHOSHONE	4	47 27	115 40	6022	MIO	MID	U S CIVIL AERO ADM	2 3 5 7
NAMPA 2 NW	6300	CANYON	2	43 37	116 35	2470	8A	8A	AMALGAMATED SUGAR	2 3 5
NEW MEADOWS RANGER STA	6388	ADAMS	11	44 58	116 17	3860	8A	8A	U S FOREST SERVICE	2 3 5
NEZPERCE 2 E	6424	LEWIS	3	46 15	116 12	3250	7P	7P	JOHN KOEPL	2 3 5 7
NEZ PERCE PA55	6430	LEMHI	11	45 43	114 30	6575		VAR	U S FOREST SERVICE	S
OAKLEY	6542	CASSIA	12	42 15	113 53	4600	6P	6P	HERBERT J MAROY	2 3 5 7
OBSIDIAN 4 NNE	6553	CUSTER	11	44 03	114 48	6910	5P	5P	MARJORIE L SMAW	2 3 5 7
OLA 5 S	6590	GEM	8	44 07	116 17	2962	5P	5P	MRS DOROTHY MALLY	2 3 5 C
OROFINO	6681	CLEARWATER	3	46 29	116 15	1027	5P	5P	U S FOREST SERVICE	2 3 5
PALISADES DAM	6764	BONNEVILLE	12	43 22	111 14	5392	4P	4P	U S BUR RECLAMATION	2 3 5 6
PARMA EXPERIMENT STA	6844	CANYON	2	43 47	116 57	2224	5P	5P	STATE EXP STATION	2 3 5
PAUL 1 E	6877	MINIDOKA	12	42 37	113 45	4200	8A	8A	AMALGAMATED SUGAR	2 3 5
PAYETTE	6891	PAYETTE	8	44 05	116 56	2110	6P	6P	JULIAN M FIELD	2 3 5 7
PIERCE RANGER STATION	7049	CLEARWATER	3	46 30	115 48	3175	3P	3P	U S FOREST SERVICE	2 3 5 7 C
PINE 1 N	7077	ELMORE	2	43 30	115 18	4220		VAR	U S GEO SURVEY	S
PLUMMER 3 WSW	7188	BENEWAH	4	47 19	116 57	2970		MIO	U S OFF IND AFFAIRS	C
POCATELLO 2	7208	BANNOCK	12	42 52	112 28	4440	6P	6P	HARLAN H SMITH	2 3 5
POCATELLO WB AIRPORT	7211	POWER	12	42 55	112 36	4444	MID	MID	U S WEATHER BUREAU	2 3 5 7 C
PORTHILL	7264	BOUNDARY	5	49 00	116 30	1800	5P	5P	R E DENHAM	2 3 5 7
POTLATCH	7301	LATAH	7	46 55	116 53	2556	6P	6P	HENRY J FITCH	2 3 5 7
PRAIRIE	7327	ELMORE	2	43 30	115 35	4670		MID	ORA L ENGELMAN	C
PRESTON SUGAR FACT 2 SE	7353	FRANKLIN	1	42 05	111 52	4718	4P	4P	C M CRABTREE	2 3 5
PRIEST RIVER EXP STA	7386	BONNER	9	48 21	116 50	2380	5P	5P	U S FOREST SERVICE	2 3 5 7
PUNGO CREEK	7433	VALLEY	11	44 45	115 04	4800		VAR	W EDWARD BUDELL	S
PUTNAM MOUNTAIN	7465	BINGHAM	12	43 02	112 03	6300		VAR	FORT HALL IR PROJ	S
RICHFIELD	7673	LINCOLN	12	43 04	114 09	4306	5P	5P	LESLIE F BUSHBY	2 3 5
RIGGINS RANGER STATION	7706	IDAHO	11	45 25	116 19	1840	4P	4P	U S FOREST SERVICE	2 3 5 7
RIRIE 12 ESE	7727	BONNEVILLE	12	43 32	111 32	5676		5P	MRS VELMA L SMOUT	3
RUPERT	7968	MINIDOKA	12	42 37	113 41	4204	8A	8A	MINIDOKA IR PROJ	2 3 5
SAINT ANTHONY	8022	FREMONT	12	43 58	111 40	4968	7P	7P	E M JERGENSEN	2 3 5
SAINT MARIES	8062	BENEWAH	10	47 19	116 34	2140	3P	3P	U S FOREST SERVICE	2 3 5
SALMON	8076	LEMHI	11	45 11	113 53	3949	MIO	MIO	U S WB OBSERVER	2 3 5
SANDPOINT EXP STATION	8137	BONNER	9	48 17	116 34	2100	5P	5P	STATE EXP STATION	2 3 5 7 C
SNAKE CREEK RANGER STA	8303	ELMORE	2	43 37	115 10	4730		VAR	U S FOREST SERVICE	S
SHOSHONE	8380	LINCOLN	12	42 57	114 24	3960	5P	5P	LEON B VANSANT	2 3 5
SOLDIER CREEK R5	8548	CAMAS	12	43 30	114 50	5755		VAR	U S FOREST SERVICE	S
SPENCER RANGER STATION	8604	CLARK	6	44 21	112 11	5883	5P	5P	U S FOREST SERVICE	2 3 5 7
STIBNITE	8738	VALLEY	11	44 54	115 20	6550	8A	8A	BRADLEY MINING CO	2 3 5 7
STREVELL	8786	CASSIA	12	42 01	113 13	5280	6P	6P	IDAHO STATE POLICE	2 3 5
SUGAR	8818	MADISON	12	43 53	111 45	4886	5P	5P	J KENNETH THATCHER	2 3 5
SUN VALLEY	8906	BLAINE	12	43 41	114 21	5821	5P	5P	EDWARD F SEAGLE	2 3 5 7 C
SWAN FALLS POWER HOUSE	8928	ADA	12	43 15	116 23	2323	5P	5P	IDAHO POWER COMPANY	2 3 5 7
TETONIA EXP STATION	9065	TETON	12	43 51	111 16	5904	6P	6P	EXPERIMENT STATION	2 3 5 C
THREE CREEK	9119	OWYHEE	12	42 05	115 09	5420	5P	5P	MRS GEORGE CLARK JR	2 3 5 7
TRINITY LAKE GUARD STA	9202	ELMORE	2	43 38	115 26	7400		VAR	U S SOIL CON SER	S
TROUTDALE GUARD STATION	9233	ELMORE	2	43 43	115 38	3475		VAR	U S SOIL CON SER	S
TWIN FALLS 2 NNE	9294	TWIN FALLS	12	42 35	114 28	3770	5P	5P	U S BUR ENTOMOLOGY	2 3 5 7
TWIN FALLS 3 SE SUGAR FACT	9299	TWIN FALLS	12	42 32	114 25	3770	8A	8A	AMALGAMATED SUGAR	2 3 5
VIENNA	9422	BLAINE	11	43 49	114 51	8800		VAR	U S SOIL CON SER	S
WALLACE	9493	SHOSHONE	4	47 28	115 56	2770	6P	6P	W FEATHERSTONE JR	2 3 5 7
WALLACE WOODLAND PARK	9498	SHOSHONE	4	47 30	115 53	2950	7A	7A	VERN E COLLINS	2 3 5 C
WEISER 1 S	9638	WASHINGTON	12	44 14	116 57	2120	5P	5P	MERVIN V LING	2 3 5
WINCHESTER 1 SE	9840	LEWIS	3	46 14	116 36	3950	4P	4P	HALLACK-HOWARD LBR CO	2 3 5

‡ 1 BEAR, 2 BOISE, 3 CLEARWATER, 4 COEUR D'ALENE, 5 KOOTENAI, 6 LOST, 7 PALOUSE, 8 PAYETTE, 9 PEND OREILLE, 10 ST. JOE, 11 SALMON, 12 SNAKE, 13 OWYHEE.

Additional information regarding the climate of Idaho may be obtained by writing to the State Climatologist at Weather Bureau Airport Station, Box 1718, Boise, Idaho, or to any Weather Bureau Office near you.

The four-digit identification numbers in the index number column of the Station Index are assigned on a state basis. There will be no duplication of numbers within a state.

Figures and letters following the station name, such as 12 SSW, indicate distance in miles and direction from the post office.

Observation times given in the Station Index are in local standard time.

Delayed data and corrections will be carried only in the June and December issues of this bulletin.

Monthly and seasonal snowfall and heating degree days for the preceding 12 months will be carried in the June issue of this bulletin.

Stations appearing in the Index, but for which data are not listed in the tables, are either missing or received too late to be included in this issue.

Unless otherwise indicated, dimensional units used in this bulletin are: Temperatures in °F., precipitation and evaporation in inches, and wind movement in miles. Degree days are based on a daily average of 65° F.

Long-term means from which departures are computed are based on 10 years or more of record ending generally with data for 1945.

Long-term means for full-time stations (those shown in the Station Index as 'U.S. Weather Bureau') are based on the period 1921 - 1950, adjusted to represent observations taken at the present location.

Evaporation is measured in the standard Weather Bureau type pan of 4-foot diameter unless otherwise shown by footnote following Table 6.

Amounts in Table 3 are from non-recording gage, unless otherwise indicated.

Data in Tables 3, 5, 6 and snowfall in Table 7, when published, are for the 24 hours ending at time of observation. See the Station Index for observation time.

Snow on ground in Table 7, is at observation time for all except Weather Bureau and CAA Stations. For these stations snow on ground values are at 4:30 a.m., PST and 5:30 a.m., MST. WTR EQUIV in Table 7 means the water equivalent of snow on the ground. It is measured at selected stations when the depth of snow on the ground is two inches or more.

Water equivalent samples, as published in Table 7, are necessarily taken from different points for successive observations; consequently occasional drifting and other causes of local variability in the snowpack result in apparent inconsistencies in the record.

- No record in Tables 3, 6, 7 and the Station Index. No record in Tables 2 and 5 is indicated by no entry.

+ And also on a later date or dates.

* Amounts included in following measurement, time distribution unknown.

Thermometers are generally exposed in a shelter located a few feet above sod-covered ground; however, the reference indicates that the thermometers are exposed in a shelter located on the roof of a building.

// Gage is equipped with a windshield.

AM Data based on an observational day ending before noon.

AR This entry in time of observation column in Station Index means after rain.

B Adjusted to a full month.

C In the "Refer to Tables" column in the Station Index the letter "C" indicates recorder stations. These stations are processed for special purposes and are published later in Hourly Precipitation Data.

D Water equivalent of snowfall wholly or partly estimated, using a ratio of 1 inch water equivalent to every 10 inches of new snowfall.

M One or more days of record missing; see Table 5 for detailed daily record. Degree Day data, if carried for this station, have been adjusted to represent the value for the full month.

R Amounts from recording gage. (These amounts are essentially accurate but may vary slightly from the amounts to be published later in Hourly Precipitation Data.)

S Storage precipitation station. Precipitation measurements, made at irregular intervals, will be published in the July or August or delayed data December issue of this publication.

SS This entry in time of observation column in Station Index means sunset.

T Trace, an amount too small to measure.

V Includes total for previous month.

VAR This entry in time of observation column in Station Index means variable.

Subscription Price: 20 cents per copy, monthly and annual; $2.50 per year. (Yearly subscription includes the Annual Summary.) Checks and money orders should be made payable to the Superintendent of Documents. Remittances and correspondence regarding subscriptions should be sent to the Superintendent of Documents, Government Printing Office, Washington 25, D.C.

NWRC, Asheville, N.C. --- 10/26/56--- 850

C 30 10/1
CLEMSON COLLEGE LIBRARY

U. S. DEPARTMENT OF COMMERCE
SINCLAIR WEEKS, Secretary
WEATHER BUREAU
F. W. REICHELDERFER, Chief

CLIMATOLOGICAL DATA

IDAHO

OCTOBER 1956
Volume LIX No. 10

ASHEVILLE: 1956

WEATHER SUMMARY

October was a cold, wet month, with more snow over large areas of the State than in any other October since 1920. Droughty conditions in southern areas were overcome by moisture well in excess of long-term averages at most stations. With very minor exceptions, precipitation in all parts of the State was well above average. In the Southeastern Division, there were a few points which averaged considerably warmer than usual: Blackfoot, in Bingham County, Driggs and Irwin 2 S in Teton County, and Mackay Ranger Station along the upper Big Lost River. Elsewhere, average temperatures ranged from a fraction above the long-term mean to several degrees below. Heaviest precipitation seemed to be centered in the localities around and to the southwest of Deadwood Dam. Considerable fog was reported in mountain valleys. The incidence of damaging winds was low, though a few instances of branches broken from trees, fruit blown off, and minor damage to structures were reported. Hail occurred in a few localities, but no reports of damage were received. At Boise on the 8th, lightning damaged a dwelling, melting light switches, burning out wiring, and blasting boards from the side of the house.

The first week or 10 days of the month were warmer than usual with comparatively little precipitation. Except for a few thundershowers, the weather was generally ideal for harvesting, and all stations recorded their highest temperature of the month during the first week. Beginning the 10th, a series of storms lowered temperatures and brought precipitation, mostly light, to most areas of the State. Brief domination of a high pressure system brought a cessation of precipitation and slightly warmer average temperatures over the southern portion for a few days beginning the 13th, but light precipitation was again general over the north and southwest by the 18th. High pressure systems intervened briefly, the 20th and 22d, but thereafter a storm system affected some part of the State every day. During the last decade, temperatures were well below average everywhere, and some of the daily precipitation amounts suggested comparatively heavy rates of fall in a few areas. Snow was general at high elevations. The month's lowest temperature at each reporting point was below freezing; in the north the minimum usually occurred the 22d, elsewhere the 29th.

The maximum temperature for the month, 86°, was recorded at Swan Falls Power House the 2d, at Anderson Dam the 4th, and at Cambridge the 6th. A monthly maximum as low as or lower than 86° has been recorded only eight times before in October. The minimum of -1° at Gray on the 29th has been exceeded but 10 times in past Octobers. Both these circumstances point up the unusually cool weather of this October. The highest monthly mean temperature was 54.4° at Swan Falls Power House; the 35.8° at Mullan Pass was the lowest.

Contrasting sharply with last month, one of the drier Septembers of record, this October appeared to be the second wettest in the climatological history of Idaho. Harvesting he up pretty well through the first two decad of the month, but the cold, wet final third r tarded or halted the gathering of several la crops. While little improvement in ranges wou be expected from the additional moisture this time of year, the available forage w moistened and made more palatable for grazi livestock. Snow in the mountains appeared qui heavy for the season at month's end, and deptl of two feet or more were observed the 31st these reporting points: Deadwood Dam, De Point, and Stibnite. Storage reservoirs ge erally contained good carry-over amounts water, and the early heavy snows made for rather optimistic outlook for power and irr gation needs for the next season. Precipit tion generally was well over 200 percent average over the upper Snake River plains, tl central plains, southwestern valleys, and tl southwestern reaches of the central mounta areas. Indeed, amounts were four times the usu values and more at a few valley points in tl southwestern portion of the State. Elsewhere amounts were generally in excess of 100 perce of average, running up to twice the usual amoun in a few areas. Below average amounts were fe and apparently did not represent any extensi areas. The heaviest precipitation occurre during the colder parts of the month, with tl result that snowfall was unusually heavy fo October. The largest precipitation total re corded for the month was 6.47 inches at Deac wood Dam. This station also had the larges catch for an observational day, 1.70 inche the 30th. Buhl recorded the least monthly total .51 inch. The precipitation map near the er of this bulletin indicates the distribution a inferred from the available reports.

The most important adverse effect of th month's weather probably was to retard or hal harvesting operations during the latter part. Considerable acreages of potatoes, sugar beets, alfalfa seed, and red clover seed remained t be harvested when the heavier rains started. A second adverse effect was the interruptio to aeroplane traffic to some of the smaller air ports at higher elevations where considerabl snow fell. The moisture was welcomed by dr farming areas. The cool weather aided in th coloring of apples which were mostly harveste by the end of the month, but field frost wa noted in some potatoes being dug late in th month. In general, the abundant precipitatio following several months of drought or nea drought in southern portions was very beneficial though it came too late to produce even germi nation of winter grains sown earlier in dry soils The condition of range feed remained the sam as the previous month on the average, thoug some improvement was noted in the dry easter areas. Livestock was generally in good condi tion at month's end, though slightly below th 1945 - 1954 average.

H. C. Steffan
Weather Records Processing Cente
U. S. Weather Bureau
San Francisco, California

CLIMATOLOGICAL DATA

TABLE 2

IDAHO
OCTOBER 1956

Station		Temperature: Average Maximum	Average Minimum	Average	Departure From Long Term Means	Highest	Date	Lowest	Date	Degree Days	No of Days: Max 90° or Above	Max 32° or Below	Min 32° or Below	Min 0° or Below	Precipitation: Total	Departure From Long Term Means	Greatest Day	Date	Snow, Sleet: Total	Max. Depth on Ground	Date	No of Days: 1.0 or More	5.0 or More	1.00 or More
NORTHERN DIVISION																								
BAYVIEW MODEL BASIN	AM	55.0	34.0	44.5		69	4	23	22	629	0	0	16	0	2.75		.75	21	.0	0		10	1	0
BIG CREEK 1 S		52.7	24.6	38.7		73	7	12	28+	808	0	1	29	0	4.62	3.01	.58	26+		18	31	13	5	0
BONNERS FERRY 1 SW		54.7M	37.0M	45.9M	- 0.2	73	8	27	22	585	0	0	5	0	3.20	1.36	.62	21	T	0		9	1	0
BURKE 2 ENE		48.4	32.4	40.4	- 1.9	68	7	24	22	756	0	1	19	0	4.04	.51	.67	21	13.9	10	31	15	2	0
CLARK FORK 1 ENE		M	M	M		72	8	24	23		0	0		0	3.98	.12								
COBALT BLACKBIRD MINE	AM	46.5	25.8	36.2		64	7+	7	28+	884	0	4	24	0	2.29		.47	27	21.5	12	31	7	0	0
COEUR D ALENE RS		58.3M	38.0M	48.2M	0.1	82	8	29	22	516	0	0	4	0	3.60	1.80			T	T	31			0
COTTONWOOD		54.8	33.9	44.4	- 3.0	75	7	23	22	630	0	0	13	0	3.14	1.37	.78	18	2.6	3	23	8	2	0
DIXIE		51.4	23.9	37.7		74	7	7	28	843	0	1	29	0	2.92		.73	12		15	31	8	2	0
ELK CITY		56.6M	27.8M	42.2M		80	7	14	19	699	0	0	25	0	3.68		1.02	11		2	31	12	1	1
ELK RIVER 1 S		55.8	33.2	44.5		80	7	26	14+	628	0	0	17	0	3.72		.59	18	1.4			12	2	0
FENN RS		58.2	39.2	48.7	- 2.5	80	2	29	22	499	0	0	2	0	4.86	1.89	.72	12	.0	0		13	3	0
GRANGEVILLE		53.2M	30.9M	42.1M	- 6.3	76	7	21	28	708	0	0		0	3.39	1.13	.86	18	4.0	3	23	8	2	0
KELLOGG	AM	55.9	37.5	46.7	- 1.1	78	9	29	22	561	0	0	6	0	3.57	.89	.66	21	2.5	T	28+	9	2	0
KOOSKIA		62.4	36.7	49.6	- 1.7	80	9	25	22	474	0	0	6	0	4.06	1.96	.88	27	T	0		10	3	0
LEWISTON		63.5	42.0	52.8		80	7	31	24	374	0	0	3	0	1.08		.43	18	.0	0		3	0	0
LEWISTON WB AP	//R	59.6	39.6	49.6	- 2.3	77	7	29	31	474	0	0	3	0	1.32	.11	.49	18	.0	0		4	0	0
MOSCOW U OF I		51.2	37.5	44.4	- 4.5	69	2	30	14+	634	0	0	9	0	2.23	.55	.48	25	.0	0		7	0	0
MULLAN PASS CAA		41.3	30.2	35.8	- 4.2	67	7	18	31	898	0	8	20	0	3.71	.15	.55	25	25.4	17	31	12	1	0
NEZPERCE 2 E		54.1	35.5	44.8		75	7+	26	22	620	0	0	11	0	3.38		.81	12	4.0	2	23	9	3	0
OROFINO		63.8M	38.6M	51.2M	- 0.1	80	7	28	22	419	0	0	2	0	3.00	.90	.50	18	.0	0		11	1	0
PIERCE RS		M	M	M		73	7+	21	22		0	0		0	4.05	1.10	.73	12						0
PORTHILL		56.2	35.8	46.0	0.8	73	8	27	22+	584	0	0	11	0	2.44	.76	.83	21	.0	0		7	1	0
PRIEST RIVER EXP STA		53.3	33.9	43.6	- 0.8	76	7	26	22	657	0	0	17	0	3.68	1.04	1.07	21	1.8	1	26	12	2	1
RIGGINS RS		63.6M	40.4M	52.0M	- 3.6	83	2	26	29	394	0	0	5	0	2.49	1.23	.61	12	.0	0		6	2	0
SAINT MARIES		58.1	33.4	45.8	- 2.5	78	6	26	22+	589	0	0	17	0	3.62	1.49	.89	21	.0	0		11	1	0
SALMON		60.3	28.8	44.6	- 1.3	81	2	18	22	629	0	0	24	0	1.01	.39	.26	26		0		4	0	0
SANDPOINT EXP STA		53.5	36.8	45.2	- 1.0	71	8	28	6	608	0	0	6	0	3.28	.72	.82	21	.6	T	24	8	2	0
WALLACE		53.1	35.3	44.2	- 2.9	73	7	27	22	637	0	0	10	0	4.28	1.07	.57	18	2.5	2	31	14	2	0
WALLACE WOODLAND PARK	AM	53.6	35.5	44.6	- 2.7	77	8	26	22	623	0	0	8	0	3.08	.18	.44	21				11	0	0
WINCHESTER 1 SE		54.2	32.8	43.5	- 3.3	72	7	20	28	659	0	0	17	0	3.01	.84	.77	18	11.0	5	27	9	2	0
DIVISION				44.8											3.21				3.8					
SOUTHWESTERN DIVISION																								
ANDERSON DAM		59.8	38.4	49.1		86	4	22	29	487	0	0	5	0	3.66		.84	26	T	T	25+	7	4	0
ARROWROCK DAM	AM	60.1	36.6	48.4	- 2.5	82	8	26	29	510	0	0	11	0	3.69	2.45	1.07	26	.0	0		8	2	1
ATLANTA 2		51.7M	27.7M	39.7M		75	7	8	29	779	0	1	24	0	4.50		.93	30		7	31	11	3	0
BLISS		63.4	33.8	48.6	- 2.1	81	2	21	29	500	0	0	10	0	2.07	1.42	.60	10				10	1	0
BOISE WB AP	//R	61.4	38.7	50.1	- 2.5	81	4	28	28	458	0	0	9	0	2.25	1.31	.47	11	T	T	23+	8	0	0
BUHL		62.3M	38.9M	50.6M	- 0.1	81	7	25	29	441	0	0	6	0	.51	- .38	.46	25				1	0	0
CALDWELL		62.5	36.8	49.7	- 2.4	80	2+	24	28+	469	0	0	7	0	3.12	2.34	.65	11	.0	0		10	1	0
CAMBRIDGE		60.5	29.6	45.1	- 4.4	86	6	16	28	612	0	0	21	0	5.65	4.45	1.49	30				8	5	2
CASCADE 1 NW		53.1	29.0	41.1		74	7	16	28	734	0	0	22	0	4.09		1.21	30	17.0	8	31	9	3	1
CHALLIS		58.8	31.2	45.0	- 1.1	75	3+	12	29	611	0	0	17	0	.89	.32	.25	11	.5	0		3	0	0
CLIFFS		M	M	M		76	3	4	24		0	0		0	2.22		.73	10						0
COUNCIL		60.7	35.0	47.9	- 2.0	85	7	20	28	522	0	0	12	0	5.79	4.04	1.44	30	3.0	1	25	10	6	1
DEADWOOD DAM		52.3	26.6	39.5	- 2.8	78	6+	14	29	784	0	0	27	0	6.47	4.38	1.70	30	52.0	25	31	10	5	2
DEER FLAT DAM		60.7	38.0	49.4	- 1.5	77	3	25	28	479	0	0	7	0	2.22	1.50	.44	11	.0	0		7	0	0
DEER POINT		44.6	31.5	38.1		67	7	13	25	827	0	8	19	0	0 5.26		.82	23		28	31	9	5	0
EMMETT 2 E		63.1	36.5	49.8	- 2.9	80	3+	27	22+	463	0	0	10	0	3.59	2.69	.59	26				10	4	0
FAIRFIELD RS		58.3M	28.4M	43.4M		77	7	12	29	663	0	0		0	2.77		1.08	30	8.2	2	25+	4	2	1
FAIRYLAWN		59.1	32.7	45.9		80	6	11	24	585	0	0	13	0	2.04		.31	26	14.0	6	31	9	0	0
GARDEN VALLEY RS		60.5M	31.9M	46.2M	- 2.4	85	6+	22	29	578	0	0		0	5.35	3.80	1.40	30	4.0			10	5	1
GLENNS FERRY		64.7	32.2	48.5	- 2.8	82	4+	15	29	503	0	0	16	0	1.85	1.26	.53	26	.0	0		5	1	0
GOODING CAA AP		61.4	35.8	48.6	- 0.5	82	7	19	29	503	0	0	10	0	1.93	1.15	.49	11+	.3	T	24+	7	0	0
GRAND VIEW		67.1	33.5	50.3	- 1.2	85	2	17	29	447	0	0	12	0	.96	.17	.43	11	.0	0		4	0	0
GRASMERE		59.7	31.4	45.6		76	2+	16	29	593	0	0	16	0	1.14		.34	9		2	31	5	0	0
HAILEY AP		56.5M	30.5M	43.5M	- 3.3	79	7	13	29	658	0	0	19	0	2.88	1.77	1.07	30	10.0			8	1	1
HAZELTON		60.9	34.6	47.8	- 3.0	80	3	20	29	526	0	0	12	0	2.31	1.45	.67	26	2.0	T	24	5	3	0
HILL CITY		56.7	27.5	42.1	- 2.1	78	7	13	29	704	0	1	25	0	2.69	1.67	.96	30		6	30	7	2	0
HOLLISTER		65.6	33.5	49.6	0.5	83	7	18	29	472	0	0	13	0	1.98	1.10	.57	11	T	0		5	1	0
JEROME		62.1	35.1	48.6	- 2.6	82	6	19	29	502	0	0	8	0	2.67	1.99	.95	11	1.8	T	24	4	3	0
KUNA 2 NNE		62.6	35.8M	49.2M	- 2.3	81	4	24	28	487	0	0	10	0	2.07	1.12	.57	11	T	0		8	1	0
LOWMAN		M	M	M		77	7				0	0		0										
MC CALL		52.0	30.3	41.2	- 1.6	74	7	12	28	734	0	3	20	0	5.53	3.61	1.13	27	25.0	13	30	11	5	1
MERIDIAN 1 W		61.3	37.7	49.5	- 2.1	78	3+	25	28	472	0	0	6	0	2.75	1.77	.70	11	T	0		8	1	0
MOUNTAIN HOME 1 NE		64.4	36.9M	50.7M	0.4	85	3+	19	29	432	0	0	9	0	1.48	.58	.43	11		0			0	0
NAMPA 2 NW	AM	63.3	36.7	50.0		81	4	27	28	457	0	0	9	0	1.97		.55	26	.0	0		7	1	0
NEW MEADOWS RS	AM	54.7M	24.7M	39.7M	- 4.1	78	8	15	22	805	0	0		0	4.49	2.74	.69	30		5	26	9	5	0
OBSIDIAN 4 NNE		50.4	22.4	36.4	- 2.8	74	6	8	28	880	0	4	29	0	1.04	- .16	.35	26				3	0	0
OLA 5 S		62.5	32.1	47.3		85	7	25	22+	543	0	0	17	0	5.48		1.13	30				9	5	2
PARMA EXP STA		62.7	33.9	48.3	- 3.8	80	3+	23	28	510	0	0	13	0	3.06	2.29	.56	26	T	0		8	2	0
PAYETTE		63.7	37.5	50.6	- 0.4	84	3	26	28	440	0	0	6	0	3.75	2.86	.73	11	.0	0		10	4	0
RICHFIELD		59.0	33.1	46.1	- 1.8	78	7	17	29	582	0	0	12	0	2.54	1.70	.81	11	T	0		7	2	0
SHOSHONE		61.6	32.2	46.9	- 1.6	81	3+	16	29	555	0	0	16	0	2.61	1.75	.74	11	T	0		6	2	0
STIBNITE	AM	50.3	26.4	38.4		72	8	9	28	817	0	3	24	0	4.72		1.08	27	33.0	24	31	12	4	1
SUN VALLEY		55.4	21.9	38.7	- 2.8	78	7	3	29	808	0	0	29	0	3.42	1.98	1.00	30	19.0	11	30	9	2	1
SWAN FALLS PH		67.0	41.8	54.4	- 1.5	86	2	26	29	331	0	0	3	0	1.11	.53	.27	19	.0	0		6	0	0
THREE CREEK		61.4	23.8	42.6		80	6	6	29	685	0	0	26	0	2.98	1.70	1.51	11	8.0	6	31	6	2	1
TWIN FALLS 2 NNE		63.1	35.1	49.1	- 0.6	81	4+	22	29	486	0	0	11	0	2.46	1.55	.98	11	T	0		4	2	0
TWIN FALLS 3 SE	AM	63.3	35.3	49.3	- 1.9	81	5	24	29+	482	0	0	11	0	2.59	1.85	.54	31	.5	T	24+	5	2	0
DIVISION				46.2											3.01				6.0					
SOUTHEASTERN DIVISION																								
ABERDEEN EXP STA		61.2	32.0	46.6	- 0.4	80	3	18	29	565	0	0	15	0	1.86	.92	.57	27				6	2	0
AMERICAN FALLS 1 SW		60.4	35.7	48.1	0.7	76	3+	22	29	520	0	0	11	0	2.48	1.32	.76	26	4.5	1	24	5	2	0
ARCO 3 NW		57.7	28.7	43.2	- 1.9	76	6+	13	29	668	0	0	21	0	1.84	1.14	.70	11				5	2	0
ASHTON 1 S		57.1	29.5	43.3	- 1.1	79	7	11	29	667	0	0	20	0	2.44	1.16	.69	26		5	31	7	2	0
BLACKFOOT		62.3	35.8	49.1	2.7	82	7	22	29	488	0	0	10	0	1.62	.63	.64	27	.5	0		4	1	0
BLACKFOOT DAM		55.5M	23.9M	39.7M	- 1.9	78	7	6	29	778	0	1	27	0	1.53	.28	.45	26	6.0			5	0	0

See Reference Notes Following Station Index

CLIMATOLOGICAL DATA

TABLE 2 - CONTINUED

IDAHO
OCTOBER 1956

Station		Temperature: Average Maximum	Average Minimum	Average	Departure From Long Term Means	Highest	Date	Lowest	Date	Degree Days	No. of Days: Max 90° or Above	Max 32° or Below	Min 32° or Below	Min 0° or Below	Precipitation: Total	Departure From Long Term Means	Greatest Day	Date	Snow, Sleet: Total	Max. Depth on Ground	Date	No. of Days: .10 or More	.50 or More	1.00 or More
BURLEY	AM	63.0	35.3	49.2	- 0.8	83	4	23	29+	485	0	0	11	0	2.11	1.29	.55	31	2.0		2 31	7	1	0
BURLEY CAA AP		61.1	33.6	47.4	- 2.1	81	7	20	29	541	0	0	13	0	1.96	1.06	.46	26	.6		1 31	5	0	0
CAREY 2 S		58.6	32.4	45.5		78	7	16	29	598	0	0	17	0	2.17		1.25	31				2	2	1
CHILLY BARTON FLAT		53.4	22.4	37.9	- 4.1	72	3+	5	28+	830	0	3	28	0	1.18	.50	.35	9	3.0		1 31	5	0	0
CONOA	AM	56.8	27.8	42.3	- 1.8	80	8	12	25	693	0	3	22	0	1.82	.33	.40	24	9.8			5	0	0
DRIGGS	AM	57.9	30.5	44.2	2.0	79	4+	17	27+	639	0	1	17	0	2.32	1.09	.80	31				7	1	0
DUBOIS EXP STA		55.3	33.2	44.3	- 1.0	79	1	19	29	635	0	0	15	0	2.14	1.14	.52	27			5 31	8	1	0
DUBOIS CAA AP		56.3	31.6	44.0	- 2.5	79	7	18	29	648	0	1	19	0	1.71	.77	.37	27	3.5		2 26	7	0	0
FORT HALL INO AGENCY		61.8	32.6	47.2	- 1.1	81	7	18	29	544	0	0	16	0	2.51	1.53	.67	27			1 24+	5	2	0
GRACE		57.5	30.7	44.1	- 1.7	78	6+	20	25+	639	0	1	19	0	1.07	- .21	.33	24	1.0		1 28+	4	0	0
GRAY 6 NNW		55.4M	20.8M	38.1M		78	7	- 1	29	827	0	1	27	1	1.87		.55	9			4 31	7	1	0
GROUSE		55.4	21.7	38.6		74	3+	1	29	813	0	0	29	0	2.41	1.54	.85	11	9.0			5	2	0
HAMER 4 NW		58.6	29.7	44.2	- 1.0	81	7	13	29	638	0	1	23	0	1.98	1.31	.56	9	.3	0		6	1	0
IDAHO FALLS 2 ESE		57.7M	32.5M	45.1M		79	7	18	29	611	0	0		0						2	31			
IDAHO FALLS CAA AP		58.2	33.3	45.8	- 1.3	79	7	20	29	590	0	0	14	0	2.11	1.13	.76	27	2.5	3	31	6	1	0
IDAHO FALLS 42 NW WB	R	59.2	25.8	42.5	- 1.8	79	7	14	29	690	0	1	26	0	1.01	.54	.39	27				3	0	0
IDAHO FALLS 46 W WB	R	58.6	27.4	43.0	- 0.9	77	7	12	29	673	0	0	24	0	1.53	.85	.74	27	2.4	1	30+	4	1	0
IRWIN 2 SE		59.2	32.7	46.0	1.9	80	6+	18	29	582	0	0	17	0	1.52	.26	.32	23	5.0	2	24+	7	0	0
ISLAND PARK DAM		52.6	25.0	38.8	- 3.9	75	7	4	29	801	0	4	26	0	4.12	1.70	1.05	27	25.5	21	31	8	3	1
LIFTON PUMPING STA		57.7	29.3	43.5	- 1.7	74	5	14	25	658	0	1	19	0	.81	- .31	.21	26				4	0	0
MACKAY RS		56.6	28.3	42.5	- 3.1	74	6	11	29	691	0	2	20	0										
MALAD		62.8	34.1	48.5	0.6	84	6+	21	25	508	0	0	15	0	1.15	- .10	.28	13+	.0	0		4	0	0
MALAD CAA AP		62.8	29.6	46.2		83	7	17	25	578	0	0	20	0	.84		.23	23	T	T	31	3	0	0
MAY RS		58.2	27.7	43.0	- 3.6	76	3	9	29	673	0	0	24	0	1.40	.80	.32	8	1.3	1	31	4	0	0
MC CAMMON		61.6	29.0	45.3		83	7	20	29	605	0	0	21	0	1.97		.62	25	T	0		7	1	0
MINIDOKA DAM		59.2	38.5	48.9		78	4	22	29	496	0	0	7	0	1.74		.47	26+	2.0	T	31	4	0	0
MONTPELIER RS	AM	60.5	27.2	43.9	- 0.9	80	8	11	25	649	0	2	26	0	.79	- .48	.21	26	.5	1	31	2	0	0
OAKLEY		62.3	35.5	48.9	- 1.0	78	4	20	29	491	0	0	12	0	1.72	.80	.39	27	T	0		6	0	0
PALISADES DAM		58.6	33.4	46.0		77	6+	19	29	580	0	0	16	0	2.03		.49	26	6.8	2	31	8	0	0
PAUL 1 E	AM	61.4	32.7	47.1	- 2.3	80	4	20	29	547	0	0	17	0	2.04	1.08	.58	31	1.8	2	31	6	1	0
POCATELLO 2		62.6	36.1	49.4		82	7	20	29	480	0	0	11	0	2.61		.68	12	5.6	T	24+	6	1	0
POCATELLO WB AP	//R	59.6	34.5	47.1	- 2.2	78	3	20	29	550	0	0	9	0	2.56	1.52	.62	26	3.4	2	24	8	1	0
PRESTON SUG FACT 2 SE		64.7	32.5	48.6	0.5	84	7	20	25	499	0	0	15	0	1.30	.07	.27	31	6.0	2	31	6	0	0
RUPERT	AM	61.7	33.9	47.8	- 1.4	81	4	19	29	529	0	0	13	0	2.10	1.16	.64	31		3	31	6	1	0
SAINT ANTHONY		59.9	30.5	45.2		81	7	16	29	604	0	0	19	0	2.23	1.43	.65	27				5	2	0
SPENCER RS		52.7M	27.4M	40.1M	- 1.4	76	7	9	29	767	0	2	24	0	3.73	2.29	.84	31		12	31	8	3	0
STREVELL		59.1	33.7	46.4		78	7	16	29	570	0	0	11	0	1.35		.56	12	.1	T	24	4	1	0
SUGAR		58.4	30.6	44.5	0.0	80	7	16	29	628	0	0	21	0	2.03	1.02	.69	27	T	0		4	1	0
TETONIA EXP STA		52.8M	26.6	39.7M		75	7	9	27+	784	0	3	21	0	1.38		.41	27				4	0	0
DIVISION				44.7											1.89				3.6					

DAILY PRECIPITATION

Table 3

Station	Total	1	2	3	4	5	6	7	8	9	10	11	12	13	14	15	16	17	18	19	20	21	22	23	24	25	26	27	28	29	30	31
ABERDEEN EXP STA	1.86										.10		.17		T									.10	.02		.33	.57	.02			.55
AMERICAN FALLS 1 SW	2.48				T			T	T	.01	T		.35											.17	.03		.76	.67	.07		T	.42
ANDERSON DAM	3.66							T	.08	.03	.15	.79	T						.15	.05		.02		.29	.03	.53	.84	.04	.02		.59	.05
ARCO 3 NW	1.84								.10	.05	T	.70												.1[illegible]				.37			.52	T
ARROWROCK DAM	3.69									.03	.07	.29	.24	.02						.20				.01	.46	T	1.07	.75	.09		.25	.21
ASHTON 1 S	2.44									T	.15	T	T	T						.08				.38	.10	T	.69	.61	T		.14	.29
ATLANTA 2	4.50				.03	.09			.21	.12	.23	.72	.02	.02					.01	.32				.48	.03	.19	.69	.20			.93	.21
BAYVIEW MODEL BASIN	2.75											.15			.01	.05	.02	.24	.30	.18		.5			.17	.10	.30		.28	.07		.13
BIG CREEK 1 S	4.62				.20	T				.13	.27	.20	.28	T	.07				.28	.20		.12		.05	T	T	.58	.56	.58		.55	.55
BLACKFOOT	1.62												.26											.37	T		.35	.64				
BLACKFOOT DAM	1.53					T			T	.41			.12						T					.33	T		.45	.14	T		.01	.07
BLISS	2.07								.12		.60	.12						.05	T	T			.10		.10	.18	.24	.22			.15	.19
BOISE WB AP	//R 2.25				T			.01	.02		.29	.47	.03						.26			T		.21	T	.32	.26	.13		.09	.16	
BONNERS FERRY 1 SW	3.20										.05		T	.02	.17	.47	.20		.20	.26	.15	.62		.06	.06	.07	.36	.02	.03	T	.46	T
BUHL	.51																								.05	.46						
BURKE 2 ENE	4.04										.10	.11	.17	.17	.03	.10	.20	.08	.66	.10	.01	.67		.12	.08	.46	.12	.17	.27	.02	.37	.03
BURLEY	2.11										.14	.02	.26	T											.10		.26	.48	.30			.55
BURLEY CAA AP	1.96				T				T	.16	.02	.28							T					.05	T	.08	.46	.45			.04	.42
CALDWELL	3.12				.07			T			.23	.65	.10	T					.33					.26		.30	.34	.40			.33	.11
CAMBRIDGE	5.65										.70	.20	1.25	.05					.17							.64	.59	.49			1.49	.07
CAREY 2 S	2.17								.08	.09	.03	.68	.04																			1.25
CASCADE 1 NW	4.09								.03	.03	.21	.49	.08						.52		.02			.17	.09	.13	.31	.63	.03		1.21	.14
CENTERVILLE ARBAUGH	5.93				T			T	.38		.32	.54	.22	T				.60				.06		.55	.21	.53	.82	.30			1.28	.12
CHALLIS	.89				T				.24		.10	.25	.01						.05					T		T	.07	.05	.05		.07	
CHILLY BARTON FLAT	1.18						.10			.35	.06	.08	T							.06							.28				.15	.10
CLARK FORK 1 ENE	3.98											.09	*	*	*	.82	*	*	*	*	*	1.37		.10		.47	.29		.35			.49
CLIFFS	2.22							T	.17	T	.73	T	.62						T						T	T	*	*	*	*		.70
COBALT BLACKBIRD MINE	2.29					.07						.35	.14	.06	.16					.13			.06	.03	.08	T	.23	.47	.07		.02	.42
COEUR D ALENE RS	3.60										.16	.14	.04	.03	.05	.07	.15	.03	.14	.10	*	.89		.10	.03	.42	.50	*	.37	.03	.27	.08
CONDA	1.82				T				.03	.05	.09	T	.04	.04	.03					.09					.40	.02	.17	.38	.25	.08		.15
COTTONWOOD	3.14										.47		.57						.78			.02		.12	.08	.19	.26	.40			.25	T
COUNCIL	5.79										.45	.58	.87	.05					.18	.05		T		.16		.61	.63	.66			1.44	.11
DEADWOOD DAM	6.47							T	.15	T	.48	.46	.06	.05					.54	.09		.03	T	.23	T	.54	1.06	.72	.09	T	1.70	.27
DEER FLAT DAM	2.22							T			.17	.44	.09						.23	.09		T		T		.42	.29	.30			.09	.10
DEER POINT	D5.26					.05		T	.06	.02	.78	.40	T	.02					.05	.02				.82	.70	.30	.60	.40	.04		D.60	D.40
DIXIE	2.92									T	T	.30	.73	T					.12					.20		.31	.19	.35	T			.72
DRIGGS	2.32					.05						.07		.15	.10				.05					.10		.05	.40	.35	.20			.80
DUBOIS EXP STA	2.14									.29	.16	T	.38	T										.32	T		.14	.52			.15	.18
DUBOIS CAA AP	1.71				T				.02	.24	.04	.25	.11	T						.06				.15	.03	.05	.18	.37			.09	.12
ELK CITY	3.68			T						.17	T	1.02	.18		T				.18	.14				.20	.03	.26	.26	.32	.43	.03	.24	.22
ELK RIVER 1 S	3.72										.12	.22	.06	.17		.02	.11	.03	.59	.10		.28	.01	.22	.08	.49	.42	.15	.07	.02	.55	.01

See Reference Notes Following Station Index

DAILY PRECIPITATION

Table 3—Continued

Station	Total	1	2	3	4	5	6	7	8	9	10	11	12	13	14	15	16	17	18	19	20	21	22	23	24	25	26	27	28	29	30	31
		Day of month																														
EMMETT 2 E	3.59										.10	.34	.10						.35					.54		.50	.59	.43			.53	.11
FAIRFIELD RS	2.77								T		.09	.84	.02						T	.03				.06		.18	.43				1.08	.04
FAIRYLAWN	2.04							.08	.24	.01	.25	.19	.09						.14					.19		.02	.31	.13			.16	.23
FENN RS	4.86										.09	.23	.72	.20					.51	.18		.21		.30	.12	.55	.45	.48	.05	.01	.41	.35
FORT HALL 1NO AGENCY	2.51										T		.50											.35	.08		.49	.67	.08		T	.34
GARDEN VALLEY RS	5.35								.07		.33	.53	.16	.02					.36	.02				.57		.51	.91	.36	.01		1.40	.10
GLENNS FERRY	1.85					.01		T	.03	.01	.04	.41	.02						.13					.10		.05	.53	.05			.40	.07
GOODING CAA AP	1.93				T				T		.11	.49		T					.10					.05	T	.23	.49	.23		.03	.14	.06
GRACE	1.37								.06				.03	.14											.33	T	.12	.19	.09	.02		.09
GRAND VIEW	.96									T		.43		.04					.20					.05	T		.12				.12	T
GRANGEVILLE	3.39									.01	.28	.03	.51						.86			.11		.38	.01	T	.45	.42	T		.08	
GRASMERE	1.14									.34		.17	T							T			.01		T		.30	.10			T	.22
GRAY 6 NNW	1.87								T	.55	T		T	.16						T				.34	.10	T	.30	.20	.03		T	.19
GROUSE	2.41								T	.11	.07	.85		.03														.43			.81	.11
HAILEY AP	2.88				.06				.17	.09	.48		.15											.08	.12	.25	.30				1.07	.11
HAMER 4 NW	1.98					.04			.13	.56	.07		.20											.09	.02		.23	.44			.07	.13
HAZELTON	2.31				T				.12	.01		.59	.01							T					T	.08	.67	.29	.01			.53
HILL CITY	2.69				T				T	.07	.15	.86							T	.10				.10	.02	.24	.19			.96	T
HOLLISTER	1.98							.04	T		.09	.57	.35	T						.09					T	.75	.35	.18	.26		T	
HOWE	.96					.05				T	.01	.39	T							.01				T	.10		.04	.32			.03	.31
IDAHO CITY 11 SW	5.26					.10		.02	.02	.04	.39	.43	.03						.15	.13				.46	.05	.86	.85	.35			1.28	.10
IDAHO FALLS 2 ESE	–								.23	.26	.07		.05											.32	–		.17	.77	.03			.30
IDAHO FALLS 16 SE	1.86				T	.01			T	.45	.04		.07	.03										.17	.02	.47	.31	.2			.33	.23
IDAHO FALLS CAA AP	2.11				.03				.23	.16	T	.05	.08	T										.24	.06	.03	.25	.76	T		T	.22
IDAHO FALLS 42 NW WB R	1.01				T				T		.06	.02	T											.12		.33	.35	.39			.28	.06
IDAHO FALLS 46 W WB R	1.53				T				T	.01	.03	.05	T											.17	T	.03	.15	.74			.29	.06
IRWIN 2 SE	1.52					.04				.10	.10			T						.09				.32	.18	T	.23	.26	T		.03	.17
ISLAND PARK DAM	4.12					.07				.40	.08		.02	.05						.14				.32	.06	.10	.80	1.05			.30	.73
JEROME	2.67				T				.01		.05	.95	.02							.04				T	.07	.05	.59	.30			.07	.52
KELLOGG	3.57										T	.06	.03	.15	T	.06	.06	.08	.40	.27		.66	T	.07	.29	.22	.44	.03	.52	.09	.13	.01
KOOSKIA	4.06										.15	.20	.73	.02		T			.57	.17		.04		.02	.44	.33	.21	.88			.24	.06
KUNA 2 NNE	2.07							T	T		.05	.57	.12	T					.28	.03				.12	.03	.16	.31	.23			.15	.02
LEWISTON	1.08										.30	.02		T		T	.03	.01	.43	T				.03	.01	.04	.10	.06	.02		.03	
LEWISTON WB AP //R	1.32										.45	.01	T			T	T		.49			T		.01	T	.05	.12	.19			T	
LIFTON PUMPING STA	.81							T	.02	.19	T		.12	.04										.18	T		.21	T	.04			.01
LOWMAN	–								.32	.02		.62	.10	.02					•	•		•	•	.62	–	–	–	–	–	–	–	–
MACKAY RS	–				.04				.08	.20	.20	.07	.07							.03						T	.01	.10			.41	–
MALAD	1.15									T	T	T	.19	.28	.09									.20			.28	.02			T	.09
MALAD CAA AP	.84									.02		.06	.20	T										.23		.05	.16	.05				.07
MAY RS	1.40								.32	.26	T	.27	.24	T						.08						.03	.06	.06			.02	.06
MC CALL	5.53								.02		.08	.75	.51	.49					.36			.08		.06	.14	.51	.26	1.13	.14		.83	.17
MC CAMMON	1.97							T	T	T			.11	.20										.10	.14	.62	.27	.44				.09
MERIDIAN 1 W	2.75							T	T		.09	.70	.11						.36	.04				.42	.03	.17	.37	.26			.13	.07
MINIDOKA DAM	1.74				T				.02	.06		.06	.20							.01				.06	.01		.47	.38				.47
MONTPELIER RS	.79								.14		.02		.08	.08	T					.01					.05	.02	.21	.05	.02	.04		.07
MOSCOW U OF I	2.23										.28	.03	T	.03			.04		.42			.25		.10	.04	.48	.27	.05	.04		.20	
MOUNTAIN HOME 1 NE	1.48							.04	.04	.01	.09	.43	T	T					T	.29				.20		.07	.05	.01	T		•	.25
MULLAN PASS CAA	3.71										.13	.12	.22	.02	.04	.07	.12	.05	.36		.02	.33		.19	.09	.55	.16	.42	.08	.05	.42	.27
NAMPA 2 NW	1.97								T		.07	.19	.38	.07						.26					.12	.01	.55	.11			.12	.09
NEW MEADOWS RS	4.49										.05	.58	.56		.66				.02	.21				.08	.34	.03	.49	.60	.12		.69	.06
NEZPERCE 2 E	3.38										.15	T	.81					.03	.56			.07		.19	.15	.23	.23	.77			.17	.02
OAKLEY	1.72								T	.24		.32	.24	.03											.03		.23	.39				.74
OBSIDIAN 4 NNE	1.04										.08	.04		.17											.04	.04	.35				.32	
OLA 5 S	5.48										.23	.48	.19	.03					.31	T			.74	.06		.63	1.01	.67			1.13	
OROFINO	3.00										.18	.34	.18	.10					.50	.05		.13		.23	.19	.28	.30	.39	T		.40	.03
PALISADES DAM	2.03				T	.04			.01	.14	.19	T	.10	.06	.01					.03				.23	.11	.07	.49	.25	.01	T	.04	.25
PARMA EXP STA	3.06							T	T		.32	.42	.07						.18					.23		.45	.56	.52			.25	.06
PAUL 1 E	2.04									.01	.17	.03	.25							T					.05		.41	.39	.15			.58
PAYETTE	3.75							T			.61	.73	.15						.15					.23		.59	.33	.30		.11	.55	
PIERCE RS	4.35										.12	.23	.73			.21			.33	.28				.37	.37	.45	•	•	•	.56	.40	
POCATELLO 2	2.61				T	.02		T	.03	T	T	.32	.68	.02	T					T				.23	.40		.49	.35	.03		T	.34
POCATELLO WB AP //R	2.56				.06	T		T	.13	T	.03	.43	.10						T			T		.28	.15	T	.62	.42	T		.02	.32
PORTHILL	2.44										.09			.31	T	.25	.09	.01	.20	.10	.08	.83		.07	.03	T	.11				.27	
PRESTON SUG FACT 2 SE	1.30								.01	.02			.23	.08						.02				.15	.18		.14	.08	.12			.27
PRIEST RIVER EXP STA	3.68	T			T						.10				.26	.16	.08	T	.28	.20	.17	1.07		.07	.10	.16	.55	T	.12	.06	.30	T
RICHFIELD	2.54										.19	.81												T		.14	.61	.42			.16	.21
RIGGINS RS	2.49											.22	.61	.01					.40	.05					.05			.07	.58		.30	.20
RIRIE 12 ESE	1.86				T	.06		T	T	.50	.17		.10	T						T				.22	T	T	.16	.60			.03	.52
RUPERT	2.10					T					.19	.02	.23	T										T	.06	T	.35	.42	.19			.64
SAINT ANTHONY	2.23				T	.05				.09	T		.08							.04				.35	.10	.01	.54	.65				.32
SAINT MARIES	3.62										.24	.42	.07			T	.16	.01	.39	.07		.89		.17	.10	.43	.15	.22	.08	.09	.11	.02
SALMON	1.01				.02				T	.03	.13	.08	.04	T					.08	T				.04		.11	.26	.16			.06	
SANDPOINT EXP STA	3.28												.04			.37	.09			.23	.32	.82		.08	.10	.27	.50		.05	.01	.39	.01
SHOSHONE	2.61								.07			.74	T												T	.16	.65	.33			.33	.33
SPENCER RS	3.73				.01	.01			.02	.34	.19	.01	.45							.01				.52	.06	.01	.29	.74			.23	.84
STIBNITE	4.72									.23	.23	.20	.23	.06	.08	.01				.52			.11	.11	.09	.04	.51	1.08	.15		.22	.85
STREVELL	1.35							.01	.03	.16		.02	.56											.23	.04		.08	.05	.01			.16
SUGAR	2.03									.35	.03		.07											.34	T		.49	.69				.06
SUN VALLEY	3.42				T	.10			.39	.11	.20	.80	.12						T					.08	.02	.05	.20	.30			1.00	.05
SWAN FALLS PH	1.11										.10	.25	.07						T	.27						.06	.16	.10			.10	
TETONIA EXP STA	1.38				.07				.03	.20			.05											.19	.06	.04		.41				.33
THREE CREEK	2.98				T			.10	.06	.35	.03	1.51	.10						.06						.10	T	T	.05				.62
TWIN FALLS 2 NNE	2.46				.03	.01		.02	T		.02	.98	T							.01				.03	.02	T	.37	.44	T		T	.53
TWIN FALLS 3 SE	2.59				.01	.06			.02			.53	.46	.02						.01					.04		.33	.46	.09		.02	.54
WALLACE	4.28										.07	.06	.10	.13	.04	.17	.20	T	.57	T	T	.51		.36	.11	.37	.21	.28	.29	T	.38	.43
WALLACE WOODLAND PARK	3.08	.01	T									.17	.06	.11	.01	.05	.03	.10	.31	.34		.44	T		.25	.09	.32	.07	.39		.23	.10
WINCHESTER 1 SE	3.01										.21	.07	.21	.02				T	.71			.02		.17	.33	.15	.10	.74			.20	.02

See reference notes following Station Index.

DAILY TEMPERATURES

Station		Day Of Month 1	2	3	4	5	6	7	8	9	10	11	12	13	14	15	16	17	18	19	20	21	22	23	24	25	26	27	28	29	30	31	Average
ABERDEEN EXP STA	MAX	69	78	80	77	77	76	78	73	70	61	63	54	56	59	66	72	70	72	60	65	65	54	47	40	44	47	45	42	42	48	47	61.2
	MIN	34	31	33	39	37	32	36	38	37	33	45	38	38	32	30	27	28	28	34	23	37	21	38	26	24	34	33	31	18	26	30	32.0
AMERICAN FALLS 1 NW	MAX	69	75	76	76	75	71	71	72	68	65	65	54	54	59	66	69	67	70	64	65	65	56	49	41	42	48	49	39	40	46	47	60.4
	MIN	40	37	38	44	41	33	42	40	40	39	45	40	40	32	30	34	31	40	36	32	52	27	38	26	28	36	33	30	22	28	32	35.7
ANDERSON DAM	MAX	72	78	80	86	76	83	82	70	67	61	53	52	54	56	66	69	73	61	55	66	60	55	50	37	35	44	43	45	45	41	38	59.8
	MIN	39	42	44	47	47	44	49	48	46	48	44	41	41	36	34	39	40	40	35	34	41	33	35	32	29	33	35	26	22	32	33	38.4
ARCO 3 NW	MAX	68	74	75	72	75	76	76	71	63	59	60	56	51	54	61	68	66	64	55	61	64	49	47	43	37	44	42	40	39	39	40	57.7
	MIN	34	28	36	36	39	34	38	40	40	31	42	40	26	24	23	27	29	25	29	18	25	21	30	26	17	23	30	19	13	23	25	28.7
ARROWROCK DAM	MAX	71	71	79	80	80	73	77	82	71	68	63	50	51	55	57	68	66	71	51	55	66	54	51	46	38	38	47	44	43	45	52	60.1
	MIN	37	38	41	44	47	40	41	48	42	44	47	40	41	32	32	32	37	38	33	32	36	31	33	31	32	32	37	28	26	28	34	36.6
ASHTON 1 S	MAX	72	70	71	70	71	73	79	76	65	64	62	52	47	49	61	66	69	70	55	59	63	54	45	38	36	43	41	34	33	41	41	57.1
	MIN	28	30	32	34	40	33	35	36	36	42	37	34	35	25	26	25	29	29	30	23	31	20	33	32	22	31	30	21	11	19	27	29.5
ATLANTA 2	MAX	62	65		69	68	72	75	67	56	50	47	43	43	45	58	59	59	54	45					53	37	38	38	32	34	35	39	51.7
	MIN	30	28		30	32	33	31	38	35	33	37	33	34	25	25	23	30	29	29					25	23	31	22	12	8	22	21	27.7
BAYVIEW MODEL BASIN	MAX	56	68	68	69	68	66	60	65	68	67	60	62	54	50	52	55	56	55	50	51	57	54	47	40	44	47	46	44	37	44	45	55.0
	MIN	40	38	30	31	30	26	29	29	38	41	44	46	38	34	44	45	35	33	30	34	40	23	26	31	32	32	33	31	30	31	30	34.0
BIG CREEK 1S	MAX	71	71	72	70	66	71	73	61	60	51	48	48	45	48	60	62	65	55	47	59	52	52	41	41	34	38	38	34	35	35	32	52.7
	MIN	19	22	22	23	31	21	23	31	29	38	34	32	32	23	27	24	28	24	21	22	30	14	23	25	26	29	27	12	12	16	24	24.6
BLACKFOOT	MAX	70	77	79	75	77	78	82	78	66	65	66	55	54	60	69	72	70	74	59	67	66	54	48	39	43	46	48	40	49	50	56	62.3
	MIN	42	35	39	44	45	38	40	52	43	41	45	40	40	38	34	35	31	38	37	29	36	29	36	26	28	37	32	30	22	23	24	35.8
BLACKFOOT DAM	MAX	65	71	72	70	70	75	78	72	59	61	66	45	43	52	65		65	65	55	59	62	56	45	44	33	36	40	31	34	38	39	55.5
	MIN	23	23	26	32	36	25	28	35	35	29	35	30	25	20	23		22	23	25	16	21	13	31	20	12	29	25	18	6	9	21	23.9
BLISS	MAX	77	81	78	80	78	76	75	73	70	67	64	60	59	71	69	69	72	68	58	68	65	53	48	41	44	53	53	47	50	53	45	63.4
	MIN	34	34	40	38	35	39	31	41	45	31	30	35	28	35	35	36	37	38	35	34	37	28	37	22	26	38	38	24	21	33	32	33.8
BOISE WB AP	MAX	72	80	78	81	72	80	77	74	73	66	53	50	56	57	70	68	75	56	56	68	55	55	50	41	42	58	47	44	49	56	43	61.4
	MIN	38	42	46	51	44	41	50	49	47	52	43	44	38	34	41	41	44	39	31	35	31	30	32	29	36	39	32	28	29	35	29	38.7
BONNERS FERRY 1 SW	MAX	62	69	69		65	65	67	73	70	56	66	57	54	50	51	56	54	55	52	54	51	46	39	45	51	37	48	45	45	46	44	54.7
	MIN	41	39	35		36	30	32	35	33	40	49	41	42	40	43	47	39	46	37	41	38	27	29	34	33	33	37	35	33	32	34	37.0
BUHL	MAX	73	78	78	80		78	81	70	69	68	61	52	58	56	68	71	71	67	57	69	65	50	52	40	45	53	53	44	49	60	54	62.3
	MIN	44	45	47	53		44	49	47	43	43	43	40	39	34	39	40	41	42	35	34	44	32	40	28	29	38	35	27	25	34	32	38.9
BURKE 2 ENE	MAX	56	57	61	62	56	64	68	67	67	64	51	49	41	44	45	45	55	51	41	55	45	43	35	35	34	38	36	32	36	34	33	48.4
	MIN	31	35	32	29	32	29	35	37	37	43	42	39	33	30	37	40	36	36	31	32	32	24	28	27	29	30	30	28	26	26	27	32.4
BURLEY	MAX	72	75	80	83	82	76	78	78	71	58	67	55	52	58	62	69	74	73	72	57	71	66	52	48	38	46	52	44	45	47	52	63.0
	MIN	40	36	40	45	48	35	41	44	42	39	43	38	37	32	32	33	34	34	35	33	40	30	30	27	28	32	40	30	23	23	31	35.3
BURLEY CAA AP	MAX	72	79	79	79	76	78	81	70	59	64	53	50	58	60	68	72	71	72	56	70	65	52	48	38	48	52	49	42	44	52	37	61.1
	MIN	37	35	38	43	43	32	37	41	39	37	41	37	34	30	29	33	30	33	32	32	39	26	29	28	30	41	33	24	20	33	25	33.6
CALDWELL	MAX	73	80	80	79	74	72	78	78	74	65	56	55	55	59	67	68	72	60	56	62	56	56	51	48	43	60	56	49	51	56	48	62.5
	MIN	35	36	38	39	44	35	39	48	41	51	48	47	43	30	32	34	37	39	31	33	37	28	35	28	37	40	37	24	24	38	33	36.8
CAMBRIDGE	MAX	75	78	80	78	82	86	81	80	75	65	58	51	52	52	65	68	59	60	57	61	58	55	47	44	39	41	48	41	49	46	45	60.5
	MIN	24	24	27	36	37	27	40	36	32	39	42	39	38	22	29	28	34	33	25	22	30	20	29	25	27	27	32	16	21	27	29	29.6
CAREY 2 S	MAX	72	74	77	76	73	77	78	72	60	60	53	49	51	55	65	68	68	65	58	65	62	48	50	41	42	43	43	42	41	49	39	58.6
	MIN	27	29	40	42	40	36	48	40	41	36	43	34	31	30	27	34	34	48	30	28	34	23	32	25	22	32	31	22	16	23	27	32.4
CASCADE 1 NW	MAX	65	71	70	72	67	73	74	65	66	57	50	42	46	50	61	60	64	47	47	58	51	49	49	39	33	41	40	34	35	37	34	53.1
	MIN	25	29	33	33	34	29	30	35	34	41	35	36	24	24	31	29	33	30	26	27	21	27	32	26	25	32	29	16	19	28	27	29.0
CHALLIS	MAX	69	74	75	75	72	70	74	71	66	54	52	54	53	54	60	66	66	68	59	63	60	60	50	45	40	49	48	45	44	46	42	58.8
	MIN	30	33	36	36	37	38	34	49	40	37	42	40	35	25	27	31	33	31	27	27	26	22	28	30	28	32	33	20	12	23	26	31.2
CHILLY BARTON FLAT	MAX	66	70	72	64	68	72	71	58	49	51	51	48	54	51	55	62	60	62	63	65	60	54	42	37	43	41	32	32	32	36	33	53.4
	MIN	19	21	20	23	25	25	28	36	37	30	41	32	30	18	20	19	19	19	17	20	19	15	32	17	21	26	19	5	5	21	16	22.4
CLARK FORK 1 ENE	MAX								72			63											45	41	42	45	42	43	40	45	45	42	
	MIN										40												32	24	29	31	31	31	32	31	34	31	
CLIFFS	MAX	72	72	76		71	72	76	64	62	59	50	41			53	66	68	58	52						40	52						
	MIN	27	32	44		35	28	40	34	36	29	22	32			25	29	35	32	20					4	27	39						
COBALT BLACKBIRD MINE	MAX	55	57	62	63	62	54	64	64	56	48	48	42	41	39	38	52	54	56	51	38	51	47	39	37	31	31	38	34	25	28	38	46.5
	MIN	28	28	33	33	34	30	31	40	35	32	33	33	30	21	23	31	31	32	21	21	24	18	19	22	19	26	27	7	7	14	17	25.8
COEUR D ALENE RS	MAX	68	68	71	70	65			82	75	74	58	53			54	55	60	57	55			55	50	43	44	45			49	46	45	58.3
	MIN	39	42	39	38	41			34	36	48	46	45			38	45	39	46	37			29	33	33	32	35			32	35	32	38.0
CONDA	MAX	68	65	70	71	70	70	75	80	73	61	61	67	44	44	54	62	65	64	64	47	59	61	59	49	27	37	42	48	31	32	42	56.8
	MIN	31	25	31	35	40	31	37	39	36	36	42	36	31	24	25	25	24	26	23	19	27	20	25	22	12	22	33	22	18	16	29	27.8
COTTONWOOD	MAX	68	68	72	64	61	69	75	70	73	70	56	47	49	50	61	58	63	55	51	63	48	47	42	38	38	48	38	40	38	40	40	54.8
	MIN	30	37	34	40	38	31	36	42	39	43	43	42	32	25	41	42	36	38	33	34	33	23	31	26	31	33	31	25	26	29	28	33.9
COUNCIL	MAX	72	76	79	78	78	80	85	78	73	71	58	54	53	56	63	68	68	66	55	60	62	56	47	44	40	40	40	45	47	46	45	60.7
	MIN	30	29	36	39	46	35	40	44	37	42	52	42	44	28	29	32	40	35	32	27	31	30	38	31	33	33	34	20	30	33	33	35.0
DEADWOOD DAM	MAX	66	72	72	70	69	78	78	68	60	52	46	45	43	50	60	63	66	49	48	60	48	34	35	35	40	38	37	36	34	35	34	52.3
	MIN	26	25	25	26	30	25	26	38	35	36	36	32	32	27	25	26	27	25	27	26	27	20	28	23	23	30	24	19	14	21	20	26.6
DEER FLAT DAM	MAX	71	75	77	75	70	75	70	75	72	64	53	52	56	56	66	71	70	58	55	61	56	55	51	45	43	64	50	46	51	56	44	60.7
	MIN	37	37	43	42	51	39	50	48	46	51	46	41	36	33	32	35	34	40	32	31	38	30	35	29	37	40	38	25	27	39	35	38.0
DEER POINT	MAX	57	62	64	64	61	63	67	60	54	48	38	32	32	38	48	52	55	51	38	50	49	36	35	20	29	36	35	27	26	32	23	44.6
	MIN	39	48	50	53	46	48	54	41	41	33	30	29	29	26	30	32	44	29	21	33	32	26	20	16	13	27	19	14	15	21	17	31.5
DIXIE	MAX	65	68	69	68	62	71	74	62	64	54	50	44	45	46	54	61	58	45	44	57	49	47	42	42	34	42	35	31	35	36	38	51.4
	MIN	20	22	22	24	24	21	22	32	27	32	36	34	32	24	24	23	25	26	20	22	26	14	28	25	24	26	25	7	16	22	16	23.9
DRIGGS	MAX	70	75	77	79	69	79	75	70	69	69	62	60	59	47	60	68	67	60	59	55	54	50	49	45	49	38	39	37	40	35	30	57.9
	MIN	40	32	35	36	44	45	42	40	40	40	39	36	34	33	30	30	28	30	29	35	32	25	25	21	20	18	17	17	18	17	18	30.5
DUBOIS EXP STA	MAX	79	71	72	70	71	74	78	75	75	59	60	49	46	49	53	63	62	63	58	55	58	42	42	41	34	35	39	35	34	36	37	55.3
	MIN	30	34	36	43	41	40	39	51	40	44	41	37	33	28	31	31	34	36	31	29	34	24	34	27	23	31	31	28	19	21	29	33.2
DUBOIS CAA AP	MAX	66	72	74	71	73	75	79	77	66	57	63	48	52	51	58	66	65	65	52	56	60	47	46	47	37	41	39	39	30	38	34	56.3
	MIN	30	33	35	35	39	39	38	53	41	43	41	36	33	29	32	30	31	31	29	26	29	25	32	21	23	31	26	22	18	23	25	31.6
ELK CITY	MAX	69	73	74	69	66	77	80	73	72	59	55	45	54	56	59		70	60	55	65	50	49	49	40	36	40	39	40	44	40	40	56.6
	MIN	30	29	29	29	30	22	27	29	31	38	37	36	28	29	30		35	33	14	22	20	17	29	20	25	32	23	30	25	27	28	27.8

See reference notes following station index.

Table 5 - Continued

DAILY TEMPERATURES

IDAHO
OCTOBER 1956

Station		Day Of Month 1	2	3	4	5	6	7	8	9	10	11	12	13	14	15	16	17	18	19	20	21	22	23	24	25	26	27	28	29	30	31	Average
ELK RIVER 1 S	MAX	65	65	69	71	66	75	80	79	78	71	55	51	48	50	50	52	61	60	53	53	53	50	47	40	40	47	40	37	42	42	39	55.8
	MIN	30	31	31	30	33	28	31	33	33	45	45	44	34	26	26	39	37	39	31	30	41	27	33	31	32	34	33	32	29	32	29	33.2
EMMETT 2 E	MAX	75	79	80	80	75	77	77	77	78	70	55	51	58	59	69	68	75	64	56	65	58	56	54	44	43	59	54	48	50	55	46	63.1
	MIN	32	38	39	40	41	36	37	47	42	52	48	42	38	30	33	37	40	42	31	31	32	27	32	27	38	39	37	27	27	37	33	36.5
FAIRFIELD RS	MAX	71	75	76	74	74	76	77	71	61	60	55	48	52	56	63	68	69	65	53	64	61	48	47	39	33	43			41	37	35	58.3
	MIN	25	26	29	31	34	29	33	31	34	36	41	34	31	24	24	25	26	29	28	20	30	34	29	27	23	31			12	26	22	28.4
FAIRYLAWN	MAX	74	75	78	76	73	80	79	79	65	61	53	40	45	58	68	68	70	56	56	67	56	56	44	37	46	55	50	42	43	47	36	59.1
	MIN	35	39	41	50	39	33	52	39	41	45	38	34	35	27	28	33	35	35	25	31	33	26	26	11	30	43	27	15	16	31	21	37.7
FENN RS	MAX	66	80	71	68	70	68	71	72	74	61	57	54	50	56	60	63	68	52	58	58	51	54	48	46	41	46	42	46	56	48	49	58.2
	MIN	48	40	47	42	42	36	38	41	39	52	47	48	43	36	39	43	43	46	34	32	41	29	35	34	34	33	36	34	34	36	34	39.2
FORT HALL IND AGENCY	MAX	70	76	79	77	76	79	81	75	65	64	62	55	52	59	68	74	71	74	63	68	67	57	51	40	44	46	48	40	41	46	48	61.8
	MIN	34	30	35	41	38	35	34	45	37	36	45	38	38	32	30	28	30	32	36	23	36	25	36	25	25	27	32	29	18	29	31	32.6
GAPOEN VALLEY RS	MAX	77	84	83	80	79	85	85	80	75	65	54	49	52	57	64	69	70	54	54	60	53	55	41		40	38	44	41	44	41	42	60.5
	MIN	29	30	33	34	38	32	34	42	42	42	41	39	37	32	30	27	28	30	30	26	33	24	33		29	24	24	29	22	30	32	31.9
GLENNS FERRY	MAX	75	81	80	82	79	80	82	71	73	70	57	58	62	62	70	73	74	71	64	70	65	55	52	45	46	55	52	50	51	57	45	64.7
	MIN	33	33	32	38	38	31	37	39	37	44	49	37	35	33	27	31	31	30	30	24	34	24	31	28	23	37	33	21	15	32	32	32.2
GOODING CAA AP	MAX	72	79	80	81	76	81	82	69	69	66	50	53	59	59	67	71	71	67	55	67	62	52	53	38	44	52	45	43	47	52	40	61.4
	MIN	38	45	44	52	44	39	46	45	39	39	41	38	37	36	35	41	40	40	32	34	34	28	30	25	30	35	30	26	19	26	23	35.8
GRACE	MAX	69	71	73	71	73	78	78	74	67	61	63	61	45	55	60	64	66	64	58	58	62	59	57	33	36	40	43	30	36	38	41	57.5
	MIN	32	30	34	41	43	33	35	35	35	37	43	37	34	28	28	28	29	28	34	22	30	22	32	25	20	31	30	25	20	23	28	30.7
GRAND VIEW	MAX	79	85	83	84	80	78	84	79	76	70	63	57	62	62	71	72	76	76	58	71	69	58	55	49	47	62	60	50	54	64	46	67.1
	MIN	33	34	36	40	45	36	40	42	36	37	47	38	36	33	30	32	33	32	29	28	38	26	36	27	33	39	31	20	17	24	31	33.5
GRANGEVILLE	MAX	67						76	70	72	58	49	47	47	53	65	60	66	53	56	65	50	47	45	40	41	46	37	41	46	45	40	53.2
	MIN	29						33	38	37	40	39	39	29	25	37	38	34	34	31	32	28	22	27	26	29	30	28	21	28	27	22	30.9
GRASMERE	MAX	73	76	75	76	70	74	76	68	63	66	52	47	54	59	69	69	71	69	56	69	66	46	46	49	46	50	48	39	42	52	35	59.7
	MIN	29	37	38	43	37	30	41	37	42	41	38	29	35	25	29	36	34	37	25	27	35	20	28	18	27	41	29	18	16	27	24	31.4
GRAY 6 NNW	MAX	64	69	70	70	70	73	78	71	63	58	68	60	42	52	69		64	63	52	58	60	57	45	39	30	35	40	34	33	36	38	55.4
	MIN	19	16	20	26	34	20	21	34	29	24	36	34	30	23	20		18	17	30	15	10	8	29	20	11	26	25	13	- 1	2	15	20.8
GROUSE	MAX	68	72	74	69	71	71	74	69	59	54	53	50	50	53	60	64	63	61	53	52	60	50	53	45	40	45	41	37	36	35	35	55.4
	MIN	18	21	25	27	28	23	26	34	31	27	39	27	25	18	20	21	21	20	27	16	18	14	26	20	16	25	25	5	1	17	12	21.7
HAILEY AP	MAX	67	75	75	72	75	76	79	72	55	50	48	43	54	58	60	60	62	64	53	61	62	48	43	46	40	43		40	40	35	39	56.5
	MIN	30	36	39	40	42	39	42	42	38	40	32	33	26	27	25	30	35	34	23	29	32	25	32	20	30	24		15	13	24	19	30.5
HAMER 4 NW	MAX	68	73	74	79	73	76	81	72	62	56	63	64	50	57	59	68	67	68	59	60	64	56	46	46	40	42	41	40	31	42	41	58.6
	MIN	27	27	29	32	37	32	28	50	40	39	41	39	33	24	28	27	26	28	31	22	23	21	36	30	22	32	31	23	13	19	31	29.7
HAZELTON	MAX	70	76	80	75	73	78	78	70	68	65	63	50	55	56	68	70	72	68	55	70	64	50	50	42	48	50	51	42	45	47	38	60.9
	MIN	41	37	36	45	45	35	44	42	41	37	43	35	35	32	31	34	33	35	32	29	35	27	41	28	25	38	32	27	20	30	27	34.6
HILL CITY	MAX	72	74	77	76	74	75	78	74	61	58	54	48	50	54	63	67	70	65	62	61	60	47	46	35	31	39	38	38	41	37	33	56.7
	MIN	31	24	27	31	34	25	32	35	33	35	40	32	33	27	25	24	27	25	28	20	28	21	27	24	23	29	30	17	13	27	25	27.5
HOLLISTER	MAX	76	72	81	80	82	81	83	72	73	75	68	68	58	65	65	72	75	69	59	71	62	65	52	42	49	52	54	52	52	57	52	65.6
	MIN	36	36	42	46	36	37	36	42	42	41	39	39	37	33	30	32	35	44	28	33	31	23	34	26	26	32	31	23	18	30	20	33.5
IDAHO FALLS 2 ESE	MAX					75	77	79	75	64	64	61	57	52	57	64	69	68	70	61	63	64	55	46	38	40	45	46	37	38	47	47	57.7
	MIN					37	35	34	47	41	37	45	40	38	31	32	30	32	29	34	24	27	23	36	26	26	35	32	29	18	29	30	32.5
IDAHO FALLS CAA AP	MAX	66	74	75	73	74	76	79	73	66	62	61	51	51	56	64	68	67	69	51	62	63	49	48	35	40	44	46	38	38	47	37	58.2
	MIN	35	32	37	42	40	35	36	48	41	40	40	37	38	34	35	30	31	32	33	26	30	26	34	26	26	35	31	26	20	30	25	33.3
IDAHO FALLS 42 NW WB	MAX	68	75	77	77	76	77	79	76	68	59	65	55	53	58	65	70	69	68	57	63	65	47	48	45	41	44	40	41	32	40	37	59.2
	MIN	28	24	28	28	28	34	27	51	41	33	39	24	24	16	24	20	21	20	25	19	22	16	27	24	19	32	27	21	14	22	22	25.8
IDAHO FALLS 46 W WB	MAX	69	75	76	75	75	76	77	74	65	61	62	53	53	56	64	69	69	67	53	62	63	46	49	40	43	45	40	40	41	45	34	58.6
	MIN	27	25	32	33	34	29	30	45	43	32	41	33	33	25	25	21	23	21	28	16	20	15	30	25	21	32	30	21	12	26	22	27.4
IRWIN 2 SE	MAX	72	75	77	72	75	80	80	77	69	62	69	60	49	58	69	73	70	61	51	66	65	56	50	35	35	38	42	33	36	38	42	59.2
	MIN	31	31	34	41	38	31	36	43	37	41	46	39	36	34	32	30	31	36	36	26	32	28	33	27	25	32	32	25	18	24	30	32.7
ISLAND PARK OAM	MAX	61	66	69	65	64	72	75	73	62	58	59	59	43	47	56	62	62	63	59	59	50	48	42	33	27	35	34	32	31	31	33	52.6
	MIN	23	23	24	26	23	25	26	39	34	39	34	34	30	26	24	23	24	24	26	24	19	17	31	22	19	25	28	19	4	18	22	25.0
JEROME	MAX	72	78	80	79	75	82	81	71	68	67	58	53	58	59	67	71	72	66	55	67	62	51	56	42	47	52	50	44	47	56	40	62.1
	MIN	38	42	38	44	43	34	46	41	42	40	43	37	35	31	33	36	34	34	33	33	35	26	40	27	27	36	35	24	19	32	31	35.1
KELLOGG	MAX	58	67	65	70	62	64	73	77	78	75	57	56	49	50	54	55	53	61	49	57	59	52	54	42	43	41	45	39	37	47	45	55.9
	MIN	37	39	38	34	36	32	35	36	38	41	48	48	43	37	40	46	43	45	38	39	42	29	30	34	34	35	36	32	30	31	35	37.5
KOOSKIA	MAX	75	73	79	66	69	74	78	77	80	69	59	58	57	55	61	62	67	66	62	65	58	67	50	51	51	51	47	50	57	48	51	62.4
	MIN	35	33	34	35	39	30	31	38	36	46	47	47	42	29	41	42	42	45	37	35	40	25	36	33	35	37	32	33	29	38	35	36.7
LAPWAI 2 NNE	MAX	72	78	80	81	72	80	77	78	75	67	53	54	58	58	70	70	75	53	56	69	59	55	52	46	42	58	54	47	50	57	46	62.[illegible]
	MIN	32	34	38	43	43		39	43	42	40	48	39	37	31	31	35	38	42	29	32	43	27	35	27	37	40	35	24	25	37	29	35.8
LEWISTON	MAX	77	77	78	69	75	77	80	78	77	65	63	63	63	59	58	56	66	62	64	66	60	55	50	57	50	55	55	48	58	56	53	63.5
	MIN	41	42	41	41	43	39	40	43	43	53	51	53	45	35	45	46	46	48	35	44	50	32	40	31	45	42	40	36	32	45	34	42.0
LEWISTON WB AP	MAX	72	73	74	67	70	72	77	75	73	59	60	63	58	52	57	53	61	55	60	64	57	52	45	51	47	54	45	46	53	53	50	59.6
	MIN	38	43	40	42	42	38	41	42	42	51	50	51	36	34	44	43	47	41	34	44	34	30	39	35	42	40	33	34	31	37	29	39.6
LIFTON PUMPING STA	MAX	68	69	73	70	74	72	71	68	62	62	65	59	48	55	59	64	64	58	53	59	63	60	56	35	43	46	51	32	38	46	45	57.7
	MIN	35	30	34	35	36	35	35	40	42	35	39	35	33	26	26	27	28	26	30	21	23	26	21	24	14	32	32	25	23	18	22	29.3
LOWMAN	MAX	70		75	70		76	77	75	65		54	49	51		62	66	68															
	MIN	25		26	28		26	27	39	42		42	38	38		28	26	25															
MACKAY RS	MAX	70	71	72	72	71	74	73	68	68	65	63	52	53	55	65	61	63	66	63	56	61	45	43	38	36	43	42	37	44	32	32	56.6
	MIN	40	40	36	37	36	38	34	32	36	37	34	35	23	25	25	26	32	28	28	21	24	22	28	24	23	27	31	14	11	16	14	28.3
MALAO	MAX	74	80	80	77	82	84	84	75	66	67	64	53	56	63	64	68	72	74	70	65	66	64	52	38	43	45	48	38	44	43	47	62.8
	MIN	38	33	38	45	42	40	42	43	44	36	48	36	39	28	30	31	31	32	32	25	28	31	34	31	21	34	34	31	24	24	31	34.1
MALAO CAA AP	MAX	73	80	80	78	79	82	83	75	66	66	75	52	53	63	68	72	73	70	56	65	66	65	49	40	44	45	50	39	44	48	47	62.[illegible]
	MIN	34	28	32	40	37	35	36	39	38	30	40	36	31	27	27	26	27	26	26	20	21	26	35	20	17	35	32	29	22	22	25	29.6
MAY RS	MAX	70	75	76	68	72	74	73	67	62	55	54	57	56	55	65	68	67	65	53	63	60	51	49	40	40	49	47	40	40	53	40	58.2
	MIN	24	28	31	31	31	29	28	36	37	36	34	37	35	22	26	29	29	28	25	25	30	18	23	25	25	32	28	13	9	33	21	27.7
MC CALL	MAX	64	69	71	68	66	70	74	70	66	56	48	44	44	47	59	61	62	58	47	58	54	42	36	34	32	40	37	32	34	36	32	52.0
	MIN	26	30	30	32	34	32	31	44	34	38	42	36	36	31	34	30	34	34	32	26	34	22	20	25	27	31	28	12	23	28	24	30.3

See reference notes following Station Index.

DAILY TEMPERATURES

Station		Day Of Month 1	2	3	4	5	6	7	8	9	10	11	12	13	14	15	16	17	18	19	20	21	22	23	24	25	26	27	28	29	30	31	Average
MC CAMMON	MAX	72	78	79	81	77	82	83	70	67	66	58	52	57	60	66	71	70	69	61	64	66	57	52	47	43	42	44	46	40	44	45	61
	MIN	29	30	33	29	30	33	35	41	37	34	35	36	36	28	28	27	28	29	33	24	26	23	23	22	21	21	30	31	20	25	22	29
MERIDIAN 1 W	MAX	72	76	78	78	77	75	75	73	71	71	55	52	56	56	67	67	71	66	52	62	56	56	50	43	42	58	53	45	48	55	44	61
	MIN	35	38	39	43	44	37	41	47	43	52	48	42	38	32	36	36	38	42	30	35	43	28	35	28	37	40	38	25	27	38	34	37
MINIDOKA DAM	MAX	68	75	77	78	73	72	69	70	55	63	54	49	55	58	66	71	71	70	53	65	64	51	52	38	46	48	50	42	42	54	35	59
	MIN	40	44	42	50	45	42	47	47	43	43	42	39	39	34	34	43	36	45	36	38	45	30	41	28	30	39	36	29	22	32	31	38
MONTPELIER RS	MAX	69	68	73	76	74	76	79	80	72	63	65	73	50	49	57	64	68	68	66	49	63	63	65	54	30	42	53	55	31	35	44	60
	MIN	26	26	29	32	32	30	31	36	39	31	42	37	33	25	23	25	25	27	32	18	23	21	24	24	11	18	32	25	22	16	29	27
MOSCOW U OF I	MAX	68	69	58	55	55	66	67	66	66	50	47	52	46	56	52	50	55	57	50	52	54	41	35	40	43	42	43	35	41	40	36	51
	MIN	35	44	37	33	37	34	43	36	37	47	45	45	38	30	44	47	45	43	32	42	41	31	32	30	30	37	34	32	31	37	32	37
MOUNTAIN HOME 1 NE	MAX	80	82	85	85	77	80	85	75	75	69	60	51	59	61	69	75	75	63	59	70	63	55	49	42	48	57	55	45	51	55	42	64
	MIN	31	43	37	49	42	40	40	44	41	49	48	37	33	30	32	41	37	44	32	33	47	27	33	28		43	35	24	19	34	33	36
MULLAN PASS CAA	MAX	51	50	55	55	47	62	67	61	62	47	45	40	33	38	40	39	50	40	33	45	34	34	30	28	30	33	28	25	27	29	23	41
	MIN	32	38	36	38	32	37	50	47	43	40	39	32	25	27	31	35	34	28	24	31	23	20	24	19	25	25	21	20	20	21	18	30
NAMPA 2 NW	MAX	72	74	80	81	79	74	78	76	76	74	67	52	53	57	58	70	68	74	52	57	64	58	57	51	47	45	62	49	48	52	57	63
	MIN	35	37	40	42	45	35	39	45	45	46	50	42	37	33	34	37	39	42	31	32	35	29	32	29	29	38	38	27	28	31	35	36
NEW MEADOWS RS	MAX	65	68	70	73	74		76	78	74	66	58	51			50	57	61	64	46	49	57	46	48	39	37	34	39	37	35	39	40	54
	MIN	19	20	22	25	25				28	29	42	37			22	27	25	28	29	22	21	15	18	22	22	28	30	18	21	24	24	24
NEZPERCE 2 E	MAX	64	64	68	64	60	70	75	75	70	60	51	47	49	52	58	54	59	55	51	63	48	47	42	42	39	46	39	39	45	40	41	54
	MIN	34	38	36	41	39	30	38	45	42	44	42	40	35	29	39	43	40	39	30	38	32	26	32	28	33	34	32	27	30	34	29	35
OAKLEY	MAX	72	76	77	78	76	75	74	76	63	70	59	49	58	59	71	72	74	72	55	71	65	58	48	42	48	52	50	41	46	53	50	62
	MIN	38	42	44	46	41	38	42	44	40	40	42	36	35	32	32	39	37	40	30	32	37	26	39	28	23	39	32	28	20	28	30	35
OBSIDIAN 4 NNE	MAX	65	68	66	60	60	74	73	61	54	52	46	44	40	47	58	60	60	62	48	57	50	48	41	34	32	38	37	30	31	32	33	50
	MIN	20	17	22	22	30	20	24	32	32	33	34	15	20	15	19	22	22	29	31	18	31	13	31	21	24	28	24	8	15	12	10	22
OLA 5 S	MAX	80	81	81	82	77	72	85	80	72	66	60	60	53	57	68	70	71	66	60	64	62	58	47	49	43	44	46	45	52	43	43	62
	MIN	26	27	28	34	36	44	42	44	35	42	47	38	36	27	30	30	33	33	28	27	26	25	25	27	29	30	33	25	26	30	33	32
OROFINO	MAX	74	75	78	71	72	76	80	77	78	63	61	68	60	56			65	65	64	70	62	55	48	51	54	54	56	55	59	56	48	63
	MIN	36	36	37	38	39	34	36	40	40	48	49	51	42	31			43	48	40	35	39	28	38	35	39	40	38	35	34	35	36	38
PALISADES DAM	MAX	69	74	73	72	72	77	77	75	67	62	69	63	45	56	64	70	68	67	62	62	65	55	50	35	35	38	43	34	36	38	43	58
	MIN	35	32	36	39	43	36	38	46	41	41	46	39	36	35	31	30	31	31	38	26	30	26	33	27	26	32	32	26	19	23	30	33
PARMA EXP STA	MAX	74	77	80	80	80	76	76	80	74	72	59	52	52	58	67	67	72	68	54	60	55	57	54	47	44	60	51	46	51	55	46	62
	MIN	34	33	39	38	38	28	29	36	39	51	49	42	34	29	28	32	36	36	29	28	27	26	34	28	36	40	31	23	28	38	33	33
PAUL 1 E	MAX	69	70	75	80	79	72	76	79	71	59	63	54	52	57	60	68	70	75	68	54	68	63	52	48	38	49	51	44	44	45	51	61
	MIN	34	32	33	43	40	30	39	38	40	36	42	37	37	31	30	31	31	30	34	28	31	27	29	28	28	33	40	29	20	23	31	32
PAYETTE	MAX	76	82	84	81	77	78	80	79	78	71	55	51	53	61	67	68	72	64	60	65	59	59	49	50	44	53	54	52	51	53	50	63
	MIN	33	33	38	39	44	38	36	49	41	52	50	45	39	36	35	35	41	40	32	31	37	28	37	30	38	38	40	26	28	39	34	37
PIERCE RS	MAX	67	67	72	63	62		73		73	66	55	49			55	51	61	56	52	62			43	37	35					36		
	MIN	29	27	28	28	32		25		31	42	45	42		25		40	37	42	33			21	29	29	30					28		
POCATELLO 2	MAX	73	79	81	78	78	80	82	79	66	64	68	53	55	62	70	74	73	74	58	69	69	56	46	39	43	45	45	41	44	48	50	62
	MIN	38	35	38	46	42	36	36	47	39	44	44	39	39	32	32	42	32	44	37	29	44	26	37	26	29	38	35	31	20	30	31	36
POCATELLO WB AP	MAX	70	77	78	74	75	77	76	72	61	65	63	53	54	59	67	72	70	73	53	67	66	50	44	34	41	47	47	38	40	49	37	59
	MIN	40	33	39	44	42	36	38	46	40	37	39	39	38	33	34	35	32	36	33	27	37	27	30	26	26	40	33	27	20	34	27	34
PORTHILL	MAX	65	70	69	62	65	67	68	73	71	68	66	60	58	49	50	59	58	57	50	53	51	45	42	44	51	40	51	47	42	46	44	56
	MIN	42	42	32	34	34	28	30	33	32	38	46	43	42	32	42	45	44	44	35	37	40	27	27	31	33	29	34	33	32	31	34	35
PRESTON SUG FACT 2 SE	MAX	73	77	80	80	80	79	84	79	73	70	75	72	63	61	67	70	71	70	66	63	66	64	62	39	42	48	55	38	41	46	51	64
	MIN	36	31	36	43	40	36	38	42	42	35	33	38	36	28	29	29	28	29	35	24	26	27	36	29	20	37	34	31	25	25	30	32
PRIEST RIVER EXP STA	MAX	58	63	66	59	64	71	76	75	73	58	63	55	51	44	49	54	57	53	47	49	52	47	39	41	45	38	43	38	41	46	38	53
	MIN	29	36	30	30	31	27	29	31	33	40	45	46	34	30	41	44	36	44	31	39	38	26	29	33	32	31	31	30	31	34	30	33
RICHFIELD	MAX	70	75	77	74	72	77	78	72	62	66	53	50	53	56	62	68	68	62	53	64	61	49	55	41	43	48	46	42	42	45	45	59
	MIN	31	34	36	41	38	37	42	43	38	40	43	34	36	33	30	35	32	36	33	30	33	24	35	25	24	32	34	22	17	27	30	33
RIGGINS RS	MAX	76	83	80	74	71	75	81	78	79	60	55	58	55	70			75	72	62	68	59	60	55	52	51	48	52	48	52	50	46	63
	MIN	44	47	47	46	45	40	48	49	50	48	48	43	42	50			39	43	36	46	29	31	37	30	37	33	38	27	26	39	33	40
RUPERT	MAX	71	72	77	81	78	75	76	79	71	58	65	54	52	58	61	66	72	72	69	55	68	62	56	46	37	48	51	43	42	45	52	61
	MIN	38	34	35	41	44	35	40	42	41	38	43	36	38	31	31	32	32	33	35	29	33	28	31	28	29	35	38	29	19	21	32	33
SAINT ANTHONY	MAX	66	72	75	74	73	78	81	78	68	67	65	50	50	55	63	68	68	71	57	61	63	64	47	52	48	42	44	39	33	42	43	59
	MIN	27	29	30	33	39	32	34	45	38	38	43	37	37	24	25	27	27	29	33	22	26	20	34	28	25	32	33	29	16	26	28	30
SAINT MARIES	MAX	71	67	74	70	73	78	73	72	71	67	57	58	55	54	52	54	62	59	61	60	57	55	58	51	45	38	37	37	45	47	44	58
	MIN	33	32	34	32	31	27	30	33	35	46	43	44	37	27	38	41	38	41	28	30	36	26	29	30	31	32	30	31	26	34	29	33
SALMON	MAX	73	81	78	66	76	73	74	76	59	63	58	63	60	55	67	70	70	58	58	65	64	54	48	45	39	50	46	44	45	50	40	60
	MIN	27	26	28	29	33	28	26	34	36	33	42	44	35	24	30	24	32	25	28	23	26	18	24	27	32	32	28	22	19	30	28	28
SANDPOINT EXP STA	MAX	61	66	62	57	63	61	70	71	68	62	64	56	51	49	49	53	57	56	50	50	51	46	42	41	48	40	44	40	43	47	42	53
	MIN	41	37	33	31	37	28	31	36	40	42	47	48	37	38	43	46	38	42	34	42	40	29	32	33	32	34	33	34	33	34	35	36
SHOSHONE	MAX	72	78	81	78	75	81	80	69	68	65	59	53	56	59	66	71	71	67	55	66	63	51	55	40	45	50	50	43	45	48	50	61
	MIN	31	36	37	42	37	33	42	40	36	39	41	34	31	31	28	34	32	36	30	28	35	23	38	24	27	32	32	20	16	27	25	32
SPENCER RS	MAX	62	66	70	68	70	72	76	68	65	53	58	50		49	53	61	60	61	53	53	52	44	43	36	31	35	36	36	32	34	34	52
	MIN	27	24	29	28	32	35	36	44	35	43	39	35		22	25	25	27	23	28	18	28	18	30	27	21	29	24	22	9	18	22	27
STIBNITE	MAX	56	64	66	67	65	62	71	72	70	60	57	45	44	38	44	55	58	59	47	42	53	45	46	35	32	33	40	36	31	32	35	50
	MIN	27	30	31	33	32	31	35	33	30	36	34	33	32	21	23	30	31	34	20	21	25	19	23	23	20	25	29	9	12	15	21	26
STREVELL	MAX	75	76	77	75	75	77	78	70	62	61	57	48	52	58	63	65	68	65	59	58	63	58	50	39	45	46	45	35	40	51	41	59
	MIN	39	38	40	46	39	36	45	42	35	36	41	34	35	28	29	34	30	38	33	32	41	25	35	25	26	34	33	28	16	25	27	33
SUGAR	MAX	66	72	75	73	72	77	80	77	65	63	63	52	50	55	63	67	68	69	57	61	64	55	44	37	37	43	45	39	35	42	43	58
	MIN	29	27	30	33	39	32	32	46	38	40	43	38	37	27	29	26	26	27	33	21	24	25	35	27	23	32	32	28	16	26	28	30
SUN VALLEY	MAX	66	73	74	73	72	74	78	74	54	53	50	45	47	55	59	64	64	67	55	60	59	50	48	41	38	38	40	38	36	35	36	55
	MIN	17	20	22	24	29	23	25	30	32	33	37	30	24	18	19	20	21	20	21	16	21	16	21	23	15	25	27	5	3	21	21	21
SWAN FALLS PH	MAX	79	86	85	85	80	80	83	82	78	70	62	56	60	62	72	73	75	70	60	70	66	57	56	49	47	63	60	50	55	60	46	67
	MIN	44	43	46	51	55	47	49	52	46	53	49	41	40	37	38	41	43	46	36	36	46	35	39	32	38	41	38	29	26	40	40	41
TETONIA EXP STA	MAX				68	67	68	75	71	61	58	63	43	45	52	59	64	65	66	59	56	61	49	44	43	38	40	33	36	30	31	32	52
	MIN	28	27	36	35	42	32	46	38	33	37	39	32	33	27	27	34	27	28	27	21	29	18	32	25	11	10	9	11	11	9	12	26

See reference notes following Station Index.

Table 5 - Continued

DAILY TEMPERATURES

IDAHO
OCTOBER 1956

Station		Day Of Month 1	2	3	4	5	6	7	8	9	10	11	12	13	14	15	16	17	18	19	20	21	22	23	24	25	26	27	28	29	30	31	Average
THREE CREEK	MAX	72	76	78	75	79	80	79	67	64	66	56	46	57	60	69	70	71	65	58	70	63	56	52	40	47	53	49	40	43	57	45	61.4
	MIN	21	23	24	36	28	19	36	27	26	29	33	28	35	23	20	22	20	22	19	18	21	18	18	21	15	42	27	14	6	24	24	23.8
TWIN FALLS 2 NNE	MAX	72	78	79	81	76	80	81	70	67	70	62	52	58	59	68	69	72	69	56	70	66	51	53	44	48	53	52	43	46	57	54	63.1
	MIN	40	34	39	44	45	32	42	41	43	39	42	36	39	34	32	32	34	33	33	26	36	28	41	29	26	39	35	28	22	32	32	35.1
TWIN FALLS 3 SE	MAX	71	73	79	79	81	77	79	80	70	65	71	54	53	59	59	68	69	73	68	54	69	64	53	49	42	50	54	46	45	49	59	63.3
	MIN	45	36	39	47	49	38	41	40	44	40	41	38	39	34	33	33	35	35	34	28	29	30	30	29	29	30	40	30	24	24	31	35.3
WALLACE	MAX	64	64	68	60	59	68	73	71	71	55	53	50	45	53	53	51	65	56	50	59	48	47	41	38	41	45	37	37	42	42	39	53.1
	MIN	37	36	34	31	36	32	35	36	39	46	47	43	33	32	42	41	38	39	33	35	37	27	31	33	33	32	31	32	33	31	28	35.3
WALLACE WOODLAND PARK	MAX	54	65	63	68	62	61	73	77	74	74	55	53	47	45	51	53	51	64	47	51	60	46	49	40	39	41	44	37	35	43	41	53.6
	MIN	34	34	34	31	32	30	34	36	37	39	47	46	43	34	43	43	40	41	36	36	39	26	27	33	33	33	33	32	30	30	34	35.5
WINCHESTER 1 SE	MAX	66	64	70	66	60	70	72	69	70	66	47	44	47	49	62	55	63	60	50	61	58	50	48	36	37	47	38	39	41	37	39	54.2
	MIN	32	36	32	34	32	30	37	38	36	41	39	40	32	28	36	41	39	35	30	38	38	23	29	23	29	31	31	20	24	32	30	32.8

Table 6

EVAPORATION AND WIND

Station		Day of month 1	2	3	4	5	6	7	8	9	10	11	12	13	14	15	16	17	18	19	20	21	22	23	24	25	26	27	28	29	30	31	Total or Avg
ABERDEEN EXP STA	EVAP	-	.18	.18	.16	.21	.14	.16	.12	.10	.07	*	*	.23	.09	.05	.11	.10	.12	.17	.08	*	.13	.14	.09	-	-	-	-	-	-	-	-
	WIND	120	53	52	17	64	59	24	47	51	36	46	120	217	30	51	29	29	23	199	49	118	84	259	215	128	95	68	63	195	152	-	8 2783
ARROWROCK DAM	EVAP	.14	.12	.14	.13	.11	.17	.16	.14	.03	.03	.06	.00	.03	.04	.05	.05	.06	.07	.01	.03	.03	.06	.04	-	-	-	-	-	-	-	-	-
	WIND	28	10	29	28	20	29	14	19	20	26	4	2	11	21	12	14	27	6	24	21	12	20	28	49	24	10	28	12	15	-	-	582
LIFTON PUMPING STA	EVAP	.13	.17	.13	.15	.15	.13	.12	.12	.13	.07	.17	.07	.04	.09	.06	.09	.06	.08	.09	.07	.08	.13	.12	*	*	.09	.11	-	-	-	-	B 3.04
	WIND	22	31	25	23	21	20	29	56	12	19	41	62	25	45	26	21	40	27	40	22	35	40	131	85	64	107	121	30	68	27	170	1485
MINIDOKA DAM	EVAP	.19	.25	.20	.19	.23	.21	.19	.22	.07	.05	.06	.06	.09	.14	.05	.16	.12	.20	.16	.15	.23	.13	.06	.06	.05	-	-	-	.04	.14	-	B 4.25
	WIND	90	100	60	40	80	70	130	110	50	80	90	140	190	50	40	110	40	60	230	100	160	150	120	320	160	80	160	90	60	220	200	3580
MOSCOW U OF I	EVAP	.06	.17	.07	.09	.08	.09	.12	.13	.07	.05	.10	.05	.08	.04	.06	.04	.08	.04	.05	.10	.08	.02	.01	.08	.01	.01	.02	.01	.03	.02	.04	1.90
	WIND	19	71	22	16	19	27	28	10	8	26	12	82	79	21	28	38	34	39	61	47	116	31	51	51	44	32	75	23	38	89	90	1327
PALISADES DAM	EVAP	*	.31	.16	.15	.12	.14	.18	.15	*	.13	.10	.06	.01	.05	.08	.11	.13	.13	.10	.09	.16	.08	.03	-	-	-	-	-	-	-	-	-
	WIND	*	122	70	75	82	74	92	56	44	41	58	69	36	48	68	75	79	77	67	74	109	61	59	-	-	-	-	-	-	-	-	-

SUPPLEMENTAL DATA

Station	Wind direction: Prevailing	Wind direction: Percent of time from prevailing	Wind speed m. p. h.: Average	Wind speed: Fastest mile	Wind speed: Direction of fastest mile	Wind speed: Date of fastest mile	Relative humidity averages percent: 5:30A MST	11:30A MST	5:30P MST	11:30P MST	Number of days with precipitation: Trace	.01–.09	.10–.49	.50–.99	1.00–1.99	2.00 and over	Total	Percent of possible sunshine	Average sky cover sunrise to sunset
BOISE WB AIRPORT	SE	31	9.0	45	SE	30	70	54	54	68	3	4	8	0	0	0	15	66	6.5
IDAHO FALLS 42 NW WO	-	-	8.7	35Ø	SW	21	-	-	-	-	3	5	3	0	0	0	11	-	-
IDAHO FALLS 46 W WB	-	-	8.8	32Ø	WSW	21	-	-	-	-	4	5	3	1	0	0	13	-	-
LEWISTON WB AIRPORT	-	-	-	-	-	-	85	62	64	-	6	3	4	0	0	0	13	-	7.6
POCATELLO WB AIRPORT	SW	19	11.8	48	S	30	75	53	47	67	7	3	7	1	0	0	18	60	6.3

Ø MAXIMUM HOURLY AVERAGE.

See reference notes following Station Index.

SNOWFALL AND SNOW ON GROUND

Station		Day of month																													
		1	2	3	4	5	6	7	8	9	10	11	12	13	14	15	16	17	18	19	20	21	22	23	24	25	26	27	28	29	30	31
ANDERSON DAM	SNOWFALL																							T	T	T	T	T			T	
	SN ON GND																									T	T	T				
ASHTON 1 S	SNOWFALL																										3.0	-			-	3.5
	SN ON GND																										-	3	2	2	3	5
ATLANTA 2	SNOWFALL													-					-					-	-	-	-	-	-	-	-	-
	SN ON GND																							T	1	2	5	5	5	4	4	7
BIG CREEK 1 S	SNOWFALL													T								-		-	-	-	3.0	-	4.0		4.0	4.0
	SN ON GND													T								-	-	-	-	1	3	8	12	10	14	18
BLACKFOOT	SNOWFALL																								0.5			T				
	SN ON GND																															
BOISE WB AP	SNOWFALL																							T	T			T				
	SN ON GND																								T							
BONNERS FERRY 1 SW	SNOWFALL																										T				T	
	SN ON GND																															
BURLEY CAA AP	SNOWFALL																							T	T						T	0.6
	SN ON GND																															1
CASCADE 1 NW	SNOWFALL																							T	0.5	2.0	T	T	T		12.5	2.0
	SN ON GND																							T	T	1	T	T	T		6	8
CENTERVILLE ARBAUGH RCH	SNOWFALL																							2.0	3.0	2.0	3.5	2.5			5.5	2.7
	SN ON GND																							2	5	5	8	6	6	6	9	11
COBALT BLACKBIRD MINE	SNOWFALL														1.5					0.5			0.5	1.0	1.0	T	5.0	4.5	1.2		0.3	6.0
	SN ON GND														2					1			1	1	2	1	5	9	8	7	7	12
COEUR D'ALENE RS	SNOWFALL																									T				T		T
	SN ON GND																															T
COTTONWOOD	SNOWFALL																							2.6								
	SN ON GND																							3	-							
DEADWOOD DAM	SNOWFALL																						T	2.3		11.0	4.7	5.1	1.4	T	22.7	4.8
	SN ON GND																							1	T	9	10	11	10	9	24	25
DUBOIS CAA AP	SNOWFALL																								1.0	T	1.5	T			T	1.0
	SN ON GND																								T	T	2	1				1
ELK CITY	SNOWFALL																									-	-	-				6.0
	SN ON GND																									1						2
FAIRFIELD RS	SNOWFALL																									1.7	2.0				4.3	0.2
	SN ON GND																									2	1	-	-	-	2	2
GARDEN VALLEY RS	SNOWFALL																									3.0	1.0					
	SN ON GND																									-	3					
GOODING CAA AP	SNOWFALL																							0.3	T	T				T	T	T
	SN ON GND																								T					T	T	
GRAY 6 NNW	SNOWFALL													T										0.5	1.8		0.9		T		T	-
	SN ON GND																								1	2	1	3	3	3	-	4
HAILEY AP	SNOWFALL																								1.0	1.5					7.5	
	SN ON GND																								-	-	-	-	-	-	-	-
HAMER 4 NW	SNOWFALL																								T		T				0.3	T
	SN ON GND																															
IDAHO CITY 11 SW	SNOWFALL																							2.0	0.5	5.5	1.5	0.5			4.5	0.5
	SN ON GND																									5	5	5	-	-	8	8
IDAHO FALLS CAA AP	SNOWFALL												T											T	T	T		T	T		T	2.5
	SN ON GND																								T	T					T	3
IDAHO FALLS 46 W WB	SNOWFALL																							0.4	T	T	T	T			1.4	0.6
	SN ON GND																								T				T		T	1
IRWIN 2 5E	SNOWFALL																							T	2.0			1.0			T	2.0
	SN ON GND																								2			1				2
ISLAND PARK DAM	SNOWFALL																			1.0				1.0	1.0	2.0	6.0	6.0			1.5	7.0
	SN ON GND																							-	-	-	10	15	-	-	14	21
MACKAY RS	SNOWFALL																									T	-	-			-	-
	SN ON GND																									-	-	-	-	-	-	-
MALAD CAA AP	SNOWFALL																											T				T
	SN ON GND																															T
MAY RS	SNOWFALL																										0.5					0.8
	SN ON GND																															1
MC CALL	SNOWFALL																										3.0	12.0	4.0		6.0	
	SN ON GND																										3	12	10	-	13	-
MULLAN PASS CAA	SNOWFALL												T	T	T	T			2.0			3.0		1.0	1.0	5.0	1.0	4.0	0.5	0.5	4.0	3.4
	SN ON GND												T	T	T	T			1	1	1	2	3	3	4	6	9	10	13	13	15	17
NEZPERCE 2 E	SNOWFALL																							2.0	2.0	T		T				
	SN ON GND																							2	T			T				
OAKLEY	SNOWFALL												T														T	T				T
	SN ON GND																															
OBSIDIAN 4 NNE	SNOWFALL										-	-	-	-	-	-	-	-	-	-	-	-	-	-	-	-	-	-	-	-	-	-
	SN ON GND										-	-	-	-	-	-	-	-	-	-	-	-	-	-	-	-	-	-	-	-	-	9
PIERCE RS	SNOWFALL																							-	-	-	-	-	-	1.3	-	
	SN ON GND																							-	1	2	-	-	-	1	2	-
POCATELLO WB AP	SNOWFALL																							T	1.8			T	T		T	1.6
	SN ON GND																							T	1	1			T			1
PRIEST RIVER EXP STA	SNOWFALL																								0.4	T	1.0		0.4			
	SN ON GND																								T		1	-	T			
SANDPOINT EXP STA	SNOWFALL																							T	0.2	0.4	T		T	T	T	T
	SN ON GND																								T							

See reference notes following Station Index.

SNOWFALL AND SNOW ON GROUND

Station		Day of month																													
		1	2	3	4	5	6	7	8	9	10	11	12	13	14	15	16	17	18	19	20	21	22	23	24	25	26	27	28	29	30	31
SPENCER RS	SNOWFALL																							-	-	-	-	-			-	-
	SN ON GND																							3	3	3	3	6	5	5	6	12
STIBNITE	SNOWFALL													T	T					1.0				2.0	T	T	5.0	8.0	2.0		5.0	10.0
	SN ON GND													T	T					1				2	1	1	6	14	14	12	16	24
SUN VALLEY	SNOWFALL												T											2.0		2.0	3.0	T			1L0	1.0
	SN ON GND																							1		1	T				11	10
THREE CREEK	SNOWFALL											T													1.8	T	T	T				6.2
	SN ON GND																								T			T				6
TWIN FALLS 2 NNE	SNOWFALL																								T			T				T
	SN ON GND																															
WALLACE	SNOWFALL																					T		T	T	T		1.0	T	T	T	1.5
	SN ON GND																								T			1	T			2

See reference notes following Station Index

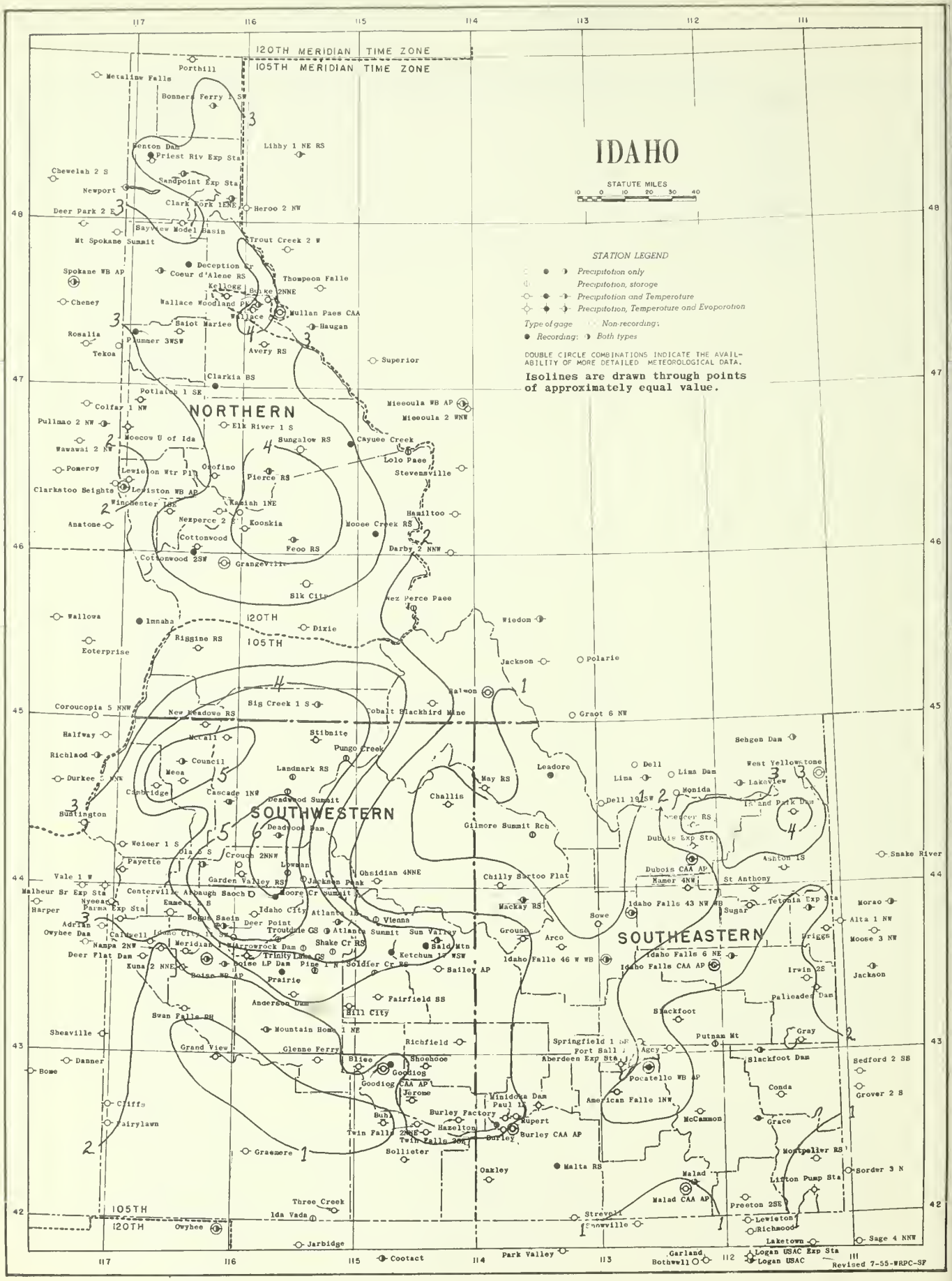
IDAHO
STATUTE MILES
10 0 10 20 30 40
STATION LEGEND
Precipitation only
Precipitation, storage
Precipitation and Temperature
Precipitation, Temperature and Evaporation
Type of gage Non-recording;
Recording; Both types
DOUBLE CIRCLE COMBINATIONS INDICATE THE AVAILABILITY OF MORE DETAILED METEOROLOGICAL DATA.
Isolines are drawn through points of approximately equal value.
120TH MERIDIAN TIME ZONE
105TH MERIDIAN TIME ZONE
NORTHERN
SOUTHWESTERN
SOUTHEASTERN
Porthill
Metaline Falls
Bonners Ferry 1 SW
Libby 1 NE RS
Benton Dam
Priest Riv Exp Sta
Chewelah 2 S
Newport
Sandpoint Exp Sta
Clark Fork 1ENE
Heroo 2 NW
Deer Park 2 E
Bayview Model Basin
Mt Spokane Summit
Trout Creek 2 W
Spokane WB AP
Deception Cr
Coeur d'Alene RS
Thompson Falls
Kellogg
Cheney
Wallace Woodland Pk
Burke 2NNE
Wallace
Mullan Pass CAA
Rosalia
Saint Maries
Haugan
Plummer 3WSW
Tekoa
Avery RS
Superior
Clarkia BS
Potlatch 1 SE
Colfax 1 NW
Missoula WB AP
Missoula 2 WNW
Pullman 2 NW
Elk River 1 S
Moscow U of Ida
Bungalow RS
Cayuse Creek
Wawawai 2 NW
Lolo Pass
Pomeroy
Lewiston Wtr Plt
Orofino
Pierce RS
Stevensville
Clarkston Heights
Lewiston WB AP
Winchester 1SW
Kamiah 1NE
Hamilton
Anatone
Nezperce 2 S
Kooskia
Moose Creek RS
Cottonwood
Feos RS
Darby 2 NNW
Cottonwood 2SW
Grangeville
Blk City
Nez Perce Pass
Wallowa
Imnaha
Dixie
Wisdom
Enterprise
Riggins RS
Jackson
Polaris
Salmon
Coroucopia 5 NNW
New Meadows RS
Big Creek 1 S
Cobalt Blackbird Mine
Grant 6 NW
Halfway
Stibnite
Pungo Creek
Sehgen Dam
Richland
McCall
Council
Meea
Landmark RS
Leadore
Dell
Lima
Lima Dam
West Yellowstone
Durkee 3 NW
Cambridge
Cascade 1NW
May RS
Lakeview
Challis
Monida
Sunlington
Deadwood Summit
Island Park Dam
Deadwood Dam
Gilmore Summit Rch
Spencer RS
Weiser 1 S
Dubois Exp Sta
Snake River
Payette
Crouch 2NNW
Lowman
Ashton 1S
Vale 1 W
Obsidian 4NNE
Chilly Bartoo Flat
Dubois CAA AP
Malheur Br Exp Sta
Garden Valley RS
Jackson Peak
Kamer 4NW
St Anthony
Harper
Nyssa
Centerville
Moore Cr Summit
Idaho Falls 43 NW WB
Sugar
Tetonia Exp Sta
Morse
Parma Exp Sta
Emmett 2 S
Idaho City
Atlanta 1E
Mackay RS
Sawtooth
Alta 1 NW
Adrian
Boise Basin
Deer Point
Vienna
Owyhee Dam
Caldwell
Troutdale GS
Grouse
Arco
Moose 3 NW
Nampa 2NW
Meridian 1 SW
Arrowrock Dam
Shake Cr RS
Ketchum 17 WSW
Bald Mtn
Briggs
Deer Flat Dam
Trinity Lake GS
Idaho Falls 6 NE
Kuna 2 NNE
Boise LP Dam
Pine 1 N
Soldier Cr RS
Idaho Falls 46 W WB
Idaho Falls CAA AP
Boise WB AP
Bailey AP
Irwin 2S
Prairie
Jackson
Anderson Dam
Fairfield SS
Palisades Dam
Swan Falls PH
Hill City
Blackfoot
Sheaville
Mountain Home 1 NE
Richfield
Putnam Mt
Gray
Grand View
Glenns Ferry
Springfield 1 SE
Fort Hall
Aberdeen Exp Sta
Aggy
Danner
Bliss
Shoshone
Blackfoot Dam
Sedford 2 SE
Bose
Goodings
Pocatello WB AP
Conda
Grover 2 S
Gooding CAA AP
Jerome
Minidoka Dam
Paul 1E
American Falls 1NW
Cliffs
Burley Factory
McCammon
Fairylawn
Buhl
Hazelton
Rupert
Grace
Twin Falls 2NE
Twin Falls 2SW
Burley
Burley CAA AP
Graemere
Sollieter
Montpelier RS
Malta RS
Oakley
Malad
Sordwr 3 N
Litton Pump Sta
Malad CAA AP
Three Creek
Preston 2SE
Ida Vada
Strevell
Lewiston
Owyhee
Snowville
Richmond
Jarbidge
Laketown
Sage 4 NNW
Cootact
Park Valley
Garland
Logan USAC Exp Sta
Bothwell
Logan USAC
Revised 7-55-WRPC-SF
117
116
115
114
113
112
111
48
47
46
45
44
43
42

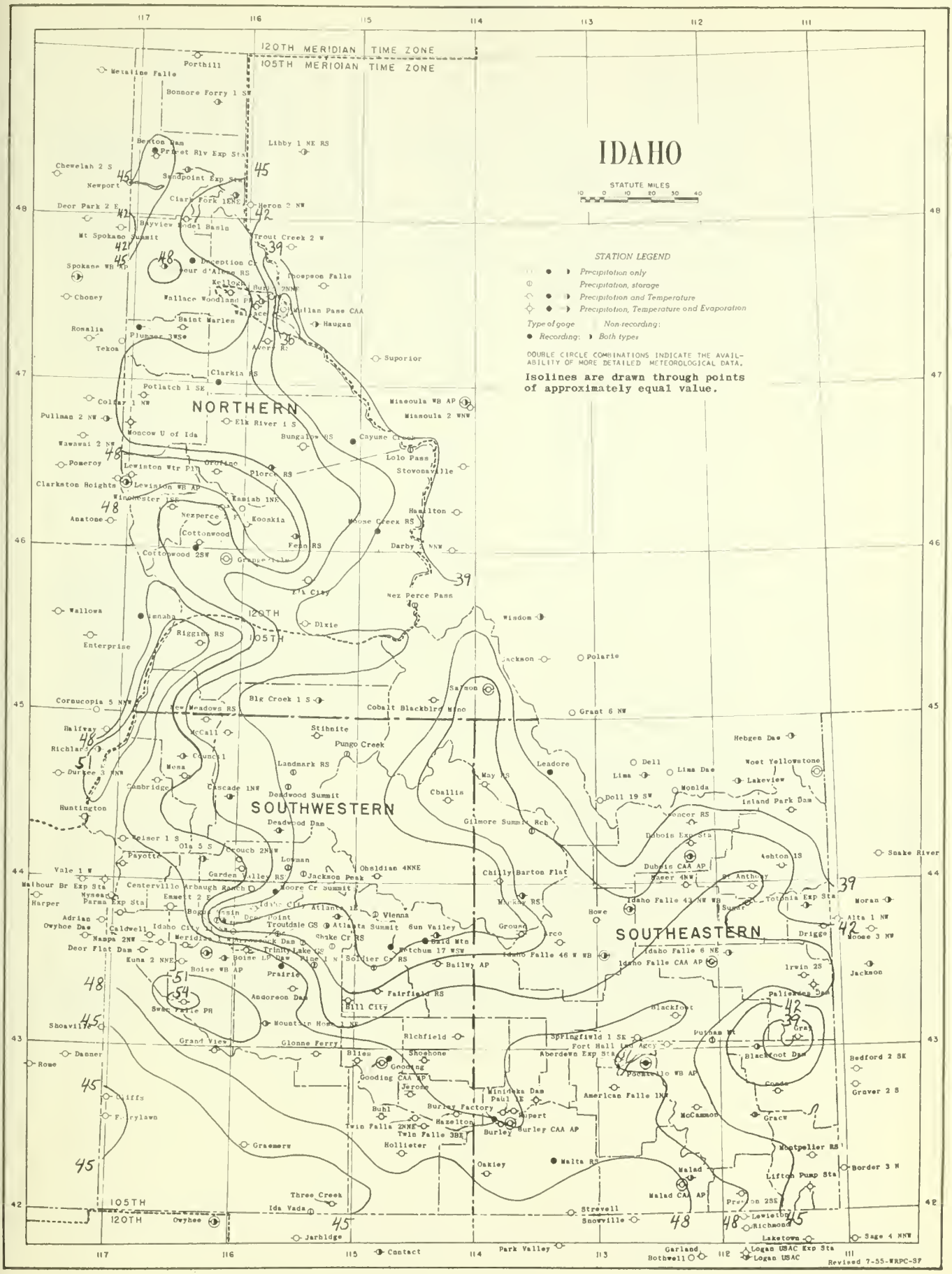
IDAHO
STATUTE MILES
STATION LEGEND
Precipitation only
Precipitation, storage
Precipitation and Temperature
Precipitation, Temperature and Evaporation
Type of gage
Non-recording:
Recording:
Both types
DOUBLE CIRCLE COMBINATIONS INDICATE THE AVAILABILITY OF MORE DETAILED METEOROLOGICAL DATA.
Isolines are drawn through points of approximately equal value.
120TH MERIDIAN TIME ZONE
105TH MERIDIAN TIME ZONE
NORTHERN
SOUTHWESTERN
SOUTHEASTERN
Contact
Revised 7-55-WRPC-37

STATION INDEX

Station	Index No.	County	Drainage‡	Latitude	Longitude	Elevation	Observation time Temp.	Observation time Precip.	Observer	Refer to tables
ABERDEEN EXP STATION	0010	BINGHAM	12	42 56	112 50	4400	5P	5P	EXPERIMENT STATION	2 3 5 6 7
AFTERTHOUGHT MINE	0070	OWYHEE	12	43 00	116 42	7280		VAR	U S WEATHER BUREAU	S
AMERICAN FALLS 1 SW	0227	POWER	12	42 47	112 52	4316	5P	5P	U S BUR RECLAMATION	2 3 5
ANDERSON DAM	0282	ELMORE	2	43 21	115 28	3882	6P	6P	U S BUR RECLAMATION	2 3 5 7
ARCO 3 NW	0375	BUTTE	6	43 40	113 20	5300	6P	6P	JOHN C TOOMBS	2 3 5 7
ARROWROCK DAM	0448	ELMORE	2	43 36	115 55	3239	8A	8A	U S BUR RECLAMATION	2 3 5 6 7
ASHTON 1 S	0470	FREMONT	12	44 05	111 27	5100	5P	5P	GUST STEINMANN	2 3 5 7
ATLANTA 2	0494	ELMORE	2	43 48	115 07	5585	5P	5P	MRS FLORENCE MALS	2 3 5 7 C
ATLANTA SUMMIT	0499	ELMORE	2	43 45	115 14	7590		VAR	U S SOIL CON SER	S
AVERY RANGER STATION	0525	SHOSHONE	10	47 15	115 48	2492	4P	4P	U S FOREST SERVICE	2 3 5 7
BALD MOUNTAIN	0540	BLAINE	12	43 39	114 24	8700		MIO	NELSON BENNETT	C
BAYVIEW MODEL BASIN	0667	KOOTENAI	9	47 59	116 33	2070	7A	7A	U S NAVY	2 3 5
BENTON DAM	0789	BONNER	9	48 21	116 50	2640		MID	U S FOREST SERVICE	C
BIG CREEK 1 S	0835	VALLEY	11	45 06	115 20	5686	6P	6P	NAPIER EDWARDS	2 3 5 7 C
BLACKFOOT	0915	BINGHAM	12	43 11	112 21	4503	6P	6P	EARL RODGERS	2 3 5 7
BLACKFOOT DAM	0920	CARIBOU	12	43 00	111 43	6200	6P	6P	FORT HALL IR PROJ	2 3 5 C
BLISS	1002	GOODING	12	42 56	114 57	3269	6P	6P	NORTH SIDE CANAL CO	2 3 5
BOGUS BASIN	1014	BOISE	12	43 46	116 06	6196		VAR	U S SOIL CON SER	S
BOISE LUCKY PEAK DAM	1018	ADA	2	43 32	116 04	2833	4P	4P	CORPS OF ENGINEERS	2 3 5 C
BOISE WB AIRPORT	1022	ADA	2	43 34	116 13	2842	MID	MID	U S WEATHER BUREAU	2 3 5 7 C
BONNERS FERRY 1 SW	1079	BOUNDARY	5	48 41	116 19	1812	5P	5P	CHARLES G HOWARD JR	2 3 5 7 C
BUHL	1217	TWIN FALLS	12	42 36	114 46	3500	5P	5P	SHELLEY HOWARD	2 3 5
BUNGALOW RANGER STATION	1244	CLEARWATER	3	46 38	115 30	2250	3P	3P	U S FOREST SERVICE	2 3 5
BURKE 2 ENE	1272	SHOSHONE	4	47 32	115 48	4093	4P	4P	MONTANA POWER CO	2 3 5
BURLEY	1288	CASSIA	12	42 32	113 47	4180	8A	8A	FRANK O REOFIELO	2 3 5
BURLEY FACTORY	1298	CASSIA	12	42 33	113 48	4140		MIO	AMALGAMATED SUGAR	C
BURLEY CAA AIRPORT	1303	CASSIA	12	42 32	113 46	4146	MIO	MID	U S CIVIL AERO ADM	2 3 5 7
CALDWELL	1380	CANYON	2	43 39	116 41	2372	5S	5S	HAROLD M TUCKER	2 3 5 7
CAMBRIDGE	1408	WASHINGTON	12	44 34	116 41	2650	6P	6P	STUART DOPF	2 3 5
CASCADE 1 NW	1514	VALLEY	8	44 32	116 03	4860	4P	4P	U S BUR RECLAMATION	2 3 5 7 C
CAYUSE CREEK	1577	CLEARWATER	3	46 40	115 04	3714		MIO	U S WEATHER BUREAU	C
CENTERVILLE ARBAUGH RCH	1636	BOISE	2	43 58	115 51	4300		6P	MABEL M ARBAUGH	3 7
CHALLIS	1663	CUSTER	11	44 30	114 14	5171	4P	4P	U S FOREST SERVICE	2 3 5
CHILLY BARTON FLAT	1671	CUSTER	6	44 02	113 48	6500	5P	5P	GEORGE A MILLER	2 3 5
CLARK FORK 1 ENE	1810	BONNER	9	48 09	116 10	2125	4P	4P	MRS MARY L PALPH	2 3 5 C
CLARKIA RANGER STATION	1831	SHOSHONE	10	47 00	116 15	2800		MIO	U S FOREST SERVICE	C
CLIFFS	1898	OWYHEE	13	42 40	117 00	5197	5P	5P	ARTHUR J WHITBY	2 3 5
COBALT BLACKBIRD MINE	1938	LEMHI	11	45 07	114 21	6810	8A	8A	CALERA MINING CO	2 3 5 7
COEUR O'ALENE RS	1956	KOOTENAI	4	47 41	116 45	2152	3P	3P	U S FOREST SERVICE	2 3 5 7 C
CONDA	2071	CARIBOU	12	42 43	111 33	6200	9A	9A	ANACONDA COPPER CO	2 3 5
COTTONWOOD	2154	IDAHO	3	46 03	116 21	3411	7P	7P	LOUIS KLAPPRICH	2 3 5 7
COTTONWOOD 2 SW	2159	IDAHO	3	46 02	116 23	3600		MID	SABI FREI	C
COUNCIL	2187	ADAMS	12	44 44	116 26	2936	5P	5P	PETER E WEST	2 3 5 C
DEADWOOD DAM	2385	VALLEY	8	44 19	115 38	5375	7P	7P	CLIFFORD S CODE	2 3 5 7 C
DEADWOOD SUMMIT	2395	VALLEY	11	44 32	115 34	7000		VAR	U S SOIL CON SER	S
DECEPTION CREEK	2422	KOOTENAI	4	47 44	116 29	3060		MID	U S FOREST SERVICE	C
DEER FLAT DAM	2444	CANYON	12	43 35	116 44	2510	7P	7P	U S BUR RECLAMATION	2 3 5
DEER POINT	2451	BOISE	12	43 45	116 06	7150	5P	5P	BOISE VLY BCSTG CO	2 3 5 C
DIXIE	2575	IDAHO	11	45 33	115 28	5610	5P	5P	MRS ZILPHA L WENZEL	2 3 5
DRIGGS	2676	TETON	12	43 44	111 07	6097	9A	9A	EDITH STEVENS	2 3 5
DUBOIS EXP STATION	2707	CLARK	6	44 15	112 12	5452	5P	5P	U S FOREST SERVICE	2 3 5 C
DUBOIS CAA AIRPORT	2717	CLARK	6	44 10	112 13	5122	MIO	MID	U S CIVIL AERO ADM	2 3 5 7
ELK CITY	2875	IDAHO	3	45 49	115 26	3975	4P	4P	MRS LORA B VILAS	2 3 5 7
ELK RIVER 1 S	2892	CLEARWATER	3	46 47	116 10	2910	3P	3P	EMIL KECK	2 3 5
EMMETT 2 E	2942	GEM	2	43 50	116 32	2500	6P	6P	WAYNE F MARPER	2 3 5
FAIRFIELD RANGER STA	3108	CAMAS	12	43 21	114 48	5065	5P	5P	U S FOREST SERVICE	2 3 5 7
FAIRYLAWN	3113	OWYHEE	13	42 33	116 58	4900	8P	8P	TEX PAYNE	2 3 5
FENN RANGER STATION	3143	IDAHO	3	46 06	115 33	1600	5P	5P	U S FOREST SERVICE	2 3 5 C
FORT MALL INDIAN AGENCY	3297	BINGHAM	12	43 02	112 26	4460	5P	5P	FORT HALL IR PROJ	2 3 5
GARDEN VALLEY RS	3448	BOISE	8	44 04	115 55	3147	5P	5P	U S FOREST SERVICE	2 3 5 7
GILMORE SUMMIT RANCH	3576	CUSTER	11	44 19	113 31	6600		VAR	U S WEATHER BUREAU	S
GLENNS FERRY	3631	ELMORE	12	42 57	115 18	2569	7P	7P	E O STONE	2 3 5 7
GOODING	3677	GOODING	12	42 57	114 43	3569		MIO	OAVID MITCHELL	C
GOODING CAA AIRPORT	3682	GOODING	12	42 55	114 46	3696	MID	MID	U S CIVIL AERO ADM	2 3 5 7
GRACE	3732	CARIBOU	12	42 35	111 44	5400	5P	8A	UTAH P & L COMPANY	2 3 5 C
GRAND VIEW	3760	OWYHEE	12	42 59	116 06	2600	5P	5P	W BILADEAU	2 3 5
GRANGEVILLE	3771	IDAHO	3	45 55	116 08	3355	MID	MID	U S WB OBSERVER	2 3 5
GRASMERE	3809	OWYHEE	12	42 23	115 53	5126	5P	5P	BLANCHE PORTLOCK	2 3 5
GRAY 6 NNW	3828	BONNEVILLE	12	43 08	111 26	6375	5P	5P	MRS VERLA E COLLINS	2 3 5 7
GROUSE	3882	CUSTER	6	43 42	113 37	6100	6P	6P	MRS BRYAN TAYLOR	2 3 5
HAILEY AIRPORT	3942	BLAINE	12	43 31	114 18	5322	6P	6P	LAURENCE JOHNSON	2 3 5 7
HAMER 4 NW	3964	JEFFERSON	6	43 59	112 15	4796	5P	5P	U S F & W L SERVICE	2 3 5 7
HAZELTON	4140	JEROME	12	42 36	114 08	4060	5P	5P	NORTH SIDE CANAL CO	2 3 5
HILL CITY	4268	CAMAS	12	43 18	115 03	5000	5P	5P	CARROLL DAMMEN	2 3 5
HOLLISTER	4295	TWIN FALLS	12	42 21	114 35	4550	5P	5P	SALMON R CANAL CO	2 3 5
HOME	4384	BUTTE	6	43 47	113 00	4820		7A	CHARLES D COWGILL	3
IDAHO CITY	4442	BOISE	2	43 50	115 50	3940	5P	5P	R JOHN MELLOR	2 3 5 7
IDAHO CITY 11 SW	4450	BOISE	2	43 43	116 00	5000		5P	MRS BERTHA GARDNER	3 7
IDAHO FALLS 2 ESE	4455	BONNEVILLE	12	43 29	112 01	4765	5P	5P	CARROLL SECRIST	2 3 5 C
IDAHO FALLS 16 SE	4456	BONNEVILLE	12	43 21	111 47	5712		5P	GEORGE W MEYERS	3
#IDAHO FALLS CAA AIRPORT	4457	BONNEVILLE	12	43 31	112 04	4730	MIO	MID	U S CIVIL AERO ADM	2 3 5 7
IDAHO FALLS 42 NW WB	4459	BUTTE	6	43 50	112 41	4790	MID	MID	U S WEATHER BUREAU	2 3 5 C
IDAHO FALLS 46 W WB	4460	BUTTE	6	43 32	112 57	4933	MID	MID	U S WEATHER BUREAU	2 3 5 7 C
IOA VADA	4475	OWYHEE	2	42 01	115 19	6000		VAR	CHRIS CALLEN	S
IRWIN 2 SE	4588	BONNEVILLE	12	43 24	111 18	5300	4P	4P	ANNA FLEMING	2 3 5 7
ISLAND PARK DAM	4598	FREMONT	12	44 25	111 24	6300	5P	5P	U S BUR RECLAMATION	2 3 5 7
JACKSON PEAK	4612	BOISE	8	44 03	115 27	7050		VAR	U S SOIL CON SER	S
JEROME	4670	JEROME	12	42 44	114 31	3785	5P	5P	FRED BEER	2 3 5
KAMIAH 1 NE	4793	LEWIS	3	46 14	116 01	1190		8A	MRS MARY E LUNDERS	3
KELLOGG	4831	SHOSHONE	4	47 32	116 08	2305	9A	9A	IRVING H LASKEY	2 3 5
KETCHUM 17 WSW	4840	BLAINE	12	43 37	114 41	8421		MID	U S FOREST SERVICE	C
KOOSKIA	5011	IDAHO	3	46 09	115 59	1261	4P	4P	E T GILROY	2 3 5
KUNA 2 NNE	5038	ADA	2	43 31	116 24	2685	8P	8P	HARRY U GIBSON	2 3 5
LEADORE	5169	LEMHI	11	44 41	113 22	6100		MIO	RODNEY H TOBIAS	C
LEWISTON	5230	NEZ PERCE	12	46 25	117 02	733	5P	5P	GEORGE W WILKIN	2 3 5 7
LEWISTON WB AIRPORT	5241	NEZ PERCE	3	46 23	117 01	1413	MID	MID	U S WEATHER BUREAU	2 3 5 7 C
LIFTON PUMPING STATION	5275	BEAR LAKE	1	42 07	111 18	5926	6P	6P	UTAH P & L COMPANY	2 3 5 6
LOLO PASS	5356	IDAHO	3	46 38	114 33	5700		VAR	U S FOREST SERVICE	S
LOWMAN	5414	BOISE	8	44 05	115 38	3794	6P	6P	JAMES D CHAPMAN	2 3 5 7 S
MACKAY RANGER STATION	5462	CUSTER	6	43 55	113 37	5897	5P	5P	U S FOREST SERVICE	2 3 5 7 C
MALAD	5544	ONEIDA	1	42 11	112 16	4420	7P	7P	J L CROWTHER	2 3 5 C
MALAD CAA AIRPORT	5559	ONEIDA	1	42 10	112 19	4476	MID	MID	U S CIVIL AERO ADM	2 3 5 7
MALTA RANGER STATION	5567	CASSIA	12	42 19	113 22	4540		MID	U S FOREST SERVICE	C
MAY RANGER STATION	5685	LEMHI	11	44 36	113 55	5066	6P	6P	U S FOREST SERVICE	2 3 5 7
MC CALL	5708	VALLEY	8	44 54	116 07	5025	4P	4P	U S FOREST SERVICE	2 3 5 7
MC CAMMON	5716	BANNOCK	12	42 39	112 12	4774	6P	6P	R F LINDENSCHMITT	2 3 5
MERIDAN 1 W	5841	ADA	2	43 37	116 25	2620	5P	5P	JAMES W DOSS	2 3 5
MESA	5859	ADAMS	12	44 37	116 26	3244	6P	6P	DON DAVIS	2 3 5 7
MINIDOKA DAM	5980	MINIDOKA	12	42 40	113 29	4280	5P	5P	U S BUR RECLAMATION	2 3 5 6
MONTPELIER RANGER STA	6053	BEAR LAKE	1	42 19	111 18	5943	8A	8A	U S FOREST SERVICE	2 3 5
MOORE CREEK SUMMIT	6077	BOISE	2	43 56	115 40	5990		VAR	U S SOIL CON SER	C S
MOOSE CREEK RANGER STA	6087	IDAHO	3	46 08	114 55	2400		MID	U S FOREST SERVICE	C
MOSCOW U OF I	6152	LATAH	7	46 44	117 00	2628	5P	5P	UNIVERSITY OF IDAHO	2 3 5 6
MOUNTAIN HOME 1 NE	6174	ELMORE	12	43 08	115 42	3180	5P	5P	R B GOWEN	2 3 5 C
#MULLAN PASS CAA	6237	SHOSHONE	4	47 27	115 40	6022	MID	MID	U S CIVIL AERO ADM	2 3 5 7
NAMPA 2 NW	6300	CANYON	2	43 37	116 35	2470	8A	8A	AMALGAMATED SUGAR	2 3 5
NEW MEADOWS RANGER STA	6388	ADAMS	11	44 58	116 17	3860	8A	8A	U S FOREST SERVICE	2 3 5
NEZPERCE 2 E	6424	LEWIS	3	46 15	116 12	3250	7P	7P	JOHN KOERL	2 3 5 7
NEZ PERCE PASS	6430	LEMHI	11	45 43	114 30	6575		VAR	U S FOREST SERVICE	S
OAKLEY	6542	CASSIA	12	42 15	113 53	4600	6P	6P	HERBERT J MARDY	2 3 5 7
OBSIDIAN 4 NNE	6553	CUSTER	11	44 03	114 48	6910	5P	5P	MARJORIE L SHAW	2 3 5 7
OLA 5 S	6590	GEM	8	44 07	116 17	2962	5P	5P	MRS DOROTHY NALLY	2 3 5 C
OROFINO	6681	CLEARWATER	3	46 29	116 15	1027	5P	5P	U S FOREST SERVICE	2 3 5
PALISADES DAM	6764	BONNEVILLE	12	43 22	111 14	5392	4P	4P	U S BUR RECLAMATION	2 3 5 6
PAPMA EXPERIMENT STA	6844	CANYON	2	43 47	116 57	2224	5P	5P	STATE EXP STATION	2 3 5
PAUL 1 E	6877	MINIDOKA	12	42 37	113 45	4200	8A	8A	AMALGAMATED SUGAR	2 3 5
PAYETTE	6891	PAYETTE	8	44 05	116 56	2110	5P	5P	JULIAN M FIELD	2 3 5 7
PIERCE RANGER STATION	7049	CLEARWATER	3	46 30	115 48	3175	3P	3P	U S FOREST SERVICE	2 3 5 7 C
PINE 1 N	7077	ELMORE	2	43 30	115 18	4220		VAR	U S GEO SURVEY	S
PLUMMER 3 WSW	7188	BENEWAH	4	47 19	116 57	2970		MIO	U S OFF IND AFFAIRS	C
POCATELLO 2	7208	BANNOCK	12	42 52	112 28	4440	SS	SS	HARLAN H SMITH	2 3 5
POCATELLO WB AIRPORT	7211	POWER	12	42 55	112 36	4444	MID	MIO	U S WEATHER BUREAU	2 3 5 7 C
PORTHILL	7264	BOUNDARY	5	49 00	116 30	1800	5P	5P	R E DENHAM	2 3 5 7
POTLATCH	7301	LATAH	7	46 55	116 53	2556	6P	6P	HENRY J FITCH	2 3 5 7
PRAIRIE	7327	ELMORE	2	43 30	115 35	4670		MID	ORA L ENGELMAN	C
PRESTON SUGAR FACT 2 SE	7353	FRANKLIN	1	42 05	111 52	4718	4P	4P	C M CRABTREE	2 3 5
PRIEST RIVER EXP STA	7386	BONNER	9	48 21	116 50	2380	5P	5P	U S FOREST SERVICE	2 3 5 7
PUNGO CREEK	7433	VALLEY	11	44 45	115 04	4800		VAR	M EDWARD BUDELL	S
PUTNAM MOUNTAIN	7465	BINGHAM	12	43 02	112 03	6300		VAR	FORT MALL IR PROJ	S
RICHFIELD	7673	LINCOLN	12	43 04	114 09	4306	5P	5P	LESLIE F BUSHBY	2 3 5
RIGGINS RANGER STATION	7706	IDAHO	11	45 25	116 19	1840	4P	4P	U S FOREST SERVICE	2 3 5 7
RIRIE 12 ESE	7727	BONNEVILLE	12	43 32	111 32	5676		5P	MRS VELMA L SMOUT	3
RUPERT	7968	MINIDOKA	12	42 37	113 41	4204	8A	8A	MINIDOKA IR PROJ	2 3 5
SAINT ANTHONY	8022	FREMONT	12	43 58	111 40	4968	7P	7P	E M JERGENSEN	2 3 5
SAINT MARIES	8062	BENEWAH	10	47 19	116 34	2140	4P	4P	U S FOREST SERVICE	2 3 5
SALMON	8076	LEMHI	11	45 11	113 53	3949	MID	MIO	U S WB OBSERVER	2 3 5
SANDPOINT EXP STATION	8137	BONNER	9	48 17	116 34	2100	5P	5P	STATE EXP STATION	2 3 5 7 C
SHAKE CREEK RANGER STA	8303	ELMORE	2	43 37	115 10	4730		VAR	U S FOREST SERVICE	S
SHOSHONE	8380	LINCOLN	12	42 57	114 24	3960	5P	5P	LEON B VANSANT	2 3 5
SOLDIER CREEK RS	8548	CAMAS	12	43 30	114 50	5755		VAR	U S FOREST SERVICE	S
SPENCER RANGER STATION	8604	CLARK	6	44 21	112 11	5883	5P	5P	U S FOREST SERVICE	2 3 5 7
STIBNITE	8738	VALLEY	11	44 54	115 20	6550	8A	8A	BRADLEY MINING CO	2 3 5 7
STREVELL	8786	CASSIA	12	42 01	113 13	5280	6P	6P	IDAHO STATE POLICE	2 3 5
SUGAR	8818	MADISON	12	43 53	111 45	4886	6P	6P	J KENNETH THATCHER	2 3 5
SUN VALLEY	8906	BLAINE	12	43 41	114 21	5821	5P	5P	EDWARD F SEAGLE	2 3 5 7 C
SWAN FALLS POWER HOUSE	8928	ADA	12	43 15	116 23	2323	5P	5P	IOAHO POWER COMPANY	2 3 5 7
TETONIA EXP STATION	9065	TETON	12	43 51	111 16	5904	6P	6P	EXPERIMENT STATION	2 3 5 C
THREE CREEK	9119	OWYHEE	12	42 05	115 09	5420	5P	5P	MRS GEORGE CLARK JR	2 3 5 7
TRINITY LAKE GUARD STA	9202	ELMORE	2	43 38	115 26	7400		VAR	U S SOIL CON SER	S
TROUTDALE GUARD STATION	9233	ELMORE	2	43 43	115 38	3475		VAR	U S SOIL CON SER	S
TWIN FALLS 2 NNE	9294	TWIN FALLS	12	42 35	114 28	3770	5P	5P	U S BUR ENTOMOLOGY	2 3 5 7
TWIN FALLS 3 SE SUG FACT	9299	TWIN FALLS	12	42 32	114 25	3770	8A	8A	AMALGAMATED SUGAR	2 3 5
VIENNA	9422	BLAINE	11	43 49	114 51	8800		VAR	U S SOIL CON SER	S
WALLACE	9493	SHOSHONE	4	47 28	115 56	2770	6P	6P	W FEATHERSTONE JR	2 3 5 7
WALLACE WOODLAND PARK	9498	SHOSHONE	4	47 30	115 53	2950	7A	7A	VERN E COLLINS	2 3 5 C
WEISER 1 S	9638	WASHINGTON	12	44 14	116 57	2120	5P	5P	MERVIN V LING	2 3 5
WINCHESTER 1 SE	9840	LEWIS	3	46 14	116 36	3950	4P	4P	HALLACK-HOWARD LBR CO	2 3 5
NEW STATIONS										
CAREY 2 S	1461	BLAINE	12	43 17	112 57	4755	6P	6P	ALTON PATTERSON	2 3 5

‡ 1 BEAR, 2 BOISE, 3 CLEARWATER, 4 COEUR D'ALENE, 5 KOOTENAI, 6 LOST, 7 PALOUSE, 8 PAYETTE, 9 PEND OREILLE, 10 ST. JOE, 11 SALMON, 12 SNAKE, 13 OWYHEE.

Additional information regarding the climate of Idaho may be obtained by writing to the State Climatologist at Weather Bureau Airport Station, Box 1718, Boise, Idabo, or to any Weatber Bureau Office near you.

Tbe four-digit identification numbers in the index number column of the Station Index are assigned on a state basis. There will be no duplication of numbers within a state.

Figures and letters following the station name, such as 12 SSW, indicate distance in miles and direction from the post office.

Observation times given in the Station Index are in local standard time.

Delayed data and corrections will be carried only in the June and December issues of this bulletin.

Monthly and seasonal snowfall and heating degree days for the preceding 12 months will be carried in the June issue of this bulletin.

Stations appearing in the Index, but for which data are not listed in the tables, are either missing or received too late to be included in this issue.

Unless otherwise indicated, dimensional units used in this bulletin are: Temperatures in °F., precipitation and evaporation in incbes, and wind movement in miles. Degree days are based on a daily average of 65° F.

Long-term means from which departures are computed are based on 10 years or more of record ending generally with data for 1945.

Long-term means for full-time stations (those shown in the Station Index as 'U.S. Weather Bureau') are based on the period 1921 - 1950, adjusted to represent observations taken at tbe present location.

Evaporation is measured in the standard Weather Bureau type pan of 4-foot diameter unless otherwise shown by footnote following Table 6.

Amounts in Table 3 are from non-recording gage, unless otherwise indicated.

Data in Tables 3, 5, 6 and snowfall in Table 7, when published, are for the 24 hours ending at time of observation. See the Station Index for observation time.

Snow on ground in Table 7, is at observation time for all except Weather Bureau and CAA Stations. For these stations snow on ground values are at 4:30 a.m., PST and 5:30 a.m., MST. WTR EQUIV in Table 7 means the water equivalent of snow on the ground. It is measured at selected stations when the depth of snow on the ground is two inches or more.

Water equivalent samples, as published in Table 7, are necessarily taken from different points for successive observations; consequently occasional drifting and other causes of local variability in the snowpack result in apparent inconsistencies in the record.

- No record in Tables 3, 6, 7 and the Station Index. No record in Tables 2 and 5 is indicated by no entry.

+ And also on a later date or dates.

* Amounts included in following measurement, time distribution unknown.

\# Tbermometers are generally exposed in a shelter located a few feet above sod-covered ground; however, the reference indicates that tbe thermometers are exposed in a shelter located on the roof of a building.

// Gage is equipped with a windshield.

AM Data based on an observational day ending before noon.

AR This entry in time of observation column in Station Index means after rain.

B Adjusted to a full month.

C In tbe "Refer to Tables" column in tbe Station Index the letter "C" indicates recorder stations. These stations are processed for special purposes and are publisbed later in Hourly Precipitation Data.

D Water equivalent of snowfall wholly or partly estimated, using a ratio of 1 inch water equivalent to every 10 incbes of new snowfall.

M One or more days of record missing; see Table 5 for detailed daily record. Degree Day data, if carried for this station, have been adjusted to represent tbe value for the full month.

R Amounts from recording gage. (These amounts are essentially accurate but may vary sligbtly from tbe amounts to be published later in Hourly Precipitation Data.)

S Storage precipitation station. Precipitation measurements, made at irregular intervals, will be publisbed in the July or August or delayed data December issue of tbis publication.

SS Tbis entry in time of observation column in Station Index means sunset.

T Trace, an amount too small to measure.

V Includes total for previous montb.

VAR This entry in time of observation column in Station Index means variable.

Subscription Price: 20 cents per copy, monthly and annual; $2.50 per year. (Yearly subscription includes the Annual Summary.) Cbecks and money orders should be made payable to tbe Superintendent of Documents. Remittances and correspondence regarding subscriptions should be sent to the Superintendent of Documents, Government Printing Office, Washington 25, D.C.

NWRC, Asheville, N.C. --- 11/30/56 -- 850

U. S. DEPARTMENT OF COMMERCE
SINCLAIR WEEKS, Secretary
WEATHER BUREAU
F. W. REICHELDERFER, Chief

AGRICULTURAL REFERENCE DEPARTMENT
CLEMSON COLLEGE LIBRARY

CLIMATOLOGICAL DATA

IDAHO

NOVEMBER 1956
Volume LIX No. 11

ASHEVILLE: 1957

WEATHER SUMMARY

Perhaps the most significant feature of November's weather was the domination of high pressure systems much of the month. Storms that affected the State were unseasonably few. Average windiness was less than usual, particularly in the southwest. The number of cloudy days was about average in the north, dropping off to about two-thirds of average in the south. In all areas, the number of days with both maximum and minimum temperatures below freezing was above average, substantially so in the southwest. Snowfall at mountain stations was much less than last November. Gathering of unharvested crops proceeded rapidly in favorable weather the second week, but was interrupted by mid-month storms. Very cold weather thereafter restricted operations, some sugar beets and potatoes remaining unharvested, and frozen ground preventing completion of plowing in some areas. During the final portion of the month, after persistence of high pressure for several days, dense fogs were common in western valley areas.

The month opened with the State still in the grip of the cold, stormy weather with which October closed. Precipitation dwindled off to scattered occurrences the 2d, the very cold weather persisting another day or two until warming occurred as a weak storm renewed precipitation, particularly in the north and southeast toward the end of the week. The first five days of the second week ranged from near average temperatures to appreciably above, most stations recording the warmest day during this time. In the absence of significant precipitation, farm work and other outdoor activities proceeded apace. On the 13th, precipitation was recorded by nearly all stations in the north and southwest from a storm that moved in from the Pacific, and temperatures dropped to as much as 20° below seasonal daily averages following the storm. The next storm, the one that brought the largest daily amounts to more stations than the month's other storms, warmed the entire State the 17th, but when it was over, temperatures dropped substantially, remaining generally below average the rest of the month. Most stations recorded the month's minimum following this storm. The weather the rest of the month was characterized by high barometric pressure, no precipitation of consequence, and toward the end of the month, heavy fog, increasing in extent daily, with some freezing drizzle in most of the western valleys of the State. The Weather Bureau State Climatologist at Boise reported that large accretions of rime ice were produced on power and telephone lines, requiring considerable outlays for repairing the resultant damage and restoring disrupted service, and that surface and air transportation was substantially restricted. Highway travel during the month was sometimes hazardous due to slick, icy roads in some areas. Wallace reported that several minor accidents occurred when roads were iced-over the 13th. Indicative of the unusual weather pattern this month was Boise's report that the average station pressure was the highest for November in 58 years of record, while average wind speed was the lowest in 17 years.

Temperatures were significantly below long-term means in all areas of the State, with the largest anomalies generally in the southeastern part. The highest temperature of the month was 72°, recorded by both Oakley and Three Creek the 10th. Gray 6 NNW recorded -28° on the 19th for the lowest. Mean monthly temperatures ranged from the lowest of 17.8° at Gray 6 NNW to the highest of 40.3° at Riggins Ranger Station. Daily temperature ranges were quite large during the rainless final third of the month, with days not uncomfortably cold but very chilly nights, except in the areas plagued by fog. There during the persistent foggy weather the daily ranges were small, with daytime temperatures held low and nighttime values relatively high.

Precipitation was greatly deficient, only Hamer 4 NW, Idaho Falls CAA Airport, and Sugar recording above average monthly totals. Eight stations had no measurable precipitation at all. This was the driest November since 1939 and one of the five driest since records have been kept. Due to the low temperatures, a large percentage of the precipitation that did occur was in the form of snow, but snowfall totals contrasted unfavorably with the very heavy amounts recorded in November last year. October has been the only wet month since May in the southwest; and in the southeast, excepting October, the last really wet month was January. In the north, this month's average deficiency was by far the largest of the three deficient months this year. This month's largest total was 3.02 inches at Sugar, 2.20 inches of it being measured the 1st, though it appeared that a substantial portion of that amount occurred October 31.

Much of the winter range and pasture area was open during November, and the range feed condition was unchanged from a month earlier. Livestock was able to forage later than usual, with fall pastures providing good feed. The condition of livestock declined slightly from a month earlier, but remained good.

H. C. Steffan
Climatologist
Weather Records Processing Center
San Francisco, California

CLIMATOLOGICAL DATA

TABLE 2

IDAHO
NOVEMBER 1956

Station		Temperature: Average Maximum	Average Minimum	Average	Departure From Long Term Means	Highest	Date	Lowest	Date	Degree Days	No of Days: Max 90° or Above	Max 32° or Below	Min 32° or Below	Min 0° or Below	Precipitation: Total	Departure From Long Term Means	Greatest Day	Date	Snow, Sleet: Total	Max Depth on Ground	Date	No of Days: 1.0 or More	5.0 or More	1.00 or More
NORTHERN DIVISION																								
AVERY RS		42.4M	26.0M	34.2M	- 1.9	51	8+	9	19	916	0	0	21	0	1.89	- 1.74	.68	13				4	1	0
BAYVIEW MODEL BASIN	AM	40.6M	24.8M	32.7M		51	13	7	19	950	0	0		0	.57		.40	17	.0	0		1	0	0
BONNERS FERRY 1 SW		39.2M	23.1M	31.2M	- 3.2	51	11	7	30	1008	0	6	25	0	.35	- 2.27	.22	17	5.5	3	17+	1	0	0
BURKE 2 ENE		35.1	22.1	28.6	- 2.9	49	10	3	19	1083	0	11	28	0	2.40	- 3.88	1.02	13	10.4	11	1+	6	2	1
COBALT BLACKBIRD MINE	AM	30.3M	10.9M	20.6M		51	11	- 9	19	1326	0	18	30	6	1.29		.31	17	17.5	16	17+	6	0	0
COEUR D ALENE RS		42.4	28.3	35.4	- 1.2	51	13+	17	19	882	0	3	21	0	.95	- 2.22	.45	17	2.4	1	16	3	0	0
COTTONWOOD		42.2M	24.3M	33.3M	- 3.0	60	12	5	19	946	0	2	26	0	.49	- 1.67	.19	13	2.4	2	18	3	0	0
DIXIE		40.7	7.0	23.9		57	9	-24	19	1226	0	8	30	11	2.00		.70	6		16	18	5	1	0
ELK RIVER 1 S		43.1	30.6	36.9		57	9	22	9	836	0	2	18	0	2.13		.88	17		5	16	6	1	0
FENN RS		43.1	28.2	35.7	- 3.3	54	9+	18	19	874	0	0	25	0	1.93	- 2.15	.92	13	.3	0		4	2	0
GRANGEVILLE		42.3	24.3	33.3	- 4.2	62	10+	4	19	944	0	5	25	0	.75	- 1.17	.22	13	7.0	4	17	4	0	0
KELLOGG	AM	41.5	27.0	34.3	- 2.0	54	13	14	19	915	0	1	18	0	.96	- 2.67	.40	17	4.0	2	16	4	0	0
KOOSKIA		45.7	29.0	37.4	- 1.8	57	6+	20	15	821	0	0	20	0	1.07	- 1.32	.69	6	T	T	18+	2	1	0
LEWISTON		46.9	32.9	39.9		59	13	20	19	745	0	0	16	0	.56		.25	6	.0	0		2	0	0
LEWISTON WB AP	//R	43.2	30.5	36.9	- 3.2	56	12	17	19	837	0	5	20	0	.39	- .96	.21	5	T	T	18+	2	0	0
MOSCOW U OF I		41.1	29.0	35.1	- 2.6	57	10	16	19	889	0	6	23	0	1.13	- 1.73	.51	17	.0	0		3	1	0
NULLAN PASS CAA		32.6	22.2	27.4	1.3	48	25	7	19	1121	0	13	25	0	1.17	- 4.40	.35	16	9.5	20	1+	5	0	0
NEZPERCE 2 E		41.0	26.1	33.6		60	12	12	19	934	0	5	24	0	1.22		.54	6	T	T	13+	4	1	0
OROFINO		47.9M	30.1M	39.0M	- 0.4	61	13	21	19	771	0	0	18	0	1.29	- 2.12	.48	17				3	0	0
PIERCE RS		M	M	M		50	13				0				1.93	- 2.72	.67	17				4	2	0
PORTHILL		38.5	20.3	29.4	- 4.6	51	6	3	30	1061	0	8	29	0	.72	- 1.84	.50	17	8.0	4	15	3	1	0
PRIEST RIVER EXP STA		36.7	22.7	29.7	- 3.5	48	6+	6	19	1049	0	11	28	0	.66	- 2.94	.41	17	3.6	5	17+	2	0	0
RIGGINS RS		50.9	29.6	40.3	- 2.6	68	12	20	15+	737	0	0	21	0	.75	- .43	.20	6+				5	0	0
SAINT MARIES		42.3	24.3	33.3	- 4.1	56	13	11	19	942	0	2	29	0	1.01	- 2.49	.43	13				4	0	0
SALMON		39.2	17.3	28.3	- 3.5	59	11	6	30	1090	0	8	29	0	.32	- .24	.19	6		T	13	1	0	0
SANDPOINT EXP STA		37.9	25.5	31.7	- 3.7	49	13	11	19	993	0	8	25	0	.96	- 2.93	.57	17	2.7	2	15+	3	1	0
WALLACE		40.2	25.3	32.8	- 2.6	56	10	9	19	962	0	4	25	0	2.11	- 3.21	.70	17	2.5	2	16	6	2	0
WALLACE WOODLAND PARK	AM	41.2M	23.4M	32.3M	- 3.4	58	12	7	19	986	0	3	26	0	1.68	- 2.33	.52	17	6.0			6	1	0
WINCHESTER 1 SE		44.3	24.3	34.3	- 0.8	58	9+	2	19	912	0	3	26	0	1.13	- 1.16	.33	13	3.0	3	19+	4	0	0
DIVISION				32.9											1.17				4.0					
SOUTHWESTERN DIVISION																								
ANDERSON DAM		47.0	27.6	37.3		61	11	15	19	825	0	0	22	0	.68		.42	17	.0	0		2	0	0
BARROWROCK DAM	AM	42.2	25.7	34.0	- 3.4	55	7+	18	19	925	0	1	28	0	.45	- 2.09	.29	17	.0	0		2	0	0
ATLANTA 2		34.2M	11.1M	22.7M		43	7	- 6	19	1263	0	9	30	4	1.28		.86	16		14	16+	2	1	0
BLISS		49.5	23.0	36.3	- 1.2	66	10	12	20	854	0	0	28	0	.29	- .83	.24	17	T	0		1	0	0
BOISE WB AP	//R	44.2	26.4	35.3	- 4.3	63	12	16	19	883	0	3	27	0	.41	- .94	.22	13	1.2	1	1+	2	0	0
BUHL		49.1	26.2	37.7	- 1.2	65	11+	14	19	812	0	0	22	0	.00	- 1.00	.00		.0			0	0	0
CALDWELL		46.1	24.7	35.4	- 3.4	61	5	17	25+	879	0	3	28	0	.43	- .71	.23	13				2	0	0
CAMBRIDGE		45.6	17.3	31.5	- 5.4	60	11	8	28	998	0	3	29	0	.02	- 2.45	.02	13				0	0	0
CASCADE 1 NW		35.4	15.5	25.5		47	13	3	15	1179	0	10	30	0	.83		.46	17	3.0	9	1+	2	0	0
CHALLIS		38.4	15.6	27.0	- 5.1	60	11	5	19	1132	0	9	29	0	T	- .37	T	6+	.5	0		0	0	0
CLIFFS		47.7M	17.6M	32.7M		64	8+	6	2+	966	0	3		0	T		T	1+	T			0	0	0
COUNCIL		46.7	22.5	34.6	- 2.8	60	11	13	27+	903	0	1	27	0	.49	- 2.75	.44	17	1.0	T	17	1	0	0
DEADWOOD DAM		41.4	12.5	27.0	- 0.8	54	10+	- 7	19	1135	0	4	30	3	1.25	- 2.18	.79	17	12.4	22	1	3	1	0
DEER FLAT DAM		44.4	25.3	34.9	- 3.3	59	6	17	26+	899	0	4	27	0	.37	- .57	.30	13	.2	T	1	1	0	0
DEER POINT		38.8	25.9	32.4		53	10	6	19	972	0	9	21	0	.72		.39	2	7.0	26	1+	2	0	0
EMMETT 2 E		44.9	25.3	35.1	- 5.2	59	11	16	27	891	0	3	27	0	T	- 1.31	T	13	T	0		0	0	0
FAIRFIELD RS		43.5M	15.0M	29.3M		61	12	4	1	1066	0	4	29	0	.36		.36	17	.4	2	1+	1	0	0
FAIRYLAWN		52.3M	22.6M	37.5M		68	9	4	1	820	0			0	.08		.05	1	1.0	7	1	0	0	0
GARDEN VALLEY RS		43.3	20.7	32.0	- 3.1	55	9+	11	19	983	0	0	30	0	.83	- 2.33	.51	17	1.5	0		2	1	0
GLENNS FERRY		M	M	M		65	9+	9	19		0			0	.32	- .91							0	0
GOODING CAA AP		46.6	23.4	35.0	- 1.2	66	10	9	20	895	0	1	27	0	.22	- 1.04	.17	17	.6	T	2	1	0	0
GRAND VIEW		48.5	21.9	35.2	- 4.5	63	6+	12	25	887	0	2	27	0	.30	- .35	.16	17	T	0		2	0	0
GRASMERE		48.5M	20.7M	34.6M		70	10	6	15	906	0	3	26	0	.28		.28	14				1	0	0
HAILEY AP		43.5	16.0	29.8	- 3.6	57	10+	1	3	1047	0	5	30	0	.17	- 1.22	.17	17				1	0	0
HAZELTON		46.4	22.9	34.7	- 3.2	66	10	12	15+	901	0	1	29	0	.32	- .83	.30	17	T	0		1	0	0
HILL CITY		43.0	17.2	30.1	- 0.1	64	12	5	1	1038	0	6	28	0	.26	- 1.34	.26	17	.6			1	0	0
HOLLISTER		47.4	19.3	33.4	- 4.1	64	10	8	18	942	0	1	30	0	T	- .83	T	16+	.0	0		0	0	0
IDAHO CITY		43.7	M	M		58	10				0	0												
JEROME		48.2	22.4	35.3	- 2.9	67	12	10	19	884	0	1	28	0	.14	- .78	.14	17	.3	0		1	0	0
KUNA 2 NNE		46.2	24.2	35.2	- 4.1	64	12	15	20	888	0	3	28	0	.33	- .95	.23	13	T	T	1	1	0	0
LOWMAN		M	M	M		50	10	3	18		0	1	30	0	.99	- 2.13	.86	17	2.5			2	1	0
MC CALL		38.4	16.3	27.4	- 3.1	53	10+	4	2+	1120	0	6	30	0	.56	- 2.31	.35	13	6.0	10	1+	2	0	0
MERIDIAN 1 W		45.3	26.0	35.7	- 3.5	57	5+	18	19+	872	0	2	27	0	.45	- .90	.34	13				1	0	0
MOUNTAIN HOME 1 NE		48.1	22.4	35.3	- 2.9	63	9+	11	26+	884	0	0	28	0	.17	- .98	.08	2+				0	0	0
NAMPA 2 NW	AM	46.6	25.0	35.8		62	12	18	25+	871	0	2	30	0	.31		.23	13				1	0	0
NEW MEADOWS RS	AM	43.8	14.2M	29.0M	- 3.4	58	12	4	19+	1079	0	3	30	0	.77	- 1.95	.38	17		3	1+	2	0	0
OBSIDIAN 2 NNW		38.4	3.0	20.7	- 5.6	57	8+	-25	19	1324	0	9	30	14	.42	- 1.24	.26	17				2	0	0
OLA 5 S		46.2	21.3	33.8		60	11+	15	16+	932	0	0	30	0	.31		.18	17				2	0	0
PARMA EXP STA		45.5	23.7	34.6	- 4.0	60	5+	14	26	907	0	3	27	0	D .27	- .71	.17	13	1.0	T	1	2	0	0
PAYETTE		45.9	25.0	35.5	- 3.3	60	6	17	25	877	0	3	28	0	.15	- .99	.05	1+	T	0		0	0	0
RICHFIELD		44.6	20.4	32.5	- 1.9	60	12	6	20	964	0	3	29	0	.14	- .93	.14	17	.0	0		1	0	0
SHOSHONE		46.0	20.0	33.0	- 3.1	63	10+	6	20	952	0	2	29	0	.13	- 1.15	.13	17	.0	0		1	0	0
STIBNITE	AM	40.4	12.1	26.3		54	10	- 8	19	1156	0	8	30	2	1.78		.46	17	19.5	26	1	6	0	0
SUN VALLEY		43.0	4.8	23.9	- 3.2	56	10	-15	2	1226	0	7	30	7	.35	- 1.54	.30	17	6.0	9	1+	1	0	0
SWAN FALLS PH		49.7	29.0	39.4	- 1.6	65	11	21	25+	763	0	2	18	0	.34	- .61	.34	13	.0	0		1	0	0
THREE CREEK		49.5	14.6	32.1		72	10	- 7	15	980	0	2	30	1	.34	- .79	.22	13	4.5	6	1	1	0	0
TWIN FALLS 2 NNE		47.5	23.2	35.4	- 2.3	65	12	14	15+	881	0	1	28	0	.21	- .87	.14	17	1.5	T	2	1	0	0
TWIN FALLS 3 SE	AM	47.7	23.3	35.5	- 2.2	68	11	15	19+	878	0	0	28	0	.24	- .81	.13	18	.5	T	2+	1	0	0
WEISER 1 S		44.7	24.4	34.6	- 4.4	60	6	17	27	907	0	4	28	0	.06	- 1.33	.06	1	.0	0		0	0	0
DIVISION				32.7											.39				2.0					
SOUTHEASTERN DIVISION																								
ABERDEEN EXP STA		41.9	17.6	29.8	- 4.2	60	11+	- 3	19	1050	0	5	30	1	.22	- .51	.12	4				1	0	0
AMERICAN FALLS 1 SW		40.8	21.8	31.3	- 3.6	60	11	7	19	1007	0	5	28	0	.34	- .82	.20	17	3.5	2	4	1	0	0
ARCO 3 NW		40.0	14.0	27.2	- 4.2	54	11	4	3+	1128	0	8	30	0	.11	- .49	.07	13				0	0	0
ASHTON 1 S		33.2	11.2	22.2	- 9.6	46	12	- 8	20	1277	0	12	30	7	.97	- .33	.26	1	10.5	7	5+	6	0	0
BLACKFOOT		41.8	20.0	30.9	- 3.3	59	12	6	19	1017	0	3	28	0	.25	- .58	.18	4	3.5	3	4	1	0	0
BURLEY	AM	46.6	22.6	34.6	- 2.7	67	11	14	19	903	0	1	27	0	.18	- .70	.18	18	.3	0		1	0	0

See Reference Notes Following Station Index

CLIMATOLOGICAL DATA

TABLE 2 - CONTINUED

IDAHO
NOVEMBER 195

Station		Temperature: Average Maximum	Average Minimum	Average	Departure From Long Term Means	Highest	Date	Lowest	Date	Degree Days	No. of Days: Max 90° or Above	Max 32° or Below	Min 32° or Below	Min 0° or Below	Precipitation: Total	Departure From Long Term Means	Greatest Day	Date	Snow, Sleet: Total	Max Depth on Ground	Date	No of Days: 10 or More	50 or More	1.00 or More
BURLEY CAA AP		46.6	21.3	34.0	- 2.0	65	9+	12	19+	926	0	1	28	0	.23	- .91	.23	17	T	1	1	1	0	0
CAREY 2 S		44.8	16.7	30.8		60	11	5	1	1021	0	2	30	0	.00		.00		.0			0	0	0
CHILLY BARTDN FLAT		42.4	8.6	25.5	- 1.9	58	12	- 4	2	1178	0	6	29	5	.00	- .28	.00		.0			0	0	0
CONDA	AM	37.7	11.6	24.7	- 4.2	57	11+	-10	19	1204	0	11	30	5	.53	- 1.49	.16	5	4.8			3	0	0
DRIGGS	AM	35.7	10.0	22.9	- 6.3	52	11	-16	19	1256	0	12	30	6	.49	- .69	.18	14				3	0	0
DUBDIS EXP STA		38.0	17.3	27.7	- 3.0	48	12+	0	20	1113	0	6	30	1	.36	- .25	.14	5		6	5	3	0	0
DUBOIS CAA AP		37.6	15.0	26.3	- 4.1	50	11	1	20	1154	0	11	30	0	.22	- .47	.13	4	2.3	3	4+	1	0	0
FORT HALL IND AGENCY		43.2M	18.1M	30.7M	- 4.0	61	12	5	20	1023	0	2	30	0	.16	- .63	.09	17	2.0			0	0	0
GRACE		37.8	16.7	27.3	- 5.0	57	11	- 5	19+	1125	0	11	27	2	.23	- .94	.08	4	5.0	3	5	0	0	0
GRAY 6 NNW		34.3M	1.2M	17.8M		49	11+	-28	19	1411	0	10	30	15	.38		.15	5		6	5	2	0	0
GRDUSE		42.3	6.3	24.3		57	11	-19	2	1214	0	7	30	5	.00	- .63	.00		.0			0	0	0
HAMER 4 NW		38.0	11.2	24.6	- 5.7	50	11+	- 5	15	1203	0	8	30	3	.47	.10	.22	4	6.3	3	4+	2	0	0
IDAHD FALLS 2 ESE		37.7M	14.9M	26.3M		55	12	- 2	15	1148	0	9	30	3	.87		.30	4	2.6	5	4	3	0	0
IDAHO FALLS CAA AP		38.2	14.7	26.5	- 7.0	57	11	- 4	15	1150	0	10	30	3	.92	.13	.52	13	9.0	6	5	2	1	0
IDAHO FALLS 42 NW WB	R	38.3	10.6	24.5	- 4.4	51	11	- 3	15+	1208	0	8	30	4	.14	- .17	.05	4				0	0	0
IDAHD FALLS 46 W W8	R	39.7	11.4	25.6	- 4.4	57	12	- 2	20	1178	0	7	30	2	.28	- .28	.13	13	3.1	1	1+	2	0	0
IRWIN 2 SE		37.6	13.7	25.7	- 5.8	60	11	-14	19	1173	0	10	30	4	.81	- .34	.23	5	11.0	5	18	4	0	0
ISLAND PARK DAM		34.5	4.2	19.4	- 7.3	48	9+	-22	20	1362	0	10	30	16	1.73	- 1.36	.76	17	17.5	24	17	6	1	0
LIFTDN PUMPING STA		38.1	15.9	27.0	- 5.1	59	11	- 3	19	1131	0	7	30	2	.12	- .52	.06	4	T	T	14+	0	0	0
MACKAY RS		M	M	M		60	11	6	20		0	1	30	0	.04	- .47	.04	6				0	0	0
MALAD		44.4	21.1	32.8	- 2.2	61	10+	6	20	960	0	4	29	0	.35	- .94	.26	4	2.9	3	4+	1	0	0
MALAD CAA AP		44.1	16.6	30.4		62	10+	3	20	1032	0	3	30	0	.25		.19	4	3.0	3	5	1	0	0
MAY RS		40.6	13.0	26.8	- 4.3	60	11	2	19+	1141	0	3	30	0	.20	- .07	.11	17	.9	T	1+	1	0	0
MC CAMMDN		43.1	18.5	30.8		63	11	1	19	1020	0	6	30	0	.66		.37	4	5.5	3	4	2	0	0
MINIDDKA DAM		42.9	24.6	33.8		65	11	13	19	928	0	2	24	0	.14		.12	17	T	0		1	0	0
MDNTPELIER RS	AM	39.1	13.4	26.3	- 5.3	62	11	- 7	19	1155	0	9	30	3	.42	- .55	.12	5	8.0	4	5	2	0	0
OAKLEY		48.1	24.7	36.4	- 2.1	72	10	10	19+	847	0	1	23	0	.39	- .38	.27	17	3.0	1	2	2	0	0
PALISADES DAM		35.0	15.6	25.3		58	11	- 9	19	1182	0	15	29	2	.93		.30	18	11.2	6	18+	4	0	0
PAUL 1 E	AM	46.0	20.7	33.4	- 3.9	66	11+	12	19+	942	0	1	29	0	.18	- .79	.17	18	T	T	16	1	0	0
POCATELLD 2		45.2	20.9	33.1		63	11	8	19+	953	0	1	28	0	.26		.11	4	3.8	2	4	2	0	0
PDCATELLD W8 AP	//R	42.3	19.4	30.9	- 5.0	61	12	3	19	1018	0	5	29	0	.25	- .81	.13	4	2.3	1	4+	1	0	0
PRESTDN 2 SE		43.0	19.5	31.3	- 3.3	60	12	5	20	1006	0	5	29	0	.52	- .92	.23	4	8.6	4	4+	3	0	0
RUPERT	AM	44.5	21.3	32.9	- 4.0	65	11+	11	19+	956	0	2	29	0	.02	- .98	.01	5+	T	0		0	0	0
SAINT ANTHONY		36.8	12.7	24.8		52	12	- 4	19	1202	0	10	30	5	.79	- .63	.31	5				3	0	0
SPENCER RS		33.7	10.7	22.2	- 5.6	47	9	- 7	20	1275	0	12	30	4	.36	- .95	.20	4		15	4	2	0	0
STREVELL		41.3	20.0	30.7		57	11	- 1	19	1023	0	6	27	1	.07		.06	19	.1	T	1+	0	0	0
SUGAR		36.1	12.6	24.4	- 7.3	55	12	- 6	15	1213	0	10	30	5	3.02	2.33	2.20	1				3	2	1
TETDNIA EXP STA		34.5	8.2	21.4		53	11	-14	19	1303	0	12	30	8	.85								0	0
DIVISION				27.8											.45				4.0					

DAILY PRECIPITATION

Table 3

Station	Total	1	2	3	4	5	6	7	8	9	10	11	12	13	14	15	16	17	18	19	20	21	22	23	24	25	26	27	28	29	30	31
		Day of month																														
ABERDEEN EXP STA	.22				.12													.07	.03													
AMERICAN FALLS 1 SW	.34				.08	.02											T	.20	.04													
ANDERSON DAM	.68	T	T				.06							.16	.01		.02	.42	.01													
ARCO 3 NW	.11				.04									.07				T														
ARROWROCK DAM	.45	T	.01			.02								.13	T		T	.29														
ASHTON 1 S	.97	.26			.12	.17	T							.19		T	.13	.10	T													
ATLANTA 2	1.28													.31	.01	.08	.86	.02														
AVERY RS	1.89					.02	.27	.02				.06		.68	.05	.02	.30	.44	.03													
BAYVIEW MODEL BASIN	.57	.02	.03			.08											.03	.40	.01													
BLACKFOOT	.25				.18													.07	T													
BLISS	.29	T	.02				T							.02			T	.24														
BOISE WB AP //R	.41	.13	T				T							.22	T		T	.06											T	T	T	
BONNERS FERRY 1 SW	.35		T			T	.04				T		T	.03		.06	T	.22														
BUHL	.10																															
BURKE 2 ENE	2.40	.12	.04			.02	.30					.10	.01	1.02	T	.04	.21	.51	.03													
BURLEY	.18						T										T		.18													
BURLEY CAA AP	.23				T		T							T			T	.23	T													
CALDWELL	.43	.08					T							.23				.12														
CAMBRIDGE	.02													.02																		
CAREY 2 S	.00																															
CASCADE 1 NW	.83	.06					.03							.18	.03		.06	.46	.01													
CENTERVILLE ARBAUGH	1.05		T											.33		T	.09	.63	T													
CHALLIS	T						T							T			T															
CHILLY BARTON FLAT	.00																															
CLIFFS	T	T												T																		
COBALT BLACKBIRD MINE	1.29	.02					.21							.28	.14		.14	.31	.14	.05												
COEUR D ALENE RS	.95	.16	.03			.03	T					T		T		.04	.24	.45														
CONDA	.53	.24	.01		.12	.16	.12							.01	.01	.02		.03		.01												
COTTONWOOD	.49						.13							.19	T		.05		.12													
COUNCIL	.49	T					T							.05	T		T	.44														
DEADWOOD DAM	1.25	T					T		.01					.26	.02		.17	.79	T	T												
DEER FLAT DAM	.37	.04												.30				.03														
DEER POINT	.72	.03	.39	T										.25	.05		T															
DIXIE	2.00	T	T				.70							.31	T		.25	.49	.25													
DRIGGS	.49	.10	.05												.18		.06	.10														
DUBOIS EXP STA	.36				.11	.14	.11							T																		
DUBOIS CAA AP	.22	.02		T	.13	T	.04							.03		T	T	T														
ELK RIVER 1 S	2.13	.10	.04			.01	.25			.01		.12		.25		.01	.46	.88														

See Reference Notes Following Station Index

DAILY PRECIPITATION

Table 3—Continued

Station	Total	1	2	3	4	5	6	7	8	9	10	11	12	13	14	15	16	17	18	19	20	21	22	23	24	25	26	27	28	29	30	31
EMMETT	T													T																		
FAIRFIELD RS	.36																T	.36														
FAIRYLAWN	[illegible]	[illegible]												.03																		
FENN RS	1.93			[illegible]										[illegible]	[illegible]	T	.29	[illegible]	[illegible]	T												
FORT HALL IND AGENCY	.16				.07												T	[illegible]	[illegible]													
GARDEN VALLEY RS	[illegible]		T											[illegible]			[illegible]	.51														
GLENNS FERRY	[illegible]	T	[illegible]												[illegible]	[illegible]	[illegible]	.32														
GOODING CAA AP	.22	[illegible]	.02											T			-	.17														
GRACE	.23	[illegible]			.08	[illegible]	[illegible]								T	T	[illegible]	[illegible]	-													
GRANDVIEW	[illegible]	[illegible]												.11				[illegible]														
GRANGEVILLE	.75					[illegible]	[illegible]						-	[illegible]		T		.14	[illegible]													
GRASMERE	.28														[illegible]			T														
GRAY	.38					[illegible]								T	-	T	[illegible]	[illegible]	[illegible]													
GROUSE	[illegible]																															
HAILEY AP	.17																	.17														
HAMER 4 NW	.47	[illegible]			.22	.04	.03							.15				T	T													
HAZELTON	.32				.02	T												[illegible]														
HILL CITY	.26																	.26														
HOLLISTER	T																T															
HOWE	[illegible]				.25			T							-			[illegible]	T													
IDAHO CITY	-	-	-	-	-	-	-	-	-	-	-	-	-	-	-	-	-	-	-	-	-	-	-	-	-	-	-	-	-	-	-	
IDAHO CITY 11 SW	[illegible]	[illegible]	[illegible]											.25				.55														
IDAHO FALLS 2 ESE	[illegible]	[illegible]			.30	.07								.16			.25	[illegible]	.03													
IDAHO FALLS 16 SE	[illegible]			T	.17	.05								.19	.06		[illegible]	.14	[illegible]													
IDAHO FALLS CAA AP	[illegible]	[illegible]		T	.33	T		T						.52			[illegible]	.01	T													
IDAHO FALLS 42 NW	.14		.03	T	[illegible]		[illegible]							[illegible]				T	[illegible]													
IDAHO FALLS 46 W	.28				[illegible]			T						[illegible]				T	[illegible]													
[illegible]	.81			T	.04	.23	[illegible]							[illegible]	[illegible]		T	[illegible]	[illegible]													
ISLAND PARK DAM	1.73				[illegible]	[illegible]	[illegible]							[illegible]			.21	.76														
JEROME	.14																T	.14														
KELLOGG	.96	[illegible]	[illegible]				[illegible]					.11		[illegible]	[illegible]		.12	.40	[illegible]													
KOOSKIA	[illegible]						.69							[illegible]	[illegible]		[illegible]	[illegible]	[illegible]	T												
KUNA	.33	[illegible]												[illegible]				.07														
LEWISTON	.56						[illegible]		T			T		.03	T		[illegible]	.23	[illegible]													
LEWISTON WB AP //R	.39	T				.21	T						T	T		T	.07	.11	T							T	T	-		T	-	
LIFTON PUMPING STA	.12	[illegible]			.06	.01									.01		[illegible]	[illegible]	T													
LOWMAN	.99															-	[illegible]	[illegible]														
MACKAY RS	[illegible]						[illegible]																									
MALAD	.35				.26	[illegible]								T	T	.01		.06	[illegible]													
MALAD CAA AP	.25			-	.19												[illegible]	.05	T													
MAY RS	.20						[illegible]										[illegible]	.11	T													
MC CALL	.56																	.21														
MC CAMMON	.66				.37	[illegible]													[illegible]													
MERIDIAN	.45	[illegible]												[illegible]				[illegible]														
MINIDOKA DAM	.14				.01												[illegible]	.12	T													
MONTPELIER RS	.42	[illegible]			[illegible]	[illegible]	[illegible]								[illegible]		[illegible]		[illegible]	.01												
MOSCOW	1.13	[illegible]	[illegible]				[illegible]					.04	-	.07		T	.15	.51	[illegible]													
MOUNTAIN HOME 1 NE	.17		[illegible]	[illegible]											-			.08														
MULLAN PASS CAA	1.17	[illegible]	[illegible]			.16	[illegible]	-	-		.06		[illegible]	.06	[illegible]	.15	.35	.13	.01	T	-	[illegible]										
NAMPA 2 NW	.31		.01											[illegible]	[illegible]			[illegible]	[illegible]													
NEW MEADOWS RS	.77		[illegible]				[illegible]							.26	[illegible]		[illegible]	.38														
NEZPERCE 2 SE	1.22	T				T	.54					T	[illegible]	[illegible]	T	T	T	.26	[illegible]											[illegible]	T	
OAKLEY	.39		[illegible]											-				.27														
OBSIDIAN 2 NNW	.42													[illegible]			.11	.26														
OLA 5	.31													[illegible]				.18														
OROFINO	[illegible]					-	.35	-	T					.40	T	-	[illegible]	.48	[illegible]													
PALISADES DAM	.93	T		T	.04	.14	.12							.31	[illegible]		[illegible]	[illegible]	[illegible]													
PARMA EXP STA	.27	D .10												.17					T													
PAUL 1 E	.18					-											[illegible]		.17													
PAYETTE	.15	[illegible]												.05			-	.05														
PIERCE RS	1.93						.45							[illegible]		T	[illegible]	[illegible]	[illegible]	[illegible]												
POCATELLO 2	.26			T	[illegible]	-	T	T						T	T	T	[illegible]	[illegible]	[illegible]													
POCATELLO WB AP //R	.25				[illegible]	T	T	T						T	T		T	[illegible]	[illegible]													
PORTHILL	.72													.10		[illegible]		[illegible]														
PRESTON 2 SE	.52				[illegible]	.15	.02								.01		T	[illegible]	[illegible]													
PRIEST RIVER EXP STA	.66	T			-	[illegible]	.01						T	-		[illegible]	.16	.41	T						-	T						
RICHFIELD	.14																	.14														
RIGGINS RS	.75						[illegible]	.10	T					.20	[illegible]			[illegible]														
RIRIE 12 ESE	1.41	[illegible]			.20	.30								.36	[illegible]			[illegible]	[illegible]													
RUPERT	[illegible]					.01											[illegible]															
SAINT ANTHONY	.79	.13			[illegible]	.31	.08							.16				.06	T													
SAINT MARIES	[illegible]	.11	.12											.43	[illegible]	-	[illegible]															
SALMON	.32						[illegible]							.05	-	T	[illegible]	.06														
SANDPOINT EXP STA	.96	[illegible]	[illegible]			.02			[illegible]							.17	[illegible]	.57														
SHOSHONE	.13																	.13														
SPENCER RS	.36				[illegible]		[illegible]										[illegible]															
STIBNITE	1.78	.25						.25						.44	[illegible]		.11	.46	[illegible]	[illegible]												
STREVELL	[illegible]	T			T									T	T			[illegible]	T	[illegible]												
SUGAR	[illegible]	2.20			.55									[illegible]					T													
SUN VALLEY	.35														T		[illegible]	.30														
SWAN FALLS PH	.34													.34																		
TETONIA EXP STA	.85		[illegible]		[illegible]	[illegible]	[illegible]							.24				.14														
THREE CREEK	.34	T	[illegible]											[illegible]	.06			.04		T												
TWIN FALLS 2 NNE	.21		.07		.02									-			.03	.14														
TWIN FALLS 3 E	.24	[illegible]	[illegible]			[illegible]	T								.01		[illegible]	.01	.13													
WALLACE	2.11	.07				.06	.11				T	.12	.16	.58		T	[illegible]	[illegible]	T	T												
WALLACE WOODLAND PARK	1.68	[illegible]					.12				T	[illegible]	.14	.36	.08		[illegible]	.52	[illegible]													
WEISER 1 S	[illegible]	[illegible]																														
WINCHESTER 1 E	1.13						.28							.33	.02			.25	.25													

See reference notes following Station Index

DAILY TEMPERATURES

Station		Day Of Month 1	2	3	4	5	6	7	8	9	10	11	12	13	14	15	16	17	18	19	20	21	22	23	24	25	26	27	28	29	30	31	Average
ABERDEEN EXP STA	MAX	30	30	32	33	38	50	45	46	53	57	60	60	48	35	37	43	44	33	24	32	34	39	43	45	43	47	42	44	44	46		41.9
	MIN	18	9	13	26	26	24	29	23	24	24	26	22	31	17	10	26	31	22	-3	4	8	13	13	15	14	14	12	12	12	13		17.6
AMERICAN FALLS 1 NW	MAX	33	30	31	33	46	53	48	45	49	58	60	55	52	35	37	43	44	42	24	32	32	34	36	38	38	39	37	38	37	44		40.8
	MIN	21	18	21	26	29	33	31	27	29	30	30	25	32	22	15	27	33	19	7	10	13	16	18	18	16	18	17	16	17	19		21.8
ANDERSON DAM	MAX	34	38	40	41	57	58	52	55	57	51	61	57	48	35	35	45	49	42	35	37	43	47	50	49	50	50	49	45	47	52		47.0
	MIN	20	26	26	27	33	35	32	31	34	35	36	33	35	24	18	27	35	30	15	18	22	24	26	28	27	28	24	25	26	27		27.6
ARCO 3 NW	MAX	34	31	31	31	42	47	39	41	46	50	54	53	38	32	32	37	46	34	26	30	32	37	51	47	45	46	45	45	44	42		40.3
	MIN	9	7	4	18	16	17	18	19	19	22	25	25	25	15	6	11	20	15	10	5	4	8	13	17	15	11	10	19	9	9		14.0
ARROWROCK DAM	MAX	40	37	36	36	44	54	55	48	50	53	55	55	53	41	35	36	43	46	35	32	36	37	39	40	41	41	39	38	36	35		42.2
	MIN	24	25	25	28	29	31	32	30	32	32	34	31	35	25	19	20	26	32	18	19	23	23	23	23	23	23	21	21	22	22		25.7
ASHTON 1 S	MAX	30	23	23	30	32	33	44	43	45	43	44	46	38	25	23	26	35	34	23	19	27	32	33	37	34	35	34	35	34	35		33.2
	MIN	20	-5	-6	12	22	29	22	21	20	20	21	20	22	-4	-5	15	25	16	-1	-8	-3	7	9	14	13	7	7	10	9	8		11.2
ATLANTA 2	MAX		32	33	35	35		43	42	39	41	40	38	38	29	29	31	30	31	33	34	32	22	31									34.2
	MIN		5	8	12	19		19	21	26	24	26	22	24	0	6	7	4	0	-6	-4	2	8	10									11.1
AVERY RS	MAX				40	42	43	48	51	51	47	49	48	42	37	34	40	39	35	41	34	44	46	46	37	46	49	46	38	37	35		42.4
	MIN				36	36	36	31	30	33	32	36	36	31	20	31	30	32	21	9	20	28	26	25	13	17	19	19	19	18	18		26.0
BAYVIEW MODEL BASIN	MAX	40	43	46	42	40	43	47	43	44	42	45	47	51	44	37	34	38	43	36	33	34	40	37	38	43	38	34	36				40.6
	MIN	23	29	30	32	33	35	28	28	27	31	34	34	36	18	13	16	27	19	7	13	14	18		28	23							24.8
BLACKFOOT	MAX	42	47	41	42	38	41	41	46	51	54	57	59	52	34	37	39	43	39	24	30	32	37	39	42	41	41	40	42	42	42		41.8
	MIN	23	17	11	22	28	23	24	24	35	27	30	27	32	23	14	26	33	21	6	8	9	11	13	18	17	17	15	15	16	15		20.0
BLISS	MAX	40	41	37	49	60	54	56	58	63	66	63	64	57	40	40	50	50	40	36	39	43	48	54	54	53	49	50	44	47	39		49.5
	MIN	19	28	25	30	34	32	32	28	30	31	30	29	26	23	13	26	35	29	13	12	20	20	18	18	16	16	15	14	15	13		23.0
BOISE WB AP	MAX	37	36	39	43	57	55	54	55	55	57	59	63	45	37	40	46	50	38	33	40	45	41	46	47	44	42	43	27	27	26		44.2
	MIN	26	28	28	30	28	37	32	31	32	34	35	32	30	23	23	24	31	23	16	19	24	24	24	23	24	24	21	21	21	23		26.4
BONNERS FERRY 1 SW	MAX	45	47	43	37	47	47	41	45	43	49	51	49	47	36	30	35	42	39	31	34	39				37	30	32	33	28	22		39.2
	MIN	31	32	26	23	33	35	31	31	30	33	34	34	32	18	19	16	30	18	10	20	17				15	12	13	15	9	7		23.1
BUHL	MAX	40	37	38	36	57	59	53	59	63	64	65	65	54	43	42	49	47	44	44	35	43	47	49	50	50	49	47	43	48	52		49.1
	MIN	22	26	21	27	34	44	32	30	32	34	37	36	33	24	19	39	38	16	14	18	17	21	20	22	22	20	21	26	21	19		26.2
BURKE 2 ENE	MAX	36	34	33	33	36	38	38	45	48	49	45	47	43	28	30	33	36	31	22	28	39	34	32	32	31	35	36	29	26	26		35.1
	MIN	15	26	23	26	29	33	23	30	29	30	33	30	24	15	14	27	29	14	3	14	24	22	20	23	21	19	16	18	18	16		22.1
BURLEY	MAX	37	40	38	35	39	55	57	47	55	65	67	62	65	44	37	41	47	45	32	33	38	45	47	46	49	47	50	46	46	43		46.6
	MIN	20	19	20	26	33	38	32	26	27	30	32	28	30	23	16	19	33	28	14	15	16	17	20	19	18	17	15	15	16	17		22.6
BURLEY CAA AP	MAX	38	35	34	35	54	56	46	53	65	65	64	64	45	35	41	46	45	36	30	35	45	45	46	48	48	48	47	46	49	53		46.6
	MIN	18	19	24	30	33	40	28	25	28	26	32	26	25	20	16	29	32	22	12	13	13	18	18	15	14	13	13	12	13	13		21.3
CALDWELL	MAX	42	41	45	50	61	58	56	56	58	54	58	52	49	43	39	46	55	48	39	45	45	45	47	45	43	41	37	29	28	29		46.1
	MIN	22	24	26	31	30	37	31	29	27	29	30	28	29	25	20	24	26	34	20	20	19	20	18	18	17	17	19	23	23	25		24.7
CAMBRIDGE	MAX	40	42	41	49	52	58	51	55	57	55	60	59	45	38	37	31	51	45	39	45	45	45	48	48	47	42	47	37	32	28		45.6
	MIN	16	15	20	23	20	33	21	21	21	23	22	18	29	17	10	14	27	24	11	20	14	12	11	11	11	10	9	8	14	15		17.3
CAREY 2 S	MAX	36	33	31	41	45	55	45	48	52	54	60	59	48	42	38	44	45	38	30	35	37	43	48	54	53	50	49	41	49	42		44.8
	MIN	5	10	9	14	18	27	27	21	25	30	29	25	13	14	10	20	19	20	9	11	6	17	16	21	17	19	11	13	15	9		16.7
CASCADE 1 NW	MAX	29	29	35	35	37	41	41	43	38	37	43	46	47	29	29	34	41	39	26	33	34	35	32	33	29	32	32	32	36	36		35.4
	MIN	5	4	13	22	19	32	25	20	22	22	25	19	26	9	3	17	29	21	8	10	12	17	15	14	12	10	6	7	12	10		15.5
CHALLIS	MAX	32	32	35	37	45	52	47	47	49	50	60	51	31	31	28	36	48	40	30	28	35	37	36	37	34	34	30	30	33	37		38.4
	MIN	11	9	11	21	21	33	24	22	24	25	26	25	25	10	7	18	20	21	5	6	13	13	14	12	11	9	6	7	8	10		15.6
CHILLY BARTON FLAT	MAX	28	28	32	29	52	50	46	50	51	52	57	58	40	37	26	37	39	41	39	32	36	43	44	47	47	48	43	47	50	42		42.4
	MIN	-3	-4	-2	18	13	34	19	17	25	15	16	17	10	8	-2	7	5	3	2	-2	7	3	8	8	7	6	3	6	8	7		8.6
CLIFFS	MAX	30	28	30	45	53		53	64	63	64					34					35	46	50	49	55	53	49	50	45	55	50		47.7
	MIN	8	6	6	23	22		26	30	29	34					17					8	15	19	11	20	17	15	14	15	17	18		17.6
COBALT BLACKBIRD MINE	MAX	24	22	22	27	30	39	38	35	41	47	51	47	46	26	16	24	33	34	15	14	22		33	29	28	25	25	32	27	28		30.3
	MIN	0	0	6	9	17	24	19	19	21	23	29	23	23	6	-2	-2	13	13	-9	-8	7		8	13	12	11	11	9	9	13		10.9
COEUR D ALENE RS	MAX	42	48	48	41	49	46	43	49	48	44	49	50	51	38	36	37	46	40	29	35	51	47	43	44	43	37	41	37	32	28		42.4
	MIN	27	30	32	35	33	39	29	33	33	35	41	37	32	21	20	30	35	27	17	25	23	27	23	26	26	24	24	23	21	22		28.3
CONDA	MAX	31	32	28	24	29	38	42	39	48	54	57	54	57	46	23	26	35	36	29	19	25	32	38	39	41	42	43	38	41	44		37.7
	MIN	14	-6	0	10	20	29	29	16	18	22	26	25	26	12	2	8	23	25	-10	-9	-7	1	8	10	9	9	9	8	11	10		11.6
COTTONWOOD	MAX	37	41	41	36	45	50	46	54	59	58	49	60	54	33	35	37	42	35	24	30	40	44	43	45	42		35	35	40	34		42.2
	MIN	18	22	22	30	27	40	30	32	37	45	37	31	27	15	15	27	32	12	5	10	2[illegible]	28	22	24	22		15	14	19	20		24.3
COUNCIL	MAX	38	40	43	47	54	57	52	56	56	57	60	57	52	40	38	39	52	46	37	43	45	47	48	49	48	47	44	45	37	28		46.7
	MIN	21	18	25	25	28	38	32	27	27	28	30	24	35	15	15	20	33	27	20	23	19	18	17	17	16	15	13	13	17	20		22.5
DEADWOOD DAM	MAX	29	36	40	38	49	47	44	47	52	54	54	53	53	29	23	33	40	35	25	37	44	42	44	42	40	40	42	42	44	43		41.4
	MIN	14	7	9	17	19	31	21	21	23	23	26	19	23	4	-1	18	28	19	-7	-2	9	13	10	7	4	4	2	3	5	5		12.5
DEER FLAT DAM	MAX	39	39	44	47	57	59	56	56	56	54	56	53	47	42	37	44	54	43	35	44	43	44	43	43	41	41	32	28	28	27		44.4
	MIN	23	25	25	31	29	35	33	29	28	30	31	27	31	26	24	26	39	27	19	21	19	20	18	18	18	17	17	22	25	25		25.3
DEER POINT	MAX	19	28	27	31	40	41	36	51	51	53	49	48	44	28	26	28	34	25	22	40	38	45	44	44	45	47	42	43	50	45		38.8
	MIN	11	12	16	22	24	33	29	32	41	43	40	39	25	14	9	18	24	11	6	11	21	31	27	33	38	34	32	31	40	31		25.9
DIXIE	MAX	30	35	34	31	48	43	42	50	57	56	52	54	42	25	26	25	38	30	25	26	42	44	43	45	42	46	50	45	49	45		40.7
	MIN	2	12	9	12	13	32	16	15	14	20	23	15	19	8	-5	11	17	14	-24	-10	12	3	0	-2	-4	-2	-5	-5	-1	0		7.0
[illegible]RIGGS	MAX	30	27	28	29	30	37	38	39	43	50	52	50	47	30	27	27	35	36	23	20	24	28	35	38	40	44	45	40	40	38		35.7
	MIN	18	-5	-2	12	14	25	25	25	23	25	27	25	20	15	-8	15	20	17	-16	-14	-3	5	5	5	5	3	5	4	5	6		10.0
[illegible]UBOIS EXP STA	MAX	37	38	37	27	33	35	37	40	45	47	47	48	35	34	22	30	39	30	38	27	27	38	48	47	48	42	42	39	42	40		38.0
	MIN	19	2	3	18	23	28	24	20	27	27	29	28	29	12	5	11	22	15	7	0	6	13	16	20	21	17	18	21	19	19		17.3
[illegible]UBOIS CAA AP	MAX	28	33	31	28	31	35	40	43	48	47	50	49	34	29	23	32	41	26	26	24	30	37	48	49	49	45	47	40	43	42		37.6
	MIN	12	5	4	20	23	27	17	18	22	25	27	27	21	8	5	19	20	9	6	1	7	13	16	15	14	13	11	18	14	14		15.0
ELK RIVER 1 S	MAX	39	44	42	40	42	44	44	55	57	52	49	54	46	35	32	40	41	39	29	33	50	46	44	47	49	43	41	37	42	38		43.1
	MIN	23	26	27	33	33	39	28	29	22	30	38	31	32	25	23	23	33	29	25	26	33	30	31	40	42	38	33	35	38	24		30.6
EMMETT 2 E	MAX	40	38	41	47	58	58	55	55	55	57	59	57	49	40	40	45	53	47	35	41	43	43	46	41	43	41	33	30	28	28		44.9
	MIN	24	28	25	28	28	38	30	29	30	30	30	29	33	23	19	23	39	26	17	20	23	21	21	20	19	21	16	23	22	23		25.3
FAIRFIELD RS	MAX	34	32	35	30	45	54	45	51	55			61	50	35	31	42	44	37	32	34	37	44	50	50	49	50	47	46	49	49		43.5
	MIN	4	6	13	17	18	37	22	21	23			21	29	15	7	16	13	22	7	8	10	12	12	14	13	13	10	12	12	12		15.0

See reference notes following Station Index.

DAILY TEMPERATURES

Station		Day Of Month 1	2	3	4	5	6	7	8	9	10	11	12	13	14	15	16	17	18	19	20	21	22	23	24	25	26	27	28	29	30	31	Average
FAIRVIEW	MAX	32	32	6	49	39	5	5	66	68	57	64	66	4	31	39										56	[illegible]	[illegible]	0	[illegible]	59		57.3
	MIN	4	16	13	26	29	[illegible]		32	32	36	37	29	23	21	16										15	6	16	24	[illegible]	20		22.4
FENN R	MAX	44	47	43	41	48	47	48	52	54	48	51	54	44	36	36	4	52	4	33	35	44	44	44	43	42	[illegible]	[illegible]	37	37	35		43.1
	MIN	8	10	8	0	0	36		33	32	32	36	12	32	27	26	4	34	[illegible]	18	[illegible]	31	21	26		23	21	24	25	19	19		28.2
FORT HALL INTERAGENCY	MAX	35	34	4	33	40	51	48	44	54	57	59	61	49	35	38	40	44	40	27	30	36		42	46	44	47	44	45	45	47		43.2
	MIN	2	8	15	25	19	[illegible]		22	23	24	26	24	28	20	10	28	32	22	6	5	7		10	12	12	13	12	13	13	10		18.1
GARDEN VALLEY RS	MAX	38	43	44	45	53	54	49	52	55	54	55	52	42	19	33	38	45	40	33	38	40	40	40	42	41	40	39	36	40	39		43.3
	MIN	24	22	13	27	25	24	0	26	26	27	30	22	28	20	13	1	32	27	[illegible]	4	6	6	[illegible]	15	15	15	13	1	14	14		20.7
GLENNS FERRY	MAX	43	43	41	40	61	61	55	61	65	65	61	62	44																			
	MIN	16	29	4	1	2	[illegible]		24	25	27	27	23	23	2					9													
GOODING CAA AP	MAX	38	36	37	37	56	55	0	56	61	66	59	64	43	36	36	45	48	36	31	39	41	46	50	52	52	46	47	40	49	46		46.6
	MIN	17	22	7	2	1	[illegible]	1	30	33	35	41	29	27	18	14	25	30	23	15	9	7	20	1	20	17	20	16	18	21	2		23.4
GRACE	MAX	29	27	25	23	33	41	43	46	52	56	57	56	51	33	26	29	34	32	31	23	30	31	39	41	42	42	38	39	43	42		37.8
	MIN	15	5	12	17	22	32	29	22	26	35	40	25	33	16	9	21	28	18	-4	-5	4	7	10	13	12	11	11	14	14	11		16.7
GRANDVIEW	MAX	35	39	46	46	61	63	56	58	61	61	62	63	55	43	41	51	57	54	40	47	44	46	47	51	50	46	40	38	26	28		48.5
	MIN	18	28	2	24	24	37	29	25	3	36	25	22	24	24	15	28	37	7	19	5	4	14	4	[illegible]	12	3	14	18	17	20		21.9
GRANGEVILLE	MAX	37	42	41	37	50	50	45	51	53	62	52	62	51	33	39	45	45	34	24	30	40	44	40	46	43	43	30	31	40	3		42.3
	MIN	15	21	24	29	27	39	34	29	33	38	34	31	25	21	16	31	34	12	4	18	27	25	23	24	31	22	16	11	17	20		24.3
GRASMERE	MAX	28	32		41	55	54	54	63	66	70	65	64	59	56	33	47	46	41	26	37	43	46	44	48	48	48	42	44	49	57		48.5
	MIN	13	14		14	36	34	28	27	2	27	38	29	25	8	6	29	35	20	12	7	20	16	15	16	16	18	14	15	17	21		20.7
GRAY 6 NNW	MAX	33	29	28	27	33	37	42		48	48	49	49	40	26	22	28	34	31	16	17	27	34	34	34	39	38	34	38	38	42		34.3
	MIN	7	-20	-4	6	19	18	19			15	28	16	20	6	-2	15	20	8	-28	-25	-10	-8	-8	-9	-10	-13	-10	-10	-6	-8		1.2
GROUSE	MAX	27	27	33	35	52	50	38	47	48	49	57	53	42	28	26	37	48	30	29	32	35	44	48	53	56	51	49	48	55	42		42.3
	MIN	-14	-19	-17	4	13	25	9	10	12	13	17	14	22	11	-2	9	20	8	2	-5	3	4	6	7	6	7	4	5	8	8		6.3
HAILEY AP	MAX	39	38	30	31	43	50	43	51	55	57	57	53	50	34	30	40	45	36	30	30	35	43	49	52	51	48	46	46	48	45		43.5
	MIN	7	5	1	6	20	23	23	21	25	29	29	28	21	14	8	11	25	11	5	5	10	12	14	19	23	23	15	17	15	16		16.0
HAMER 4 NW	MAX	36	34	30	31	33	36	41	42	46	42	50	50	40	31	29	31	43	39	27	24	29	36	44	44	45	42	45	41	40	40		38.0
	MIN	15	3	5	13	22	26	23	17	20	20	24	22	20	-1	-5	8	22	12	6	-1	4	6	7	8	8	6	5	10	7	5		11.2
HAZELTON	MAX	40	37	34	34	54	55	49	55	60	66	61	65	52	34	38	44	44	39	29	33	44	44	46	48	48	50	45	44	49	51		46.4
	MIN	21	22	26	29	30	40	30	28	31	32	32	26	27	21	12	25	30	29	12	12	15	18	19	19	19	18	14	14	17	18		22.9
HILL CITY	MAX	28	32	34	32	44	53	48	49	52	59	61	64	43	31	30	41	42	37	31	35	35	40	46	48	48	48	43	46	49	42		43.0
	MIN	5	9	11	18	21	37	24	22	24	25	35	24	28	16	7	16	31	24	7	10	11	12	12	13	12	13	11	13	13	13		17.2
HOLLISTER	MAX	52	32	33	35	38	46	57	57	61	64	60	58	55	52	49	46	46	43	34	36	43	44	50	47	49	44	44	43	49	54		47.4
	MIN	16	25	24	26	24	24	23	22	29	30	28	24	20	18	15	12	11	8	15	13	17	17	17	18	16	17	16	6	18	19		19.3
IDAHO CITY	MAX	42	41	42	47	49	51	50	47	54	58	56	50	44	48	41	45	40	36	37	37	37	38	39	43	40	40	38	36	42	44		43.7
	MIN																																
IDAHO FALLS 2 ESE	MAX	31	28		33	34	40	37	42	48	50	54	55	49	31	25	32	40	38	23	27	28	36	37	44	38	40	36	40	39			37.7
	MIN	19	3	8		26	27	31	21	24	25	27	24	30	6	-2	8	24	18	0	-1	4	6	13	13	13	12	12	13	12			14.9
IDAHO FALLS CAA AP	MAX	27	28	26	29	34	39	37	43	48	49	57	55	41	31	24	35	41	29	29	30	28	39	40	42	45	47	42	42	44	44		38.2
	MIN	7	4	12	23	27	26	27	21	25	26	28	27	20	0	-4	12	29	6	-3	3	6	10	14	15	13	13	2	16	13	13		14.7
IDAHO FALLS 42 NW WB	MAX	30	35	31	31	33	37	40	47	46	47	51	46	35	36	21	35	47	32	28	25	30	36	44	45	44	42	46	45	44	40		38.3
	MIN	17	5	3	22	24	23	25	20	23	23	23	21	20	4	-3	8	17	11	6	-3	3	0	4	6	5	4	-2	6	3	1		10.6
IDAHO FALLS 46 W WB	MAX	31	32	31	33	39	49	40	42	46	48	55	57	41	33	25	38	45	28	28	30	33	37	44	45	43	42	46	46	41	43		39.7
	MIN	9	6	5	22	26	26	24	19	20	20	23	21	16	6	-1	9	20	12	1	-2	1	3	5	9	7	8	4	9	7	6		11.4
IRWIN 2 SE	MAX	31	31	29	31	31	39	39	50	55	58	60	59	53	34	29	32	40	39	20	18	25	35	34	38	38	40	33	33	36	38		37.6
	MIN	20	4	11	17	24	28	23	24	27	28	30	28	29	5	-2	22	26	19	-14	-11	-2	4	4	15	12	14	4	5	7	11		13.7
ISLAND PARK DAM	MAX	30	33	34	27	27	35	39	39	48	46	48	48	33	26	17	30	33	32	22	22	22	35	42	38	38	35	40	39	35	42		34.5
	MIN	17	-4	-3	12	18	23	13	12	26	19	20	16	16	-5	-19	12	18	9	-17	-22	-7	-4	-2	0	-4	-5	-5	-1	-3	-4		4.2
JEROME	MAX	41	38	35	35	55	56	51	57	61	66	61	67	55	36	40	46	47	41	32	35	45	49	50	53	51	49	48	42	51	52		48.2
	MIN	19	18	26	26	30	27	27	29	32	33	31	29	31	21	12	25	33	26	10	12	16	21	20	18	17	19	15	15	17	17		22.4
KELLOGG	MAX	39	44	44	43	40	43	46	46	47	45	49	50	54	41	35	36	44	45	33	30	34	45	41	40	39	40	38	38	37	38		41.5
	MIN	28	33	33	34	35	37	32	33	33	34	35	35	36	18	22	28	34	23	14	17	27	25	26	23	21	20	21	18	17	17		27.0
KOOSKIA	MAX	42	52	46	45	50	57	50	52	51	47	53	57	52	41	36	46	55	48	36	36	49	41	38	36	45	46	43	45	38	39		45.7
	MIN	23	25	27	34	30	40	36	35	33	33	35	35	37	21	20	30	35	30	22	21	32	25	23	27	24	32	28	28	27	22		29.0
KUNA 2 NNE	MAX	37	37	42	46	58	58	55	57	57	60	61	64	52	40	39	46	52	42	36	42	47	44	47	50	46	43	44	29	27	27		46.2
	MIN	22	27	24	28	26	35	29	28	30	29	29	28	30	24	20	22	40	27	16	15	20	21	18	18	18	17	17	23	22	22		24.2
LEWISTON	MAX	46	55	50	51	55	52	55	52	52	52	55	56	59	46	45	50	55	48	36	41	52	48	38	41	37	37	37	37	35	35		46.9
	MIN	29	28	32	38	35	44	40	36	37	38	40	41	42	26	27	30	40	31	20	27	29	27	26	33	33	33	32	32	31	30		32.9
LEWISTON WB AP	MAX	42	50	50	47	51	49	53	50	50	50	54	56	50	42	43	47	54	38	32	38	47	46	34	37	33	33	31	30	30	29		43.2
	MIN	29	29	30	36	33	43	37	36	35	37	39	39	30	24	28	31	36	21	17	26	28	26	25	29	29	30	29	29	28	27		30.5
LIFTON PUMPING STA	MAX	33	30	27	31	38	48	45	49	49	50	59	50	51	33	28	33	43	35	21	25	33	34	36	37	31	35	40	40	39	40		38.1
	MIN	17	9	12	14	22	32	28	19	20	23	-27	22	21	14	10	12	20	18	-3	0	5	9	14	20	19	20	17	13	12	11		15.9
LOWMAN	MAX					49					50	50		44	33	30	38	45	34	33	37	39	40		39	38	39						
	MIN					28						26		20	17	8	19	28	3	7	10	13	13		12	11	10						
MACKAY RS	MAX	33	33	33	31	51	51	48	45	49		60															47	45	48	51	41		
	MIN	16	15	9	13	18	27	26	22	24											6						19	16	14	22	14		
MALAD	MAX	4	31	31	28	41	46	56	54	58	61	58	61	50	37	40	40	35	34	28	33	39	42	48	51	48	47	50	50	48	46		44.4
	MIN	19	15	18	23	26	28	30	27	28	29	33	28	27	20	23	30	31	20	8	6	11	13	17	18	17	17	17	19	18	16		21.1
MALAD CAA AP	MAX	37	37	33	30	41	43	49	55	60	62	59	62	52	34	34	40	41	33	27	25	39	43	48	50	48	46	50	51	48	46		44.1
	MIN	18	11	19	23	25	26	27	25	23	24	28	21	21	14	8	21	27	10	8	3	10	10	12	17	13	11	11	13	12	12		16.6
MAY RS	MAX	34	34	36	38	44	53	47	49	52	55	60	58	50	39	39	40	45	33	25	30	35	40	33	36	38	35	32	33	35	40		40.6
	MIN	11	6	6	18	17	30	22	21	20	21	22	20	18	12	5	15	28	15	2	4	11	12	6	8	10	12	2	3	5	7		13.0
MC CALL	MAX	28	34	38	38	36	40	42	49	50	53	53	50	38	27	25	31	40	30	24	37	38	35	38	40	38	40	42	34	43	42		38.4
	MIN	12	4	16	22	25	29	29	22	24	26	30	22	25	10	4	15	28	18	4	10	13	18	13	11	10	11	7	8	12	12		16.3
MC CAMMON	MAX	36	31	30	31	37	47	44	45	54	60	63	60	61	37	32	40	39	36	31	30	37	46	49	49	45	45	43	43	45	47		43.1
	MIN	23	9	22	22	22	29	28	29	30	23	31	25	25	22	12	21	26	28	1	2	8	10	11	13	13	12	14	15	15	14		18.5
MERIDIAN 1 W	MAX	37	37	41	47	57	55	55	53	54	56	57	57	51	48	39	45	51	45	35	41	44	42	45	44	42	48	38	32	27	37		45.3
	MIN	22	27	27	28	38	37	28	28	30	30	31	28	30	24	22	24	41	28	18	19	22	22	28	21	19	18	19	23	23	24		26.0

See reference notes following Station Index.

DAILY TEMPERATURES

Station		Day Of Month 1	2	3	4	5	6	7	8	9	10	11	12	13	14	15	16	17	18	19	20	21	22	23	24	25	26	27	28	29	30	31	Average
MINIDOKA DAM	MAX	34	32	33	34	50	55	41	45	52	64	65	60	43	35	37	43	47	42	32	34	35	38	39	40	40	41	41	45	40	50		42.9
	MIN	17	17	22	27	31	40	35	30	34	35	33	31	30	21	18	28	35	26	13	14	19	23	21	23	21	20	17	16	19	22		24.6
MONTPELIER RS	MAX	30	34	26	26	34	41	46	46	50	58	62	58	59	51	27	31	43	40	31	20	23	33	39	34	30	39	41	39	40	43		39.1
	MIN	17	2	12	14	22	27	30	24	23	24	31	22	23	11	5	7	22	23	-7	-5	-3	2	10	14	9	6	8	8	12	10		13.4
MOSCOW U OF I	MAX	37	35	41	43	46	49	41	51	55	57	50	54	55	33	35	35	39	39	33	32	45	48	45	47	42	31	30	29	27	30		41.1
	MIN	28	26	30	30	36	41	32	36	30	43	43	37	31	18	25	28	33	22	16	23	31	31	27	30	22	25	26	24	25	21		29.0
MOUNTAIN HOME 1 NE	MAX	38	35	40	39	58	58	53	59	63	63	63	63	55	39	38	50	50	46	34	40	44	47	49	50	52	48	47	41	43	37		48.1
	MIN	19	19	25	23	28	36	30	32	31	30	30	28	30	22	13	28	40	26	12	14	19	22	18	18	17	11	15	14	11	12		22.4
MULLAN PASS CAA	MAX	23	25	25	25	33	34	32	39	44	43	35	42	29	16	23	29	31	15	13	23	33	33	42	43	48	40	35	40	43	41		32.6
	MIN	15	19	20	20	22	24	23	30	34	33	32	29	13	10	10	20	14	9	7	9	20	27	24	35	36	27	26	29	34	15		22.2
NAMPA 2 NW	MAX	46	39	39	43	49	60	58	57	57	58	57	62	60	44	41	40	48	54	40	36	44	48	46	47	45	43	42	38	28	28		46.6
	MIN	23	27	26	30	30	31	30	31	30	30	31	28	28	27	22	22	25	30	21	20	22	22	20	19	18	20	18	20	24	24		25.0
NEW MEADOWS RS	MAX	38	37	41	38	37	46	45	47	52	57	56	58	56	38	30	32	36	44	36	31	45	46	48	50	48	48	44	45	38	48		43.8
	MIN	10	10	14	20	18	20	26	25	21		22	20	24	10	9	12	19	20	4	4	13	15	12	13	10	10	7	8	7	10		14.2
NEZPERCE 2 E	MAX	35	43	42	36	45	45	43	49	52	51	50	60	53	34	34	39	45	34	27	30	43	43	43	45	43	41	31	28	35	31		41.0
	MIN	22	22	27	32	30	38	34	31	33	37	41	33	28	20	19	29	31	17	12	14	27	28	26	26	26	23	21	22	18	17		26.1
OAKLEY	MAX	37	36	36	36	55	57	50	61	63	72	64	64	48	34	40	47	48	40	29	40	46	46	47	52	50	48	45	45	50	58		48.1
	MIN	19	21	19	25	32	43	33	30	35	37	34	36	29	22	16	28	33	24	10	10	17	21	19	21	21	23	18	16	27	23		24.7
OBSIDIAN 2 NNW	MAX	34	41	33	45	46	45	45	57	49	57	52	50	42	32	25	36	35	32	20	29	38	36	30	31	34	32	33	31	37	44		38.4
	MIN	13	6	3	7	15	29	12	11	13	15	22	13	17	1	-15	13	25	-5	-25	-16	-6	-4	4	-8	-10	-8	-11	-9	-6	-3		3.0
OLA 5 S	MAX	37	40	40	43	55	59	53	55	56	57	60	60	54	44	40	43	51	40	35	41	43	45	45	47	45	44	42	38	39	34		46.2
	MIN	21	20	20	28	28	27	26	25	26	26	30	26	20	20	21	15	28	21	20	19	19	19	19	18	17	16	15	16	16	17		21.3
OROFINO	MAX	52	54	51	43	53	50	48	54	54	55			61	46	45	48	54	49	44	44	53	48	45	46	44	40	40	38	45	36		47.9
	MIN	40	31	28	32	38	43	36	33	33	35			38	23	22	31	35	29	21	24	33	25	25	27	25	28	30	28	25	25		30.1
PALISADES DAM	MAX	34	28	27	29	30	42	40	46	50	53	58	54	49	32	25	30	40	38	20	15	24	30	34	33	33	33	31	30	31	32		35.0
	MIN	19	4	12	18	24	29	28	25	27	27	33	29	29	8	2	22	28	20	-9	-7	1	11	10	14	13	14	10	7	10	10		15.6
PARMA EXP STA	MAX	44	40	44	47	60	60	58	56	57	55	58	48	50	42	38	44	55	46	37	46	45	45	43	43	42	41	37	28	27	28		45.5
	MIN	32	22	23	30	24	35	33	27	26	28	30	32	28	22	18	22	35	28	19	20	17	17	17	16	16	14	15	20	22	23		23.7
PAUL 1 E	MAX	36	38	35	35	35	54	56	46	53	60	66	61	66	43	37	39	46	46	37	32	36	43	44	48	49	49	49	46	47	48		46.0
	MIN	18	16	16	26	31	34	32	27	27	30	30	24	26	22	16	17	28	27	12	12	14	16	17	18	16	16	13	13	13	15		20.7
PAYETTE	MAX	42	43	46	50	55	60	58	55	56	54	59	54	47	45	39	44	56	48	40	46	46	44	45	46	44	35	31	34	28	28		45.9
	MIN	23	24	26	29	27	38	31	30	27	29	32	30	31	25	18	23	37	31	18	22	19	19	19	18	17	18	18	23	24	24		25.0
PIERCE RS	MAX	38	33			38	37	41	43	43	38	42	46	50	33	32	37	34	32	40	34	37											
	MIN	14	26			26	33	29	28	25	30	26	26	26	17	15	29	30	18	2	14	29											
POCATELLO 2	MAX	36	37	36	35	43	58	48	52	57	58	63	62	52	37	39	42	45	40	29	36	39	45	43	50	48	47	40	44	48	48		45.2
	MIN	24	12	22	21	29	33	30	24	25	26	31	27	31	24	16	27	35	20	8	8	13	13	15	18	16	15	16	16	17	16		20.9
POCATELLO WB AP	MAX	32	31	32	33	45	52	42	50	54	55	59	61	49	33	36	41	44	35	26	31	35	39	41	46	43	46	40	45	45	47		42.3
	MIN	18	12	22	26	30	29	28	24	25	26	30	28	27	20	16	27	34	9	3	8	10	11	13	15	15	14	15	15	17	15		19.4
PORTHILL	MAX	42	45	45	38	43	51	43	45	44	44	48	48	48	36	31	35	43	36	30	32	35	38	40	36	35	32	29	32	28	24		38.5
	MIN	28	25	25	22	32	35	26	30	30	30	28	32	28	16	14	16	26	13	8	15	20	12	22	14	9	7	14	13	16	3		20.3
PRESTON 2 SE	MAX	34	35	32	30	39	45	46	51	55	59	59	60	56	40	32	38	40	40	26	30	38	41	45	46	45	45	45	47	46	45		43.0
	MIN	20	14	16	21	25	28	29	25	26	27	34	26	28	17	10	24	31	22	10	5	11	13	16	17	15	15	15	15	16	14		19.5
PRIEST RIVER EXP STA	MAX	42	39	43	37	40	48	42	42	43	42	42	45	48	35	29	32	39	35	30	31	42	40	33	31	31	28	28	31	29	25		36.7
	MIN	25	30	26	28	32	35	30	28	27	29	34	30	28	14	16	25	30	13	6	20	19	12	19	12	20	22	20	18	18	16		22.7
RICHFIELD	MAX	34	35	32	32	52	54	48	50	55	59	57	60	50	35	34	42	45	38	31	33	38	42	49	50	50	49	46	43	47	49		44.6
	MIN	17	16	21	24	30	33	30	25	28	28	26	25	24	16	11	24	26	21	10	6	15	19	19	17	16	18	15	15	16	21		20.4
RIGGINS RS	MAX	42	47	47	42	50	55	57	58	58	64	64	68	59	45	48	48	54	50	50	44	52	50	49	49	50	49	42	38	50	48		50.9
	MIN	28	27	29	30	41	38	40	35	35	36	40	35	28	22	20	30	39	26	21	22	32	30	27	28	24	26	24	20	26	28		29.6
RUPERT	MAX	31	34	35	34	36	53	56	44	50	60	65	62	65	43	35	38	47	45	36	30	35	41	43	44	46	46	46	44	45	47		44.5
	MIN	15	15	17	27	32	35	31	28	29	30	30	24	29	21	14	17	29	27	11	11	14	17	22	21	17	18	14	14	14	15		21.3
SAINT ANTHONY	MAX	29	29	27	30	31	37	41	42	47	47	51	52	40	29	33	30	36	33	28	25	29	37	41	40	42	40	41	37	40	40		36.8
	MIN	21	-3	-2	13	26	29	22	16	22	23	27	23	23	1	-3	15	25	14	-4	-3	3	7	11	12	12	11	9	10	10	10		12.7
SAINT MARIES	MAX	42	44	45	40	44	43	47	52	52	55	52	50	56	48	40	38	41	35	33	35	50	40	43	39	37	40	39	33	31	26		42.3
	MIN	24	29	27	31	32	34	32	30	28	30	31	31	29	20	19	28	29	21	11	21	25	21	22	13	15	19	25	14	18	21		24.3
SALMON	MAX	42	41	43	42	43	48	48	52	54	53	59	55	43	30	34	41	53	34	30	35	40	42	42	28	24	22	20	20	25	34		39.2
	MIN	16	14	14	21	22	33	23	25	20	20	24	20	24	15	12	17	30	17	7	8	19	13	12	13	19	17	16	15	8	6		17.3
SANDPOINT EXP STA	MAX	43	44	41	37	40	47	43	43	40	45	47	45	43	37	32	35	40	33	30	32	40	38	37	35	34	30	32	31	30	27		37.9
	MIN	29	32	26	25	37	34	27	31	30	34	39	40	28	21	19	23	32	19	11	25	22	19	25	26	25	21	16	21	14	13		25.5
SHOSHONE	MAX	38	36	34	35	56	54	48	55	59	63	59	63	45	31	35	40	47	39	30	34	40	45	49	51	50	52	47	43	51	50		46.0
	MIN	15	18	22	21	27	34	31	25	29	30	26	26	27	16	9	23	28	20	7	6	13	18	15	19	18	18	12	12	20	15		20.0
SPENCER RS	MAX	27	25	28	26	30	37	37	40	47	43	46	43	36	27	18	31	37	20	17	20	27	33	38	43	42	40	37	38	39	39		33.7
	MIN	7	-5	8	17	21	23	23	11	19	18	20	20	18	8	-6	16	10	7	1	-7	-2	2	9	12	17	6	9	24	11	6		10.7
STIBNITE	MAX	27	29	30	36	40	44	49	47	51	54	51	52	52	27	25	28	35	39	20	19	35	45	47	46	47	48	46	49	44	50		40.4
	MIN	1	1	2	13	14	20	16	17	18	19	27	20	20	8	2	13	12	14	-8	-7	11	15	15	13	13	16	13	13	15	17		12.1
STREVELL	MAX	33	29	30	27	43	55	47	50	53	54	57	55	47	30	33	44	42	36	21	28	33	40	49	46	46	41	41	43	45	40		41.3
	MIN	14	10	13	22	25	32	38	27	31	35	34	30	27	21	9	23	31	24	-1	2	11	13	13	16	16	20	13	12	16	22		20.0
SUGAR	MAX	30	30	28	31	33	38	40	42	45	45	51	55	43	29	25	30	37	35	21	24	27	37	40	39	38	37	41	38	36	37		36.1
	MIN	21	-1	0	17	26	30	27	17	22	22	27	23	24	0	-6	15	25	15	1	-4	3	6	8	10	10	7	7	10	8	8		12.6
SUN VALLEY	MAX	28	30	28	32	49	51	48	51	54	56	53	54	51	34	29	37	42	38	32	30	36	43	48	48	51	51	48	44	48	47		43.0
	MIN	-13	-15	-9	2	15	21	10	7	13	14	17	13	15	6	-3	2	21	3	-11	-10	-1	4	5	4	5	7	2	4	8	8		4.8
SWAN FALLS PH	MAX	46	44	46	51	61	60	59	61	62	57	65	62	54	41	40	51	57	53	39	48	45	48	50	50	50	49	42	39	31	29		49.7
	MIN	40	29	29	32	33	35	37	34	34	34	36	33	38	29	22	31	43	33	23	22	23	24	23	22	21	22	21	22	22	22		29.0
TETONIA EXP STA	MAX	31	25	26	29	30	40	33	42	49	50	53	49	46	29	28	29	35	22	13	20	25	35	37	33	40	40	34	35	38	39		34.5
	MIN	9	-4	-3	11	20	27	15	20	21	23	29	24	24	3	-7	10	5	0	-14	-11	-2	3	-2	8	12	8	5	3	4	6		8.2
THREE CREEK	MAX	37	32	34	39	49	54	54	65	70	72	65	67	51	33	38	46	46	35	28	36	48	50	50	55	55	56	49	50	59	63		49.5
	MIN	5	18	5	18	31	29	27	20	20	22	24	19	16	17	-7	21	28	9	10	7	10	10	10	10	12	10	8	7	10	12		14.6
TWIN FALLS 2 NNE	MAX	40	36	36	35	56	57	51	57	61	64	62	65	60	35	40	47	47	41	31	35	44	45	48	50	49	48	45	42	48	51		47.5
	MIN	22	23	27	28	32	42	31	27	27	28	31	26	31	23	14	28	34	28	14	19	15	19	17	17	15	17	15	14	16	17		23.2

See reference notes following Station Index.

Table 5 - Continued

DAILY TEMPERATURES

Station		Day Of Month 1	2	3	4	5	6	7	8	9	10	11	12	13	14	15	16	17	18	19	20	21	22	23	24	25	26	27	28	29	30	31	Average
TWIN FALLS 3 SE	MAX	39	40	38	38	39	58	60	49	58	62	68	65	65	45	36	45	48	48	36	33	37	44	46	48	49	49	49	47	43	48		47.7
	MIN	23	23	25	27	30	37	33	27	27	28	30	30	29	23	17	17	24	28	15	5	18	12	1	18	18	18	19	20	20	18		23.3
WALLACE	MAX	38	42	40	38	41	42	44	52	49	56	52	54	48	31	35	37	41	38	26	29	41	40	43	41	38	38	38	35	33	25		40.2
	MIN	20	30	28	32	34	36	29	33	31	36	40	32	24	16	18	29	32	20	1	20	26	24	23	24	23	18	19	19	17	17		25.3
WALLACE WOODLAND PARK	MAX	36	38	43	48	37	41	47	44	54	56	[illegible]	5[illegible]		39	31	34	41	4[illegible]	31	29	33	42	40	43	44	41	39	40	39	36		41.2
	MIN	17	19	29	33	34	34	2[illegible]	2[illegible]	0	31	36		30	16	16	24	29	18	7	9	24	24	22	23	25	20	18	20	17	17		23.4
WEISER 1 S	MAX	45	40	47	50	53	60	56	54	54	52	55	53	48	46	42	42	51	50	39	44	42	43	43	44	42	35	29	29	26	27		44.7
	MIN	23	23	27	29	27	36	32	[illegible]	26	29	30	30	31	22	20	20	35	28	1	22	0	20	1	18	18	20	17	20	21	23		24.4
WINCHESTER 1 SE	MAX	33	41	40	34	54	48	49	55	58	58	5[illegible]	57	53	32	32	37	4[illegible]	36	26	34	49	46	47	53	50	46	42	42	45	35		44.3
	MIN	21	21	24	27	27	39	27	30	35	40	[illegible]	31	28	15	20	28	30	21	2	12	28	25	2[illegible]	24	23	21	17	.6	18	19		24.3

Table 6

EVAPORATION AND WIND

Station		Day of month 1	2	3	4	5	6	7	8	9	10	11	12	13	14	15	16	17	18	19	20	21	22	23	24	25	26	27	28	29	30	31	Total or Avg
MINIDOKA DAM	EVAP	-	.02	.04	.00	.00	.03	.08	.03	.06	-	-	-	-	-	-	-	-	-	-	-	-	-	-	-	-	-	-	-	-	-		-
	WIND	120	70	80	100	100	140	90	120	150	120	70	60	150	200	110	130	160	270	110	90	140	200	170	130	130	150	50	20	70	140		3640

SUPPLEMENTAL DATA

Station	Wind direction: Prevailing	Wind direction: Percent of time from prevailing	Wind speed m. p. h: Average	Wind speed m. p. h: Fastest mile	Wind speed m. p. h: Direction of fastest mile	Wind speed m. p. h: Date of fastest mile	Relative humidity averages percent: 5:30A MST	11:30A MST	5:30P MST	11:30P MST	Number of days with precipitation: Trace	.01–.09	.10–.49	.50–.99	1.00–1.99	2.00 and over	Total	Percent of possible sunshine	Average sky cover sunrise to sunset
BOISE WB AIRPORT	SE	19	6.3	30	NW	13	88	71	70	85	7	1	2	0	0	0	10	67	5.1
IDAHO FALLS 42 NW WB	-	-	5.6	34ø	W	17	-	-	-	-	2	5	0	0	0	0	7	-	-
IDAHO FALLS 46 W WB	-	-	3.8	30ø	SW	13	-	-	-	-	2	1	2	0	0	0	5	-	-
LEWISTON WB AIRPORT	-	-	-	-	-	-	88	78	77	-	11	1	2	0	0	0	14	-	8.3
POCATELLO WB AIRPORT	SW	18	8.7	46	SW	13	87	73	70	81	7	2	1	0	0	0	10	67	5.0

ø MAXIMUM HOURLY AVERAGE.

Table 7

SNOWFALL AND SNOW ON GROUND

Station		Day of month 1	2	3	4	5	6	7	8	9	10	11	12	13	14	15	16	17	18	19	20	21	22	23	24	25	26	27	28	29	30	31
ARCO 3 NW	SNOWFALL				T									-																		
	SN ON GND																															
ASHTON 1 S	SNOWFALL	2.5			1.5	2.0	T							2.0		T	1.5	1.0	T													
	SN ON GND	6	6	6	6	7	7	6	5	5	4	3	3	4	4	4	5	6	6	5	5	5	4	4	4	4	4	4	4	4	4	
ATLANTA 2	SNOWFALL													-	-	-	-	-														
	SN ON GND	-	-	-	6	8	-	4	4	-	-	3	-	4	4	4	14	14	14	13	13	13	13	12	-	-	-	-	-	-	10	
AVERY RS	SNOWFALL													-	-	0.5	-	-	-													
	SN ON GND	-	-	-	-	-	-	-	-	-	-	-	-	-	-	-	-	-	-	-	-	-	-	-	-	-	-	-	-	-	-	
BLACKFOOT	SNOWFALL				3.0														0.5													
	SN ON GND				3	2																										
BOISE WB AP	SNOWFALL	1.2	T											T	T		T												T	T	T	
	SN ON GND		1												T																	
BONNERS FERRY 1 SW	SNOWFALL		T													1.5	T	4.0														
	SN ON GND															1	T	3	3	3	3	2	-	-	-	T	T	T	T	T	T	
BURLEY CAA AP	SNOWFALL				T									T			T		T													
	SN ON GND	1															T															
CASCADE 1 NW	SNOWFALL	1.0												T	T		1.0	1.0	T													
	SN ON GND	9	9	8	7	6	4	3	2	2	1	T	T	T	T	T	1	T	T	T	T	T	T	T	T	T	T	T	T	T	T	
CENTERVILLE ARBAUGH RCH	SNOWFALL													2.9		T	0.5	0.6	T													
	SN ON GND	11	11	11	10	9	8	7	7	6	6	5	5	8	8	8	8	8	8	8	8	8	8	8	8	8	8	8	8	8	8	
COBALT BLACKBIRD MINE	SNOWFALL	1.0					1.5							3.0	2.0		3.5	3.5	2.0	1.0												
	SN ON GND	11	11	10	9	9	9	7	7	7	7	7	7	13	11	10	13	16	16	15	14	13	13	13	13	13	13	13	13	13	12	

See reference notes following Station Index.

SNOWFALL AND SNOW ON GROUND

Station		Day of month																													
		1	2	3	4	5	6	7	8	9	10	11	12	13	14	15	16	17	18	19	20	21	22	23	24	25	26	27	28	29	30	31
COEUR D' ALENE RS	SNOWFALL	0.6	T											T		0.3	1.5	T														
	SN ON GND															T	1	T														
COTTONWOOD	SNOWFALL														0.3		1.0		1.1													
	SN ON GND																1	–	2	1	1											
DEADWOOD DAM	SNOWFALL	T												0.8	0.6		2.7	7.8	0.5	T												
	SN ON GND	22	20	19	18	17	15	15	14	13	12	11	11	12	12	12	14	17	17	17	17	16	16	16	16	16	15	15	15	15	15	
DUBOIS CAA AP	SNOWFALL	T		T	2.0	T	T							0.3		T	T	T														
	SN ON GND	1	1	1	3	3	3	3	2	2	2	T	T	T	T	T	T	T	T	T	T											
FAIRFIELD RS	SNOWFALL																T	0.4														
	SN ON GND	2	2	1	1	1											T	T														
GARDEN VALLEY RS	SNOWFALL		T														0.5	1.0														
	SN ON GND																															
GOODING CAA AP	SNOWFALL	0.3	0.3														T															
	SN ON GND		T																													
GRAY 6 NNW	SNOWFALL					4.0								T	T	T	1.5	–	–													
	SN ON GND	–	–	–	–	6	–	–	–	–	–	–	–	3	3	3	4	–	–	–	–	–	–	–	–	–	–	–	–	–	2	
HAMER 4 NW	SNOWFALL	T			2.8	0.5								3.0				T														
	SN ON GND				3	–	2	1						3	1	–	–	T														
IDAHO CITY 11 SW	SNOWFALL	0.5	0.5											0.5				–														
	SN ON GND	8	8	–	–	–	–	–	–	–	–	–	–	–	–	–	–	–	–	–	–	–	–	–	–	–	–	–	–	–	–	
IDAHO FALLS CAA AP	SNOWFALL	T		T	4.0									5.0			T	T	T													
	SN ON GND	2	2	2	4	6	4	2	1	T	T	T			5	4	4	4	3	2	2	2	2	2	1	1	T	T	T	T	T	
IDAHO FALLS 46 W WB	SNOWFALL				1.8									0.7				T	0.6													
	SN ON GND	1	1	T	1	1	T	T	T						1	1	1	T		1	1	T	T									
IRWIN 2 SE	SNOWFALL			T	T	3.0									4.0		T	T	4.0													
	SN ON GND	–	–	T	T	3	–	–							3	–	–	–	5	–	–	–	–	–	–	–	–	–	–	–	–	
ISLAND PARK DAM	SNOWFALL				2.5	3.0	2.0							1.0			4.0	5.0														
	SN ON GND	–	–	–	18	21	20	–	–	–	–	–	–	14	–	–	20	24	–	–	–	–	–	–	–	–	–	–	–	–	19	
LEWISTON WB AP	SNOWFALL													T					T											T	T	
	SN ON GND																		T													
LOWMAN	SNOWFALL															T	1.5	1.0														
	SN ON GND	–	5	–	–	3	–	–	–	–	2	2	2	2	2	2	4	3	3	3	3	–	–	–	–	–	2	–	–	–	–	
MALAD CAA AP	SNOWFALL			T	3.0	T								T	T		T		T													
	SN ON GND				1	3	1										T		T													
MAY RS	SNOWFALL																0.9		T													
	SN ON GND	T	T	T	T												T		T													
MC CALL	SNOWFALL													3.0				3.0														
	SN ON GND	10	10	10	10	–	9	–	–	7	–	5	–	7	6	–	–	6	–	–	5	–	–	–	4	4	4	4	4	4	4	
MULLAN PASS CAA	SNOWFALL	0.5	T			T		T	T		T		1.0	1.0	T	2.0	4.0	1.0	T	T	T											
	SN ON GND	20	20	20	20	20	19	19	19	18	14	10	10	11	12	12	13	17	18	18	18	18	16	16	15	14	13	13	13	13	13	
NEZPERCE 2 E	SNOWFALL													T	T	T	T	T	T													
	SN ON GND													T			T	T	T	T	T											
OAKLEY	SNOWFALL		3.0											T																		
	SN ON GND		1	T																												
OBSIDIAN 2 NNW	SNOWFALL													–			3.5	3.0														
	SN ON GND	–	–	–	–	–	–	–	–	–	–	–	–	5	5	–	9	–	–	–	–	–	–	–	–	–	–	–	–	–	–	
PAYETTE	SNOWFALL	T																														
	SN ON GND																															
PIERCE RS	SNOWFALL	–	–	–	–	–	–	–	–	–	–	–	–	–	–	–	–	–	–	–	–	–	–	–	–	–	–	–	–	–	–	
	SN ON GND	–												T		1	3	–	–	5	5	4	4	4	4	4	4	4	4	4	4	
POCATELLO WB AP	SNOWFALL				1.8	T								T	T		T	T	0.5										T			
	SN ON GND	T	T	T	1	T											T			1	1	1	T	T	T	T	T	T	T	T		
PORTHILL	SNOWFALL															4.0		4.0														
	SN ON GND															4	2	2														
PRIEST RIVER EXP STA	SNOWFALL													T		1.0	1.6	1.0	T													
	SN ON GND															1	4	5	5	5	5	4	4	4	4	4	4	4	4	4	4	
RIGGINS RS	SNOWFALL													–	–																	
	SN ON GND													–	1																	
SANDPOINT EXP STA	SNOWFALL	0.1	T													2.1	T	0.5														
	SN ON GND															2	2	2	2	2	2	2	2	2	1	1	1	1	1	1	1	
SPENCER RS	SNOWFALL				–		–										–															
	SN ON GND	–	–	–	15	–	13	–	–	–	–	–	–	–	–	–	–	–	–	–	–	–	–	–	–	–	–	–	–	–	–	
STIBNITE	SNOWFALL	4.0												5.0	5.0		2.0	3.5	T	T												
	SN ON GND	26	23	20	18	16	14	12	11	10	10	9	8	12	16	15	16	18	17	16	16	15	12	12	11	11	11	11	11	11	11	
SUN VALLEY	SNOWFALL														T		1.0	5.0														
	SN ON GND	9	9	9	9	8	6	5	5	4	4	3	3	3	3	3	3	7	7	6	6	6	6	6	6	5	5	4	4	4	4	
THREE CREEK	SNOWFALL	T	T											3.5	1.0					T												
	SN ON GND	6	4	4	3	T								4	5	3	2	T	T													
TWIN FALLS 2 NNE	SNOWFALL		1.0														0.5															
	SN ON GND		T																													
WALLACE	SNOWFALL	T												1.0		T	1.0	0.5	T	T											T	
	SN ON GND	1	T	T	T	T								1		1	2	1	1	1	T	T	T	T	T	T	T	T	T	T	T	

See reference notes following Station Index

TOTAL PRECIPITATION

NOVEMBER 1956

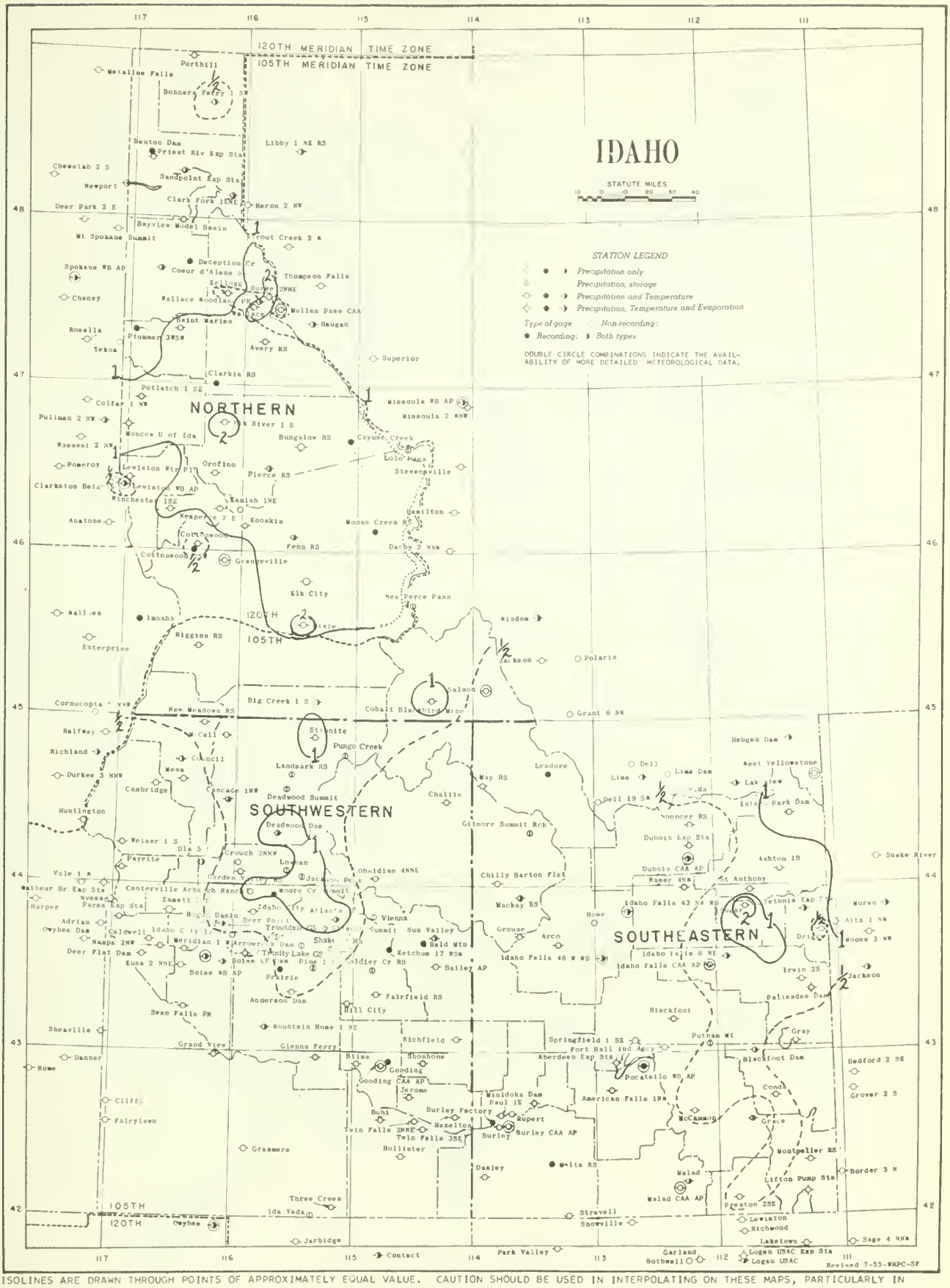

ISOLINES ARE DRAWN THROUGH POINTS OF APPROXIMATELY EQUAL VALUE. CAUTION SHOULD BE USED IN INTERPOLATING ON THESE MAPS, PARTICULARLY IN MOUNTAINOUS AREAS.

AVERAGE TEMPERATURE

NOVEMBER 1956

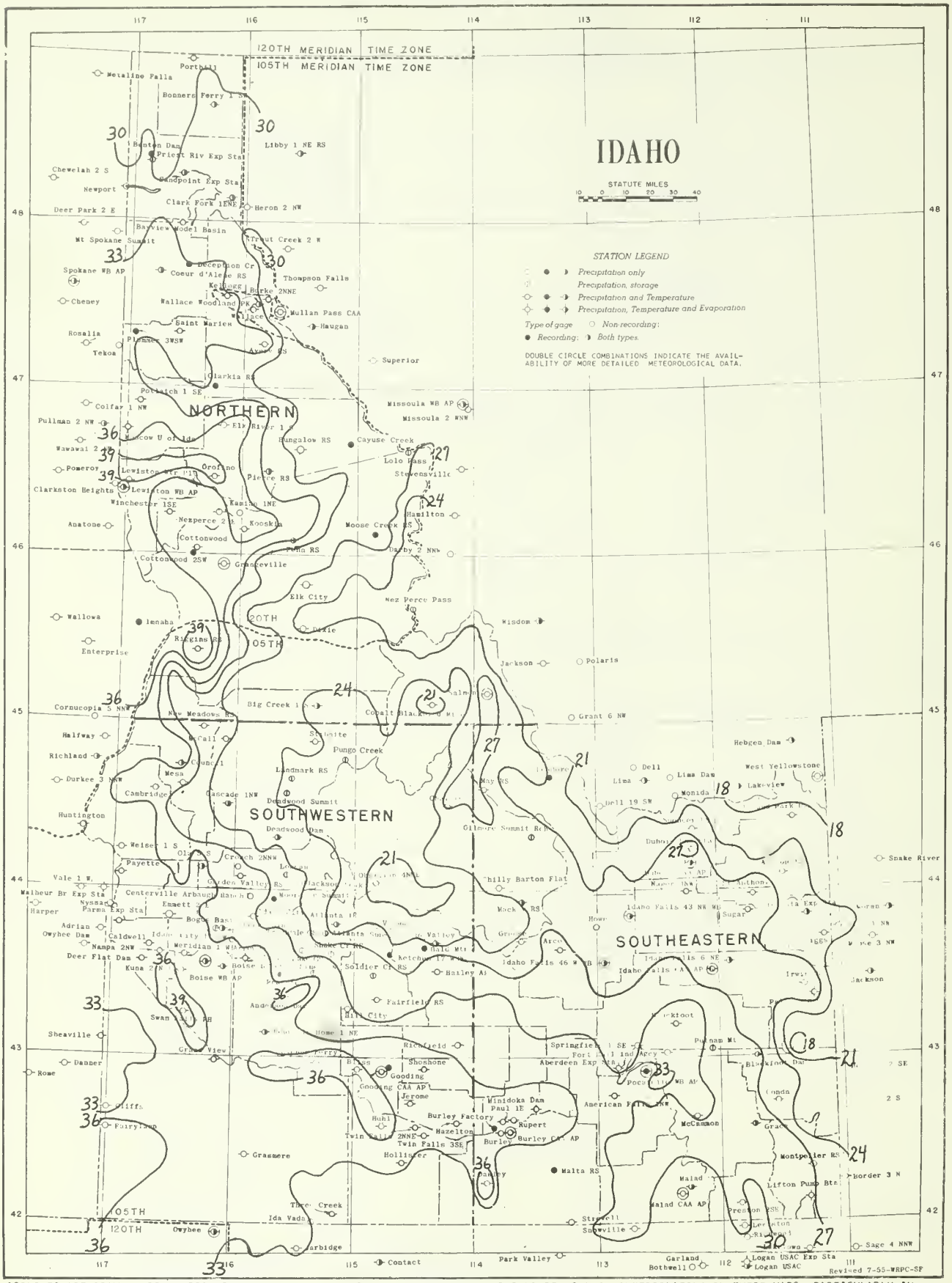

ISOLINES ARE DRAWN THROUGH POINTS OF APPROXIMATELY EQUAL VALUE. CAUTION SHOULD BE USED IN INTERPOLATING ON THESE MAPS, PARTICULARLY IN MOUNTAINOUS AREAS.

STATION INDEX

Station	Index No.	County	Drainage ‡	Latitude	Longitude	Elevation	Observation time Temp.	Observation time Precip.	Observer	Refer to tables
ABERDEEN EXP STATION	0010	BINGHAM	12	42 [illegible]	112 50	4400	5P	5P	EXPERIMENT STATION	2 3 5 6 7
AFTERTHOUGHT MINE	0070	OWYHEE	12	43 00	116 42	7280		VAR	U S WEATHER BUREAU	S
AMERICAN FALLS 1 SW	0227	POWER	12	42 47	112 52	4316	5P	5P	U S BUR RECLAMATION	2 3 5
ANDERSON DAM	0282	ELMORE	2	43 21	115 28	3882	6P	6P	U S BUR RECLAMATION	2 3 5 7
ARCO 3 NW	0375	BUTTE	6	43 40	113 20	5300	6P	6P	JOHN C TOOMBS	2 3 5
ARROWROCK DAM	0448	ELMORE	2	43 36	115 55	3239	8A	8A	U S BUR RECLAMATION	2 3 5 6 7
ASHTON 1 S	0470	FREMONT	12	44 05	111 27	5100	5P	5P	GUST STEINMANN	2 3 5 7
ATLANTA 2	0494	ELMORE	2	43 48	115 07	5585	5P	5P	MRS FLORENCE HALS	2 3 5 7 C
ATLANTA SUMMIT	0499	ELMORE	2	43 45	115 14	7590		VAR	U S SOIL CON SER	S
AVERY RANGER STATION	0525	SHOSHONE	10	47 15	115 48	2492	[illegible]P	[illegible]P	U S FOREST SERVICE	2 3 5
BALD MOUNTAIN	0[illegible]	BLAINE	12	43 39	114 24	8700		MID	NELSON BENNETT	C
BAYVIEW MODEL BASIN	066[illegible]	KOOTENAI	9	47 59	116 33	20[illegible]0	7A	7A	U S NAVY	2 3 5
BENTON DAM	0789	BONNER	9	48 21	116 50	2640		MID	U S FOREST SERVICE	
BIG CREEK 1 S	0835	VALLEY	11	45 06	115 20	5686	6P	6P	NAPIER EDWARDS	2 3 5 7
BLACKFOOT	0915	BINGHAM	12	43 1[illegible]	112 2[illegible]	4503	6P	6P	EARL R[illegible]DG[illegible]RS	2 3 5 7
BLACKFOOT DAM	0920	CARIBOU	12	43 00	111 43	6200	[illegible]P	[illegible]P	FORT HALL IR PROJ	2 3 5 C
BLISS	1002	GOODING	12	42 56	114 57	326[illegible]	6P	6P	NORTH [illegible] CANAL CO	2 3 5
BOGUS BASIN	1014	BOISE	12	43 46	116 06	6196		VAR	U S SOIL CON SER	S
BOISE LUCKY PEAK DAM	1018	ADA	2	43 32	116 04	2833	4P	4P	CORPS OF ENGINEERS	2 3 5 C
BOISE WB AIRPORT	1022	ADA	2	43 34	116 13	2842	MID	MID	U S WEATHER BUREAU	2 3 5 7 C
BONNERS FERRY 1 SW	1079	BOUNDARY	5	48 41	116 19	1812	5P	5P	CHARLES G HOWARD JR	2 3 5 C
BUHL	1217	TWIN FALLS	12	42 36	114 46	3500	5P	5P	SHELLEY HOWARD	2 3 5
BUNGALOW RANGER STATION	1244	CLEARWATER	3	46 38	115 30	2250	3P	3P	U S FOREST SERVICE	2 3 5
BURKE 2 ENE	1272	SHOSHONE	4	47 32	115 48	4093	4P	4P	MONTANA POWER CO	2 3 5
BURLEY	1288	CASSIA	12	42 32	113 47	4180	8A	8A	FRANK O REDFIELD	2 3 5
BURLEY FACTORY	1298	CASSIA	12	42 33	113 48	4140		MID	AMALGAMATED SUGAR	C
BURLEY CAA AIRPORT	1303	CASSIA	12	42 32	113 46	4146	MID	MID	U S CIVIL AERO ADM	2 3 5 7
CALDWELL	1380	CANYON	2	43 39	116 41	2372	SS	SS	HAROLD M TUCKER	2 3 5 7
CAMBRIDGE	1408	WASHINGTON	12	44 34	116 41	2650	6P	6P	STUART DOPF	2 3 5
CASCADE 1 NW	1514	VALLEY	8	44 32	116 03	4860	4P	4P	U S BUR RECLAMATION	2 3 5 7
CAYUSE CREEK	1577	CLEARWATER	3	46 40	115 04	3714		MID	U S WEATHER BUREAU	
CENTERVILLE ARBAUGH RCH	1636	BOISE	2	43 58	115 51	4300		6P	MABEL M ARBAUGH	3 7
CHALLIS	1663	CUSTER	11	44 30	114 14	5171	5P	5P	U S FOREST SERVICE	2 3 5
CHILLY BARTON FLAT	1671	CUSTER	6	44 02	113 48	6500	5P	5P	GEORGE A MILLER	2 3 5
CLARK FORK 1 ENE	1810	BONNER	9	48 09	116 10	2125	4P	4P		
CLARKIA RANGER STATION	1831	SHOSHONE	10	47 00	116 15	2800		MID	U S FOREST SERVICE	C
CLIFFS	1898	OWYHEE	13	42 40	117 00	5197	4P	4P	ARTHUR J WHITBY	2 3 5
COBALT BLACKBIRD MINE	1938	LEMHI	11	45 0	114 21	6810	8A	8A	CALERA MINING CO	2 3 5 7
COEUR D'ALENE RS	1956	KOOTENAI	4	47 41	116 45	2152	3P	3P	U S FORES SERVICE	2 3 5 7 C
CONDA	2071	CARIBOU	12	42 43	111 33	6200	9A	9A	ANACONDA COPPER CO	2 3 5
COTTONWOOD	2154	IDAHO	3	46 03	116 21	3411	6P	6P	LOUIS KLAPPRICH	2 3 5 7
COTTONWOOD 2 SW	2159	IDAHO	3	46 02	116 23	3600		MID	SABI FREI	
COUNCIL	2187	ADAMS	12	44 44	116 26	2936	5P	5P	PETER E WEST	2 3 5 C
DEADWOOD DAM	2385	VALLEY	8	44 19	115 38	5375	4P	4P	CLIFFORD S COD[illegible]	2 3 5 7
DEADWOOD SUMMIT	2395	VALLEY	11	44 32	115 34	7000		VAR	U S SOIL CON SER	
DECEPTION CREEK	2422	KOOTENAI	4	47 44	116 29	3060		MID	U S FOREST SERVICE	C
DEER FLAT DAM	2444	CANYON	12	43 35	116 45	2510	7P	7P	[illegible]	2 3 5
DEER POINT	2451	BOISE	12	43 45	116 06	7150	5P	5P	BOISE VLY BCSTG CO	2 3 5 C
DIXIE	2575	IDAHO	11	45 33	115 28	5610	5P	5P	MRS ZILPHA L WENZEL	2 3 5
DRIGGS	2676	TETON	12	43 44	111 07	6097	9A	9A	EDITH STEVENS	2 3 5
DUBOIS EXP STATION	2707	CLARK	6	44 15	112 12	5452	5P	5P	U S FOREST SERVICE	2 3 5
DUBOIS CAA AIRPORT	2717	CLARK	6	44 10	112 13	5122	MID	MID	U S CIVIL AERO ADM	2 3 5 7
ELK CITY	2875	IDAHO	3	45 49	115 26	3975	4P	4P	MRS LORA B VILAS	2 3 5 7
ELK RIVER 1 S	2892	CLEARWATER	3	46 47	116 10	2910	3P	3P	EMIL KECK	2 3 5
EMMETT 2 E	2942	GEM	2	43 50	116 32	2500	6P	6P	WAYNE F HARPER	2 3 5
FAIRFIELD RANGER STA	3108	CAMAS	12	43 21	114 48	5065	5P	5P	U S FOREST SERVICE	2 3 5 7
FAIRYLAWN	3113	OWYHEE	13	42 33	116 58	4900	8P	8P	TEX PAYNE	2 3 5
FENN RANGER STATION	3143	IDAHO	3	46 06	115 33	1600	5P	5P	U S FOREST SERVICE	2 3 5 C
FORT HALL INDIAN AGENCY	329[illegible]	BINGHAM	12	43 02	112 26	4460	5P	5P	FORT HALL IR PROJ	2 3 5
GARDEN VALLEY RS	3448	BOISE	8	44 04	115 55	3147	5P	5P	U S FOREST SERVICE	2 3 5 7
GILMORE SUMMIT RANCH	3576	CUSTER	11	44 19	113 31	6600		VAR	U S WEATHER BUREAU	S
GLENNS FERRY	3631	ELMORE	12	42 57	115 18	2569	7P	7P	E D STONE	2 3 5 7
GOODING	3677	GOODING	12	42 57	114 43	3569		MID	DAVID MITCHELL	C
GOODING CAA AIRPORT	3682	GOODING	12	42 55	114 46	3696	MID	MID	U S CIVIL AERO ADM	2 3 5 7
GRACE	3732	CARIBOU	12	42 35	111 44	5400	5P	5P	UTAH P & L COMPANY	2 3 5 C
GRAND VIEW	3760	OWYHEE	12	42 59	116 06	2600	5P	5P	W BILADEAU	2 3 5
GRANGEVILLE	3771	IDAHO	3	45 55	116 08	3355	MID	MID	U S WB OBSERVER	2 3 5
GRASMERE	3809	OWYHEE	12	42 23	115 53	5126	5P	5P	BLANCHE PORTLOCK	2 3 5
GRAY 6 NNW	3828	BONNEVILLE	12	43 08	111 26	6375	5P	5P	MR[illegible] VELA E C[illegible]LLIN[illegible]	2 3 5 7
GROUSE	3882	CUSTER	6	43 42	113 37	6100	5P	5P	MRS BRYAN TAYLOR	2 3 5
HAILEY AIRPORT	3942	BLAINE	12	43 31	114 18	5322	6P	6P	LAURENCE JOHNSON	2 3 5 7
HAMER 4 NW	3964	JEFFERSON	6	43 59	112 15	4796	5P	5P	U S F & W L SERVICE	2 3 5 7
HAZELTON	4140	JEROME	12	42 36	114 08	4060	5P	5P	NORTH SIDE CANAL CO	2 3 5
HILL CITY	4268	CAMAS	12	43 18	115 03	5000	5P	5P	CARROLL DAMMEN	2 3 5
HOLLISTER	4295	TWIN FALLS	12	42 21	114 35	4550	5P	5P	SALMON R CANAL CO	2 3 5
HOWE	4384	BUTTE	6	43 47	113 00	4820		7A	CHARLES D COWGILL	3
IDAHO CITY	4442	BOISE	2	43 50	115 50	3940	5P	5P	R JOHN MELLOR	2 3 5 7
IDAHO CITY 11 SW	4450	BOISE	2	43 43	116 00	5000		5P	MRS BERTHA GARDNER	3 7
IDAHO FALLS 2 ESE	4455	BONNEVILLE	12	43 29	112 01	47[illegible]	5P	5P	CARROLL SECRIST	2 3 5 C
IDAHO FALLS 16 SE	4456	BONNEVILLE	12	43 21	111 47	5712		5P	GEOR[illegible]E W MEYERS	3
#IDAHO FALLS CAA AIRPORT	4457	BONNEVILLE	12	43 31	112 04	4730	MID	MID	U S CIVIL AERO ADM	2 3 5 7
IDAHO FALLS 42 NW WB	4459	BUTTE	6	43 50	112 41	4790	MID	MID	U S WEATHER BUREAU	2 3 5 C
IDAHO FALLS 46 W WB	4460	BUTTE	6	43 32	112 57	4933	MID	MID	U S WEATHER BUREAU	2 3 5 7 C
IDA VADA	4475	OWYHEE	2	42 01	115 19	6000		VAR	CHRIS CALLEN	S
IRWIN 2 SE	4588	BONNEVILLE	12	43 24	111 18	5300	4P	4P	ANNA FLEMING	2 3 5 7
ISLAND PARK DAM	4598	FREMONT	12	44 25	111 24	6300	5P	5P	U S BUR RECLAMATION	2 3 5 7
JACKSON PEAK	4612	BOISE	8	44 03	115 27	7050		VAR	U S SOIL CON SER	S
JEROME	4670	JEROME	12	42 44	114 31	3785	5P	5P	FRED BEER	2 3 5
KAMIAH 1 NE	4793	LEWIS	3	46 14	116 01	1190		8A	MRS MARY E LUNDERS	3
KELLOGG	4831	SHOSHONE	4	47 32	116 08	2305	9A	9A	IRVING H LASKEY	2 3 5
KETCHUM 17 WSW	4840	BLAINE	12	43 37	114 41	8421		MID	U S FOREST SERVICE	C
KOOSKIA	5011	IDAHO	3	46 09	115 59	1261	4P	4P	E T GILROY	2 3 5
KUNA 2 NNE	5038	ADA	2	43 31	116 24	2685	8P	8P	HARRY U GIBSON	2 3 5
LEADORE	5169	LEMHI	11	44 41	113 22	6100		MID	RODNEY H TOBIAS	C
LEWISTON	5230	NEZ PERCE	12	46 25	117 02	733	5P	5P	GEORGE W WILKIN	2 3 5 7
LEWISTON WB AIRPORT	5241	NEZ PERCE	3	46 23	117 01	1413	MID	MID	U S WEATHER BUREAU	2 3 5 7 C
LIFTON PUMPING STATION	5275	BEAR LAKE	1	42 07	111 18	5926	5P	5P	UTAH P & L COMPANY	2 3 5 6
LOLO PASS	5356	IDAHO	3	46 38	114 33	5700		VAR	U S FOREST SERVICE	S
LOWMAN	5414	BOISE	8	44 05	115 38	3794	5P	5P	JAMES D CHAPMAN	2 3 5 7 S
MACKAY RANGER STATION	5462	CUSTER	6	43 55	113 37	5897	5P	5P	U S FOREST SERVICE	2 3 5 7 C
MALAD	5544	ONEIDA	[illegible]	42 11	112 16	4420	7P	[illegible]	[illegible] CROWT[illegible]	[illegible]
MALAD CAA AIRPORT	5559	ONEIDA	[illegible]	42 10	112 19	4476	MID	MID	[illegible] CIVIL AERO ADM	[illegible]
MALTA RANGER STATION	5567	CASSIA	[illegible]	42 19	[illegible]13 22	454[illegible]		MID	U[illegible] FORE[illegible]T [illegible]	[illegible]
MAY RANGER STATION	5685	LEMHI	11	44 36	113 55	506[illegible]	6P	6P	[illegible] FOREST SERVI[illegible]	[illegible]
MC CALL	5708	VALLEY	8	44 54	116 07	5025	4P	4P	[illegible] FOREST [illegible]	[illegible]
MC CAMMON	5[illegible]16	BANNOCK	12	42 39	112 12	4[illegible]	[illegible]	[illegible]	R F L[illegible]NDIN [illegible]	2 [illegible]
MERIDIAN 1 W	5841	ADA	2	4[illegible] 37	116 25	2620	[illegible]P	[illegible]	JAME[illegible] W[illegible]	
MESA	5859	ADAMS	12	44 37	116 26	3244	6P	[illegible]P	DON DAVI[illegible]	
MINIDOKA DAM	5980	MINIDOKA	12	42 40	113 29	428[illegible]	5[illegible]	[illegible]	[illegible] B[illegible] R[illegible]LAMA[illegible]	
MONTPELIER RANGER STA	6053	BEAR LAKE	[illegible]	42 19	[illegible]11 18	5943	8A	8A	[illegible] F[illegible] S[illegible]RVI[illegible]	
MOORE CREEK SUMMIT	6077	BOIS[illegible]	[illegible]	43 56	[illegible]15 40	599[illegible]		[illegible]	[illegible] [illegible]OIL CON [illegible]	
MOOSE CREEK RANGER STA	608[illegible]	IDAHO	[illegible]	46 08	[illegible]14 55	[illegible]400		MID	U[illegible] FORE[illegible]T SER[illegible]	
MOSCOW U OF I	6152	LATAH		46 44	[illegible]	2628	5[illegible]	[illegible]P	UNIVER[illegible]	[illegible] 3 5 6
MOUNTAIN HOME 1 NE	6[illegible]74	ELMORE	12	4[illegible] 08	[illegible]15 42	3180	[illegible]P	[illegible]	[illegible]B [illegible]WEN	
# MULLAN PASS CAA	6237	SHOSHONE	4	4[illegible]	[illegible]15 40	[illegible]02[illegible]	MID	MID	[illegible] CIVIL AERO A[illegible]M	
NAMPA 2 NW	6300	CANYON	2	43 37	[illegible]1[illegible] 35	2470	8A	8A	AMAL[illegible]MATE[illegible] [illegible]UGAR	[illegible]
NEW MEADOWS RANGER STA	6388	ADAMS	11	44 58	[illegible]16 1[illegible]	386[illegible]	8A	8A	[illegible] FOR[illegible]ST SERVIC[illegible]	[illegible]
NEZPERCE [illegible] E	6424	LEWIS	3	46 15	[illegible]16 12	325[illegible]	[illegible]P		JOHN K[illegible]PL	2 3 [illegible]
NEZ PERCE PASS	6430	LEMHI	11	45 43	[illegible]14 30	[illegible]5[illegible]		VAR	[illegible] FORE[illegible] [illegible]	
OAKLEY	6542	CASSIA	12	42 15	[illegible]13 53	4600	6P	6P	HERBERT J HAR[illegible]Y	
OBSIDIAN [illegible] NNW	6553	CUSTER	11	44	[illegible]14		5P	5P		[illegible]
OLA 5 S	6590	GEM	8	44 07	116 17	2962	5P	5P	MR[illegible] D[illegible]R[illegible]THY NALLY	[illegible]
OROFINO	6681	CLEARWATER	3	46 29	116 15	1027	5P	5P	[illegible] FORE[illegible] SERVI[illegible]	[illegible]
PALISADES DAM	6764	BONNEVILLE	12	43 22	[illegible]11 14	5392	4P	4P	U[illegible] BUR RECLAMAT[illegible]	[illegible]
PARMA EXPERIMENT STA	6844	CANYON	2	43 47	11[illegible] 57	2224	5P	5P	[illegible]TATE EXP STATI[illegible]	[illegible]
PAUL 1 E	6877	MINIDOKA	12	42 37	[illegible]13 45	4200	8A	8A	AMALGAMATED SUGAR	[illegible]
PAYETTE	6891	PAYETTE	8	44 05	1[illegible] 56	2110	[illegible]	5P	JULIAN M FIEL[illegible]	[illegible]
PIERCE RANGER STATION	7049	CLEARWATER	3	46 30	1[illegible]5 48	3175	3P	[illegible]P	[illegible] F[illegible]REST [illegible]ERVI[illegible]	[illegible]
PINE 1 N	7077	ELMORE	2	43 30	[illegible]5 18	422[illegible]		VAR	[illegible]	
PLUMMER 3 WSW	[illegible]188	BENEWAH	4	47 19	[illegible] 57	2970		MID	[illegible]	
POCATELLO 2	7208	BANNOCK	12	42 [illegible]2	1[illegible]2 28	4440			[illegible]ARLAN [illegible]SMITH	
POCATELLO WB AIRPORT	72[illegible]	POWER	12	42 [illegible]5	[illegible]12 36	4444	MID	MID	[illegible] WEATHER BUREAU	[illegible]
PORTHILL	7264	BOUNDARY	5	49 00	[illegible]1[illegible] 30	[illegible]90[illegible]	5P	[illegible]P	[illegible] DENHAM	
POTLATCH	7301	LATAH	[illegible]	46 55	116 53	2[illegible]56	6P	6P	HENRY J F[illegible]T[illegible]H	2 [illegible]
PRAIRIE	7327	ELMORE	2	43 30	115 35	4670		MID	ORA L ENGELMAN	
PRESTON	7353	FRANKLIN	[illegible]	42	1[illegible]1 [illegible]	47[illegible]8	4P	4P	[illegible] M CRABTREE	2 3 5
PRIEST RIVER EXP STA	7386	BONNER	9	48 21	11[illegible] 50	2380	5P	5P	U S FOREST SERVICE	2 3 5
PUNGO CREEK	7433	VALLEY	11	44 45	1[illegible]5 04	4800		VAR	M E[illegible]WARE BU[illegible]LL	
PUTNAM MOUNTAIN	7465	BINGHAM	12	43 02	1[illegible]2 03	6300		VAR	[illegible]RT HALL IR PR[illegible]J	
RICHFIELD	7673	LINCOLN	12	43 04	[illegible]14 09	430[illegible]	5P	[illegible]P	[illegible]IE F B[illegible]SHBY	[illegible] 3 5
RIGGINS RANGER STATION	7706	IDAHO	11	45 2[illegible]	[illegible]16 19	184[illegible]	4P	4P	[illegible] FOR[illegible]S[illegible] [illegible]RVI[illegible]	[illegible] 3 5
RIRIE 12 ESE	7727	BONNEVILLE	12	43 32	1[illegible]1 [illegible]2	5[illegible]76		5P	MRS [illegible]ELMA L [illegible]	3
RUPERT	7968	MINIDOKA	12	42 37	1[illegible]3 41	4204	8A	8A	MINIDOKA IR PR[illegible]	[illegible] 5
SAINT ANTHONY	8022	FREMONT	12	43 58	111 40	49[illegible]8	[illegible]P	[illegible]P	[illegible] M JERGENS[illegible]N	2 [illegible] 5
SAINT MARIES	8062	BENEWAH	10	47 19	116 34	21[illegible]	4P	4P	[illegible]S [illegible]OREST [illegible]ERVICE	2 3 5
SALMON	8076	LEMHI	11	45 1[illegible]	113 53	3949	MID	MID	U S WB OBSERVER	2 3 5
SANDPOINT EXP STATION	8137	BONNER	9	48 17	116 34	2100	5P	5P	[illegible]TATE EXP STATI[illegible]N	2 3 5
SHAKE CREEK RANGER STA	8303	ELMORE	2	43 37	115 10	4730		VAR	U S FOREST S[illegible]RVIC[illegible]	
SHOSHONE	8380	LINCOLN	12	42 57	114 24	3960	5P	5P	[illegible]EON B VANSANT	[illegible] 3 5
SOLDIER CREEK RS	8548	CAMAS	12	43 30	114 50	5755		VAR	U[illegible] FOREST [illegible]ERVICE	S
SPENCER RANGER STATION	8604	CLARK	6	44 2[illegible]	112 11	5883	5P	5P	U S FOREST [illegible]RVI[illegible]E	2 3 5
STIBNITE	8738	VALLEY	11	44 54	115 20	6550	8A	8A	BRADL[illegible]Y MINING CO	2 3 5 [illegible]
STREVELL	8786	CASSIA	12	42 01	113 13	5280	[illegible]P	[illegible]P	I[illegible]AHO STATE POLI[illegible]E	2 3 5
SUGAR	8818	MADISON	12	43 53	111 45	4886	[illegible]P	[illegible]P	J KENNETH THATCH[illegible]	[illegible] 3 5
SUN VALLEY	8906	BLAINE	12	43 41	114 21	5821	5P	5P	E[illegible]WAR[illegible] F SEAGLE	[illegible] 3 5
SWAN FALLS POWER HOUSE	8928	ADA	12	43 15	116 23	2323	5P	5P	IDAHO POWER [illegible]OMPAN[illegible]	[illegible] 3 5
TETONIA EXP STATION	9065	TETON	12	43 51	111 16	5904	[illegible]P	6P	EXPERIMENT STATION	[illegible] 3 5
THREE CREEK	9119	OWYHEE	12	42 05	115 09	5470	5P	5P	MR[illegible] [illegible]ORGE C[illegible]ARK [illegible]	2 [illegible] 5
TRINITY LAKE GUARD STA	9202	ELMORE	2	43 38	115 26	7400		VAR	U S [illegible]OIL CON SER	
TROUTDALE GUARD STATION	9233	ELMORE	2	43 43	115 38	34[illegible]5		VAR	[illegible]S [illegible]OIL CON SE[illegible]	
TWIN FALLS 2 NNE	9294	TWIN FALLS	12	42 35	114 28	3[illegible]70	5P	5P	U[illegible] BUR ENTOMOLOGY	2 [illegible]
TWIN FALLS 3 SE SUG FACT	9299	TWIN FALLS	12	42 32	114 25	3[illegible]70	8A	8A	AMALGAMAT[illegible] SUGAR	[illegible] 3 5
VIENNA	9422	BLAINE	11	43 49	114 51	8800		VAR	U[illegible] [illegible]IL [illegible]N [illegible]ER	
WALLACE	9493	SHOSHONE	4	47 28	115 56	2770	6P	6P	W FEATHERSTONE JR	[illegible] 5
WALLACE WOODLAND PARK	9498	SHOSHONE	4	47 30	115 53	2950	7A	7A	VERN E COLLINS	2 3 5
WEISER 1 S	9638	WASHINGTON	12	44 14	116 57	2120	5P	[illegible]	MERVIN V LING	2 [illegible]
WINCHESTER 1 SE	9840	LEWIS	3	46 14	116 36	3950	4P	4P	HALLACK-HOWARD LBR CO	2 [illegible]
NEW STATIONS										
CAREY 2 S	1461	BLAINE	12	43 17	1[illegible]3 [illegible]	4755	6P	6P	ALTON PATTERSON	[illegible]

‡ 1 BEAR, 2 BOISE, 3 CLEARWATER, 4 COEUR D'ALENE, 5 KOOTENAI, 6 LOST, 7 PALOUSE, 8 PAYETTE, 9 PEND OREILLE, 10 ST. JOE, 11 SALMON, 2 SNAKE, 13 OWYHEE.

Additional information regarding the climate of Idaho may be obtained by writing to the State Climatologist at Weather Bureau Airport Station, Box 1718, Boise, Idaho, or to any Weather Bureau Office near you.

The four-digit identification numbers in the index number column of the Station Index are assigned on a state basis. There will be no duplication of numbers within a state.

Figures and letters following the station name, such as 12 SSW, indicate distance in miles and direction from the post office.

Observation times given in the Station Index are in local standard time.

Delayed data and corrections will be carried only in the June and December issues of this bulletin.

Monthly and seasonal snowfall and heating degree days for the preceding 12 months will be carried in the June issue of this bulletin.

Stations appearing in the Index, but for which data are not listed in the tables, are either missing or received too late to be included in this issue.

Unless otherwise indicated, dimensional units used in this bulletin are: Temperatures in °F., precipitation and evaporation in inches, and wind movement in miles. Degree days are based on a daily average of 65° F.

Long-term means from which departures are computed are based on 10 years or more of record ending generally with data for 1945.

Long-term means for full-time stations (those shown in the Station Index as 'U.S. Weather Bureau') are based on the period 1921 - 1950, adjusted to represent observations taken at the present location.

Evaporation is measured in the standard Weather Bureau type pan of 4-foot diameter unless otherwise shown by footnote following Table 6.

Amounts in Table 3 are from non-recording gage, unless otherwise indicated.

Data in Tables 3, 5, 6 and snowfall in Table 7, when published, are for the 24 hours ending at time of observation. See the Station Index for observation time.

Snow on ground in Table 7, is at observation time for all except Weather Bureau and CAA Stations. For these stations snow on ground values are at 4:30 a.m., PST and 5:30 a.m., MST. WTR EQUIV in Table 7 means the water equivalent of snow on the ground. It is measured at selected stations when the depth of snow on the ground is two inches or more.

Water equivalent samples, as published in Table 7, are necessarily taken from different points for successive observations; consequently occasional drifting and other causes of local variability in the snowpack result in apparent inconsistencies in the record.

- No record in Tables 3, 6, 7 and the Station Index. No record in Tables 2 and 5 is indicated by no entry.

+ And also on a later date or dates.

* Amounts included in following measurement, time distribution unknown.

\# Thermometers are generally exposed in a shelter located a few feet above sod-covered ground; however, the reference indicates that the thermometers are exposed in a shelter located on the roof of a building.

// Gage is equipped with a windshield.

AM Data based on an observational day ending before noon.

AR This entry in time of observation column in Station Index means after rain.

B Adjusted to a full month.

C In the "Refer to Tables" column in the Station Index the letter "C" indicates recorder stations. These stations are processed for special purposes and are publisbed later in Hourly Precipitation Data.

D Water equivalent of snowfall wholly or partly estimated, using a ratio of 1 inch water equivalent to every 10 inches of new snowfall.

M One or more days of record missing; see Table 5 for detailed daily record. Degree Day data, if carried for this station, have been adjusted to represent the value for the full month.

R Amounts from recording gage. (These amounts are essentially accurate but may vary slightly from the amounts to be published later in Hourly Precipitation Data.)

S Storage precipitation station. Precipitation measurements, made at irregular intervals, will be published in the July or August or delayed data December issue of tbis publication.

SS This entry in time of observation column in Station Index means sunset.

T Trace, an amount too small to measure.

V Includes total for previous month.

VAR This entry in time of observation column in Station Index means variable.

Subscription Price: 20 cents per copy, monthly and annual; $2.50 per year. (Yearly subscription includes the Annual Summary.) Checks and money orders should be made payable to tbe Superintendent of Documents. Remittances and correspondence regarding subscriptions should be sent to the Superintendent of Documents, Government Printing Office, Washington 25, D.C.

NWRC, Asheville, N.C. --- 1/4/57 --- 850

U. S. DEPARTMENT OF COMMERCE
SINCLAIR WEEKS, Secretary
WEATHER BUREAU
F. W. REICHELDERFER, Chief

AGRICULTURAL REFERENCE DEPARTMENT
CLEMSON COLLEGE LIBRARY

CLIMATOLOGICAL DATA

IDAHO

DECEMBER 1956
Volume LIX No. 12

ASHEVILLE: 1957

WEATHER SUMMARY

In general, December weather was favorable for livestock and for seasonal agricultural pursuits. The northern part of the State was warmer and with minor exceptions wetter than in an average December. The southwest portion received good amounts of precipitation, although most stations recorded less than long-term December values, and only a few ran as much as one-fourth to one-half again the December expectancy. In this section, also, it was generally considerably warmer than usual for the season, though a few valley points were slightly cooler, and some mountain stations between 2° and 3° cooler. In the southeast portion of the State, only five stations recorded above average moisture, most of the area being very dry, running from 5 percent to 50 percent of long-term December precipitation amounts. In this section, too, most stations recorded mean temperatures on the warm side of the long-term average, though a few higher level stations were from 2° to 4° colder than usual. During the warmer portion of the month, beets which could not be harvested earlier because of frozen ground were gathered. Heavy fog, rime ice, high winds, and blowing snow contributed to the weather hazards of the month, and caused some personal injury and property damage. The available reports of such occurrences are outlined at the end of this summary.

High atmospheric pressure dominated over the Great Basin during December, deflecting most storms to the north, and giving way only occasionally to storms that swept over the area. Even most widespread storms had a tendency to skip the lower areas of the Southeastern Division. The month opened with fog still prevalent in western and southern valleys and precipitation inconsequential. By the 3d or 4th, fog was giving way to the month's first storm, and many stations, especially in the south and southeast, were recording the monthly maximum temperature. This storm affected the whole State. Amounts were not large, though considerable snow was recorded in northerly and elevated areas. In northern areas, high winds and blowing drifting snow interrupted normal pursuits and caused some damage (see below). Following the storm, temperatures dropped to values which at First-Order Weather Bureau stations were from 13° to 20° below normal at the coldest, and all but a few stations over the entire State recorded the monthly minimum sometime from the 6th to 8th. Minimum temperatures without exception were well below freezing, running from 15° above to 30° below zero. The next storm of consequence began in the north the 9th, spreading over the State by the 11th. Temperatures moderated abruptly, and much precipitation fell as rain, or rain and snow mixed. High winds accompanying the storm passage caused considerable damage in an area from Coeur d'Alene south to Grangeville (see below). The heaviest amounts of the month were recorded by the majority of stations as a result of this storm. A number of stations, particularly in the north and southwest portions, recorded the month's maximum temperature the 10th or 11th or a few following days. Storminess persisted over northern areas, and was renewed the 15th and 16th by another storm affecting mostly northern and central areas. In the north, precipitation persisted through the 18th, but was negligible elsewhere. Light precipitation was measured at many stations around the 21st for the last extensive storm of the month. A few stations in the south and southeast recorded their monthly minimums after this storm. Effects of all storms, so far as precipitation was concerned, was least in a large area including all but the southeastern and eastern portions of the Southeastern Division. Dominant high pressure the last part of the month caused a condition ideal for the formation of fog and rime ice, and considerable incidence of these elements was reported in southern valleys, with attendant damage to transmission lines and traffic interruptions and accidents (see end of summary).

Mean monthly temperatures ranged from the low of 13.1° at Obsidian 2 NNW to 38.2° at Lewiston. The extremes, 66° at Three Creek recorded the 3d and -30° at Obsidian 2 NNW the 8th, were well within the range of values noted during previous Decembers. Except for the rather noteworthy cold spell the 5th through the 8th, temperatures were generally near seasonal averages to considerably above. The largest positive anomalies were noted the 13th when they were 11° to 16° above normal. After the 20th, there were a few days on which average temperatures were slightly colder than seasonal values, mostly in the southern part of the State.

Precipitation totals were largest in the Wallace-Burke area, exceeding seven inches at both Burke 2 ENE and Wallace. The 7.80 inches at Burke 2 ENE was the largest recorded in the State, and that station's 1.59-inch 24-hour total recorded the 10th was the largest day's catch. In the Southwestern Division, an area roughly bounded by Atlanta No. 2, Idaho City, and Lowman, appeared to have received over four inches of precipitation. The least amount was Grouse's total of 0.05 inch. The month's snowfall was below average, though the higher northern stations received appreciable amounts. The largest was 45.2 inches at Burke 2 ENE. The snowpack at month's end measured 21 inches deep at Stibnite, 25 inches at Burke 2 ENE, 31 inches at Island Park Dam, and 44 inches at Mullan Pass.

H. C. Steffan
Climatologist
Weather Records Processing Center
San Francisco, California

DECEMBER WINDSTORMS AND FOG

December 1 to 3: In western counties, the extensive valley fogs reported for the final days of November carried over to December 3. Additional estimated costs of several thousand dollars were incurred restoring telephone and electric service where lines were damaged by rime ice.

Windstorms of December 4 - 6: In the Sandpoint area, snow began the evening of the 4th, followed by strong winds that continued into the morning of the 6th with gusts reaching 55 to 65 m.p.h. at times. Near Coeur d'Alene wind and drifting snow closed several schools, toppled some trees and caused a break in the powerline, closing an industrial plant at Huetter.

Windstorms of December 9 and 10: Several localities from the vicinity of Coeur d'Alene southward to Grangeville reported wind damage. A million board feet of logs broke loose from moorings in the Spokane River at Coeur d'Alene, washing up on the city beach; 35 poles were blown down, several houses were damaged, two boats were sunk in the lake, and more than 100 panes of glass were broken in a greenhouse. A windswept fire at Mace, near Wallace, destroyed five homes on the 10th. Many trees were toppled, windows broken, and roofs damaged at Grangeville. Telephone service was cut off for a day or more on many circuits in Craigmont, Nezperce, Stites, and Kooskia.

Fog and Rime Ice, 27th to 31st: Heavy valley fogs continued intermittently in the Boise, Payette, and Snake River Valleys the last five days of the month. A multiple car collision on the highway near Emmet, in fog, totally wrecked two cars, damaged two others, and injured one person. Telephone service was seriously affected between Twin Falls and the Burley-Rupert area on the 28th, and on the 31st service from Twin Falls to Boise was cut while seven lines to Salt Lake City were out of order, due to rime ice.

D. J. Stevlingson
State Climatologist
U. S. Weather Bureau
Boise, Idaho

Station		Temperature: Average Maximum	Average Minimum	Average	Departure From Long Term Means	Highest	Date	Lowest	Date	Degree Days	No. of Days: Max 90° or Above	Max 32° or Below	Min 32° or Below	Min 0° or Below	Precipitation: Total	Departure From Long Term Means	Greatest Day	Date	Snow, Sleet: Total	Max. Depth on Ground	Date	No. of Days: 10 or More	50 or More	1.0 or More
NORTHERN DIVISION																								
VERY RS		36.8	25.6	31.2	2.3	48	10	10	6+	1043	0	4	29	0	4.11	- .01	.72	15				10	4	0
AYVIEW MODEL BASIN	AM	M	M	M							0			0										
IG CREEK 1 S		35.3	7.8	21.6		54	3	-20	8	1344	0	7	31	14	1.84	- .90	.55	11	20.0	18	21+	7	1	0
ONNERS FERRY 1 SW		36.3	24.8	30.6	2.9	54	10	0	6	1058	0	9	23	1	3.86	.86	.94	9	7.5	5	8	10	3	0
URKE 2 ENE		32.6	22.3	27.5	4.5	44	3	1	7	1158	0	8	30	0	7.80	2.10	1.59	10	45.2	30	15+	13	7	2
ABINET GEORGE		36.6	24.4	30.5		50	10	5	6+	1061	0	5	27	0	6.16		1.01	9	15.4	7	9	15	4	1
OBALT BLACKBIRD MINE	AM	29.1M	10.3M	19.7M		47	4	-11	8	1398	0	22	31	5	2.18		.47	12	29.2	28	16	9	0	0
OEUR D ALENE RS		40.0	26.7	33.4	2.6	54	10	5	7+	974	0	4	24	0	2.72	- .93	.59	15	4.7	3	5+	8	1	0
OTTONWOOD		38.6	24.2	31.4	2.8	50	2+	- 2	7	1034	0	6	28	2	D 1.87	.09	.70	11	4.5	2	4+	6	1	0
IXIE		35.3	5.4	20.4		50	3	-25	8	1379	0	8	31	16	3.68		.86	13		37	21+	7	4	0
LK RIVER 1 S		40.0	30.0	35.0		52	10	14	6	923	0	5	20	0	4.37		.95	10	12.7	7	9+	8	3	0
ENN RS		38.2	27.6	32.9	1.3	47	13	10	8	988	0	3	24	0	4.71	.75	.99	11	3.2	3	6+	13	3	0
RANGEVILLE		41.3	23.9	32.6	1.7	57	3	0	8	999	0	4	23	1	1.74	.06	.74	11	8.0	8	6+	4	1	0
ELLOGG	AM	38.6	26.6	32.6	3.4	53	4	9	7	994	0	6	21	0	3.50	- .14	.55	4	3.0	1	4+	10	4	0
OOSKIA		41.5	25.8	33.7	1.9	57	13	5	8	962	0	3	25	0	1.67	- .32	.65	11	4.0	2	4+	4	2	0
EWISTON		45.9	30.5	38.2		61	10	13	8	822	0	2	19	0	1.13		.58	11	.3			2	1	0
EWISTON W8 AP	//R	43.6	28.8	36.2	2.2	60	10	10	7	884	0	4	22	0	.84	- .46	.55	11	.5	1	6+	2	1	0
OSCOW U OF I		40.3	28.9	34.6	3.8	52	10+	10	6+	932	0	5	22	0	2.76	.02	.66	11	2.0	2	5+	8	2	0
ULLAN PASS CAA		28.7	19.5	24.1	2.2	46	29	- 8	5+	1262	0	22	30	3	5.34	.05	1.13	9	39.7	48	16+	15	2	1
EZPERCE 2 E		37.8	25.7	31.8		47	13	3	8	1024	0	6	25	0	2.14		.52	11	6.5	5	5+	5	1	0
ROFINO		43.1	28.7	35.9	3.8	56	10	15	8	891	0	3	22	0	3.32	.26	.65	11	.5			10	1	0
ORTHILL		36.2	20.9	28.6	1.0	52	10	- 5	6	1121	0	9	28	2	3.37	1.07	1.20	9	18.0	18	9	8	2	1
RIEST RIVER EXP STA		33.9	22.9	28.4	1.8	52	10	- 4	7	1127	0	14	30	1	4.31	.00	.86	15	11.0	8	8+	12	4	0
IGGINS RS		42.2	29.7	36.0	- 1.9	59	3	10	8	892	0	2	20	0	1.76	.39	.60	10	T	0		5	1	0
AINT MARIES		39.5	25.3	32.4	1.6	51	10	4	7	1005	0	3	25	0	4.07	.39	.69	15				11	3	0
ALMON		33.2	12.8	23.0	2.5	53	4	-14	8	1297	0	15	31	4	1.31	.66	.49	13		3	6+	4	0	0
ANDPOINT EXP STA		36.2	25.8	31.0	2.3	52	10	4	7	1047	0	10	25	0	4.85	.50	1.19	18		3	8+	10	4	1
ALLACE		36.7	25.3	31.0	1.8	53	3	5	7	1049	0	6	24	0	7.28	1.54	1.44	10	9.5	5	5+	12	6	1
ALLACE WOODLAND PARK	AM	37.5	24.0	30.8	1.7	53	4	1	7	1054	0	6	23	0	5.20	.21	1.15	10	7.7			13	4	2
'NCHESTER 1 SE		40.9	23.8	32.4	2.3	55	28+	0	8	1006	0	5	30	1	2.58	.59	1.10	11	11.4	8	6+	6	1	1
DIVISION				30.6											3.46				11.4					
SOUTHWESTERN DIVISION																								
NDERSON DAM		39.1	23.7	31.4		50	11	9	8	1035	0	5	28	0	2.56		1.11	11	3.0	2	10+	4	3	1
RROWROCK DAM	AM	35.5	22.2	28.9		52	12	9	8	1116	0	10	29	0	2.32	- .25	.66	11	3.0	2	10	5	3	0
LANTA 2		30.4M	14.6M	22.5M		40	3	- 5	22	1311	0		31	1	4.55		1.28	11		26	21+	8	2	2
ISS		40.3	21.7	31.0	0.9	55	3	0	8	1048	0	4	27	1	.87	- .12	.43	11	2.5	1	5+	4	0	0
OISE W8 AP	//R	37.3	24.0	30.7	- 0.3	53	11	8	7	1059	0	11	28	0	.84	- .45	.56	11	3.2	2	6	1	1	0
UHL		42.2	23.0	32.6	3.0	59	17	8	8	997	0	4	26	0	1.19	.38								0
ALDWELL		39.1	23.8	31.5	1.1	59	11	9	8	1036	0	8	27	0	.54	- .60	.38	11	1.1	T	21+	1	0	0
AMBRIDGE		35.4	14.9	25.2	- 0.8	50	13	- 9	8	1229	0	14	31	2	1.88	- .90	.89	11	8.5			3	2	0
ASCADE 1 NW		31.7	14.1	22.9		45	3	-16	8	1295	0	16	29	4	1.49		.43	11	10.5	4	6+	4	0	0
HALLIS		35.1M	13.7M	24.4M	3.8	49	13	- 5	8	1250	0	14	30	1	.16	- .46	.11	10				1	0	0
LIFFS		40.2	17.2	28.7		55	3	- 2	6+	1118	0	4	29	4	1.76		.94	11					1	0
OUNCIL		34.5	20.4	27.5	- 0.1	49	14	- 8	8	1157	0	12	29	1	2.55	- 1.34	1.00	11	12.0	6	10	8	1	1
EADWOOD DAM		32.9	9.2	21.1	1.6	50	3	-22	8	1355	0	15	31	8	2.96	- 3.26	.65	11	26.4	25	21	10	1	0
EER FLAT DAM		37.9	24.1	31.0	0.3	59	11	11	8	1046	0	9	26	0	.88	- .12	.40	11	3.6	1	4	3	0	0
MMETT 2 E		38.4	24.3	31.4	- 0.2	54	11	8	8	1039	0	9	28	0	1.01	- .38	.80	11	2.0			1	1	0
AIRFIELD RS		36.9	12.9	24.9		47	1	- 8	8	1236	0	7	30	2	1.44		.65	11	4.9	3	10	5	1	0
AIRYLAWN		44.2	19.2	31.7		60	3	- 8	8	1024	0	4	29	1	1.64		.74	11	13.5	6	4+	5	1	0
ARDEN VALLEY RS		34.6	18.0	26.3	0.6	50	11	- 4	8	1192	0	13	30	1	2.65	- .66	.99	11	11.5	5	10	7	1	0
ENNS FERRY		42.0	20.1	31.1	0.3	56	3+	2	8	1043	0	3	30	0	.78	- .21	.53	11	T	0		2	1	0
OODING CAA AP		38.0	19.5	28.8	1.9	52	3	- 1	8	1118	0	8	29	1	.71	- .31	.51	11	2.8	1	5+	1	1	0
RAND VIEW		40.6	20.8	30.7	- 0.1	63	11	0	8	1054	0	9	30	1	.88	.15	.45	11		1	4	4	0	0
RASMERE		42.4	20.3	31.4		60	3	1	8	1039	0	6	29	0	.68		.29	11				2	0	0
AILEY AP		36.2	8.9	22.6	0.3	55	16	- 6	8	1309	0	9	31	4	.57	- 1.51	.35	11	4.5	4	11	1	0	0
ZELTON		40.3	19.5	29.9	0.8	56	3	- 4	8+	1080	0	4	27	2	.68	- .48	.36	11	1.3	1	5+	3	0	0
LL CITY		36.1	14.4	25.3	5.1	48	1	- 7	7	1221	0	9	29	3	1.65	- .61	.82	11				5	1	0
OLLISTER		42.6	18.7	30.7	1.7	64	3	- 1	8	1059	0	4	27	1	D .76	- .03	.30	11	2.0			3	0	0
DAHO CITY		37.9	15.4	26.7	0.5	54	14	- 6	8	1180	0	8	31	2	4.26	1.00	1.11	11				10	4	1
EROME		40.4	19.8	30.1	0.3	52	3+	- 1	8	1072	0	3	28	1	.77	- .15	.44	11	4.6	2	5+	2	0	0
UNA 2 NNE		38.5M	22.6M	30.6M	0.3	58	11	6	8	1060	0	10	28	0	.58	- .53	.47	11	1.5	1	21	1	0	0
OWMAN		34.2M	14.0M	24.1M	- 0.5	46	3	- 7	8	1262	0		31	2	4.00	.63			14.5	12	21			
C CALL		32.1	15.2	23.7	1.8	45	3	- 7	8	1276	0	15	31	1	2.63	- .97	.80	11	39.0	23	12	8	2	0
ERIDIAN 1 W		38.2	23.9	31.1	0.5	55	11+	7	8	1043	0	10	27	0	.75	- .59	.47	11				2	0	0
OUNTAIN HOME 1 NE		40.6	21.1	30.9	1.3	55	11	3	8	1050	0	5	29	0	.96	- .15	.65	11	T	T	3+	3	1	0
AMPA 2 NW	AM	39.2	22.9	31.1		58	12	10	8	1046	0	10	28	0	.62		.34	11				2	0	0
EW MEADOWS RS	AM	31.0M	8.6M	19.8M	- 2.1	46	16	-12	8+	1393	0	18	31	9	2.90	- .24	.76	11	22.2	11	11	8	3	0
SIDIAN 2 NNW		27.4	- 1.3	13.1	- 2.9	47	3	-30	8	1604	0	18	31	18	1.40	- .52	.44	11		20	14+	3	0	0
LA 5 S		38.9	20.7	29.8		52	13	- 9	8	1083	0	5	27	1	1.49		.82	11				4	1	0
ARMA EXP STA		37.6	23.2	30.4	- 0.2	58	11	15	22+	1066	0	11	28	0	1.54	.54	1.00	21	.7	T	4+	2	1	1
AYETTE		37.7	23.1	30.4	0.3	56	13	4	8	1067	0	11	29	0	.91	- .54	.52	11	1.5	1	5+	2	1	0
CHFIELD		36.9	17.3	27.1	2.4	47	3	- 7	8	1168	0	5	30	2	.65	- .54	.23	11	3.1	2	6+	2	0	0
IOSHONE		39.4	16.7	28.1	1.6	51	4	- 9	8	1136	0	5	30	2	.88	- .25	.45	11				2	0	0
TIBNITE	AM	34.4	11.9	23.2		50	4	-12	8	1287	0	12	31	2	2.50		.44	12	23.9	25	21+	8	0	0
UN VALLEY		35.3	2.3	18.8	- 2.2	46	3	-24	8	1426	0	9	31	14	.83	- 1.57	.32	11	11.0	12	11	4	0	0
AN FALLS PH		40.7M	26.0M	33.4M	- 2.2	62	11	11	8	973	0	8	25	0	1.06	.38	.50	11				2	1	0
REE CREEK		44.2	11.5	27.9		66	3	-23	9	1145	0	4	29	4	1.13	.22	.20	5+	12.1	5	7+	7	0	0
IN FALLS 2 NNE		40.7	21.2	31.0	1.9	56	3	3	7	1045	0	4	26	0	1.00	.10	.41	11	3.2	2	6+	3	0	0
IN FALLS 3 SE	AM	41.9	20.7	31.3	1.0	55	4	3	7	1038	0	5	28	0	.76	.01	.24	12	3.8	2	5	3	0	0
EISER 1 S		37.3	22.5	29.9	0.3	53	13	0	8	1082	0	10	30	1	1.17		.67	11		2	5+	2	1	0
DIVISION				27.8											1.47				7.8					
SOUTHEASTERN DIVISION																								
ERDEEN EXP STA		36.6	17.3	27.0	2.7	50	3	- 6	8	1169	0	10	29	2	.35	- .33	.16	11				2	0	0
MERICAN FALLS 1 SW		36.0	21.4	28.7	2.1	49	13	2	7	1119	0	11	26	0	.55	- .55	.24	11	2.6	2	5+	2	0	0
RCO 3 NW		33.4	7.7	20.6		46	13	- 7	7	1369	0	14	31	4	.09	- .85	.05	5				0	0	0
GHTON 1 S		30.7	9.9	20.3	- 0.3	39	4+	-12	22	1376	0	15	31	6	1.61	- .03	.61	11	16.5	16	16	4	1	0
ACKFOOT		34.8	18.6	26.7	2.9	51	4	4	7	1180	0	12	29	0	.16	- .76	.11	21	3.0	2	21	1	0	0
URLEY	AM	42.1	21.5	31.8	2.5	62	4	3	7	1022	0	4	28	0	.60	- .32	.24	12	2.0			2	0	0

See Reference Notes Following Station Index

CLIMATOLOGICAL DATA

TABLE 2 - CONTINUED

IDAHO
DECEMBER 1956

Station		Temperature: Average Maximum	Average Minimum	Average	Departure From Long Term Means	Highest	Date	Lowest	Date	Degree Days	No. of Days: Max 90° or Above	Max 32° or Below	Min. 32° or Below	Min. 0° or Below	Precipitation: Total	Departure From Long Term Means	Greatest Day	Date	Snow, Sleet: Total	Max. Depth on Ground	Date	No. of Days: .10 or More	.50 or More	1.00 or More
BURLEY CAA AP		41.4	19.4	30.4	- 0.7	60	3	0	7+	1064	0	5	28	2	.74	- .10	.28	11	2.7	3	6	3	0	0
CAREY 2 S		37.7	12.6	25.2		49	5	- 7	8	1226	0	6	31	3	.95		.82	11					1	0
CHILLY BARTDN FLAT		31.2	2.4	16.8	- 3.5	45	28	-21	8	1490	0	15	31	14	.46	.05	.22	11	6.0			3	0	0
CONDA	AM	29.5	8.1	18.8		49	4	-13	9	1425	0	21	31	10	2.16	.37	.72	6	15.5			6	1	0
DRIGGS	AM	32.6	7.3	20.0	0.6	42	5	-15	22	1391	0	14	31	9	.89	- .52	.30	11					0	0
DUBOIS EXP STA		29.7	14.2	22.0	0.0	40	1+	- 6	8	1329	0	18	31	2	.21	- .69	.10	12	3.0	3	12	1	0	0
DUBDIS CAA AP		30.8	11.6	21.2	- 2.6	45	4	- 6	22	1348	0	19	31	3	.11	- .53	.07	21	2.0	1	12+	0	0	0
FORT HALL IND AGENCY		37.6M	16.3M	27.0M	1.8	51	4	0	7	1171	0			1	.17	- .56	.06	11+		1	5	0	0	0
GRACE		28.9	11.2	20.1	- 2.7	42	3	-15	7	1384	0	22	31	6	.97	- .10	.24	5	19.5	15	11+	3	0	0
GROUSE		35.9	2.7	19.3		48	29	-20	8	1410	0	9	31	13	.05	- .88	.05	6	1.0	1	6	0	0	0
HAMER 4 NW		30.8	6.8	18.8	- 0.7	47	4	-11	7+	1424	0	19	31	9	.17	- .45	.08	11	2.3	1	6+	0	0	0
IDAHO FALLS 2 ESE		33.8M	15.6M	24.7M		48	4	-10	22	1242	0		30		.34		.15	11	3.7	3	21+	2	0	0
IDAHO FALLS CAA AP		32.2	14.5	23.4	0.2	45	4	- 4	22	1285	0	16	31	2	.18	- .88	.06	11	1.5	2	22+	0	0	0
IDAHD FALLS 42 NW WB	R	31.1	4.7	17.9	0.1	48	13	-15	8	1451	0	18	31	10	.10	- .51	.05	11				0	0	0
IDAHO FALLS 46 W WB	R	32.9	8.0	20.5	0.2	47	4	-13	8	1375	0	16	31	7	.15	- .60	.05	11	1.5	1	5+	0	0	0
IRWIN 2 SE		31.3	13.8	22.6	1.8	45	4	- 4	22	1310	0	18	30	2	.96	- .29	.26	11	22.0			4	0	0
ISLAND PARK DAM		28.1	3.3	15.7	- 3.8	40	4	-24	22	1522	0	23	31	14	3.04	.12	.68	16	33.5	36	16+	8	3	0
LIFTON PUMPING STA		29.9	10.6	20.3	- 2.5	45	13	-15	9	1382	0	17	31	4	.86	.21	.37	6	8.0	8	6+	3	0	0
MACKAY RS		33.4	8.5	21.0	0.6	43	1+	- 9	8	1357	0	13	31	5	.45	- .26	.10	12				1	0	0
MALAD		36.4	14.9	25.7	0.3	47	3	- 7	8	1211	0	7	29	4	1.68	.29	.82	11	13.5	12	11	2	2	0
MALAD CAA AP		33.8	9.3	21.6		47	3	-18	8	1340	0	11	29	5	1.17		.68	5	14.2	10	6+	2	1	0
MAY RS		35.2	10.7	23.0	1.2	50	3	-14	8	1295	0	9	31	4	.37	- .04	.16	11	3.6	1	5+	1	0	0
MC CAMMON		35.8	15.9	25.9		47	1	-12	7	1206	0	10	29	3	2.65		1.04	13	12.2	3	6+	6	2	1
MINIDOKA DAM		37.6	21.9	29.8		51	4	1	7	1085	0	8	28	0	.31		.16	11	2.5	1	5+	1	0	0
MONTPELIER RS	AM	30.7	7.8	19.3	- 2.8	48	4	-19	8+	1415	0	17	31	9	2.10	1.02	.77	12	21.0	12	6+	4	2	0
OAKLEY		42.2	20.6	31.4	1.5	58	3	1	8	1034	0	3	27	0	.49	- .16	.15	5	3.0	2	5+	2	0	0
PALISADES DAM		29.2	12.6	20.9		43	4+	- 4	8+	1359	0	19	29	4	1.43		.48	11	14.0	8	22+	5	0	0
PAUL 1 E	AM	41.5	19.2	30.4	- 1.9	61	4	0	8	1062	0	5	29	1	.50	- .57	.19	12	1.0	1	5+	2	0	0
POCATELLO 2		39.4	21.4	30.4		53	3	8	22	1066	0	6	27	0	.53		.26	13	2.0	1	5+	1	0	0
POCATELLO WB AP	//R	35.8	18.5	27.2	0.4	49	4	3	7	1163	0	9	28	0	.55	- .59	.20	13	3.0	1	5+	2	0	0
PRESTON 2 SE		34.1	13.2	23.7	- 2.2	46	3	-12	8	1275	0	14	29	4	1.51	- .10	.68	5	22.4	9	5	3	1	0
RUPERT	AM	40.6	19.6	30.1	2.4	60	4	0	7	1072	0	5	29	1	.64	- .33	.25	5		2	10	3	0	0
SAINT ANTHDNY		31.4	11.2	21.3		42	3+	-14	22	1348	0	15	30	6	.83	- .62	.31	11		5	11+	4	0	0
SPENCER RS		29.3	7.3	18.3	0.3	49	31	-19	8	1438	0	18	31	4	.47	- 1.21	.13	6				2	0	0
STREVELL		36.4	17.6	27.0		48	13	-10	8	1171	0	7	29	2	.38		.19	11	.5	T	5+	2	0	0
TETDNIA EXP STA		29.6	7.5	18.6		40	3+	-12	8	1433	0	19	31	7	.59		.25	13				3	0	0
WAYAN 1 N		28.0M	4.0M	16.0M				-15	22	1511	0		31		1.26		.33	11	19.0	15	22+	5	0	0
DIVISION				23.3											.79				8.7					

DAILY PRECIPITATION

Table 3

Station	Total	1	2	3	4	5	6	7	8	9	10	11	12	13	14	15	16	17	18	19	20	21	22	23	24	25	26	27	28	29	30	31
		Day of month																														
ABERDEEN EXP STA	.35					.08						.16		.11								T	T									
AMERICAN FALLS 1 SW	.55					.02					.05	.24		.21			.02					T	.01									
ANDERSDN OAM	2.56				T	T	.03				.51	1.11	.13	.50	T	.09	.06		.06			.07										
ARCO 3 NW	.09					.05						.04																				
ARROWROCK DAM	2.32					.03	.06	.03			.04	.66	.63	.54	.10		.17					.06										
ASHTON 1 S	1.61					.07	.09	T	T	T	.21	.61				.07	.41					.15	T	T	T							
ATLANTA 2	4.55				.19	.08	.06	.01	T		1.24	1.28	.39	.44		.23	.47					.16										
AVERY RS	4.11				T	T	T	.01	.01	.43	.54	.35	.07	.08	.12	.72	.63	.02	.31	.03			.52	.13						.14		
BAYVIEW MODEL BASIN	-	-	-	-	-	-	-	-	-	-	-	-	-	-	-	.50	.02		.64					.02	.02							
BIG CREEK 1 S	1.84				.22	.14	T		T		.17	.55	.25	.18	.05	.05	T					.23										
BLACKFOOT	.16					.05					T											.11										
BLISS	.87				.05	.10	.05				.10	.43	.02	.12			T					T										
BOISE WB AP //R	.84	T	T		.04	.02	.06	T		T	.01	.56	.01	.04		.02			T			.08		T			T		T		T	
BONNERS FERRY 1 SW	3.86			.29	.08	.07		T	.24	.94	.67		.12	.05		.58	.12	.28	.20		.10	T	T	.06	.05						.01	
BUHL	1.19					.05	.08					.43	*	.60	.03																	
BURKE 2 ENE	7.80		.02	.05	.66	.07	.01	.01	.03	.52	1.59	.22	.15	.57	.40	.92	1.00	.08	.66	T		.43	.05	.11	.23							.02
BURLEY	.60					.06	.07				T	.11	.24	.06	.04		.02															
BURLEY CAA AP	.74				.04	.14	T	T			.07	.28	.03	.13		.05	T					T		T	T							
CABINET GEORGE	6.16			.02	.40	.10			.36	1.01	.37	.11	.19	.14	.03	.92	.59	.30	.95	.01	.14	.20	.07	.05	.20							
CALDWELL	.54				.07		.03				T	.38	T				T					.06										
CAMBRIDGE	1.88					.03					.28	.89	.05			.55	.08															
CAREY 2 S	.95											.82	*	.13																		
CASCADE 1 NW	1.49				.06	.06	.09	.03	T		.26	.43	.06	.21		.12	.09		.02			.06										
CENTERVILLE ARBAUGH	3.25				.10	.09	.13	.02			.56	1.06	.22	.43	.03	.28	.21		.02	T	.10		T									
CHALLIS	.16										.11	.04										.01										
CHILLY BARTON FLAT	.46					.10	.04				.10	.22		T								T			T							
CLIFFS	1.76				*	.10				*	.42	.94	T	.30		T						T										
COBALT BLACKBIRD MINE	2.18					.12	.11	.01			.10	.29	.47	.25	.40		.20	.01	.02			.20		T	T							
COEUR D ALENE RS	2.72		T		.09	.26	T	T	.01	.35	.27	.22	.14	.08	T	.59	.01	.09	.42		T	.04	T	.02	.13						T	
CONDA	2.16					.23	.72	.01			T	.14	.42	.19	.24		.04	.09					.04		.04							
COTTONWOOD	D 1.87				.16	.02	.02	0.02			.10	.70	.14	.23		.36			.05			.05		.02	T						T	
COUNCIL	2.55				.05	.32	T	.05			.22	1.00	.11	.04		.39	.15		.12			.10		T								
DEADWOOD DAM	2.96				.08	.10	.23	.11	T		.38	.65	.08	.47	.08	.18	.31		.10			.16			.03							
DEER FLAT DAM	.88				.10		.04				.10	.40	.02	.08		.03	.02					.09										
DIXIE	3.68		T		.54	T					.57	.64	T	.86	.23	.44						.40										
DRIGGS	.89					.03	.04					.30	.05			.25						*	.19	.01	.02							
DUBOIS EXP STA	.21					.01	.01					.01	.10									.08										
DUBOIS CAA AP	.11				T	T	T		T		T	.03				T	T	T	T	T	T	.07	T	T	.01							
ELK RIVER 1 S	4.37				.13	.04	.05	.03	.01	.31	.95	.66	.08			.87	.29	.04	.49					.42								

See Reference Notes Following Station Index

DAILY PRECIPITATION

ble 3—Continued

IDAHO
DECEMBER 1956

Station	Total	1	2	3	4	5	6	7	8	9	10	11	12	13	14	15	16	17	18	19	20	21	22	23	24	25	26	27	28	29	30	31
		Day of month																														
MMETT 2 E	1.01			.05								.80	.05	.06		.04						.01										
AIRFIELD RS	1.44				T	.01	.08				.19	.65	.10	.27			.14		T			T										
AIRVIEW	1.64				.14	.14	.04	.06			.16	.74	.01	.34								.01										
ENN RS	4.71			T	.42	.09	.07	.01		.14	.43	.99	.27	.55	.12	.51	.31	.03	.19	.04		.20			.22							.12
ORT HALL IND AGENCY	.17					.04					.01	.06	T	.06								T		T								
ARDEN VALLEY RS	2.65				.06	.03	.12	.06			.35	.99	.17	.26		.32	.17					.09			.03							
LENNS FERRY	.76				T						.19	.53	.06			T						T										
OODING CAA AP	.71				.02	.01	T				.05	.51		.08		.02						.02										
RACE	.97					.24	.08		T		.02	.23	.09	.09	T		.17	.03				.02		T								
RAND VIEW	.66				.10						.16	.45		.12	.05							T										
RANGEVILLE	1.74				.46	.12	.08	.01		.01	.02	.74	.06	.02	.03	.13		T	T		T	.04		T							T	.02
RASMERE	.68					.26					T	.29	T	.07	.06	T						T										
ROUSE	.05				T		.05							T								T										
ILEY AP	.57					.03				.05	.09	.35		.05																		
MER 4 NW	.17					T	.03		T			.06										.06										
ZELTON	.68				T	.05	T				.10	.36	.05	.10	.01		.01					T										
LL CITY	1.65				T		T				.34	.82	.10	.25		T	.14															
OLLISTER	D .76					.12		T			.12	.30	T	.07	.09			T				D.06										
WE	.13					.03	.04						.06									T										
DAHO CITY	4.26				.50	.20	.50	T			.65	1.11	.26	.32		.25	.27					.20										
DAHO CITY 11 SW	3.22				T	.10	.15				.31	1.54	.28	.59	T	.05	.15					.05		T	T							
DAHO FALLS 2 ESE	.34					.13					T	.15		T								.06										
DAHO FALLS 16 SE	.74				.04		.08					.12	.38	.08								.04			T							
DAHO FALLS CAA AP	.18				.02	.04	.01		T		.02	.06	T	T		T	T			T	T	.02		T	.01							
DAHO FALLS 42 NW WB R	.10					T	T					.05					.01	T			T	.04										
DAHO FALLS 46 W WB R	.15				.03	.02					.02	.05									T	.03										
RWIN 2 SE	.96					.11	T	T			.10	.26	.05	.07			.18					.06	.08	T		.05						
SLAND PARK DAM	3.04					.51	.22	.09				.51		.46		.25	.68					.22		.10								
EROME	.77				T	.12	.05				.04	.44	.04	.06								.02										
ELLOGG	3.50			.01	.55	.06		.05		T	.53	.14	.13	.52	T	.17	.47		.53	.01		.15		T	.18						T	
OSKIA	1.67				.51	T	.04			T	.02	.65	.06	.06		.12			T			.07		T	.10							.04
NA 2 NNE	.58				T	.03	T					.47	T	T	T	T	T					.08										
WISTON	1.13					T		T		.02	.03	.58	.07	T		.21	T	T	.08	T		T		.07	.01							.06
WISTON WB AP //	.84	T	T		T	.02	.03	T		T		.55	.02	T		.14		T	T		T			.08							T	T
FTON PUMPING STA	.66				T	.25	.37				T	.20	.04				T					T		T								
WMAN	4.00				.06	.09	.14				.90	*	1.65	.60	.02	.21	.22		T			.11										
CKAY RS	.45					.08	.07				.09	.09	.10	T								.02										
LAD	1.68					.74	.02					.82	T	.07			.03					T										
LAD CAA AP	1.17				T	.68	.04				.03	.34	T	.01		.01	.02					T			.04							
Y RS	.37		T			.06	.05				.03	.16				T	.05					.02										
CALL	2.63				.31	.15	T				.56	.80	.34			.14	T		.08			.15		.10								
CAMMON	2.65					.08	.28				.10	.67	.21	1.04			.12					.07	T		.08							
ERIDIAN 1 W	.75				.06		.04				T	.47	.05	.02	T	.01	T					.10						T				
NIDOKA DAM	.31				T	.04	.02				.03	.16		.04			.02					T										
ONTPELIER RS	2.10					.35	.73	T			T	.10	.77	.07	.03		.02	.03					T									
OSCOW U OF I	2.76			T	T	.07	.03			.15	.54	.66	.23	.02		.30		.04	.28		.05	.03	.01	.15	.08							.12
OUNTAIN HOME 1 NE	.96			T	T	T	T				.11	.65	.06	.10	T	T	T					.04	T									
ELLAN PASS CAA	5.34		.03	.06	.34	.07	.02	.03	.28	1.13	.35	.24	.29	.21	.26	.71	.26	.20	.35	.04	.16	.12	.04	.12	T						.02	.01
MPA 2 NW	.62					.08	T				.01	.34	.01	.01		.03						.14										
W MEADOWS RS	2.90					.03	.11	.03			.50	.76	.50	.21			.19		.09			.19		.21	.08							
ZPERCE 2 E	2.14				.36	.08	.08	T	T	T	.09	.52	.05	.26		.25		T	.22		T	.08	T	.08							T	.07
AKLEY	.49					.15	.09				T	.13	.05	T	.07																	
OSIDIAN 2 NNW	1.40					.09	T	.08			.32	.44	T	.33	.05	T	.09															
A 5 S	1.49				.08	.12	.06				.12	.82	.18	.07	.04																	
ROFINO	3.32				.29	.10				T	.45	.65	.27	.12	.07	.45	.05		.31		.02	.03		.08	.12							.31
LISADES DAM	1.43					.12	.02	.01			.20	.48	.09	.17		T	.25					.04	.04	T	.01							
RMA EXP STA	1.54				T		T				T	.45	.04			.05						1.00										
AUL 1 E	.50					.04	.04				T	.12	.19	.04	.04		.03					T										
AYETTE	.91	T	T		.03	.08	.03	T		T	T	.52	.04	.03		.12					T	.06								T		
OCATELLO 2	.53	T			T	.09	T	T	T		.02	.08	T	.26			T					.02	.06		T							
OCATELLO WB AP //R	.55	T			.03	.05	T	T	T		T	.15	.01	.20		T	T				T	.08			.03		T					
ORTHILL	3.37		T	.08		.18			.13	1.20	.46		T			.75	.11	.09	.26		.11	T	T	T	T							
RESTON 2 SE	1.51				.02	.68	.15					.45	.06		.02		.06	.01				.03	T	.01	.02							
REST RIVER EXP STA	4.31		T	.09	.09	.26	T	T	.26	.52	.12	.16	.15	.02		.86	.20	.52	.66		.12	.04	.05	.13	.06							
CHFIELD	.65					.07	.08				.05	.23	.04	.16			.02					T										
GGINS RS	1.76				.26		T			.42	.60	.29			.16								.02	.01								
RIE 12 ESE	.90					.05					.10	.30	.02	T		.25				T		.15	T	.03	T							
UPERT	.64					.25	.06				.04	.10	.14	.04	.01		T					T	T									
AINT ANTHONY	.83				.03		.16				T	.31				T	.14					.14	T	.01	.04							
AINT MARIES	4.07				.32	.08			.36	.67		.40	.12	.22		.69	.25	.05	.55			.13			.21							
ALMON	1.31		T		.04	T	.10				.08	.42		.49		.06						.12										
ANDPOINT EXP STA	4.85		T		.20	T	T	T	.19	.78	.02	.09	.17	.06	T	.72	.50	.45	1.19		.23	.04	.02	.09	.10							
OSHONE	.88					.05	.07	.09				.45	.06	.16								T										
ENCER RS	.67					.04	.13	.01	.02		.02	.08				.12					T	.04			.01							
TIBNITE	2.50				T	.39	.15	.04			.26	.40	.44	.22	.06		.22		.04			.22	.02		.04							
TREVELL	.38					.13					T	.19	.03	T	.02		.01					T										
UN VALLEY	.63				T	T	.12				.18	.32	.06	.15			T					T										
YAN FALLS PH	1.06				.07		.05	.03			.25	.50		.05	.05							.06										
CTONIA EXP STA	.59						.12							.25				.22					T									
REE CREEK	1.13				T	.20	.15	.01			.19	.10		.20	.17							.11										
IN FALLS 2 NNE	1.00					.08	.07	T			.05	.41	.06	.13	.17		T					.03										
IN FALLS 3 SE	.76					.07	.06		T		.02	.10	.24	.06	.17		.02					.02	T									
ALLACE	7.26			.09	.60	.12	T	T	.08	.32	2.44	.27	.09	.71	.33	.96	.84	.33	.61	T	T	.36	.03	.04	T							.06
ALLACE WOODLAND PARK	5.20				.33	.19	.01	T	.01	.18	1.15	.01	.22	.17	.52	.50	1.02		.42	.14		.22	T		.11						T	
YAN 1 N	1.26					.20	.11				.07	.33	.06	.26			.19						.04									
EISER 1 S	1.17					.35						.67	.06			.05			.04													
NCHESTER 1 SE	2.58			.05	.38	.03	.17					1.10	.06	.07		.35			.11			.03	.04	.14								.05

See reference notes following Station Index.

DAILY TEMPERATURES

Station		Day Of Month 1	2	3	4	5	6	7	8	9	10	11	12	13	14	15	16	17	18	19	20	21	22	23	24	25	26	27	28	29	30	31	Average
ABERDEEN EXP STA	MAX	43	40	50	47	39	30	23	25	29	34	45	43	48	41	42	45	38	42	34	35	31	30	34	37	32	29	30	32	34	37	36	36.6
	MIN	15	11	15	16	20	11	-2	-6	2	11	31	33	37	30	27	32	23	22	27	27	28	8	12	19	23	18	8	9	9	11	10	17.3
AMERICAN FALLS 1 NW	MAX	43	33	45	47	43	29	22	24	28	36	47	45	49	44	40	43	41	40	35	34	32	29	35	35	35	29	28	29	32	33	31	36.0
	MIN	18	16	19	31	25	19	2	7	10	16	33	35	38	33	31	34	24	24	30	28	21	17	17	21	25	20	14	13	13	15	15	21.4
ANDERSON DAM	MAX	43	44	45	43	34	31	26	30	35	36	50	46	46	44	39	46	39	42	39	33	36	32	41	40	37	39	32	40	43	42	40	39.1
	MIN	24	24	29	30	25	20	12	9	17	26	32	38	35	34	27	31	23	29	24	21	20	12	24	26	20	17	16	20	24	24	21	23.7
ARCO 3 NW	MAX	44	34	41	42	33	26	24	20	22	25	37	44	46	38	34	42	32	39	37	28	26	27	28	32	21	27	31	39	40	37	38	33.4
	MIN	13	9	11	7	19	11	-7	-6	-4	5	11	15	19	17	9	15	8	11	10	9	17	10	-5	7	1	1	1	3	6	10	7	7.7
ARROWROCK DAM	MAX	33	32	33	37	42	34	31	27	25	33	36	52	41	48	43	44	43	37	42	36	35	34	29	36	36	33	31	28	28	28	32	35.5
	MIN	21	20	20	23	22	24	17	9	13	17	32	35	32	33	28	29	26	27	26	24	23	14	15	15	22	19	19	19	21	21	21	22.2
ASHTON 1 S	MAX	34	35	37	39	34	25	20	13	18	25	36	38	39	39	33	35	35	38	35	30	29	21	24	33	32	23	25	32	31	30	35	30.7
	MIN	8	10	12	14	12	-9	-5	5	-3	6	20	19	20	18	28	24	23	22	18	14	0	-12	8	18	16	0	3	5	5	3	5	9.9
ATLANTA 2	MAX	30	36	40	37	27	23	18	20	28	34	37	38	37	36	34	34	30	31	35	33	25	20	22	25	29					30	31	30.4
	MIN	11	12	16	25	9	16	7	9	17	26	31	32	31	28	15	27	7	9	11	8	11	-5	1	5	6					11	17	14.6
AVERY RS	MAX	33	33	38	36	33	26	21	26	32	48	46	36	38	37	35	41	37	40	47	36	34	35	38	40	40	39	35	40	42	38	40	36.8
	MIN	17	23	32	32	12	10	14	10	26	26	31	26	32	33	32	32	31	34	32	28	30	30	28	26	25	23	22	24	23	24	26	25.6
BAYVIEW MODEL BASIN	MAX															43	45	50	46	46	49	43	36	34	37	42	33	26	36	39	31	31	
	MIN															36	38	33	37	33	29	30	23	25	12	26	26	23	24	23	25	28	
BIG CREEK 1S	MAX	39	37	54	45	27	22	24	24	36	37	36	38	40	36	36	36	35	40	39	33	27	25	38	39	34	36	32	37	36	36	40	35.3
	MIN	-1	5	25	23	-1	0	-6	-20	18	28	28	27	31	23	14	28	-3	22	7	-5	5	-3	8	16	-10	-10	-8	-4	-4	-4	12	7.8
BLACKFOOT	MAX	34	39	44	51	40	28	24	23	30	37	44	42	45	41	41	40	35	38	35	34	30	27	26	35	32	26	29	29	32	34	34	34.8
	MIN	19	15	18	25	25	20	4	5	12	13	32	32	38	31	26	33	22	24	28	29	20	10	6	15	19	11	8	8	9	10	10	18.6
BLISS	MAX	27	40	55	48	37	34	31	24	33	35	48	50	51	48	44	49	44	50	43	41	38	38	43	42	37	41	35	38	40	36	28	40.3
	MIN	21	17	20	25	23	20	7	0	11	21	30	37	33	34	26	31	25	33	28	25	26	12	20	22	22	18	13	21	16	16	21	21.7
BOISE WB AP	MAX	28	27	32	48	36	32	30	31	35	40	53	46	50	47	42	48	47	46	45	41	34	33	37	38	41	35	27	27	26	28	26	37.3
	MIN	21	23	22	23	24	17	8	10	16	31	37	35	36	32	32	29	29	30	27	23	18	13	27	24	22	19	20	25	23	23	24	24.0
BONNERS FERRY 1 SW	MAX	30	35	50	44	21	15	15	33	38	54	34	31	43	40	42	45	40	46	47	43	38	35	35	43	37	37	32	29	28	31	33	36.3
	MIN	21	24	33	21	8	0	5	11	25	33	26	22	25	38	35	39	33	37	32	32	31	22	26	22	33	26	22	20	22	23	22	24.6
BUHL	MAX	34	55	52	54	38	35	28	28	32	40	52	51	54	49	47	47	59	50	43	40	35	35	44	42	40	39	34	32	43	40	35	42.2
	MIN	16	12	23	32	25	19	13	8	10	18	38	38	41	33	30	35	30	29	26	23	21	18	23	24	22	17	17	20	18	15	19	23.0
BURKE 2 ENE	MAX	26	37	44	41	25	11	11	25	32	41	40	33	37	34	33	35	34	36	36	38	35	26	34	35	33	31	34	33	33	35	34	32.6
	MIN	10	20	33	24	3	3	1	4	24	31	28	22	32	31	31	32	30	32	30	24	23	20	24	29	18	18	20	19	25	22	28	22.3
BURLEY	MAX	53	36	48	62	52	35	29	25	26	37	43	50	47	54	42	46	45	48	47	43	40	32	33	41	40	48	39	37	39	42	46	42.1
	MIN	17	15	20	21	25	23	3	4	5	18	31	39	39	33	30	30	29	29	23	24	23	18	19	28	19	20	15	15	16	17	17	21.5
BURLEY CAA AP	MAX	35	48	60	52	37	29	23	26	38	43	50	46	53	42	46	45	47	47	41	42	31	32	39	39	40	40	36	41	43	49	42	41.4
	MIN	15	12	18	21	17	4	0	0	13	16	36	38	34	28	27	32	28	28	20	21	20	17	23	25	15	19	13	15	16	14	16	19.4
CABINET GORGE	MAX	35	33	47	48	29	12	17	25	35	50	46	33	41	38	36	42	39	48	43	40	36	32	34	37	46	38	35	37	36	33	34	36.6
	MIN	25	22	32	29	7	5	5	13	24	32	29	21	30	33	32	33	33	34	32	30	29	21	28	32	23	20	21	18	18	22	24	24.4
CALDWELL	MAX	30	30	33	35	37	37	30	33	35	36	59	49	53	51	48	52	49	48	45	41	39	36	37	41	41	36	32	31	29	30	30	39.1
	MIN	20	22	23	25	23	23	16	9	18	28	31	33	39	33	26	31	23	34	24	18	23	14	27	22	19	16	18	26	24	24	25	23.8
CAMBRIDGE	MAX	27	30	29	37	35	31	32	28	32	30	41	47	50	49	35	43	45	43	38	40	34	32	32	39	45	34	34	28	26	28	22	35.4
	MIN	14	16	17	19	15	12	11	-9	13	20	24	29	26	25	22	20	10	25	13	14	-2	15	18	15	12	4	7	17	15	12	12	14.9
CAREY 2 S	MAX	48	40	47	45	49	32	23	24	19	34	29	41	45	40	43	47	38	41	38	32	35	37	33	35	36	37	34	39	43	43	41	37.7
	MIN	11	12	20	19	24	15	0	-7	6	9	-1	14	29	19	17	20	11	16	17	19	8	12	7	14	18	9	6	9	13	12	12	12.6
CASCADE 1 NW	MAX	37	36	45	44	27	25	22	21	31	37	41	41	42	38	35	38	37	38	36	28	27	26	28	32	33	21	15	24	27	23	29	31.7
	MIN	8	13	24	25	12	14	10	-16	17	22	31	33	33	28	26	32	14	29	12	12	13	-5	12	21	3	-2	-4	2	2	4	12	14.1
CHALLIS	MAX	36	37	46	40	40	36	27	26	25	44	45	43	49					42	39	32	29	30	30	36	32	29	29	32	31	30	32	35.1
	MIN	14	21	15	25	26	11	2	-5	6	25	30	29	34				13	20	15	10	12	3	10	16	9	5	5	7	7	7	12	13.7
CHILLY BARTON FLAT	MAX	40	39	32	41	34	22	16	16	20	22	33	40	39	35	28	36	28	32	27	27	21	20	27	33	35	29	38	45	37	38	38	31.2
	MIN	12	9	8	11	14	11	-14	-21	-8	6	15	22	16	18	-6	13	-6	0	-4	-8	10	-14	-9	10	4	-11	-6	5	3	-5	-2	2.4
CLIFFS	MAX	51	50	55	40	42	22	20	19	28	35	44	44	42	39	34	39	43	41	42	42	39	35	36	38	46	47	42	48	50	48	46	40.2
	MIN	14	20	26	21	16	-2	-2	-11	10	22	33	31	34	23	10	27	20	27	19	22	16	0	14	19	15	21	13	16	17	24	18	17.2
COBALT BLACKBIRD MINE	MAX	41	25	42	47	35	21	18	14	22	32	34	33	34	34	30	30	30	32	35	23	26	20	18	28		28	27	29	27	25	32	29.1
	MIN	11	10	24	32	4	2	-2	-11	-10	20	26	22	21	17	10	18	6	6	11	9	9	-1	-2	5		5	11	12	14	15	14	10.3
COEUR D ALENE RS	MAX	43	34	52	49	34	19	19	34	40	54	46	35	48	44	44	47	42	46	51	45	45	35	39	40	42	40	37	40	32	30	33	40.0
	MIN	23	26	32	32	9	8	5	5	31	37	30	29	33	33	33	39	30	38	35	29	29	27	30	32	25	29	23	24	23	23	27	26.7
CONDA	MAX	45	37	41	49	40	25	20	18	11	27	31	38	35	38	32	32	33	31	30	35	24	23	18	24	29	29	21	21	25	25	29	29.5
	MIN	12	10	15	17	21	19	-12	-9	-13	-3	23	30	31	23	20	19	13	6	14	2	0	-6	-11	12	22	-3	-3	0	1	1	1	8.1
COTTONWOOD	MAX	30	50	50	44	28	20	23	27	35	43	38	40	45	45	38	45	42	44	42	42	36	30	35	40	39	39	39	40	41	43	44	38.6
	MIN	17	20	32	12	12	10	-2	0	26	32	32	32	34	33	32	32	30	36	31	29	18	18	24	25	24	26	28	22	27	27	31	24.2
COUNCIL	MAX	36	30	30	36	33	28	30	24	30	35	39	38	46	49	36	44	40	45	42	40	40	27	34	40	40	35	30	22	24	24	22	34.5
	MIN	17	20	22	25	15	21	17	-8	15	26	32	30	37	27	32	20	22	33	22	22	25	8	23	21	16	12	12	21	16	15	16	20.4
DEADWOOD DAM	MAX	40	40	50	48	27	24	20	15	27	36	39	39	42	39	35	36	32	37	35	30	26	20	28	32	32	26	26	34	34	32	39	32.9
	MIN	1	8	20	22	6	13	8	-22	2	22	32	31	31	25	18	28	15	25	6	-4	3	-19	10	20	-7	-10	-9	-3	1	0	12	9.2
DEER FLAT DAM	MAX	28	27	28	34	37	34	31	33	37	35	59	47	56	49	41	52	49	49	43	40	37	34	37	42	40	36	29	29	27	28	27	37.9
	MIN	21	22	24	25	22	24	13	11	19	29	30	34	38	35	26	37	25	35	24	20	23	15	25	20	19	18	20	25	22	23	24	24.1
DIXIE	MAX	41	45	50	40	25	21	25	20	35	34	34	37	44	33	31	33	33	35	38	39	28	23	31	38	35	36	36	42	45	44	42	35.3
	MIN	-4	-5	14	20	-1	-2	-5	-25	18	22	24	26	26	23	6	20	-4	20	4	-7	7	-2	-4	15	-11	-10	-6	-4	-5	-3	20	5.4
DRIGGS	MAX	39	39	36	40	42	24	22	20	25	30	34	34	38	40	38	38	36	35	35	38	30	30	29	28	29	28	28	28	30	34	35	32.6
	MIN	5	6	9	20	24	12	7	-13	4	6	25	20	20	24	20	24	10	8	5	6	3	-15	0	10	5	-8	0	-2	-2	-4	-3	7.3
DUBOIS EXP STA	MAX	40	40	40	40	34	21	17	11	21	21	30	31	39	33	33	37	29	32	31	29	25	24	19	19	24	25	30	37	36	38	35	29.7
	MIN	20	18	18	20	14	14	-5	-6	4	9	18	18	27	22	22	21	13	22	15	22	20	19	1	10	14	11	12	4	12	15	15	14.2
DUBOIS CAA AP	MAX	41	37	41	45	31	26	21	14	22	22	35	32	42	32	30	38	28	34	30	28	25	18	24	26	26	28	29	37	41	36	36	30.6
	MIN	16	16	15	16	15	5	-2	-1	3	13	13	14	25	20	22	16	15	22	15	23	15	-6	3	7	20	8	4	8	8	7	6	11.6
ELK RIVER 1 S	MAX	36	36	48	37	32	25	20	26	32	52	46	48	37	39	36	43	47	47	46	44	35	46	44	41	40	40	37	46	45	43	45	40.0
	MIN	25	33	34	32	24	14	17	18	24	30	32	32	32	32	32	34	36	37	34	34	30	30	33	34	29	30	30	30	33	33	32	30.0
EMMETT 2 E	MAX	31	29	33	38	36	36	30	32	32	35	54	48	52	50	43	49	47	47	45	38	38	35	37	38	41	41	35	31	30	29	30	38.4
	MIN	22	22	23	24	22	18	12	8	14	27	32	34	44	35	29	32	28	32	25	22	26	13	26	22	19	19	21	27	26	24	25	24.3

See reference notes following Station Index.

DAILY TEMPERATURES

Station		Day Of Month 1	2	3	4	5	6	7	8	9	10	11	12	13	14	15	16	17	18	19	20	21	22	23	24	25	26	27	28	29	30	31	Average
IRFIELO RS	MAX	47	43	46	41	38	29	22	23	28	38	41	41	43	41	35	42	36	42	40	38	34	29	45	34	35	31	30	35	40	40	36	36.9
	MIN	12	13	14	17	18	12	-6	-8	2	19	32	32	33	28	20	30	11	18	10	14	12	2	5	10	14	3	1	8	7	8	9	12.9
IRYLAWN	MAX	48	57	60	47	28	26	25	29	40	39	47	45	45	42	40	43	48	47	49	51	33	35	42	43	50	51	49	51	54	55	50	44.2
	MIN	16	20	24	22	20	4	4	-8	2	22	34	30	34	27	24	28	22	27	25	22	19	8	16	24	17	18	14	16	17	23	23	19.2
NN RS	MAX	37	41	45	37	33	24	26	28	36	39	37	37	47	41	39	42	43	42	41	42	36	35	38	42	41	41	36	41	41	37	39	38.2
	MIN	24	23	28	30	21	18	18	10	26	32	32	33	34	34	33	35	31	37	35	28	29	29	31	32	29	25	23	22	22	23	29	27.6
RT HALL INO AGENCY	MAX	41		47	51	43	30	23	27	29	37	44	45	47	44	40		41		43	38	32		32	33		33	32	34	35	37	39	37.6
	MIN	15	11		21	23	22	0	5	3	11	32	32	37	31	29		21	19		27	18	4		15		15	6	5	6	7	9	16.3
ROEN VALLEY RS	MAX	35	40	39	43	33	30	27	21	29	34	50	47	48	41	33	41	36	41	38	32	37	28	35	35	30	28	27	29	29	26	32	34.6
	MIN	11	15	19	24	17	20	16	-4	9	26	32	32	33	29	26	31	15	27	27	15	18	2	20	23	16	7	5	11	13	12	12	18.0
ENNS FERRY	MAX	29	35	56	45	40	39	35	30	39	35	54	49	52	51	49	51	48	50	56	45	39	40	43	41	41	42	33	35	38	34	29	42.0
	MIN	20	17	15	26	25	22	6	2	8	22	28	35	32	31	20	28	21	28	24	17	20	17	22	20	15	13	11	20	18	19	20	20.1
OOING CAA AP	MAX	29	38	52	50	37	29	27	23	30	39	47	47	48	45	39	47	42	47	37	39	33	32	38	37	34	37	32	38	41	37	27	38.0
	MIN	19	14	26	25	23	9	7	-1	11	22	32	35	34	31	22	30	15	20	26	23	21	12	16	19	21	19	14	18	12	12	16	19.5
ACE	MAX	37	38	42	41	36	23	23	9	17	24	32	39	36	36	31	32	31	31	34	27	23	23	21	26	27	22	22	25	26	31	31	28.9
	MIN	20	10	15	28	23	10	-15	-13	-7	5	22	31	31	25	22	28	9	8	25	9	13	-4	-2	20	16	0	1	2	3	4	8	11.2
ANO VIEW	MAX	29	27	37	43	40	39	32	32	35	40	63	60	55	51	49	55	50	49	44	42	41	38	41	46	43	38	29	25	29	28	28	40.6
	MIN	21	20	18	18	25	19	7	0	11	27	29	30	35	28	21	26	20	30	23	19	20	15	24	27	16	13	15	21	21	23	23	20.8
ANGEVILLE	MAX	29	56	57	50	26	20	20	33	42	44	44	47	47	45	45	46	46	46	42	47	45	35	40	43	40	37	42	40	43	40	43	41.3
	MIN	17	20	35	13	10	7	2	0	27	35	32	33	36	36	36	33	28	36	28	23	21	21	25	27	20	21	23	21	21	24	29	23.9
ASMERE	MAX	45	56	60	53	30	26	21	25	32	36	45	46	46	39	50	42	44	46	43	48	34	29	38	44	45	48	51	46	46	52	47	42.4
	MIN	19	22	27	31	12	10	2	1	9	23	31	34	36	27	26	31	25	28	21	20	18	9	20	25	17	22	13	15	17	19	19	20.3
OUSE	MAX	45	40	43	38	33	21	25	22	21	25	40	43	44	39	32	42	37	39	39	32	25	26	35	35	40	40	39	45	48	37	42	35.9
	MIN	9	8	8	9	18	13	-16	-20	-8	1	9	17	19	14	2	7	0	5	-1	-2	13	-8	-5	2	-2	-5	-1	-6	4	1	0	2.7
ILEY AP	MAX	40	42	48	40	36	25	23	20	30	34	40	41	48	40	37	55	38	40	30	30	34	28	32	33	30	37	34	36	47	40	33	36.2
	MIN	18	11	17	16	16	10	-4	-6	3	17	15	14	14	14	12	11	11	10	10	4	4	3	-1	5	6	0	2	9	12	13	9	8.9
MER 4 NW	MAX	39	37	46	47	37	26	22	12	22	21	33	30	41	35	30	37	31	34	31	30	27	25	23	28	27	27	25	32	34	33	32	30.8
	MIN	12	12	10	7	19	9	-11	-11	-5	3	6	8	26	14	10	13	14	19	14	24	18	-8	-3	2	7	14	-5	-2	1	-4	-3	6.8
ZELTON	MAX	40	45	56	53	35	28	27	27	34	37	50	49	51	42	45	44	45	45	40	38	34	30	39	38	38	39	38	38	43	43	39	40.3
	MIN	16	14	21	22	23	17	1	-4	-4	14	35	36	39	32	24	35	27	27	22	23	23	17	20	22	18	16	12	12	15	15	14	19.5
LL CITY	MAX	48	43	44	42	37	28	22	23	26	37	43	42	41	38	37	40	39	42	41	36	30	28	38	36	35	31	32	32	38	36	35	36.1
	MIN	17	13	14	16	16	14	-7	-4	-1	12	32	33	34	29	23	30	16	21	12	17	17	7	15	15	15	2	2	12	7	8	10	14.4
LLISTER	MAX	46	58	64	53	36	30	22	27	42	43	52	48	50	41	45	50	49	50	43	50	35	30	35	37	40	34	40	35	44	45	46	42.6
	MIN	14	14	12	15	22	13	8	-1	15	17	37	36	39	31	26	25	23	33	24	18	20	12	15	16	14	15	14	11	11	16	14	18.7
AHO CITY	MAX	43	44	48	42	30	32	25	25	26	33	45	36	42	54	45	42	38	42	41	42	28	28	30	40	40	38	37	35	40	42	43	37.9
	MIN	13	14	12	17	15	20	12	-6	18	22	32	31	31	29	20	28	12	27	16	11	10	-2	16	20	9	6	4	9	8	9	14	15.4
AHO FALLS 2 ESE	MAX			38	48	39	37	24		25	34	39	39	43	39	36	40		33	33	30	29	26		29		30	28	31	32	32	32	33.8
	MIN			13	16	24	17	4		5	12	31	31	37	30	29	28		32	24	28	16	-10		-2		2	2	5	4	6	7	15.6
AHO FALLS CAA AP	MAX	31	40	40	45	32	27	25	19	24	34	38	38	42	36	37	39	33	34	31	31	27	20	26	28	29	26	26	34	35	32	39	32.2
	MIN	14	14	17	17	19	11	3	0	6	14	23	28	32	30	29	29	23	22	22	22	10	-4	2	17	10	4	4	7	8	9	7	14.5
AHO FALLS 42 NW WB	MAX	46	34	39	46	31	29	22	16	21	21	35	31	48	34	25	41	28	38	33	28	30	20	25	27	26	26	27	35	36	32	34	31.1
	MIN	11	9	4	1	18	-1	-12	-15	-7	5	12	8	19	10	10	9	14	14	3	22	19	1	-5	4	1	5	-3	-2	-3	-5	-1	4.7
AHO FALLS 46 W WB	MAX	43	35	40	47	30	25	23	19	22	30	41	41	45	37	37	39	29	37	31	28	28	27	29	31	24	27	30	38	36	33	37	32.9
	MIN	9	8	9	9	15	10	-5	-13	-7	12	17	19	28	22	19	22	11	17	10	20	5	-4	2	6	2	5	-2	0	2	1	-1	8.0
WIN 2 SE	MAX	36	35	38	45	40	26	20	16	24	31	42	41	43	41	35	38	38	28	34	29	24	16	23	29	31	24	25	29	31	30	28	31.3
	MIN	10	10	13	19	25	18	4	-1	3	13	30	29	33	26	25	28	16	17	23	9	7	-4	3	11	18	4	4	5	17	8	6	13.8
LAND PARK OAM	MAX	39	35	39	40	32	19	15	11	17	19	30	31	36	32	25	33	28	32	28	28	23	21	19	23	27	32	32	30	24	37	33	28.1
	MIN	8	2	6	0	-1	-1	-4	-11	2	0	16	15	26	14	20	23	5	17	13	12	3	-24	5	7	0	-3	-12	-8	-11	-11	-6	3.3
ROME	MAX	34	44	52	50	35	33	27	23	29	39	49	48	52	44	46	46	46	49	38	41	36	33	41	41	37	38	35	38	46	43	39	40.4
	MIN	18	12	21	24	24	18	2	-1	6	17	33	35	36	31	24	31	22	28	23	24	23	13	20	20	20	18	14	17	11	12	18	19.8
LLOGG	MAX	27	31	50	53	35	15	18	19	39	52	51	36	49	46	43	48	43	47	47	50	42	34	34	38	42	31	34	35	37	36	34	38.6
	MIN	21	24	28	33	15	12	9	10	16	36	33	32	32	37	34	33	33	34	36	29	29	27	29	33	27	24	25	24	22	22	25	26.6
OSKIA	MAX	39	37	42	40	35	29	30	28	35	53	44	40	57	54	49	52	45	50	47	44	40	39	40	40	36	40	40	42	42	36	43	41.5
	MIN	24	22	25	22	22	21	14	5	20	32	34	35	36	36	30	36	26	37	32	21	30	25	27	32	28	21	20	19	18	20	30	25.8
NA 2 NNE	MAX	28	27	32	47	35	33	30	32	37		58	48	53	50	40	50	49	50	46	44	37	34	38	40	41	37	28	27	28	29	27	38.5
	MIN	21	22	20	22	20	22	8	6	14		25	33	38	30	28	31	25	33	22	23	23	9	26	22	20	19	18	27	24	23	25	22.6
WISTON	MAX	35	41	52	49	39	31	28	36	46	61	53	45	55	50	51	58	51	54	51	55	55	47	44	47	49	47	46	39	35	35	39	45.9
	MIN	30	31	29	37	25	21	18	13	35	43	39	38	39	35	34	41	31	40	31	34	34	23	27	30	25	28	28	26	24	25	32	30.5
WISTON WB AP	MAX	31	38	55	46	31	20	23	38	45	60	44	48	58	51	56	55	52	52	44	52	43	40	41	46	48	47	44	38	36	35	36	43.6
	MIN	28	28	33	27	20	15	10	12	37	43	39	37	38	32	32	33	32	37	31	35	27	26	31	29	29	27	27	24	20	24	29	28.8
FTON PUMPING STA	MAX	38	37	42	44	38	28	13	7	14	37	41	40	45	37	39	37	35	29	35	24	21	21	29	31	31	23	20	22	24	24	22	29.9
	MIN	14	11	12	16	19	10	-11	-14	-15	-2	25	30	32	28	21	25	12	9	15	3	6	2	4	16	11	3	8	7	10	12	10	10.6
WMAN	MAX	34	39	46	42	32	28	26	22	31	36		44	45	41	36	40		38	35	33	32	23	30	36	29	30	30	32		33	35	34.2
	MIN	9	12	27	30	16	14	10	-7	7	18		28	29	29	22	28		28	22	8	10	-5	10	5	2	2	10	8		8	12	14.0
CKAY RS	MAX	43	33	40	42	32	24	18	21	23	23	36	42	42	36	32	40	37	35	31	25	25	26	28	37	35	35	32	42	43	35	41	33.4
	MIN	15	12	11	13	16	15	-7	-9	-5	6	17	26	20	18	10	11	18	16	8	2	12	1	-4	6	5	-3	2	7	11	8	6	8.5
LAD	MAX	46	43	47	42	42	31	23	20	22	23	43	44	42	40	40	40	41	38	44	37	34	31	28	33	37	33	33	36	37	38	41	36.4
	MIN	17	15	12	19	25	5	-4	-7	-5	0	21	34	35	32	20	32	16	16	22	15	21	10	10	24	13	9	9	11	11	11	14	14.9
LAO CAA AP	MAX	44	41	47	43	38	29	15	11	15	23	46	43	42	39	40	40	37	33	35	33	31	29	29	33	33	29	31	32	34	35	37	33.8
	MIN	10	10	14	13	19	-11	-14	-18	-14	-7	22	34	35	31	14	22	12	10	16	10	20	7	7	15	6	4	3	3	3	4	7	9.3
Y RS	MAX	39	34	50	48	37	27	23	17	36	40	37	42	48	41	39	42	37	39	35	34	33	30	29	34	35	27	28	32	33	30	35	35.2
	MIN	10	11	18	26	3	11	4	-14	2	17	28	23	30	26	15	28	10	18	12	7	10	0	3	16	4	-1	0	2	2	3	9	10.7
CALL	MAX	36	38	45	40	30	22	20	20	30	33	34	34	43	36	29	39	32	38	34	32	32	20	28	34	28	26	26	33	34	31	38	32.1
	MIN	10	16	20	21	10	14	10	-7	16	18	30	30	32	28	28	29	14	30	14	9	22	2	18	21	1	2	1	6	6	5	15	15.2
CAMMON	MAX	47	40	46	46	40	29	21	18	21	24	46	46	46	43	43	42	40	39	42	36	29	31	28	33	38	25	28	34	36	33	40	35.8
	MIN	18	11	21	22	25	19	-12	-6	-2	6	20	35	36	32	30	28	23	20	21	24	17	7	12	23	14	10	6	7	8	8	10	15.9
RIOIAN 1 W	MAX	28	28	31	44	36	33	29	32	35	39	55	55	51	47	44	49	47	48	46	40	37	34	37	39	40	35	32	28	28	29	28	38.2
	MIN	22	23	23	24	24	24	12	7	12	26	35	33	39	32	27	32	25	33	24	23	25	10	26	23	21	20	19	25	24	24	25	23.9

See reference notes following Station index.

DAILY TEMPERATURES

Station		Day Of Month 1	2	3	4	5	6	7	8	9	10	11	12	13	14	15	16	17	18	19	20	21	22	23	24	25	26	27	28	29	30	31	Average
MINIDOKA DAM	MAX	48	38	48	51	32	26	22	28	28	38	49	44	49	41	43	44	45	45	37	35	31	29	37	35	35	33	32	33	35	37	37	37.6
	MIN	17	15	23	27	25	20	1	2	10	19	32	37	38	32	26	34	25	30	27	27	25	15	23	22	22	21	15	14	18	21	15	21.9
MONTPELIER RS	MAX	47	39	40	48	43	26	24	14	8	18	33	40	38	41	36	39	40	34	26	36	23	23	18	26	31	32	23	24	28	28	26	30.7
	MIN	11	9	14	14	21	20	-14	-19	-19	- 5	14	31	32	24	22	20	8	4	14	1	4	3	2	14	20	0	- 3	- 2	- 2	3	0	7.8
MOSCOW U OF I	MAX	29	39	48	49	42	17	14	28	35	52	45	41	52	48	44	52	41	46	44	44	40	32	33	42	40	41	43	44	45	40	39	40.3
	MIN	22	25	37	29	17	10	10	11	28	35	35	34	40	38	35	37	31	40	31	31	31	23	29	33	31	32	32	32	29	23	26	28.9
MOUNTAIN HOME 1 NE	MAX	27	35	54	53	39	34	31	31	38	37	55	54	50	48	43	47	47	45	44	41	35	37	40	44	40	42	32	33	38	36	29	40.6
	MIN	21	19	11	28	24	23	7	3	11	23	32	32	35	31	26	33	22	25	24	24	24	16	20	23	20	20	11	11	11	20	24	21.1
MULLAN PASS CAA	MAX	30	38	39	30	8	5	4	21	28	33	29	33	32	27	31	30	29	30	29	29	25	20	27	28	31	33	36	44	46	36	29	28.7
	MIN	17	28	28	7	- 8	- 8	- 1	2	20	25	19	18	25	25	25	23	23	26	25	24	15	13	19	23	21	25	29	32	34	25	25	19.5
NAMPA 2 NW	MAX	28	29	27	31	35	38	32	32	34	38	41	58	50	53	52	42	50	52	48	49	45	38	35	38	42	44	39	30	28	28	29	39.2
	MIN	21	21	22	23	24	24	14	10	16	18	30	34	34	34	30	32	25	25	23	22	23	14	14	24	22	18	18	24	24	23	24	22.9
NEW MEADOWS R5	MAX			45	30	28	30	25	27	26	29	33	36	41	40	33	46	33	40	32	33	20	29	28	29	30	20	24	19	21	29	43	31.0
	MIN			15	10	11	15	12	-12	4	12	23	30	32	31	20	12	14	23	9	9	9	-12	-10	13	2	- 7	- 5	- 3	- 4	- 3	- 1	8.6
NEZPERCE 2 E	MAX	29	34	46	42	26	20	18	27	35	44	39	40	47	43	38	45	41	46	43	44	38	32	35	41	38	37	37	41	43	41	41	37.8
	MIN	22	21	33	22	18	9	5	3	26	33	32	32	34	35	32	33	29	35	30	28	25	24	27	27	24	25	24	24	28	25	31	25.7
OAKLEY	MAX	40	48	58	52	44	30	26	28	34	37	54	49	49	42	44	43	46	44	44	39	34	35	42	40	41	39	40	40	48	52	45	42.2
	MIN	12	21	24	35	21	10	3	1	7	22	27	36	39	33	26	28	26	26	24	22	22	11	26	27	20	10	15	10	18	24	13	20.6
OBSIDIAN 2 NNW	MAX	34	36	47	41	21	24	17	11	35	34	37	35	40	28	33	34	24	36	30	19	20	10	18	23	18	18	18	28	23	25	33	27.4
	MIN	- 6	5	11	-10	15	2	- 8	-30	- 5	28	27	20	25	1	-11	20	15	11	-11	-13	-10	-28	-16	- 2	-15	-18	-17	- 9	- 9	- 9	7	- 1.3
OLA 5 S	MAX	30	32	34	40	37	34	32	30	32	35	47	50	52	45	42	43	51	46	42	39	38	39	39	37	38	37	35	38	38	37	38	38.9
	MIN	24	18	22	24	20	21	11	- 9	10	27	27	33	33	33	32	34	23	24	22	20	19	6	19	16	22	20	18	18	17	18	20	20.7
OROFINO	MAX	42	43	44	41	45	30	28	28	41	56	49	42	51	45	44	52	44	45	50	46	45	40	43	45	45	40	41	45	45	42	40	43.1
	MIN	28	27	32	32	28	19	19	15	24	27	36	36	36	38	34	39	28	38	34	29	30	26	32	34	29	25	23	22	20	21	30	28.7
PALISADES DAM	MAX	34	29	33	43	41	27	20	14	22	30	43	43	42	41	33	38	37	27	33	26	18	20	23	31	30	22	19	22	24	20	20	29.2
	MIN	11	11	16	16	25	19	1	- 4	1	10	29	30	33	25	26	33	21	15	21	8	5	- 4	0	12	20	1	0	2	4	3	2	12.6
PARMA EXP STA	MAX	24	26	26	36	36	33	31	32	32	35	58	52	55	52	47	49	46	46	42	34	40	35	37	42	39	34	30	31	30	28	29	37.6
	MIN	20	22	24	24	23	17	18	18	17	18	28	33	39	31	26	30	22	38	22	21	22	15	25	15	17	16	19	25	25	22	26	23.2
PAUL 1 E	MAX	53	37	46	61	52	36	27	25	27	35	41	50	45	53	44	47	45	48	48	40	40	32	32	41	38	41	40	36	39	42	47	41.5
	MIN	16	12	13	18	25	21	2	0	4	14	26	36	37	32	29	30	24	26	24	24	22	18	17	19	19	18	13	13	14	15	15	19.2
PAYETTE	MAX	27	29	32	35	34	30	30	30	33	35	47	46	56	53	43	50	45	49	42	35	41	37	38	41	38	36	32	32	31	31	31	37.7
	MIN	23	24	26	27	18	19	17	4	12	19	29	33	34	31	26	28	24	29	24	23	26	16	22	22	18	15	18	28	27	26	27	23.1
POCATELLO 2	MAX	44	43	53	52	44	31	30	24	29	37	46	45	47	44	41	47	43	42	41	35	31	31	35	34	36	33	35	36	44	49	40	39.4
	MIN	18	15	19	36	25	23	9	10	13	20	31	36	38	32	29	34	25	26	30	26	25	8	18	20	16	15	12	12	12	14	15	21.4
POCATELLO WB AP	MAX	35	41	48	49	34	29	21	25	31	40	44	42	47	39	39	42	37	44	34	35	28	25	35	33	32	27	31	33	35	37	39	35.8
	MIN	17	14	17	27	21	12	3	7	14	20	32	35	33	31	28	33	24	21	30	21	16	10	12	20	17	12	8	9	8	10	12	18.5
PORTHILL	MAX	29	32	48	47	22	15	14	16	37	52	44	31	44	43	44	40	39	48	44	45	42	34	39	38	39	34	33	34	30	31	35	36.2
	MIN	21	20	28	22	4	- 5	- 3	1	11	33	31	12	22	32	33	30	28	33	28	29	31	20	20	21	20	21	18	22	18	22	24	20.9
PRESTON 2 SE	MAX	43	41	46	45	43	29	20	13	16	24	38	45	42	41	37	38	44	37	41	40	30	28	27	33	32	31	22	30	32	32	37	34.1
	MIN	15	15	16	18	26	17	- 9	-12	-11	- 6	22	35	35	31	24	31	16	14	25	12	21	5	5	24	10	1	5	4	5	6	8	13.2
PRIEST RIVER EXP STA	MAX	29	29	42	42	28	16	16	28	38	52	34	30	38	38	42	41	38	42	39	35	37	31	31	35	33	32	34	31	27	30	32	33.9
	MIN	22	22	27	24	8	3	- 4	9	26	30	24	21	28	31	32	31	29	33	28	29	28	15	26	29	23	25	26	23	20	17	25	22.9
RICHFIELD	MAX	36	41	47	45	39	28	24	21	27	34	42	42	45	41	38	44	37	44	36	35	34	39	34	34	31	33	35	36	43	40	39	36.9
	MIN	17	14	21	22	22	16	- 1	- 7	6	16	30	32	33	28	21	27	19	26	22	21	23	5	8	16	23	12	9	12	16	18	10	17.3
RIGGINS RS	MAX	45	48	59	53	38	34	29	32	42	42	38	43	49	46	44	49	44	44	46	44	38	34	36	34	42	41	40	43	44	42	46	42.2
	MIN	26	30	35	25	26	21	12	10	27	37	38	38	38	38	36	40	29	37	30	34	31	24	28	32	27	28	28	29	26	29	33	29.7
RUPERT	MAX	52	35	45	60	52	38	28	23	26	35	42	50	45	52	42	45	45	44	45	38	39	31	31	40	38	39	39	36	38	40	47	40.6
	MIN	17	13	19	21	25	21	0	1	1	15	26	37	38	32	29	31	23	23	23	23	23	16	16	26	19	19	14	13	15	16	14	19.6
SAINT ANTHONY	MAX	38	36	42	42	34	25	24	21	25	24	34	37	39	36	35	39	30	37	34	30	27	20	23	26	29	24	28	31	35	34	34	31.4
	MIN	13	12	14	12	18	8	- 4	- 4	- 3	4	20	18	33	30	27	26	18	17	17	17	5	-14	8	17	22	0	- 1	4	4	5	3	11.2
SAINT MARIES	MAX	35	42	50	47	31	17	21	33	35	51	45	38	50	43	43	48	42	47	48	42	40	34	37	43	40	37	38	39	37	35	35	39.5
	MIN	11	24	30	29	16	12	4	6	27	33	31	30	33	33	32	34	29	36	31	25	30	22	30	33	25	23	23	21	19	21	30	25.3
SALMON	MAX	39	32	45	53	29	28	25	12	28	45	35	39	43	40	33	48	35	40	42	33	28	30	32	37	24	17	18	25	31	27	35	33.2
	MIN	7	11	18	20	15	2	- 4	-14	7	26	29	26	31	30	21	24	19	27	20	13	10	8	13	11	7	11	6	1	0	1	0	12.8
SANDPOINT EXP STA	MAX	31	33	49	43	27	14	16	28	40	52	42	32	43	40	40	42	39	45	46	40	36	32	32	39	47	35	34	35	26	30	34	36.2
	MIN	25	24	32	27	7	6	4	13	28	38	29	25	31	35	32	37	33	35	35	29	29	22	27	31	26	26	24	20	22	21	26	25.8
SHOSHONE	MAX	36	43	49	51	46	31	25	24	29	36	44	44	48	43	38	41	42	46	37	43	43	50	38	36	33	31	34	34	45	42	39	39.4
	MIN	17	12	22	26	20	14	14	- 9	- 6	15	30	30	33	26	19	20	18	26	25	20	21	5	9	14	22	12	10	10	12	16	15	16.7
SPENCER RS	MAX	39	34	37	36	34	20	15	11	20	21	30	35	38	32	27	33	26	33	29	26	26	26	19	26	25	24	32	34	35	35	49	29.3
	MIN	10	9	9	15	- 3	5	-16	-19	2	6	11	18	27	9	18	17	1	21	4	19	19	1	0	6	10	7	1	4	4	4	7	7.3
STIBNITE	MAX	48	40	45	50	30	22	19	20	28	29	32	37	35	38	32	32	35	33	37	37	39	22	21	30	37	35	39	39	40	44	41	34.4
	MIN	9	9	26	29	1	4	2	-12	9	24	26	24	27	21	15	20	6	8	8	9	9	3	- 1	15	6	8	8	12	12	16	17	11.9
STREVELL	MAX	37	41	41	43	42	43	22	17	18	20	46	45	48	41	39	42	37	36	41	35	31	27	28	36	41	35	37	46	36	35	43	36.4
	MIN	13	14	25	31	21	6	- 6	-10	9	12	15	35	33	31	22	28	21	26	22	17	21	13	17	21	13	14	15	12	18	18	18	17.6
SUN VALLEY	MAX	42	43	46	41	35	26	20	19	29	29	35	41	42	37	35	41	36	37	33	35	30	27	29	32	38	34	35	45	43	39	40	35.3
	MIN	8	7	11	10	15	9	-17	-24	- 8	19	13	19	21	6	- 3	14	- 4	6	- 5	- 3	- 4	-15	-11	0	- 1	- 4	- 1	6	5	2	1	2.3
SWAN FALLS PH	MAX	30	29	31	44	38	36	33	32	37		62	60	55	53	48	53	47	50	44	40	40	40	41			40	35	30	30	31	31	40.7
	MIN	22	22	19	21	24	26	14	11	16		36	37	42	36	28	34	28	34	29	25	28	21	30			22	23	25	24	25	25	26.0
TETONIA EXP STA	MAX	37	31	40	40	33	22	16	18	26	36	39	39	39	35	31	35	28	32	29	22	25	17	23	25	23	20	28	31	34	31	33	29.6
	MIN	9	7	11	11	8	10	2	-12	- 2	11	21	24	30	17	13	18	9	12	14	4	- 1	-11	0	12	6	- 4	- 4	3	4	4	6	7.5
THREE CREEK	MAX	48	57	66	45	39	29	19	18	20	42	46	46	46	39	45	49	48	47	45	48	41	34	39	40	50	51	52	53	56	58	54	44.2
	MIN	8	9	0	5	11	7	-11	-17	-23	11	34	35	30	28	11	13	15	18	23	15	20	4	10	25	9	8	8	12	13	14	12	11.5
TWIN FALLS 2 NNE	MAX	34	42	56	53	37	32	24	28	34	41	53	50	52	45	47	46	50	48	41	39	35	33	41	40	38	38	33	32	44	41	36	40.7
	MIN	17	13	19	21	25	21	3	6	5	13	36	38	41	33	30	35	27	27	24	22	21	16	20	23	19	18	14	20	16	16	18	21.2
TWIN FALLS 3 SE	MAX	52	36	43	55	54	39	32	26	26	37	43	53	49	53	46	47	47	49	49	40	49	34	34	43	42	38	38	27	32	44	43	41.9
	MIN	16	14	15	20	24	19	3	10	6	5	28	39	39	33	31	30	32	26	29	22	22	17	18	25	22	17	15	15	17	16	17	20.7
WALLACE	MAX	30	33	53	47	26	16	19	33	37	50	38	35	44	38	40	43	42	40	44	45	36	33	38	40	33	35	38	33	32	31	35	36.7
	MIN	16	21	33	23	10	6	5	8	33	37	30	28	33	33	32	35	32	36	32	23	28	26	29	31	24	23	24	22	22	20	28	25.3

See reference notes following Station Index.

DAILY TEMPERATURES

Station		Day Of Month 1	2	3	4	5	6	7	8	9	10	11	12	13	14	15	16	17	18	19	20	21	22	23	24	25	26	27	28	29	30	31	Average
WALLACE WOODLAND PARK	MAX	25	40	50	53	34	13	15	22	35	48	49	35	42	41	38	44	38	44	41	45	48	31	35	36	41	39	37	39	36	36	32	37.5
	MIN	15	15	22	33	12	8	1	5	20	33	30	20	29	33	33	33	32	33	34	28	28	25	28	33	23	23	23	22	21	20	28	24.0
WAYAN 1 N	MAX					26	21	25	12	25	27	38	36	36	36	29	31	37	32	36	23	22	16	26	28	31	27	23	24	28	29	31	28.0
	MIN						1	-12	-11	- 8	9	23	27	29	21	21	23	11	12	12	- 9	- 5	-15	-11	16	8	- 6	- 7	- 8	- 9	- 7	- 2	4.0
WEISER 1 S	MAX	27	29	34	34	38	31	31	29	31	36	42	47	53	49	46	46	43	46	43	38	40	36	36	40	37	36	33	31	31	32	31	37.3
	MIN	21	21	24	25	19	18	16	0	15	28	25	33	30	29	26	29	25	32	23	22	24	16	24	21	19	17	18	25	22	23	27	22.5
WINCHESTER 1 SE	MAX	37	51	48	42	24	15	18	30	42	43	42	41	45	40	40	42	43	43	45	44	39	32	35	43	48	45	50	55	55	45	45	40.9
	MIN	14	21	30	24	7	7	6	0	18	29	32	31	32	31	28	28	28	36	29	31	21	21	24	28	26	25	26	25	25	24	32	23.8

Table 7

SNOWFALL AND SNOW ON GROUND

Station		Day of month 1	2	3	4	5	6	7	8	9	10	11	12	13	14	15	16	17	18	19	20	21	22	23	24	25	26	27	28	29	30	31
ANDERSON DAM	SNOWFALL				T	T	T				1.0					2.0						T										
	SN ON GND				T	T	1	1	1	1	2	T				2	T	T	T	T	T	1	T	T	T	T	T	T	T	T	T	T
ARROWROCK DAM	SNOWFALL					T	0.7	0.3			1.0						T					1.0										
	SN ON GND					T	1	1	1	-	2	T					T					1	1	1	T							
ASHTON 1 S	SNOWFALL					1.0	1.0	T	T	T	2.0	6.0				1.0	4.0					1.5	T	T	T							
	SN ON GND	4	4	3	3	4	5	5	5	5	7	12	12	12	12	12	16	15	15	14	14	15	15	14	13	13	13	13	12	12	12	12
ATLANTA 2	SNOWFALL	-	-	-	-	-	-	-	-	-	-	-	-	-	-	-	-	-	-	-	-	-	-	-	-	-	-	-	-	-	-	-
	SN ON GND	10	10	10	11	14	15	14	14	-	19	20	-	-	18	19	24	24	23	23	-	26	26	25	25	24	-	-	-	23	23	23
AVERY RS	SNOWFALL	-	-	-	-	-	-	-	-	-	-	-	-	-	-	-	-	-	-	-	-	-	-	-	-	-	-	-	-	-	-	-
	SN ON GND	-	-	-	-	-	-	-	-	2	-	-	-	-	-	2	-	-	-	-	-	-	-	-	-	-	-	-	-	-	-	-
BIG CREEK 1 S	SNOWFALL				2.0	2.0	1.0				2.0	2.0	1.0	•	2.0	1.0	1.0					6.0										
	SN ON GND	4	4	4	6	8	9	9	8	6	8	10	11	8	10	11	12	12	12	12	12	18	18	16	16	16	16	16	16	14	14	14
BLACKFOOT	SNOWFALL					1.0					T											2.0										
	SN ON GND																					2	1	1	1							
BOISE WB AP	SNOWFALL	T	T		0.2	0.3	1.5	T		T	T					T						1.2		T				T		T	T	T
	SN ON GND	T	T	T		T	1	1	1	1	1											1	1	1	T	T	T	T	T	T	T	T
BONNERS FERRY 1 SW	SNOWFALL					0.8		T	4.3				1.5									T	T	0.8	T							0.1
	SN ON GND	T	T			1	1	1	5	2	T	T	2	T										1	T	T	T	T	T	T	T	T
BURLEY CAA AP	SNOWFALL				0.2	2.5	T	T			T											T		T	T							
	SN ON GND					1	3	2	1	1	1												T	T								
CALDWELL	SNOWFALL				T		0.4				T											0.7										
	SN ON GND																					T	T									
CASCADE 1 NW	SNOWFALL				1.5	1.5	2.0	0.5	T		2.0					2.0	T		T			1.0										
	SN ON GND	T	T	T	2	3	4	4	4	4	4	1	1	T	T	2	1	1	T	T	T	1	1	1	1	1	1	1	1	1	1	1
CENTERVILLE ARBAUGH RCH	SNOWFALL				2.1	1.3	2.3	0.1			2.3	0.5			0.3	3.0	1.4		0.2	T	1.6		T									
	SN ON GND	8	8	8	10	10	11	11	11	11	11	10	10	8	8	11	12	12	11	11	12	12	12	12	12	12	12	12	12	12	12	12
COBALT BLACKBIRD MINE	SNOWFALL					1.5	2.0	0.5			1.5	4.0	6.0	3.0	4.0		3.0	0.2	0.5			3.0		T	T							
	SN ON GND	12	12	12	11	12	14	14	14	12	14	18	22	24	27	26	28	26	26	25	24	26	25	25	24	24	24	24	24	24	24	24
COEUR D'ALENE RS	SNOWFALL				T	3.0	0.3	T	0.6			0.5	T									0.3	T									
	SN ON GND					3	3	3	3	1		T										T	T									
COTTONWOOD	SNOWFALL				1.9	0.5	0.8	0.2				0.3										0.5		0.3								
	SN ON GND				2	2	2	2	2													1		1								
DEADWOOD DAM	SNOWFALL				1.8	2.0	4.4	1.6	T		3.3	1.5		0.9	0.3	1.6	4.2		1.5			2.9			0.4							
	SN ON GND	15	15	15	17	19	22	23	23	22	22	20	18	18	18	20	24	24	23	23	22	25	24	23	23	23	23	23	23	23	23	22
DUBOIS CAA AP	SNOWFALL				T	T	T		T		T	1.0				T	T	T	T	T	T	1.0	T	T	T							
	SN ON GND					T	T	T	T	T	T	T	1	1	T	T	T	T	T	T	T	T	1	1	1	1	1	1	1	1	1	1
FAIRFIELD RS	SNOWFALL				T	0.4	1.0				2.0						1.5															
	SN ON GND						1	1	1	1	3						2	2	1	1	1	1	1									
GARDEN VALLEY RS	SNOWFALL				1.0	0.5	1.5	1.0			2.0					3.0	1.5					1.0										
	SN ON GND				1	1	3	3	-	-	5	2	-			3	3	3	3	3	3	4	4	4	3	3	-	-	-	-	-	2
GLENNS FERRY	SNOWFALL				T						T	T										T										
	SN ON GND																															
GOODING CAA AP	SNOWFALL				2.0	0.1	T				0.5											0.2										
	SN ON GND					1	1	1	1	1	1	1										T										
HAILEY AP	SNOWFALL					0.5				1.0	1.0	2.0																				
	SN ON GND									1	2	4	-	3	-	-	-	-	-	-	-	-	-	-	-	-	-	-	-	-	-	-
HAMER 4 NW	SNOWFALL					T	1.0		T			0.7										0.6										
	SN ON GND					T	1					1	T	T	T	T	T	T				1	-	-	-	-	-	-	-	-	-	-
IDAHO CITY	SNOWFALL				2.0	2.1	2.3	T			-		-	-		-	4.0					-										
	SN ON GND	-	-	-	-	-	-	-	-	-	-	-	-	-	-	-	-	-	-	-	-	-	-	-	-	-	-	-	-	-	3	-
IDAHO CITY 11 SW	SNOWFALL					1.0	2.7				1.0	1.0				1.0	1.0					1.0		0.5	T							
	SN ON GND	-	-	-	-	-	-	-	-	-	-	-	-	-	-	-	-	-	-	-	-	-	-	-	-	-	-	-	-	-	-	-
IDAHO FALLS CAA AP	SNOWFALL				T	T	T		T		T	T				T				T	T	1.4		T	0.1							
	SN ON GND	T	T	T	T	1	1	1	1	1	1	1	T	T			T				T		2	2	2	2	2	2	2	2	1	1
IDAHO FALLS 46 W WB	SNOWFALL				0.3	0.2					0.2	0.5									T	0.3										
	SN ON GND					1	1	1	1	T	1	1	T									T	T	T	T	T	T	T	T	T	T	
IRWIN 2 SE	SNOWFALL					1.0	1.0	1.0			2.0	5.0	3.0				4.0					2.0	2.0	T		1.0						
	SN ON GND					-	-	-	-	-	-	4	-	-	-	-	3	-	-	-	1	3	5	-	-	5	-	-	-	-	-	-
ISLAND PARK DAM	SNOWFALL					3.5	4.0	2.0				4.0		3.0		3.0	8.0					3.0		3.0								
	SN ON GND	-	-	-	-	23	26	28	-	-	-	28	-	29	-	30	36	-	-	-	-	34	-	36	-	-	-	-	-	-	-	31

See reference notes following Station Index.

SNOWFALL AND SNOW ON GROUND

Station		Day of month																														
		1	2	3	4	5	6	7	8	9	10	11	12	13	14	15	16	17	18	19	20	21	22	23	24	25	26	27	28	29	30	31
LEWISTON	SNOWFALL					T		0.3																								
	SN ON GND					-	-	-	-																							
LEWISTON WB AP	SNOWFALL	T				0.2	0.3	T																T								
	SN ON GND	T					1	1	T	T																						T
LOWMAN	SNOWFALL				1.0	1.5	3.0				2.5					3.0	2.0		T			1.5										
	SN ON GND	2	2	2	3	5	7	-	-	-	9	-	5	5	5	8	10	10	10	10	10	12	-	-	-	-	-	-	-	-	-	10
MALAD CAA AP	SNOWFALL					10.0	0.4				1.0	2.0				T	T					T			0.8							
	SN ON GND					T	10	8	8	8	8	8	10	6	4	3	3	3	3	3	3	3	3	3	4	4	4	4	4	4	4	4
MAY RS	SNOWFALL					1.2	1.1					0.5				T	0.5					0.3										
	SN ON GND					1	1	T	T	T	T	1	T	T	T	T	T	T	T	T	T	T	T	T	T	T	T	T	T	T	T	T
MC CALL	SNOWFALL				4.0	3.0	T				7.0	6.0	5.0			4.0	T		3.0			4.0		3.0								
	SN ON GND	-	-	-	7	9	-	-	-	-	17	22	23	-	-	17	-	-	17	-	-	19	-	19	-	-	-	-	-	-	-	-
MULLAN PASS CAA	SNOWFALL			0.5	4.0	1.0	T	0.3	3.0	8.0	1.0	1.0	2.0	2.0	2.0	6.0	2.0	1.5	1.0	T	1.6	1.2	0.4	1.2	T						T	T
	SN ON GND	13	13	13	15	17	18	18	18	22	33	34	35	37	40	41	48	48	48	48	45	46	46	46	47	47	47	46	46	45	44	44
NEZPERCE 2 E	SNOWFALL				5.0	1.0	0.5	T	T			T	T			T							T	T								
	SN ON GND				4	5	5	4	4	4	2	1	T	T																		
OAKLEY	SNOWFALL					2.0	1.0																									
	SN ON GND					2	2	2	1	1	T																					
OBSIDIAN 2 NNW	SNOWFALL	-	-	-	-	-	-	-	-	-	-	-	-	-	-	-	-	-	-	-	-	-	-	-	-	-	-	-	-	-	-	-
	SN ON GND	6	6	6	7	7	7	9	9	9	14	16	16	19	20	20	20	20	20	20	20	20	20	20	20	20	20	20	20	20	19	19
PAYETTE	SNOWFALL				T	1.0	0.5															T										
	SN ON GND				T	1	1	T	T	T	T											T	T									
POCATELLO WB AP	SNOWFALL	T			0.3	0.8	0.1	T	T		T	T				T					T	1.3			0.5		T					
	SN ON GND					T	1	1	1	T	T												1	1	1	1	1	1	1	1	1	T
PORTHILL	SNOWFALL		T			2.0			4.0	12.0			T																			
	SN ON GND	2	2	T	-	3	3	3	6	18	3	3	3	2	-	1	1	1														
PRIEST RIVER EXP STA	SNOWFALL					2.6	T	T	2.4	0.8		1.5	1.2			0.2		0.1				0.4	0.6	1.1	0.1							
	SN ON GND	4	4	3	3	6	5	5	8	8	3	5	6	5	5	4	4	4	4	3	3	4	5	6	5	5	5	5	5	5	5	5
RIGGINS RS	SNOWFALL						T																T	T								
	SN ON GND																															
SANDPOINT EXP STA	SNOWFALL				T	0.2	T	T	3.1	3.0		1.5	1.5									-	-	-								
	SN ON GND	1	1	T	T	T	T	T	3	3		2	3	T	T							2	2	3	1	1	1	1	1	1	1	1
SPENCER RS	SNOWFALL					-	-	-	-		-	-				-					-	-			-							
	SN ON GND	-	-	-	-	2	3	3	3	-	-	-	-	-	-	-	-	-	-	-	-	-	-	-	-	-	-	-	-	-	-	-
STIBNITE	SNOWFALL				T	5.0	1.5	0.5			2.0	4.0	2.5	1.0	1.0		2.0		0.5			3.2	0.4		0.3							
	SN ON GND	11	11	11	11	16	17	16	16	16	18	21	22	22	22	22	23	23	23	22	22	25	25	23	24	22	22	22	22	21	21	21
SUN VALLEY	SNOWFALL				T	T	3.0				2.0	4.0	1.0	1.0			T					T										
	SN ON GND	4	4	3	3	3	6	6	6	6	8	12	10	10	10	10	10	10	10	10	10	10	10	10	10	10	10	10	10	9	8	8
THREE CREEK	SNOWFALL					3.6	2.5	0.5							3.0							2.5										
	SN ON GND					3	4	5	5	5	1	T			2	1	T	T				2	1	T	T							
TWIN FALLS 2 NNE	SNOWFALL					1.0	1.5	T			T											0.7										
	SN ON GND					1	2	2	2	2	1											T										
WALLACE	SNOWFALL				4.0	1.0	T	T	1.0	1.0	T	1.0	T	T		0.5						1.0	T	T	T							T
	SN ON GND	T	T		4	5	4	4	5	4	T	1	1	T	T	T	T	T				1	1	T	T	T						T

SUPPLEMENTAL DATA

Station	Wind direction		Wind speed m. p. h.				Relative humidity averages - percent				Number of days with precipitation							Percent of possible sunshine	Average sky cover sunrise to sunset
	Prevailing	Percent of time from prevailing	Average	Fastest mile	Direction of fastest mile	Date of fastest mile	5:30A MST	11:30A MST	5:30P MST	11:30P MST	Trace	.01-.09	.10-.49	.50-.99	1.00-1.99	2.00 and over	Total		
BOISE WB AIRPORT	SE	28	7.2	38	W	4+	87	79	80	86	10	8	0	1	0	0	19	40	7.5
IDAHO FALLS 42 NW WB	-	-	5.5	33ø	SSW	6	-	-	-	-	4	3	0	0	0	0	7	-	-
IDAHO FALLS 46 W WB	-	-	4.7	30ø	WSW	6	-	-	-	-	1	5	0	0	0	0	6	-	-
LEWISTON WB AIRPORT	-	-	-	-	-	-	81	73	72	-	11	4	1	1	0	0	17	-	8.5
POCATELLO WB AIRPORT	SW	24	10.1	42	W	11	84	79	78	83	9	5	2	0	0	0	16	43	7.7

ø MAXIMUM HOURLY AVERAGE.

See reference notes following Station Index.

CLIMATOLOGICAL DATA

TABLE 2

IDAHO
DELAYED DATA

Station	Temperature: Average Maximum	Average Minimum	Average	Departure From Long Term Means	Highest	Date	Lowest	Date	Degree Days	No of Days: Max: 90° or Above	Max: 32° or Below	Min: 32° or Below	Min: 0° or Below	Precipitation: Total	Departure From Long Term Means	Greatest Day	Date	Snow, Sleet: Total	Max Depth on Ground	Date	No of Days: 1.0 or More	5.0 or More	1.00 or More
JUNE 1956																							
BLACKFOOT DAM	73.8	34.6	54.2	- 0.5	86	28	23	6	316	0	0	6	0	.83	- .98	.25	15	.0	0		5	0	0
BUNGALOW RS	M	M	M		91	9+	38	12+		2	0	0	0	2.65	- .06	.59	16	.0	0			1	0
ELK RIVER 1 S	72.5	41.8	57.2		85	27	32	25+	226	0	0	2	0	2.57		.77	16	.0	0			2	0
JULY 1956																							
BUNGALOW RS	91.4M	50.9M	71.2M	0.5	102	24	38	1	11	22	0	0	0	2.35	1.59	1.15	3	.0	0		5	2	1
COBALT BLACKBIRD MINE AM	75.7	41.9	58.8		86	10+	27	1	197	0	0	1	0	.86		.22	3	.0	0		5	0	0
ELK RIVER 1 S	85.4M	47.2M	66.3M		95	19+	35	1+	41	10	0	0	0	1.11		.45	11	.0	0		4	0	0
OBSIDIAN 4 NNE	76.8M	33.2M	55.0M	- 2.3	87	9	23	1	300	0	0	11	0	.30	- .37			.0	0			0	0
AUGUST 1956																							
HOLLISTER	84.2	49.8	67.0	- 2.2	97	23	38	26	35	5	0	0	0	.00	- .38	.00		.0	0		0	0	0
SEPTEMBER 1956																							
HAILEY AP	75.5	38.0	56.8	0.2	85	1+	25	21+	243	0	0	7	0	.08	- .62	.08	7	.0	0		0	0	0
OCTOBER 1956																							
BUNGALOW RS	M	M	M				29	22		0	0		0	4.47	.58	1.10	31				9	5	1
WEISER 1 S	61.2	35.5	48.4	- 4.0	79	8	11	30	507	0	0	10	0	3.91	3.06	.73	12	T	0		7	3	0
NOVEMBER 1956																							
CABINET GORGE	37.9M	24.4M	31.2M		53	13	8	19	1006	0	6		0										

DAILY PRECIPITATION

Table 3

Station	Total	1	2	3	4	5	6	7	8	9	10	11	12	13	14	15	16	17	18	19	20	21	22	23	24	25	26	27	28	29	30	31
JUNE 1956																																
BLACKFOOT DAM	.83															.25	.18		.16		.13	.13										.
BUNGALOW RS	2.85	.23	*	.16	.19	.27		.20				.10				.48	.59			T	.35	.02	T	.08								.
JULY 1956																																
BUNGALOW RS	2.35		.55	1.15		T						.18			.25															.19		.05 .
COBALT BLACKBIRD MINE	.86	T		.22							T	T	.10	.21	.07													.10		.03	.12	.01 .
ELK RIVER 1 S	1.11		.35			T	T				T	.45		.03								.18								.10		T .
OBSIDIAN 4 NNE	.30		.02																			*						*	*		.28	.
AUGUST 1956																																
HOLLISTER	.00																															.
RIRIE 12 ESE	.42	T	T	.06	T											T		T								T		.23	.13		T	.
SEPTEMBER 1956																																
HAILEY AP	.08							.08	T																							.
OCTOBER 1956																																
BUNGALOW RS	4.47											.17		.54					.43				.54	.18	.02	.54	.40		.55			1.10 .
WEISER 1 S	3.91								T		.82	.60	.73	T					.08					.03		.48	.49	.47			.41	.
NOVEMBER 1956																																
CABINET GORGE	-	-	-	-	-	-	-	-			.06	T		T	T	.03	.12	.81	T													.
CORRECTED DATA																																
JUNE 1958																																
ELK RIVER 1 S	2.57	.39	*	.19	.18	.12	.04					.01				.70	.77	.02		T	.13			.02								.

See Reference Notes Following Station Index

Table 5

DAILY TEMPERATURES

IDAHO
DELAYED DATA

Station		Day Of Month 1	2	3	4	5	6	7	8	9	10	11	12	13	14	15	16	17	18	19	20	21	22	23	24	25	26	27	28	29	30	31	Average
JUNE 1956																																	
BLACKFOOT DAM	MAX	75	70	76	74	60	60	75	82	82	82	76	83	78	82	64	55	67	75	80	72	60	68	80	73	70	77	83	86	79	69		73.8
	MIN	39	37	35	37	25	23	29	34	36	38	36	32	36	37	41	35	27	33	37	40	33	25	33	40	36	33	36	35	40	40		34.6
BUNGALOW RS	MAX	72		80		59		75	88	91	89	70	80	84	75			74	85	82		69	77	78	72				91	83			
	MIN	43			42	40		43	44	47	49	41	38	43	50			47	43	50		42	38	45	45					43			
JULY 1956																																	
BUNGALOW RS	MAX			64	81	82	74	86	93	100	99	94	94	91	85	88	90	94	98	101	90	98	96	101	102	93	94	94	95	90	93	92	91.4
	MIN	38		52	49	50	49	43	45	50	60	60	56	57	56	48	48	48	50	52	52	54	54	50	51	53	52	46	48	48	52	55	50.9
COBALT BLACKBIRD MINE	MAX	59	62	56	59	61	73	69	71	80	86	86	81	73	74	73	72	75	77	78	84	85	81	81	84	82	85	84	74	79	78	84	75.7
	MIN	27	35	33	34	36	39	35	39	45	51	46	42	43	38	39	41	40	43	44	47	49	46	45	49	46	46	49	42	46	40	45	41.9
ELK RIVER 1 S	MAX	72	67			75	70	78	89	93	93	90	85	86	75	79	83	86	89	95	95	90	90	92	93	93	86	88	88	88	84	85	85.4
	MIN	35	35						42	46	59	58	55	52	51	41	44	43	46	50	50	59	50	46	47	47	44	42	43	53	43	45	47.2
OBSIDIAN 4 NNE	MAX	66	61	61	70	73	68	76	84	87	82	80	78	74	71	71	76	77	80	85	83	82	80	84	84	80	86	78	78	70	79		76.8
	MIN	23	28	27	26	28	33	27	24	34	39	39	35	34	30	30	29	33	34	37	40	39	35	36	40	35	35	48	35	30	34		33.2
AUGUST 1956																																	
HOLLISTER	MAX	86	80	85	80	84	83	83	86	88	85	88	88	83	81	82	78	78	79	90	93	96	91	97	89	87	76	82	78	76	78	79	84.2
	MIN	62	51	43	52	61	54	43	45	48	49	51	50	53	52	54	55	51	51	52	50	57	64	59	51	39	38	40	43	40	45	42	49.8
SEPTEMBER 1956																																	
HAILEY AP	MAX	85	78	70	73	73	78	82	82	80	76	77	75	78	81	82	83	85	84	82	74	65	62	62	74	78	78	71	61	65	72		75.5
	MIN	32	41	38	35	32	34	38	46	45	44	45	47	42	41	40	43	45	44	44	34	25	25	32	28	37	42	45	34	29	33		38.0
OCTOBER 1956																																	
BUNGALOW RS	MAX	68	67	70	62	72									59									45	40	42	46		46			53	
	MIN	37	39	36	35	32									31								29	33	33	32	35		32			32	
WEISER 1 S	MAX	70	73	76	76	76	73	78	79	72	70	60	56	53	57	62	65	66	65	56	60	59	53	52	48	45	51	52	49	48	49	49	61.2
	MIN	33	33	38	38	39	37	34	48	39	49	50	45	39	30	35	35	40	41	31	30	36	28	40	32	34	31	39	30	25	11	32	35.5
NOVEMBER 1956																																	
CABINET GORGE	MAX								48	43	44	47	47	53	37	34	33	41	36	32	33	44	40	36	35	34	32	32	32	30	29		37.9
	MIN								34	30	32	40	35	34	20	20	21	30	21	8	22	28	19	19	28	28	19	14	23	19	18		24.4
CORRECTED DATA																																	
JUNE 1956																																	
ELK RIVER 1 S	MAX	75	72	80	75	67	68	72	81	83	83	64	73	77	77	58	52	68	79	79	58	64	72	72	68	67	76	85	84	76	69		72.5
	MIN	50	51	49	51	46	48	47	41	45	46	33	34	37	51	47	45	45	39	51	47	34	34	34	34	32	32	34	44	38	36		41.8

PRECIPITATION MEASURED IN STORAGE GAGES

Station	Observation date	Amount since last obs.	Snow on ground
BOGUS BASIN	1955		
	JUL. 30		
	1956		
	SEP. 11	39.63	
TOTAL	. . . .	39.63	

Station	Observation date	Amount since last obs.	Snow on ground
PUTNAM MTN //	1955		
	JUL. 1		
	AUG. 1	.90	
	SEP. 1	.60	
	OCT. 6	.30	
	NOV. 7	.80	
	DEC. 2	1.70	

Station	Observation date	Amount since last obs.	Snow on ground
PUTNAM MTN (CONTD) //	1956		
	JAN 3	2.00	
	FEB. 6	2.70	
	MAR. 2	1.50	
TOTAL	. . . .	10.50	

BLANK SPACE IN SNOW ON GROUND COLUMN INDICATES NO MEASUREMENT OF SNOW DEPTH WAS MADE.

See reference notes following Station Index.

TOTAL PRECIPITATION

DECEMBER 1956

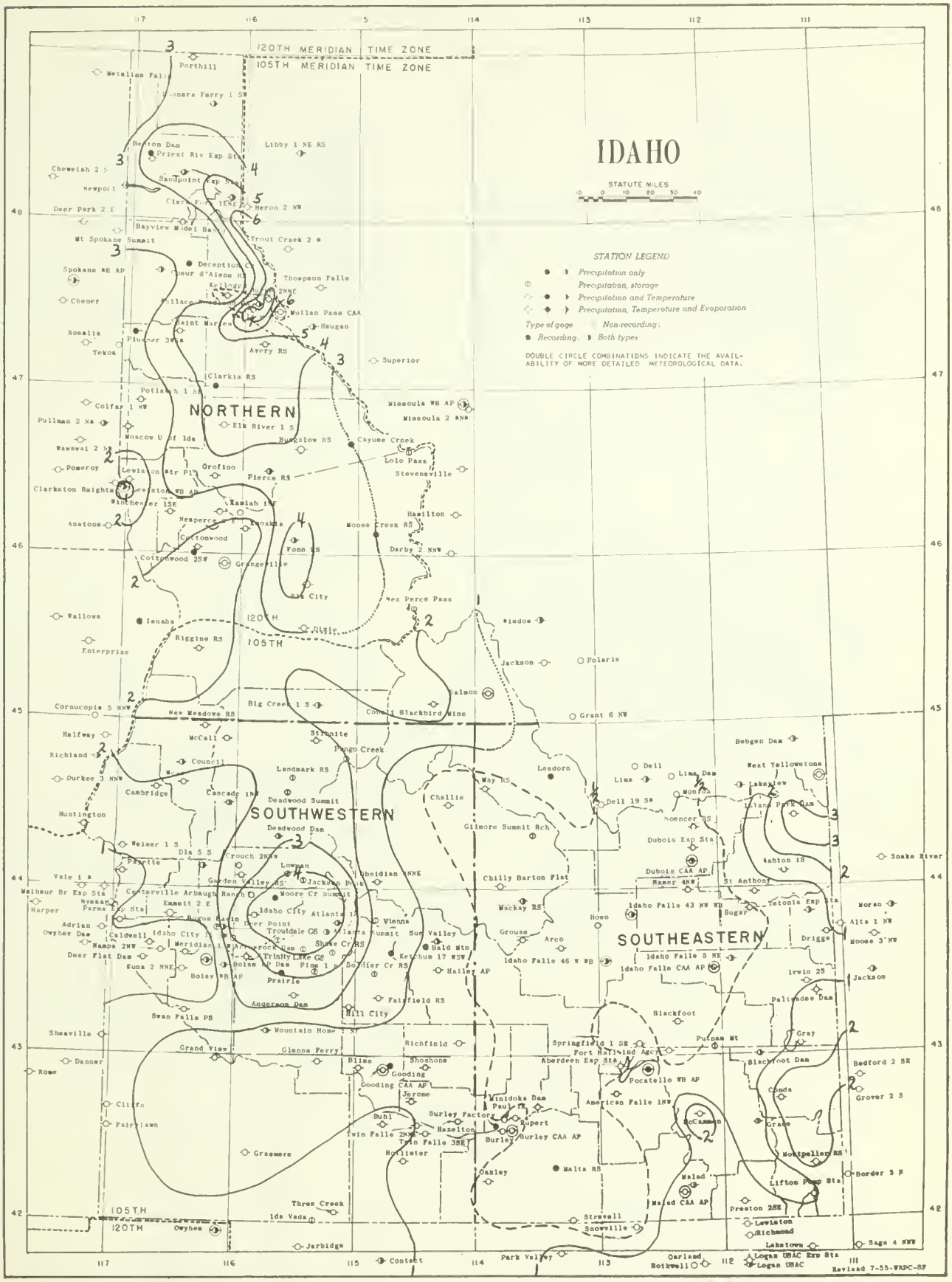

ISOLINES ARE DRAWN THROUGH POINTS OF APPROXIMATELY EQUAL VALUE. CAUTION SHOULD BE USED IN INTERPOLATING ON THESE MAPS, PARTICULARLY IN MOUNTAINOUS AREAS.

AVERAGE TEMPERATURE

DECEMBER 1956

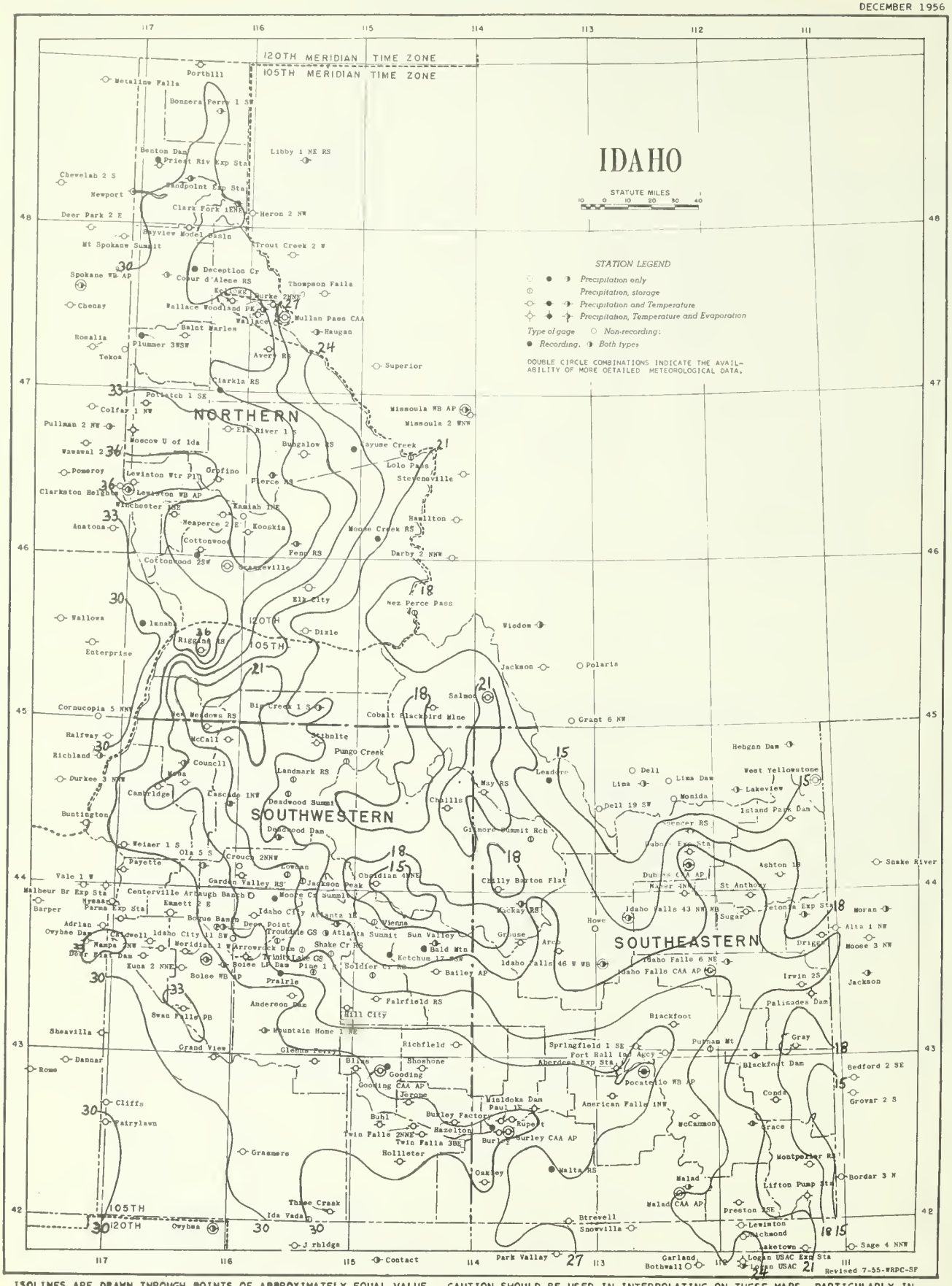

ISOLINES ARE DRAWN THROUGH POINTS OF APPROXIMATELY EQUAL VALUE. CAUTION SHOULD BE USED IN INTERPOLATING ON THESE MAPS, PARTICULARLY IN MOUNTAINOUS AREAS.

STATION INDEX

Station	Index No.	County	Drainage ‡	Latitude	Longitude	Elevation	Observation time Temp.	Observation time Precip.	Observer	Refer to tables
ABERDEEN EXP STATION	0010	BINGHAM	12	42 57	112 30	4400	3P	3P	EXPERIMENT STATION	2 3 5 6 7
AFTERTHOUGHT MINE	0070	OWYHEE	12	43 00	116 42	7280		VAR	U S WEATHER BUREAU	S
AMERICAN FALLS 1 SW	0227	POWER	12	42 47	112 32	4316	3P	3P	U S BUR RECLAMATION	2 3 5
ANDERSON DAM	0282	ELMORE	2	43 21	115 28	5882	6P	6P	U S BUR RECLAMATION	2 3 5 7
ARCO 3 NW	0375	BUTTE	6	43 40	113 20	5300	6P	6P	JOHN C TOOMBS	2 3 5 7
ARROWROCK DAM	0448	ELMORE	2	43 36	115 33	3239	8A	8A	U S BUR RECLAMATION	2 3 5 6 7
ASHTON 1 S	0470	FREMONT	12	44 05	111 27	5100	5P	3P	GUST STEINMANN	2 3 5 7
ATLANTA 2	0494	ELMORE	2	43 48	115 07	5583	3P	3P	MRS FLORENCE HALS	2 3 5 7 C
ATLANTA SUMMIT	0499	ELMORE	2	43 45	115 14	7390		VAR	U S SOIL CON SER	S
AVERY RANGER STATION	0525	SHOSHONE	10	47 15	115 48	2492	5P	5P	U S FOREST SERVICE	2 3 5 7
BALD MOUNTAIN	0340	BLAINE	12	43 39	114 24	8700		MID	NELSON BENNETT	C
BAYVIEW MODEL BASIN	0667	KOOTENAI	[illegible]	47 59	116 33	2070	7A	7A	U S NAVY	2 3 5
BENTON DAM	0789	BONNER	[illegible]	48 21	116 50	2640		MID	U S FOREST SERVICE	C
BIG CREEK 1 S	0835	VALLEY	11	45 06	115 20	3686	6P	6P	NAPIER EDWARDS	2 3 3 7 C
BLACKFOOT	0915	BINGHAM	12	43 11	112 21	4503	6P	6P	EARL RODGERS	2 5 3 7
BLACKFOOT DAM	0920	CARIBOU	12	43 00	111 43	6200	6P	6P	FORT HALL IR PROJ	2 3 5 C
BLISS	1002	GOODING	12	42 56	114 57	3269	6P	6P	NORTH SIDE CANAL CO	2 3 5
BOGUS BASIN	1014	BOISE	12	43 46	116 06	6196		VAR	U S SOIL CON SER	S
BOISE LUCKY PEAK DAM	1018	ADA	2	43 32	116 04	2833	4P	4P	CORPS OF ENGINEERS	2 5 5 C
BOISE WB AIRPORT	1022	ADA	2	43 34	116 13	2842	MID	MID	U S WEATHER BUREAU	2 3 3 7 C
BONNERS FERRY 1 SW	1079	BOUNDARY	[illegible]	48 41	116 19	1812	5P	5P	CHARLES G HOWARD JR	2 3 3 7 C
BUHL	1217	TWIN FALLS	12	42 36	114 46	3300	5P	5P	SHELLEY HOWARD	2 3 5
BUNGALOW RANGER STATION	1244	CLEARWATER	[illegible]	46 38	115 30	2250	3P	3P	U S FOREST SERVICE	2 3 5
BURKE 2 ENE	1272	SHOSHONE	[illegible]	47 32	115 48	4093	4P	4P	MONTANA POWER CO	2 3 5
BURLEY	1288	CASSIA	12	42 32	113 47	4180	8A	8A	FRANK O REDFIELD	2 3 5
BURLEY FACTORY	1298	CASSIA	12	42 33	113 48	4140		MID	AMALGAMATED SUGAR	C
BURLEY CAA AIRPORT	1303	CASSIA	12	42 32	113 46	4146	MID	MID	U S CIVIL AERO ADM	2 3 5 7
CALDWELL	1380	CANYON	2	43 59	116 41	2372	SS	SS	HAROLD M TUCKER	2 5 5 7
CAMBRIDGE	1408	WASHINGTON	12	44 34	116 41	2650	6P	6P	STUART DOPF	2 5 3
CASCADE 1 NW	1514	VALLEY	[illegible]	44 32	116 03	4860	4P	4P	U S BUR RECLAMATION	2 5 5 7 C
CAYUSE CREEK	1577	CLEARWATER	[illegible]	46 40	115 04	3714		MID	U S WEATHER BUREAU	C
CENTERVILLE ARBAUGH RCH	1636	BOISE	2	43 5[illegible]	115 51	4300		6P	HABEL M ARBAUGH	3 7
CHALLIS	1663	CUSTER	11	44 30	114 14	5171	5P	5P	U S FOREST SERVICE	2 3 3
CHILLY BARTON FLAT	1671	CUSTER	[illegible]	44 02	113 48	6500	5P	5P	GEORGE A MILLER	2 3 5
CLARK FORK 1 ENE	1810	BONNER	9	48 0[illegible]	116 10	2123	4P	4P	CLOSED 11/6/[illegible]	
CLARKIA RANGER STATION	1831	SHOSHONE	10	47 00	116 15	2800		MID	U S FOREST SERVICE	C
CLIFFS	1898	OWYHEE	15	42 40	117 00	5197	4P	4P	ARTHUR J WHITBY	2 3 3
COBALT BLACKBIRD MINE	1938	LEMHI	11	43 07	114 21	6810	8A	8A	CALERA MINING CO	2 3 5 7
COEUR D'ALENE RS	1956	KOOTENAI	4	47 41	116 45	2152	3P	3P	U S FOREST SERVICE	2 3 3 7 C
CONDA	2071	CARIBOU	12	42 43	111 53	6200	9A	9A	ANACONDA COPPER CO	2 3 5
COTTONWOOD	2154	IDAHO	3	46 03	116 21	3411	6P	6P	LOUIS KLAPPRICH	2 3 3 7
COTTONWOOD 2 SW	2159	IDAHO	3	46 02	116 23	3600		MID	SABI FREI	C
COUNCIL	2187	ADAMS	12	44 44	116 26	2936	5P	3P	PETER E WEST	2 3 3 C
DEADWOOD DAM	2385	VALLEY	8	44 1[illegible]	113 38	5373	4P	4P	CLIFFORD S CODE	2 3 5 7 C
DEADWOOD SUMMIT	2395	VALLEY	11	44 32	115 34	7000		VAR	U S SOIL CON SER	S
DECEPTION CREEK	2422	KOOTENAI	4	47 44	116 29	3060		MID	U S FOREST SERVICE	C
DEER FLAT DAM	2444	CANYON	12	43 33	116 45	2310	7P	7P	ROYCE VAN CUREN	2 3 3
DEER POINT	2431	BOISE	12	43 43	116 06	7130	3P	5P	BOISE VLY BCSTG CO	2 3 5 C
DIXIE	2575	IDAHO	11	45 33	115 28	5610	5P	5P	MRS ZILPHA L WENZEL	2 3 5
DRIGGS	2676	TETON	12	43 44	111 07	6097	9A	9A	EDITH STEVENS	2 3 5
DUBOIS EXP STATION	2707	CLARK	6	44 13	112 12	5432	3P	5P	U S FOREST SERVICE	2 3 5 C
DUBOIS CAA AIRPORT	2717	CLARK	6	44 10	112 13	5122	MID	MID	U S CIVIL AERO ADM	2 3 3 7
ELK CITY	2875	IDAHO	3	43 4[illegible]	113 26	3973	4P	4P	MRS LORA B VILAS	2 3 5 7
ELK RIVER 1 S	2892	CLEARWATER	3	46 47	116 10	2910	4P	4P	EMIL KECK	2 3 5
EMMETT 2 E	2942	GEM	2	43 5[illegible]	116 32	2500	6P	6P	WAYNE F HARPER	2 3 5
FAIRFIELD RANGER STA	3108	CAMAS	12	43 21	114 48	3065	5P	3P	U S FOREST SERVICE	2 3 5 7
FAIRYLAWN	3113	OWYHEE	13	42 33	116 58	4900	8P	8P	TEX PAYNE	2 3 3
FENN RANGER STATION	3143	IDAHO	3	46 06	115 33	1600	5P	3P	U S FOREST SERVICE	2 3 5 C
FORT HALL INDIAN AGENCY	3297	BINGHAM	12	43 02	112 26	4460	5P	5P	FORT HALL IR PROJ	2 3 5
GARDEN VALLEY RS	3448	BOISE	8	44 04	115 55	3147	5P	P	U S FOREST SERVICE	2 3 5 7
GILMORE SUMMIT RANCH	3576	CUSTER	11	44 19	115 31	6600		VAR	U S WEATHER BUREAU	S
GLENNS FERRY	3631	ELMORE	12	42 57	115 18	2569	7P	7P	E O STONE	2 3 5 7
GOODING	3677	GOODING	12	42 57	114 43	3569		MID	DAVID MITCHELL	C
GOODING CAA AIRPORT	3682	GOODING	12	42 55	114 46	5696	MID	MID	U S CIVIL AERO ADM	2 3 5 7
GRACE	3732	CARIBOU	12	42 55	111 44	5400	5P	5P	UTAH P & L COMPANY	2 3 5 C
GRAND VIEW	5760	OWYHEE	12	42 59	116 06	2600	5P	5P	W BILADEAU	2 3 5
GRANGEVILLE	3771	IDAHO	3	45 55	116 08	3355	MID	MID	U S WB OBSERVER	2 3 5
GRASMERE	3809	OWYHEE	12	42 25	115 53	5126	5P	5P	BLANCHE PORTLOCK	2 3 5
GRAY 6 NNW	3828	BONNEVILLE	12	45 08	111 26	6375	5P	5P	CLOSED 12/4/56	
GROUSE	5882	CUSTER	6	43 42	113 37	6100	5P	5P	MRS BRYAN TAYLOR	2 3 5
HAILEY AIRPORT	3942	BLAINE	12	43 31	114 18	5322	6P	6P	LAURENCE JOHNSON	2 3 5 7
HAMER 4 NW	5964	JEFFERSON	6	43 59	112 15	4796	5P	5P	U S F & W L SERVICE	2 3 5 7
HAZELTON	4140	JEROME	12	42 56	114 08	4060	5P	5P	NORTH SIDE CANAL CO	2 3 5
HILL CITY	4268	CAMAS	12	43 18	115 03	5000	5P	5P	CARROLL DAMMEN	2 3 5
HOLLISTER	4295	TWIN FALLS	12	42 21	114 35	4550	5P	5P	SALMON R CANAL CO	2 3 5
HOWE	4584	BUTTE	6	43 47	113 00	4820		7A	CHARLES O COWGILL	3
IDAHO CITY	4442	BOISE	2	45 50	115 50	3965	5P	5P	FRED A PROFFER	2 3 5 7
IDAHO CITY 11 SW	4450	BOISE	2	45 45	116 00	5000		5P	MRS BERTHA GARDNER	3 7
IDAHO FALLS 2 ESE	4455	BONNEVILLE	12	45 29	112 01	4765	5P	5P	CARROLL SECRIST	2 3 5 C
IDAHO FALLS 16 SE	4456	BONNEVILLE	12	45 21	111 47	5712		5	GEORGE W MEYERS	3
IDAHO FALLS CAA AIRPORT	4457	BONNEVILLE	12	45 31	112 04	4730	MID	MI	U S CIVIL AERO ADM	2 3 5 7
IDAHO FALLS 42 NW WB	4459	BUTTE	6	45 50	112 41	4790	MID	MI	U S WEATHER BUREAU	2 3 5 C
IDAHO FALLS 46 W WB	4460	BUTTE	6	45 32	112 57	4953	MID	MID	U S WEATHER BUREAU	2 3 5 7 C
IDA VADA	4475	OWYHEE	2	42 01	115 19	6000		VAR	CHRIS CALLEN	S
IRWIN 2 SE	4588	BONNEVILLE	12	45 24	111 18	5300	4P	4P	ANNA FLEMING	2 3 5 7
ISLAND PARK DAM	4598	FREMONT	12	44 25	111 24	6300	4P	4P	U S BUR RECLAMATION	2 3 5 7
JACKSON PEAK	4612	BOISE	8	44 03	115 27	7050		VAR	U S SOIL CON SER	S
JEROME	4670	JEROME	12	42 44	114 31	5785	5P	5P	FRED BEER	2 3 5
KAMIAH 1 NE	4793	LEWIS	3	46 14	116 01	1190		8A	MRS MARY E LUNDERS	3
KELLOGG	4831	SHOSHONE	4	47 32	116 08	2305	9A	9A	IRVING H LASKEY	2 3 5
KETCHUM 17 WSW	4840	BLAINE	12	43 37	114 41	8421		MID	U S FOREST SERVICE	C
KOOSKIA	5011	IDAHO	3	46 09	115 59	1261	4P	4P	E T GILROY	2 3 5
KUNA 2 NNE	5038	ADA	2	43 31	116 24	2685	8P	8P	HARRY U GIBSON	2 3 5
LEADORE	5169	LEMHI	11	44 41	113 22	6100		MID	RODNEY H TOBIAS	C
LEWISTON	5230	NEZ PERCE	12	46 25	117 02	755	5P	5P	GEORGE W WILKIN	2 3 5 7
LEWISTON WB AIRPORT	5241	NEZ PERCE	5	46 23	117 01	1413	MID	MID	U S WEATHER BUREAU	2 3 5 7 C
LIFTON PUMPING STATION	5275	BEAR LAKE	1	42 07	111 18	5926	5P	5P	UTAH P & L COMPANY	2 3 5 6
LOLO PASS	5356	IDAHO	3	46 38	114 33	5700		VAR	U S FOREST SERVICE	S
LOWMAN	5414	BOISE	8	44 05	115 58	5794	5P	5P	JAMES O CHAPMAN	2 3 5 7 S
MACKAY RANGER STATION	5462	CUSTER	6	43 53	113 37	5897	5P	5P	U S FOREST SERVICE	2 3 5 7 C
MALAD	5544	ONEIDA	1	42 11	112 16	4420	7P	7P	J L CROWTHER	2 3 5 C
MALAD CAA AIRPORT	5559	ONEIDA	1	42 10	112 19	4476	MID	MID	U S CIVIL AERO ADM	2 3 3 7
MALTA RANGER STATION	5567	CASSIA	12	42 19	113 22	4340		MID	U S FOREST SERVICE	C
MAY RANGER STATION	5683	LEMHI	11	44 36	113 33	5066	6P	6P	U S FOREST SERVICE	2 3 5 7
MC CALL	5708	VALLEY	8	44 54	116 07	5025	4P	4P	U S FOREST SERVICE	2 5 5 7
MC CAMMON	5716	BANNOCK	12	42 39	112 12	4774	5P	5P	R F LINDENSCHMITT	2 3 5
MERIDAN 1 W	5841	ADA	2	43 37	116 25	2620	5P	3P	JAMES W DOSS	2 3 5
MESA	5859	ADAMS	12	44 37	116 26	3244	6P	6P	DON DAVIS	2 3 5 7
MINIDOKA DAM	5980	MINIDOKA	12	42 40	113 29	4280	5P	5P	U S BUR RECLAMATION	2 3 5 6
MONTPELIER RANGER STA	6053	BEAR LAKE	1	42 19	111 18	5943	8A	8A	U S FOREST SERVICE	2 3 3
MOORE CREEK SUMMIT	6077	BOISE	2	43 56	115 40	5990		VAR	U S SOIL CON SER	C S
MOOSE CREEK RANGER STA	6087	IDAHO	3	46 08	114 35	2400		MID	U S FOREST SERVICE	C
MOSCOW U OF I	6152	LATAH	7	46 44	117 00	2628	5P	3P	UNIVERSITY OF IDAHO	2 5 5 6
MOUNTAIN HOME 1 NE	6174	ELMORE	12	43 08	115 42	3180	5P	3P	R B GOWEN	2 3 3 C
• MULLAN PASS CAA	6237	SHOSHONE	4	47 27	115 40	6037	MID	MID	U S CIVIL AERO ADM	2 3 5 7
NAMPA 2 NW	6300	CANYON	2	43 37	116 35	2470	8A	8A	AMALGAMATED SUGAR	2 3 5
NEW MEADOWS RANGER STA	6388	ADAMS	11	44 38	116 17	3871	8A	8A	U S FOREST SERVICE	2 3 3
NEZPERCE 2 E	6424	LEWIS	3	46 15	116 12	3250	7P	7P	JOHN KOEPL	2 3 5 7
NEZ PERCE PASS	6430	LEMHI	11	45 43	114 30	6373		VAR	U S FOREST SERVICE	S
OAKLEY	6342	CASSIA	12	42 15	113 33	4600	6P	6P	HERBERT J HARDY	2 3 5 7
OBSIDIAN 2 NNW	6553	CUSTER	11	44 07	114 50	[illegible]	5P	5P	ALFRED A BROOK	2 3 5 7
OLA 3 S	6390	GEM	8	44 07	116 17	2962	3P	5P	MRS DOROTHY HALLY	2 3 5 C
OROFINO	6681	CLEARWATER	5	46 29	116 15	1027	5P	5P	U S FOREST SERVICE	2 3 3
PALISADES DAM	6764	BONNEVILLE	12	43 22	111 14	5392	4P	4P	U S BUR RECLAMATION	2 3 5 6
PARMA EXPERIMENT STA	6844	CANYON	2	43 47	116 57	2224	3P	5P	STATE EXP STATION	2 3 3
PAUL 1 E	6877	MINIDOKA	12	42 37	113 43	4200	8A	8A	AMALGAMATED SUGAR	2 3 5
PAYETTE	6891	PAYETTE	8	44 05	116 56	2110	5P	5P	JULIAN M FIELD	2 3 5 7
PIERCE RANGER STATION	7049	CLEARWATER	3	46 30	115 48	3175	3P	3P	U S FOREST SERVICE	2 3 5 7 C
PINE 1 N	7077	ELMORE	2	43 30	113 18	4220		VAR	U S GEO SURVEY	S
PLUMMER 3 WSW	7188	BENEWAH	4	47 19	116 37	2970		MID	U S OFF IND AFFAIRS	C
POCATELLO 2	7208	BANNOCK	12	42 52	112 28	4440	SS	SS	HARLAN H SMITH	2 3 3
POCATELLO WB AIRPORT	7211	POWER	12	42 35	112 36	4444	MID	MID	U S WEATHER BUREAU	2 3 5 7 C
PORTHILL	7264	BOUNDARY	3	49 00	116 30	1800	5P	5P	R E DENHAM	2 3 5 7
POTLATCH	7301	LATAH	7	46 35	116 33	2336	6P	6P	HENRY J FITCH	2 3 5 7
PRAIRIE	7327	ELMORE	2	43 30	113 35	4670		MID	ORA L ENGELMAN	C
PRESTON 2 SE	7353	FRANKLIN	1	42 04	111 51	4718	4P	4P	C M CRABTREE	2 3 5
PRIEST RIVER EXP STA	7386	BONNER	9	48 21	116 50	2380	5P	5P	U S FOREST SERVICE	2 3 5 7
PUNGO CREEK	7433	VALLEY	11	44 43	113 04	4800		VAR	M EDWARD BUDELL	S
PUTNAM MOUNTAIN	7465	BINGHAM	12	43 02	112 03	6300		VAR	FORT HALL IR PROJ	S
RICHFIELD	7673	LINCOLN	12	43 04	114 09	4306	5P	3P	LESLIE F BUSHBY	2 3 5
RIGGINS RANGER STATION	7706	IDAHO	11	45 23	116 19	1840	4P	4P	U S FOREST SERVICE	2 3 5 7
RIRIE 12 ESE	7727	BONNEVILLE	12	43 32	111 32	5676		5P	MRS VELMA L SMOUT	3
RUPERT	7968	MINIDOKA	12	42 37	113 41	4204	8A	8A	MINIDOKA IR PROJ	2 3 5
SAINT ANTHONY	8022	FREMONT	12	43 38	111 40	4968	7P	7P	E M JERGENSEN	2 3 5
SAINT MARIES	8062	BENEWAH	10	47 19	116 34	2170	4P	4P	U S FOREST SERVICE	2 3 5
SALMON	8076	LEMHI	11	43 11	113 53	3949	MID	MID	U S WB OBSERVER	2 3 5
SANDPOINT EXP STATION	8137	BONNER	9	48 17	116 34	2100	5P	5P	STATE EXP STATION	2 3 5 7 C
SHAKE CREEK RANGER STA	8303	ELMORE	2	43 37	115 10	4730		VAR	U S FOREST SERVICE	S
SHOSHONE	8380	LINCOLN	12	42 57	114 24	3960	5P	5P	LEON B VANSANT	2 3 3
SOLDIER CREEK RS	8348	CAMAS	12	43 30	114 50	5755		VAR	U S FOREST SERVICE	S
SPENCER RANGER STATION	8604	CLARK	6	44 21	112 11	5883	5P	5P	U S FOREST SERVICE	2 3 5 7
STIBNITE	8738	VALLEY	11	44 54	115 20	6550	8A	8A	BRADLEY MINING CO	2 3 5 7
STREVELL	8786	CASSIA	12	42 01	113 13	5280	6P	6P	IDAHO STATE POLICE	2 3 5
SUGAR	8818	MADISON	12	43 53	111 43	4886	6P	6P	J KENNETH THATCHER	2 3 3
SUN VALLEY	8906	BLAINE	12	43 41	114 21	5821	5P	5P	EDWARD F SEAGLE	2 5 3 7 C
SWAN FALLS POWER HOUSE	8928	ADA	12	43 15	116 23	2323	5P	5P	IDAHO POWER COMPANY	2 3 3. 7
TETONIA EXP STATION	9065	TETON	12	43 31	111 16	5904	6P	6P	EXPERIMENT STATION	2 3 5 C
THREE CREEK	9119	OWYHEE	12	42 05	115 09	3420	3P	3P	MRS GEORGE CLARK JR	2 3 5 7
TRINITY LAKE GUARD STA	9202	ELMORE	2	43 38	115 26	7400		VAR	U S SOIL CON SER	S
TROUTDALE GUARD STATION	9255	ELMORE	2	43 43	115 38	3475		VAR	U S SOIL CON SER	S
TWIN FALLS 2 NNE	9294	TWIN FALLS	12	42 35	114 28	3770	5P	5P	U S BUR ENTOMOLOGY	2 3 5 7
TWIN FALLS 3 SE SUG FACT	9299	TWIN FALLS	12	42 32	114 25	3770	8A	8A	AMALGAMATED SUGAR	2 3 5
VIENNA	9422	BLAINE	11	43 49	114 51	8800		VAR	U S SOIL CON SER	S
WALLACE	9493	SHOSHONE	4	47 28	115 56	2770	6P	6P	W FEATHERSTONE JR	2 5 5 7
WALLACE WOODLAND PARK	9498	SHOSHONE	4	47 30	115 53	2950	7A	7A	VERN E COLLINS	2 3 5 C
WEISER 1 S	9638	WASHINGTON	12	44 14	116 57	2120	5P	5P	MERVIN V LING	2 3 5
WINCHESTER 1 SE	9940	LEWIS	3	46 14	116 36	3950	4P	4P	HALLACK-HOWARD LBR CO	2 3 5
NEW STATIONS										
CAREY 2 S	1461	BLAINE	12	43 17	113 57	4755	6P	6P	ALTON PATTERSON	2 3 5
CABINET GORGE	1563	BONNER	9	48 05	116 04	2257	5P	5P	WASH WATER POWER CO	2 3 5
WAYAN 1 N	9601	CARIBOU	12	42 59	111 22	6430	5P	5P	JOHN C SMITH	2 5 5

‡ 1 BEAR, 2 BOISE, 3 CLEARWATER, 4 COEUR D'ALENE, 5 KOOTENAI, 6 LOST, 7 PALOUSE, 8 PAYETTE, 9 PEND OREILLE, 10 ST. JOE, 11 SALMON, 12 SNAKE, 13 OWYHEE.

CORRECTED DATA

JUNE 1956	ELK RIVER 1 S	TABLES 2, 3, and 5: Delete record for the entire month. See Delayed Data for corrected record.
JUNE & JULY 1956	GRAY 6 NNW	TABLES 2 and 5: Delete min temperature record for entire months indicated, should be no record.
JULY 1956	WALLACE WOODLAND PARK	TABLES 2 and 3: Precipitation on 31st should be .00, monthly total 2.57, and departure 1.85.
SEPTEMBER 1956	CLARK FORK 1 ENE	TABLES 2, 3 and 5: Precipitation on 27th, 28th, and 29th should be an accumulation (•) .20, and 30th .20. Monthly precipitation should be .83, departure -1.85, and greatest day .20 on 24th and other days. Add max temperature on 29th, 77, and 30th, 59. Add min on 29th, 40, and 30th, 45. Mean max should be 75.1M, mean min 38.8M, and total degree days 266.
	OROFINO	TABLES 2 and 3: Precipitation on 29th should be .00; 30th, .18; monthly total, .53; departure, -1.03; greatest day, .23 on 27th, and days with .10 or more 2.
OCTOBER 1956	MACKAY RS	TABLES 2 and 3: Precipitation on 31st should be .18. Monthly total 1.37, departure .87, greatest day .41 on 30th, and days with .10 or more 5.

REFERENCE NOTES

Additional information regarding the climate of Idaho may be obtained by writing to the State Climatologist at Weatber Bureau Airport Station, Box 1718, Boise, Idabo, or to any Weatber Bureau Office near you.

Tbe four-digit identification numbers in tbe index number column of tbe Station Index are assigned on a state basis. There will be no duplication of numbers within a state.

Figures and letters following tbe station name, sucb as 12 SSW, indicate distance in miles and direction from the post office.

Observation times given in the Station Index are in local standard time.

Delayed data and corrections will be carried only in the June and December issues of this bulletin.

Montbly and seasonal snowfall and beating degree days for tbe preceding 12 months will be carried in tbe June issue of this bulletin.

Stations appearing in tbe Index, but for whicb data are not listed in tbe tables, are eitber missing or received too late to be included in tbis issue.

Unless otberwise indicated, dimensional units used in tbis bulletin are: Temperatures in °F., precipitation and evaporation in incbes, and wind movement in miles. Degree days are based on a daily average of 65° F.

Long-term means from wbicb departures are computed are based on 10 years or more of record ending generally with data for 1945.

Long-term means for full-time stations (tbose sbown in the Station Index as 'U.S. Weatber Bureau') are based on the period 1921 - 1950, adjusted to represent observations taken at tbe present location.

Evaporation is measured in tbe standard Weather Bureau type pan of 4-foot diameter unless otherwise shown by footnote following Table 6.

Amounts in Table 3 are from non-recording gage, unless otberwise indicated.

Data in Tables 3, 5, 6 and snowfall in Table 7, when publisbed, are for the 24 hours ending at time of observation. See the Station Index for observation time.

Snow on ground in Table 7, is at observation time for all except Weather Bureau and CAA Stations. For tbese stations snow on ground values are at 4:30 a.m., PST and 5:30 a.m., MST. WTR EQUIV in Table 7 means the water equivalent of snow on the ground. It is measured at selected stations when the depth of snow on the ground is two inches or more.

Water equivalent samples, as publisbed in Table 7, are necessarily taken from different points for successive observations; consequently occasional drifting and other causes of local variability in tbe snowpack result in apparent inconsistencies in tbe record.

- No record in Tables 3, 6, 7 and the Station Index. No record in Tables 2 and 5 is indicated by no entry.

+ And also on a later date or dates.

* Amounts included in following measurement, time distribution unknown.

\# Thermometers are generally exposed in a shelter located a few feet above sod-covered ground; however, tbe reference indicates tbat tbe tbermometers are exposed in a shelter located on the roof of a building.

// Gage is equipped witb a windshield.

AM Data based on an observational day ending before noon.

AR Tbis entry in time of observation column in Station Index means after rain.

B Adjusted to a full montb.

C In the "Refer to Tables" column in tbe Station Index the letter "C" indicates recorder stations. These stations are processed for special purposes and are publisbed later in Hourly Precipitation Data.

D Water equivalent of snowfall wbolly or partly estimated, using a ratio of 1 inch water equivalent to every 10 inches of new snowfall.

M One or more days of record missing; see Table 5 for detailed daily record. Degree Day data, if carried for this station, have been adjusted to represent the value for the full montb.

R Amounts from recording gage. (Tbese amounts are essentially accurate but may vary slightly from the amounts to be published later in Hourly Precipitation Data.)

S Storage precipitation station. Precipitation measurements, made at irregular intervals, will be published in the July or August or delayed data December issue of tbis publication.

SS Tbis entry in time of observation column in Station Index means sunset.

T Trace, an amount too small to measure.

V Includes total for previous montb.

VAR This entry in time of observation column in Station Index means variable.

Subscription Price: 20 cents per copy, montbly and annual; $2.50 per year. (Yearly subscription includes tbe Annual Summary.) Cbecks and money orders sbould be made payable to tbe Superintendent of Documents. Remittances and correspondence regarding subscriptions should be sent to tbe Superintendent of Documents, Government Printing Office, Washington 25, D.C.

NWRC, Asbeville, N.C. --- 1/30/57 --- 850

AGRICULTURE REFERENCE DEPARTMENT
CLEMSON COLLEGE LIBRARY

U. S. DEPARTMENT OF COMMERCE
SINCLAIR WEEKS, Secretary
WEATHER BUREAU
F. W. REICHELDERFER, Chief

CLIMATOLOGICAL DATA

IDAHO

ANNUAL SUMMARY 1956

Volume LIX No. 13

ASHEVILLE: 1957

WEATHER SUMMARY

GENERAL: The year was for the most part favorable for agriculture and for other pursuits dependent upon the weather, but noteworthy exceptions included the most extensive flooding since 1948 during the spring runoff season, the heaviest October snowfall since 1920, and dry weather reaching the drought stage in portions of southern Idaho. There was considerable incidence of local damage due to hail, lightning, cloudbursts, and wind; several windstorms were described as small or suspected tornadoes. Excepting the end of January and part of February, mild temperatures prevailed during the winter and spring seasons. Heavy winter storms beginning in the fall of 1955 contributed to a very substantial mountain snowpack, and runoff during the generally mild spring was excessive. A trend toward deficient precipitation set in during February in the south and was statewide by April, though dry-farming areas benefited in May when precipitation over the whole State was generally above average. June weather re-established the pattern of a wet northern portion and dry areas in the south, particularly the southeast, which persisted through July and August, though heavy cloudbursts were noted especially in July in several widely separated localities. August was cool, with record-breaking precipitation for the storm of the 25th - 27th at Lewiston Weather Bureau and very large monthly totals at many stations in the north contrasted with one of the driest Augusts of record at Pocatello in the southeast. September was warm and dry, with fine harvesting and fall planting weather (except for excessive soil moisture deficiencies in southern areas), interrupted at times, however, by severe windstorms. Cold weather and heavy snowfall in the second wettest October of record suspended harvesting operations and severely hindered air and surface transportation in mountain areas. November was cold and dry, with an unusually high incidence of heavy fog and freezing drizzle in western valleys. Some of the disruptions caused by this condition persisted into December, which was otherwise warm (permitting completion of some beet harvesting halted earlier by frozen ground), and except for a large, quite dry area in the southeast, wet. The long period of excessive runoff in the spring tended to conserve storage water for irrigation so that many reservoirs ended the season with good carry-over for the year to come.

TEMPERATURES: Due mainly to the excessively cold February, and cold weather in August, October, and November, yearly average temperatures were just slightly on the cool side of long-term means generally, though quite a few stations exhibited small positive anomalies. The warmest spot in the State was Swan Falls Power House with an annual mean of 54.9°; Obsidian 2 NNW the coldest with 33.5°. The absolute range was 160°, from the coldest minimum of -50° recorded at Gray 6 NNW on February 1st to the warmest maximum of 110° read at Swan Falls power House July 9. Temperatures during the growing season were favorable for normal growth in most months and areas. Commercial fruit yields were reduced because young trees and some limbs on older trees were killed by severely cold February weather and cold temperatures the preceding fall, though partial recovery from the setback was noted later. Sweet cherries and peaches were hit by freezes in March and April. Cold, wet October weather halted harvesting in some localities before the crops were fully gathered.

PRECIPITATION: Stations in the Northern Division recorded average to somewhat greater than average precipitation for the year, ranging from 99 percent of long-term means at Priest River and Sandpoint Experiment Stations to 128 percent at Riggins Ranger Station. The largest excess was 4.16 inches at Riggins Ranger Station, with two other stations recording between three and four inches more rain and snow than usual. In the Southwestern Division, the pattern was spottier, running from 69 percent of average at Hailey Airport to 162 percent at Parma Experiment Station, though actual annual totals, except in the mountains, were considerably smaller than in the north. Due to the showery, irregular character of much precipitation in this division and the effect of heavy October amounts, it was not unusual to find stations with both above average and below average totals side by side. The largest positive annual anomalies were 4.93 inches at Idaho City, 4.65 at Cambridge, and 4.42 at Parma Experiment Station. The largest deficiencies were 5.41 inches at Sun Valley and 5.06 at Deadwood Dam. With three minor exceptions, all stations in the Southeastern Division were drier than average, many of them recording less than 70 percent of long-term mean values. Blackfoot and Howe had only 54 percent of average, and a dozen others reported values between 57 and 70 percent. Deficiencies were generally large, and in the southeastern and northeastern portions of the division ran from 4.07 inches at Montpelier Ranger Station to 5.75 at Spencer Ranger Station. The largest annual total in the State was 45.36 inches at Burke 2 ENE; the least 4.37 inches at the Weather Bureau Station 42 miles NW of Idaho Falls. Snowfall, much of it in the early winter months of 1956 contributing to the very heavy snowpack of last season, exceeded 200 inches for the year at Burke 2 ENE (321.3 inches), Deadwood Dam (230.7 inches), McCall (209.0 inches), Mullan Pass CAA (254.8 inches), and Stibnite (261.0 inches).

AGRICULTURE: Crops and livestock generally did well. Prolonged wet weather in the north somewhat retarded field preparation, and there was some loss to winter grains necessitating reseeding due to snow mold and smothering. Freezes reduced fruit yields and did some other minor damage to tender crops. Droughty conditions in southern portions dried ranges and pastures excessively after mid-year, and some fall grains were sown in dry soils. Cold, wet fall weather reduced or halted harvesting operations in October and November, and some field frost occurred in unharvested potatoes. Though there were local shortages of feed for livestock in some of the drier areas; for the State as a whole, feed supplies were ample. Crop production, because of increased per acre yield and in spite of weather damage, was record-high for Idaho for 1956.

DESTRUCTIVE STORMS: Storms or weather conditions causing human fatalities or injuries were few: the snowslide near Cobalt on February 22 which swept the operator of snow removal equipment to his death; the avalanche loosed by strong winds on the town of Mace on March 1 which killed a 10-year-old boy; the failure of an irrigation dam on Dry Creek during May which drowned two persons downstream; the violent winds on June 3 which capsized boats in the Thousand Springs area, injuring several people; the sudden squall June 4 which capsized a boat on Cascade Reservoir, the four occupants drowning; the July 20 gusty wind which rolled a car over several times near Lapwai injuring the two occupants; the August 4 crash of a small plane in fog at Sandpoint which killed the pilot; and the August 8 injury of a telegraph operator at Bancroft by lightning being among those noted. During the first four months of the year, windstorms were usually associated with blowing and drifting snow which hampered traffic and closed a few schools temporarily, and did minor damage to buildings, communications, and power facilities, but two are noteworthy: the April 11 windstorm with gusts estimated at 50 - 55 m.p.h., which severely damaged boats and docks at Lake Pend Oreille, and the April 21 wind at Caldwell which toppled the walls of a gymnasium under construction loosing 50 tons of concrete much of which fell on the adjoining high school. From April through September wind, hail, and electrical storms did damage, sometimes extensive, each month. On May 18, a windstorm that was apparently a small tornado demolished a hangar at the Blackfoot Airport in Bingham County. On the same date hail up to 1-1/2 inches in diameter did considerable local damage in Gem County. Heavy rain, hail, and electrical storms May 23 through 28 caused extensive crop and other damage. On the 23d, an area from Marsing and Deer Flat Dam to Middleton noted many fields of alfalfa and wheat flattened, trees felled, and installations damaged, and in the Cottonwood area, wind, rain, and hail damage occurred when a storm loosed a 1.62-inch deluge in less than an hour. Most damage was of an erosive nature. Extensive hail damage occurred the 24th in Oneida, Bannock, and Franklin Counties. On the 25th, similar damage occurred in Bannock and Power Counties, and some livestock was lost. Western and northern localities reported extensive though local damage to fruit, field crops, and installations from high winds, hail, and lightning the 26th. Franklin County experienced hail and rain damage to crops in a small area near Cleveland the 28th. June 1 through 4 was another period of wind, rain, hail, and electrical storms over most of the State. A small tornado (suspected) occurred June 1 along Carmen Creek in Lemhi County. High winds downed more than two million board feet of timber along the South Fork of the Salmon on the 3d, and a small tornado was reported southwest of Gooding. Hail damage and erosion from flash floods occurred in some northern areas, with damaging winds in southern localities during the period. Rain, hail, and electrical damage occurred in Bingham and Bonneville Counties July 2, a suspected tornado occurred at Middleton July 9, northern and eastern areas reported hail, wind, and electrical damage the 10th, and in the north on the 13th heavy local rain and hail occurred. Hail up to one inch in diameter occurred during a cloudburst at Nezperce which measured 2.32 inches for one hour. Erosive damage was heavy. The July 20 - 21 storms did considerable local wind, hail, and flash flood damage in Latah, Nez Perce, and Camas Counties. Near Fairfield two and one-half inches of rain in less than 20 minutes was reported, with damage to barley, peas, and surface soil. On August 1, local hail and wind damage occurred near Idaho Falls and in Bingham County, and lightning fired a grain warehouse at McCammon. Rather extensive hail damage to grain occurred on several farms in Fremont County the 10th. A small but locally violent whirling windstorm just west of Boise the 23d was described as a suspected tornado. On September 11, violent winds with gusts reported to 77 m.p.h. destroyed three hangars and a plane at Idaho Falls and did

(Continued on page 177)

able 1

AVERAGE TEMPERATURES AND DEPARTURES FROM LONG–TERM MEANS

AMC
956

Station	January Temperature	January Departure	February Temperature	February Departure	March Temperature	March Departure	April Temperature	April Departure	May Temperature	May Departure	June Temperature	June Departure	July Temperature	July Departure	August Temperature	August Departure	September Temperature	September Departure	October Temperature	October Departure	November Temperature	November Departure	December Temperature	December Departure	Annual Temperature	Annual Departure
[illegible]	[illegible]	[illegible]	[illegible]	- 0.9	[illegible]	[illegible]	[illegible]	1.7	[illegible]	.7	[illegible]	[illegible]	69.6	[illegible]	[illegible]	[illegible]	[illegible]	1.6	46.6	[illegible]	[illegible]	[illegible]	27.0	2.7	45.6	0.5
[illegible]	31.	[illegible]	[illegible]	- 6.3	37.	[illegible]	46.6	[illegible]	[illegible]	3.1	[illegible]	[illegible]	71.1	.9	[illegible]	- 1.4	[illegible]	1.8	48.1	.7	[illegible]	- 3.6	23.7	2.1	47.0	0.8
[illegible]	29.5		22.2		[illegible]		48.8		-		[illegible]		74.4		[illegible]		64.8		49.1		[illegible]		31.4		-	
[illegible]	[illegible]	[illegible]	[illegible]	- 6.9	[illegible]	[illegible]	[illegible]	[illegible]	[illegible]	[illegible]	[illegible]	[illegible]	[illegible]	[illegible]	[illegible]	[illegible]	[illegible]	[illegible]	[illegible]	[illegible]	27.2	- 4.2	20.6		41.6	- 0.2
[illegible]	[illegible]	[illegible]	[illegible]	- 7.7	[illegible]	[illegible]	[illegible]	[illegible]	[illegible]	[illegible]	[illegible]	- 1.4	74.	- .5	[illegible]	[illegible]	62.7	[illegible]	[illegible]	[illegible]	[illegible]	[illegible]	[illegible]		48.2	- 1.0
[illegible]	[illegible]	6.	12.8	[illegible]	[illegible]	[illegible]	41.5	.6	[illegible]	.4	[illegible]	[illegible]	[illegible]	- .1	[illegible]	[illegible]	[illegible]	[illegible]	43.3	[illegible]	[illegible]	- 9.6	[illegible]	[illegible]	40.3	- 1.1
[illegible]	-		-		-		-		[illegible]		[illegible]		[illegible]		[illegible]		[illegible]		[illegible]		22.7M		22.5M		-	
[illegible]	[illegible]	[illegible]	[illegible]	- .7	[illegible]	[illegible]	41.1	[illegible]	[illegible]	2.7	[illegible]	- 0.4	69.3	[illegible]	66.3	[illegible]	[illegible]	1.6	-		[illegible]	- 1.9	[illegible]	[illegible]	-	
[illegible]	24.6M		[illegible]		[illegible]		44.0		[illegible]		57.1		65.3		62.1		[illegible]		[illegible]		32.7M		M		-	
[illegible]	18.	[illegible]	[illegible]	[illegible]	[illegible]	[illegible]	37.1	[illegible]	[illegible]	[illegible]	[illegible]	[illegible]	59.4	.8	[illegible]	- 1.9	[illegible]		38.7		23.7		21.6		37.2	
[illegible]	[illegible]	[illegible]	[illegible]	[illegible]	[illegible]	[illegible]	49.9	[illegible]	[illegible]	[illegible]	66.1	4.6	72.7	[illegible]	[illegible]	1.4	61.4	4.3	49.1	2.7	[illegible]	- 3.3	26.7	[illegible]	47.6	2.6
[illegible]	-		-		-		-		[illegible]	[illegible]	[illegible]	[illegible]	61.5	[illegible]	[illegible]	[illegible]	[illegible]	1.2	[illegible]	- 1.9	-		-		-	
[illegible]	33.	[illegible]	[illegible]	[illegible]	[illegible]	[illegible]	[illegible]	[illegible]	[illegible]	1.9	[illegible]	[illegible]	[illegible]	[illegible]	[illegible]	[illegible]	64.1	2.9	48.6	- 2.1	36.3	- 1.2	31.0	0.9	50.0	0.4
[illegible] AP	33.5	6.7	27.4	[illegible]	[illegible]	.1	[illegible]	[illegible]	[illegible]	1.4	[illegible]	- 0.6	75.2	.4	69.7	- 2.8	[illegible]	1.8	50.1	- 2.5	35.3	- 4.3	30.7	- 0.3	50.2	- 0.6
[illegible]	[illegible]	[illegible]	24.7M	- .7	[illegible]	[illegible]	[illegible]	[illegible]	[illegible]	3.4	59.7M	0.1	[illegible]	[illegible]	65.	[illegible]	[illegible]	[illegible]	45.9M	- 0.2	31.2M	- 3.2	30.6	2.9	45.9	0.5
[illegible]	[illegible]	7.1	[illegible]	- 5.	[illegible]	[illegible]	51.3	[illegible]	[illegible]	[illegible]	[illegible]	- 0.3	[illegible]	[illegible]	69.5	[illegible]	[illegible]	[illegible]	[illegible]	- 0.1	37.7	- 1.2	37.6	3.0	50.6	1.2
[illegible]	-		-		-		-		[illegible]		M		71.2M	[illegible]	66.1	- 2.5	59.1	[illegible]	M		-		-		-	
[illegible]	25.4	3.2	[illegible]	- 4.5	[illegible]	[illegible]	[illegible]	[illegible]	47.6	.7	[illegible]	[illegible]	61.5	.7	58.7	.4	[illegible]	[illegible]	40.4	- 1.9	28.6	[illegible]	27.5	4.5	40.4	0.2
[illegible]LEY	32.9	[illegible]	[illegible]	- 7.4	[illegible]	1.2	49.4	.1	[illegible]	2.4	[illegible]	2.3	74.4	1.1	[illegible]	- 1.0	[illegible]	2.7	49.2	- 0.8	34.6	[illegible]	31.8	2.5	[illegible]	[illegible]
[illegible]RLEY CAA AP	[illegible]	5.2	[illegible]	[illegible]	[illegible]	.8	47.1	- 0.1	56.4	[illegible]	63.0	1.7	[illegible]	[illegible]	[illegible]	- 2.3	[illegible]	[illegible]	47.4	- 2.1	34.0	- 2.0	30.4	- 0.7	47.4	- 0.3
[illegible]	-		-		-		-		-		-		-		-		-		-		31.2M		30.5		-	
ALDWELL	33.9	5.6	[illegible]	[illegible]	43.7	[illegible]	52.4	.5	61.4	3.5	M		74.1	[illegible]	68.5	- 1.8	[illegible]	0.8	49.7	- 2.4	35.4	- 3.4	31.5	1.1	-	
AMBRIDGE	24.3	.2	[illegible]	- 6.8	38.5	.5	49.6	0.4	[illegible]	[illegible]	61.5	- 3.2	71.7	[illegible]	66.9	- 5.0	[illegible]	[illegible]	45.1	- 4.4	31.5	- 5.4	[illegible]	- 0.8	45.9	- 2.2
AREY 2	-		-		-		-		-		-		-		-		-		45.5		30.8		[illegible]		-	
ASCADE 1 NW	24.7		18.8		29.		[illegible]		49.0		53.6		[illegible]		59.0		52.5		41.1		25.5		22.9		40.0	
HALLI	[illegible]	1.7	16.8	- 8.4	[illegible]	- 1.5	45.1	0.8	54.3	2.1	61.2	[illegible]	67.9	[illegible]	63.8	- 1.4	58.7	[illegible]	45.0	- 1.1	27.0	- 5.1	24.4M	[illegible]	43.2	- 0.3
HILLY BARTON FLAT	16.6	1.9	11.1	- 7.4	25.7	[illegible]	39.7	- 0.3	49.0M	0.6	54.7	0.3	[illegible]	- 1.4	54.9	[illegible]	[illegible]	[illegible]	37.9	- 4.1	[illegible]	- 1.9	[illegible]	[illegible]	36.9	- 2.0
LARK FORK 1 NE	29.1	4.6	25.	- 5.3	35.7	[illegible]	46.6	0.3	54.5	0.9	56.9	- 1.5	64.4	[illegible]	62.9	[illegible]	56.0M	[illegible]	M		-		-		-	
LIFFS	26.6M		22.5		33.9		42.6M		51.5M		54.8M		[illegible]		M		55.2M		M		32.7M		28.7		-	
OBALT BLACKBIRD MINE	[illegible]		12.1		21.6		33.8		43.6		50.8		[illegible]		53.7		48.8		36.7		20.6M		19.7M		34.6	
[illegible]R D ALENE RS	[illegible]	3.9	26.1	- 4.0	36.1	- 2.2	50.1	3.1	57.9	2.9	60.4	- 0.8	[illegible]	2.2	66.2	0.8	61.3M	3.4	46.2M	0.1	35.4	- 1.2	[illegible]	2.6	48.2	0.9
[illegible]ON A	25.8	[illegible]	14.0	- 7.0	[illegible]	[illegible]	41.3	1.3	52.4	[illegible]	57.6	[illegible]	[illegible]	1.2	61.7	[illegible]	56.7	3.8	42.3	[illegible]	[illegible]	- 4.2	[illegible]		40.5	
[illegible]TT NW	27.7	[illegible]	24.0M	- 6.2	35.2M	- 1.1	45.6	2.2	53.2	2.4	55.5	- 2.0	66.4	- 0.3	62.4	[illegible]	56.8	0.0	44.4	[illegible]	33.3M	- 3.0	31.4	[illegible]	44.7	- 0.6
[illegible]N 1	28.9	5.2	23.8	- 5.5	[illegible]	1.8	49.9	2.3	[illegible]	[illegible]	62.9	- 0.3	74.9	2.5	[illegible]	[illegible]	62.2	[illegible]	47.9	[illegible]	34.6	- 2.8	[illegible]	- 0.1	48.5	0.6
[illegible]EADOW [illegible] DAM	[illegible]	5.2	18.1	- 3.2	27.0	- 0.2	37.9	1.1	47.8	2.3	52.3	0.2	61.4	0.6	57.9	[illegible]	51.5M	0.9	39.5	[illegible]	[illegible]	- 0.8	21.1	1.6	38.5	0.3
[illegible]R FLAT DAM	34.	7.3	28.8	- 4.1	43.5	1.7	52.3	1.7	61.1	[illegible]	64.5	- 0.4	73.7	- 0.1	68.5	- 2.9	61.8	0.5	49.4	- 1.5	34.9	- 3.3	31.0	0.3	50.3	0.2
DEER POINT	21.9		17.8		26.8		37.2		46.8		51.5		64.6		[illegible]		56.3M		38.1		32.4		-		-	
DIXIE	17.5		16.8		24.3		35.2		45.8		50.0		57.8		53.8		48.0		37.7		23.9		20.4		36.0	
DRIGGS	24.7	8.2	16.1	- 3.4	25.8	- .8	40.5	2.7	51.2	[illegible]	58.7	4.4	65.4	3.0	61.2	0.9	56.8	5.2	44.2	2.0	22.9	- 6.3	20.0	0.6	40.6	1.7
DUBOIS EXP STA	24.7	[illegible]	14.5	- 7.3	27.8	- 1.3	44.1	1.4	54.4	1.6	62.7	2.8	70.2	0.3	65.6	- 1.4	58.1	1.8	44.3	- 1.0	27.7	- 3.0	22.0	0.0	43.0	0.1
[illegible]IS CAA AP	24.6	6.8	13.3	- 8.2	[illegible]	[illegible]	44.4	0.5	55.6	4.1	62.1	3.7	70.0	- 0.3	65.5	- 2.2	58.9	1.1	44.0	- 2.5	26.3	- 4.1	[illegible]	- 2.6	42.9	- 0.4
ELK CITY	[illegible]		22.7M		29.5		42.1M		M		54.9M		61.8		58.0M		52.1M		42.2M		-		-		-	
ELK RIVER 1 S	28.2		25.5		32.6		45.6		53.5M		57.2		66.3M		60.9		56.6		44.5		36.9		35.0		45.2	
EMMETT 2 E	34.3M	5.2	29.3	- 6.2	43.7M	- 0.4	51.7	[illegible]	61.8	2.7	63.3M	- 3.3	72.7	- 2.3	67.6	- 5.0	61.5	- 1.8	49.8	- 2.9	35.1	- 5.2	31.4	- 0.2	50.2	- 1.6
FAIRFIELD R[illegible]	[illegible]		12.3		26.0		42.8		53.1		56.9		65.7		61.7M		55.9		43.4M		29.3M		24.9		41.1	
FAIRYLAWN	31.3		25.9		36.7		44.0M		52.9		57.7		66.9M		63.2		M		45.9		37.5M		31.7		-	
FENN RS	31.5	[illegible]	29.7	- 4.7	37.8	- 4.8	51.0	0.5	58.7	1.5	62.3	- 1.3	71.5	- 0.1	68.2	- 2.1	60.5	- 0.6	48.7	- 2.5	35.7	- 3.3	32.9	1.3	49.0	- 1.2
FORT HALL IND AGENCY	30.1	8.4	20.4	[illegible]	36.2	[illegible]	47.1M	1.5	57.3M	2.8	63.6M	1.7	71.2M	0.7	65.5M	- 1.9	60.6M	2.8	47.2	- 1.1	30.7M	- 4.0	27.0M	1.8	46.4	0.5
GARDEN VALLEY RS	28.1	4.3	25.9	- 3.1	37.3M	[illegible]	48.6	2.2	57.1	2.4	60.4	- 1.0	70.6	0.4	67.3	- 0.7	61.0	1.9	46.2M	- 2.4	32.0	- 3.1	26.3	0.6	46.8	0.3
GLENNS FERRY	34.5	5.3	27.1	- 8.3	43.0	[illegible]	52.3	[illegible]	60.8	1.3	66.0	- 2.0	73.6M	- 3.9	68.1M	- 5.9	61.5	- 1.3	48.5	- 2.8	M		31.1	0.3	-	
GOODING CAA AP	30.7	[illegible]	23.1	- 6.4	39.4	1.1	[illegible]	1.6	58.0	2.6	64.6	1.2	75.4	3.2	69.7	[illegible]	63.5	3.6	48.6	- 0.5	35.0	- 1.2	[illegible]	1.9	48.8	1.2
GRACE	24.8	5.1	14.6	- 9.0	27.9	- 3.2	41.7	- 0.4	52.0	1.4	59.0	0.2	65.0	- 2.3	61.6	- 3.5	56.6	0.4	44.1	- 1.7	27.3	- 5.0	20.1	- 2.7	41.2	- 1.8
GRAND VIEW	33.7	4.7	[illegible]	- 6.3	44.2	[illegible]	53.4	1.1	M		69.3M	1.8	78.7	3.4	72.4	0.0	63.3M	1.8	50.3	- 1.2	35.2	- 4.5	30.7	- 0.1	-	
GRANGEVILLE	28.3	[illegible]	24.7	- 6.8	33.7	- 3.7	45.7	0.8	53.3	1.4	55.7	- 2.3	66.6	- 1.1	62.2	- 4.9	56.4	- 0.7	42.1M	- 6.3	33.3	- 4.2	32.6	1.7	44.5	- 2.3
GRASMERE	29.7		24.1		36.7		44.7		53.1		60.6		69.7		64.8		59.9		45.6		34.6M		31.4		46.2	
GRAY 6 NNW	M		8.2		19.1M		34.8M		48.4M		M		M		M		M		38.1M		17.8M		-		-	
GROUSE	17.7		9.3		23.6		39.2		48.0		52.8		59.5		56.1		51.0		38.6		24.3		19.3		36.6	
HAILEY AP	21.5M	[illegible]	15.2	- 8.4	29.3	- 1.9	42.9	0.0	-		57.1	- 1.9	67.0	- 0.9	63.2	- 3.1	56.8	0.2	43.5M	- 3.3	29.8	- 3.6	22.6	0.3	-	
HAMER 4 NW	25.2	12.6	17.4	- 5.9	31.1	1.6	44.8	2.1	55.5	2.8	61.2	1.4	68.1	0.2	63.0	- 1.8	57.3	2.2	44.2	- 1.0	24.6	- 5.7	18.8	- 0.7	42.2	0.7
HAZELTON	31.6	5.4	[illegible]	- 7.6	39.7	0.3	49.2M	1.4	57.8M	0.7	64.1M	- 1.5	72.5	- 2.7	67.3	- 4.2	61.9	0.9	47.8	- 3.0	34.7	- 3.2	29.9	0.8	48.4	- 1.0
HILL CITY	20.9M	5.6	12.1	- 7.5	25.4	- 1.7	41.8	1.6	53.1	3.2	56.9	1.1	66.6	0.8	62.1	0.8	55.9	2.0	42.1	- 2.1	30.1	- 0.1	25.3	5.1	41.0	0.7
HOLLISTER	33.4	6.9	26.4	- 4.7	39.7	2.2	47.6	1.9	56.2	2.5	63.0	1.2	70.4	[illegible]	67.0	- 2.2	62.4	3.5	49.6	0.5	33.4	- 4.1	30.7	1.7	48.3	0.7
IDAHO CITY	26.0	1.7	21.3	- 7.5	32.1	- 3.1	44.7	0.5	53.7	0.8	56.6	- 2.6	64.6	- 2.7	61.3	- 4.5	55.5	- 1.4	-		M		26.7	0.5	-	
IDAHO FALLS 2 ESE	28.1M		-		33.2M		46.7		56.8M		64.8M		68.9M		65.0M		58.7M		45.1M		26.3M		24.7M		-	
IDAHO FALLS CAA AP	26.6	7.3	[illegible]	- 7.5	31.8	- 1.8	45.9	1.0	56.6	3.4	62.2	1.7	69.8	1.0	65.1	- 1.5	58.5	1.5	45.8	- 1.3	26.5	- 7.0	23.4	0.2	44.0	- 0.3
IDAHO FALLS 42 NW WB	22.3	10.0	11.3	- 7.2	30.3	1.6	44.1	1.7	56.2	4.2	61.6	2.0	69.9	1.8	64.3	- 1.0	56.4	1.0	42.5	- 1.8	24.5	- 4.4	17.9	0.1	41.8	0.7
IDAHO FALLS 46 W WB	22.6	6.9	12.7	- 7.9	29.0	- 1.0	44.1	1.6	55.2	2.6	60.7	1.1	69.5	0.3	64.1	- 2.8	57.0	1.0	43.0	- 0.9	25.6	- 4.4	20.5	0.2	42.0	- 0.3
IRWIN 2 SE	27.1	7.8	17.7	- 4.8	30.2	- 0.4	44.3	3.8	54.3	4.8	60.2	3.3	66.5	1.8	62.7	0.1	57.6	4.0	46.0	1.9	25.7	- 5.8	22.6	1.8	42.9	1.5
ISLAND PARK DAM	19.5	6.7	7.6	- 9.2	19.8	- 4.0	35.7	- 0.8	48.2	1.8	54.9	2.3	61.5	0.3	57.9	- 1.7	51.5	0.1	38.8	- 3.9	19.4	- 7.3	15.7	- 3.8	35.9	- 1.6
JEROME	32.8	6.3	25.2	- 6.4	40.3	1.3	49.6M	1.0	58.8	1.4	65.6M	0.8	73.9	- 0.5	68.6	- 3.0	63.0M	1.5	48.6	- 2.6	35.3	- 2.9	30.1	0.3	49.3	- 0.3
KELLOGG	29.9	3.0	24.8	- 6.4	35.2	- 3.5	48.6	2.2	57.1	3.5	59.6	- 0.7	68.9	1.5	64.1	- 1.0	58.0	0.9	46.7	- 1.1	34.3	- 2.0	32.6	3.4	46.7	0.0
KOOSKIA	31.1	1.9	31.1	- 3.8	41.9	- 0.9	52.8	2.2	60.0	2.4	62.7	- 1.8	72.6	0.3	68.5	- 1.8	61.0	- 0.2	49.6	- 1.7	37.4	- 1.8	33.7	1.9	50.2	- 0.3
KUNA 2 NNE	33.0	4.7	26.8	- 7.0	42.6M	0.7	50.9	1.6	58.5M	1.8	61.7M	- 2.7	71.3M	- 1.9	M		59.9	- 1.6	49.2M	- 2.3	35.2	- 4.1	30.6M	0.3	-	
LEWISTON	34.9		31.2		45.0		57.0		62.3		66.2		77.4		72.7		66.2		52.8		39.9		38.2		53.7	
LEWISTON WB AP	32.9	2.1	28.0	- 7.9	42.1	- 1.5	53.4	2.0	60.1	1.2	62.7	- 3.6	74.0	- 1.2	69.9	- 3.2	62.8	- 0.4	49.6	- 2.3	36.9	- 3.2	36.2	2.2	50.7	- 1.4
LIFTON PUMPING STA	22.9	5.1	12.0	- 8.5	26.7	- 0.7	40.9	0.8	52.9	1.5	60.4	1.1	66.1	- 1.3	62.2	- 2.7	55.9	0.4	43.5	- 1.7	27.0	- 5.1	20.3	- 2.5	40.9	- 1.1
LOWMAN	24.1M	1.8	21.3M	- 7.0	32.5M	- 2.1	43.5M	0.4	52.8M	2.1	55.7M	- 2.6	65.3M	- 0.8	61.7M	- 1.8	53.7M	- 1.2	M		M		24.1M	- 0.5	-	
MACKAY RS	20.1	3.0	13.9	- 7.3	28.3	- 2.6	43.3	0.9	52.5	1.3	58.6	- 0.1	65.9	- 1.7	61.4M	- 3.7	58.4M	2.6	42.5	- 3.1	M		21.0	0.6	-	
MALAD	30.0	8.3	21.7	- 5.5	36.0	0.6	47.0	1.7	56.9	2.8	64.4	2.5	71.5	1.2	67.7	- 0.4	62.4	3.7	48.5	0.6	32.8	- 2.2	25.7	0.3	47.0	1.1
MALAD CAA AP	26.2		18.6		33.9		45.2		56.3		62.6		69.7		66.1		59.8		46.2		30.4		21.6		44.7	
MAY RS	18.5	1.1	15.4	- 8.1	33.1	- 0.4	44.5	0.0	52.7	0.4	59.6	2.1	64.9	- 1.3	61.5	- 3.1	55.3	- 0.2	43.0	- 3.6	26.8	- 4.3	23.0	1.2	41.5	- 1.4
MC CALL	21.3	3.2	16.8	- 5.3	25.4	- 3.3	36.6	- 1.0	47.8	0.7	53.0	- 1.1	63.8	1.0	58.4	- 1.9	52.8	1.0	41.2	- 1.6	27.4	- 3.1	23.7	1.8	39.0	- 0.8
MC CAMMON	28.3		19.9		35.2		46.4		56.2		63.0		70.4		64.8		59.9		45.3		30.8		25.9		45.5	
MERIDIAN 1 W	33.6	5.0	27.5	- 7.1	42.6	- 0.1	51.2	0.8	59.6	1.9	63.9	- 1.1	72.3	- 0.8	67.7	- 3.0	61.5	0.3	49.5	- 2.1	35.7	- 3.5	[illegible]	0.5	49.7	- 0.7
MINIDOKA DAM	30.5		22.9		38.7		47.8		56.6		64.2		73.2		69.9		63.9		48.9		33.8		29.8		48.4	
MONTPELIER RS	23.0	5.4	11.5	-10.2	25.7	- 2.9	40.6	- 0.3	51.6	1.2	59.0	0.5	66.1	- 0.8	62.1	- 2.2	56.7M	2.0	43.9	- 0.9	26.3	- 5.3	19.3	- 2.8	40.5	- 1.3
MOSCOW U OF I	[illegible]	2.8	25.7	- 6.0	36.6	- 1.8	49.5	3.3	56.8	3.8	58.8	- 0.5	68.9	1.7	65.3	- 0.8	59.8	2.0	44.4	- 4.5	35.1	- 2.6	34.6	3.8	47.2	0.1
MOUNTAIN HOME 1 NE	33.4	5.6	26.5	- 6.9	41.6	1.0	50.6	2.0	60.6	4.6	66.0	2.7	75.7	3.5	71.5M	2.0	65.7	5.8	50.7M	0.4	35.3	- 2.9	30.9	1.3	50.7	1.6
MULLAN PASS CAA	19.7	0.0	15.5	- 5.7	22.9	- 3.5	35.2	- 0.3	45.6	2.2	48.0	- 0.6	61.4	1.7	56.7	- 1.2	50.6	1.7	35.8	- 4.2	27.4	1.3	24.1	2.2	36.9	- 0.5
NAMPA 2 NW	33.8		27.6		42.6		51.2		60.1		64.2		73.2		68.7		62.4		50.0		35.8		31.1		50.1	
NEW MEADOWS RS	22.6M	3.3	15.9M	- 9.0	28.5M	- 3.6	42.2M	[illegible]	51.2M	1.9	54.7M	- 0.8	62.7	0.1	55.9M	- 4.8	49.9M	- 2.6	39.7M	- 4.1	29.0M	- 3.4	19.8M	- 2.1	39.3	- 2.1
NEZPERCE 2 E	27.7		[illegible]		33.0		46.8		54.4		56.9		67.5		64.2		57.8		44.8		33.6		31.8		45.2	
OAKLEY	32.7	4.7	24.3	- 7.3	39.6	0.8	46.9	[illegible]	56.5	2.3	62.6	0.3	70.8	- 0.2	66.2	- 3.1	61.8	2.3	48.9	- 1.0	36.4	- 2.1	31.4	1.5	48.2	- 0.1
[illegible]IAN 2 NNW	15.6	1.2	12.6	- 5.7	22.0	- 2.6	33.5	[illegible]	43.5	0.6	47.7	- 1.7	55.0M	- 2.3	53.3	- 2.2	48.0	0.2	36.4	- 2.8	20.7	- 5.6	13.1	- 2.9	33.5	- 1.9
OLA 5 S	[illegible]		24.7		40.4		48.7		57.4		60.9		71.1		67.0		59.5		47.3		33.8		29.8		47.6	
OROFINO	31.6	1.9	[illegible]	- 4.2	41.1	- 1.9	53.1	1.7	60.7	2.3	64.1	- 1.1	74.3	1.0	70.8	- 0.6	63.8M	1.5	51.2M	- 0.1	39.0M	- 0.4	35.9	3.8	51.4	0.4
PALISADES DAM	25.9		16.3		28.7		43.1		54.5		60.9		67.1		63.1		58.1		46.0		25.3		20.9		42.5	
PARMA EXP STA	32.6	4.8	28.0	- 6.7	43.4	0.5	52.2	0.4	60.1	0.6	64.9	- 0.9	74.1	[illegible]	69.0	- 2.4	60.9	[illegible]	48.3	- 3.8	34.6	- 4.0	30.4	- 0.2	49.9	- 1.0
PAUL 1 E	31.6	5.6	21.7	- 9.7	38.8	0.5	46.9	0.6	56.0	1.0	61.2	- 0.4	70.2	[illegible]	65.3	- 3.1	60.0	1.1	47.1	- 2.3	33.4	- 3.9	30.4	- 1.9	46.9	- 1.1
PAYETTE	[illegible]	[illegible]	[illegible]	- 5.3	43.9	1.4	52.5	1.2	61.8	3.0	65.3	- 0.4	75.0	[illegible]	70.1	- 2.0	62.8	1.3	50.6	- 0.4	35.5	- 3.3	30.4	0.3	50.6	0.1
PIERCE RS	22.6	- 1.6	21.2	- 7.4	29.3	- 5.2	40.8	- 1.5	51.9	- 1.2	56.6M	- 1.1	66.6	1.1	61.9	- 1.3	55.1M	0.3	M		M		-		-	
POCATELLO 2	-		24.1M		39.0		48.7		59.4		65.8		73.1		68.3		62.3		49.4		33.1		30.4		-	
POCATELLO WB AP	28.7	6.7	19.7	- 8.8	35.7	- 0.9	46.4	[illegible]	57.0	[illegible]	63.9	0.9	72.2	[illegible]	67.4	- 2.7	60.6	0.8	47.1	- 2.2	30.9	- 5.0	27.2	0.4	46.4	- 0.8
PORTHILL	25.8	2.1	23.4	- 4.0	33.3	- 2.5	47.2	1.4	57.0	3.4	58.7	- 0.8	67.7	1.5	65.2	1.3	57.1	2.6	46.0	0.8	29.4	- 4.6	28.6	1.0	45.0	0.2
POTLATCH	29.7	1.6	24.1	- 7.5	35.5	- 2.9	47.8	2.3	54.9	2.8	57.3	[illegible]	66.6	1.4	63.7	- 0.3	56.7M	0.3	-		-		-		-	

See reference notes following Station Index.

AVERAGE TEMPERATURES AND DEPARTURES FROM LONG-TERM MEANS

Station	January		February		March		April		May		June		July		August		September		October		November		December		Annual	
	Temperature	Departure	Temperature	Departure	Temperature	Departure	Temperature	Departure	Temperature	Departure	Temperature	Departure	Temperature	Departure	Temperature	Departure	Temperature	Departure	Temperature	Departure	Temperature	Departure	Temperature	Departure	Temperature	Departure
STON 2 SE	30.0	9.5	20.4	- 5.8	36.6	2.3	46.7	1.3	57.1	3.2	64.3	3.0	70.6	0.7	66.2	- 1.7	61.2	3.1	48.6	0.5	31.3	- 3.3	23.7	- 2.2	46.4	0.9
PRIEST RIVER EXP STA	26.2	2.6	22.1	- 5.2	32.7	- 2.1	45.0	1.1	54.6	3.2	56.2	- 1.8	65.2	0.8	62.6	0.0	55.3	1.2	43.6	- 0.8	29.7	- 3.5	28.4	1.8	43.5	- 0.2
RICHFIELD	27.9	7.7	18.3	- 6.0	34.2	0.0	46.9	1.9	55.9	2.5	61.6	1.0	70.1	0.6	65.6	- 1.6	59.3	1.2	46.1	- 1.8	32.5	- 1.9	27.1	2.4	45.5	0.5
RIGGINS RS	36.5M	2.2	33.0	- 7.5	44.8M	- 1.5	-		60.3	- 1.0	65.2M	- 0.4	75.3	- 1.3	71.9	- 3.1	66.1M	- 0.3	52.0M	- 3.6	40.3	- 2.6	36.0	- 1.9	-	
RUPERT	31.6	7.0	22.8M	- 7.0	38.7M	0.4	48.0M	1.0	57.4	2.1	64.3	1.2	72.0	0.1	67.5	- 1.1	61.8M	3.0	47.8	- 1.4	32.9	- 4.0	30.1	2.4	47.9	0.3
SAINT ANTHONY	26.6		13.6		27.1		44.0		55.2		59.6		66.4		62.3		56.5		45.2		24.8		21.3		41.9	
SAINT MARIES	29.8	1.3	25.6	- 6.7	35.4	- 4.1	46.9	- 0.5	55.8	1.2	59.1	- 1.9	67.7	0.4	64.2	- 1.2	57.9	0.5	45.8	- 2.5	33.3	- 4.1	32.4	1.6	46.2	- 1.3
SALMON	20.3	4.1	16.5	- 9.1	33.4	- 2.4	47.3	1.0	56.4	1.8	61.8	0.9	67.5	- 0.7	63.0	- 2.8	56.2	0.4	44.6	- 1.3	28.3	- 3.5	23.0	2.5	43.2	- 0.8
SANDPOINT EXP STA	28.0	2.5	23.4	- 5.6	33.6	- 3.6	46.6	0.6	54.9	1.8	57.5	- 1.8	66.1	0.6	63.2	- 0.5	55.7	0.4	45.2	- 1.0	31.7	- 3.7	31.0	2.3	44.7	- 0.7
SHOSHONE	29.9	6.6	21.9	- 5.8	38.3	1.3	49.5	2.7	58.5	3.9	65.1	2.5	73.4	1.4	67.1	- 2.3	61.1	2.0	46.9	- 1.6	33.0	- 3.1	28.1	1.6	47.7	0.7
SPENCER RS	21.0	6.5	10.8	- 7.4	24.3	- 0.6	40.8	3.0	51.5	3.3	57.2	2.0	64.4M	0.6	59.9	- 1.8	53.4	0.8	40.1M	- 1.4	22.2	- 5.6	18.3	0.3	38.7	0.0
SPRINGFIELD 1 SE	28.6	8.3	19.2	- 6.3	36.5	1.2	-		-		-		-		-		-		-		-		-		-	
STANITE	19.8		16.2		23.7		35.7		45.0		50.8		60.6		56.4		51.4		38.4		26.3		23.2		37.3	
STREVELL	28.9		19.3		35.5		44.5		54.2		63.5		70.5		65.8		62.0		46.4		30.7		27.0		45.7	
SUGAR	27.0	10.4	14.6	- 5.8	28.7	- 1.3	45.4	2.4	55.3	3.4	60.6M	1.1	66.5	- 0.2	62.2	- 0.9	55.7	1.1	44.5	0.0	24.4	- 7.3	-		-	
SUN VALLEY	17.0	1.7	13.4	- 6.2	23.3	- 2.3	38.6	0.8	47.8	2.3	52.1	1.5	59.7	0.7	56.3	- 1.4	50.6	0.6	38.7	- 2.8	23.9	- 3.2	18.8	- 2.2	36.7	- 0.9
SWAN FALLS PH	36.4	5.0	31.2	- 6.8	47.0M	2.3	56.1	2.1	64.5M	2.4	70.9	2.2	80.5	0.4	75.9	- 1.5	69.2	1.9	54.4	- 1.5	39.4	- 1.6	33.4M	- 2.2	54.9	0.2
TETONIA EXP STA	22.9		13.1		24.3		38.7		51.1		56.1		63.0		59.4		-	M	39.7M		21.4		18.6		-	
THREE CREEK	31.1		M		34.2		42.2		51.2		M		65.9		59.0		53.0		42.6		32.1		27.9		-	
TWIN FALLS 2 NNE	33.4	6.7	26.1	- 6.1	41.0	1.1	49.9	1.8	58.7	2.9	65.8	2.7	73.6	2.2	67.8	- 0.9	62.2	2.7	49.1	- 0.6	35.4	- 2.3	31.0	1.9	49.5	1.0
TWIN FALLS 3 SE	33.2	6.4	23.9	- 8.6	39.7	- 0.6	49.1	0.4	58.3	1.8	64.8	1.2	71.9	- 1.0	67.6	- 1.6	61.6	2.1	49.3	- 1.9	35.5	- 2.2	31.3	1.0	48.9	- 0.2
WALLACE	29.3	2.5	24.6	- 6.4	32.3	- 5.3	45.6	- 0.2	54.8	1.9	57.6	- 1.7	65.5	- 1.1	62.2	- 2.7	55.4	- 1.1	44.2	- 2.9	32.8	- 2.6	31.0	1.8	44.6	- 1.5
WALLACE WOODLAND PARK	28.1	2.1	22.4	- 7.5	30.6	- 5.8	44.7M	0.5	54.2M	2.6	56.1	- 1.7	64.9M	- 0.2	61.4	- 2.1	55.2	- 0.1	44.6	- 2.7	32.3M	- 3.4	30.8	1.7	43.8	- 1.4
WAYAN 1 N	-		-		-		-		-		-		-		-		-		-		-		16.0M		-	
WEISER 1 S	30.4	4.1	26.9	- 7.1	43.4	0.0	52.5	0.1	61.0	0.7	64.9	- 3.0	75.5	- 1.2	70.9	- 3.4	61.7	- 1.7	48.4	- 4.0	34.6	- 4.4	29.9	0.3	50.0	- 1.6
WINCHESTER 1 SE	27.7	1.5	23.5	- 7.1	31.4	- 3.6	44.0	0.7	50.8	0.7	53.9	- 2.2	64.1	0.6	61.1	- 1.3	55.6	0.6	43.5	- 3.3	34.3	- 0.8	32.4	2.3	43.5	- 1.0

Table 2

TOTAL PRECIPITATION AND DEPARTURES FROM LONG-TERM MEANS

Station	January		February		March		April		May		June		July		August		September		October		November		December		Annual	
	Precipitation	Departure	Precipitation	Departure	Precipitation	Departure	Precipitation	Departure	Precipitation	Departure	Precipitation	Departure	Precipitation	Departure	Precipitation	Departure	Precipitation	Departure	Precipitation	Departure	Precipitation	Departure	Precipitation	Departure	Precipitation	Departure
ABERDEEN EXP STA	1.69	1.01	.06	- .62	.08	- .59	.30	- .69	.80	- .25	.04	- .74	.05	- .45	.07	- .35	.21	- .46	1.86	.92	.22	- .51	.35	- .33	5.73	- 3.06
AMERICAN FALLS 1 SW	2.29	.89	.33	- .80	.25	- 1.03	.41	- .91	1.58	.09	.13	- .89	.18	- .45	.03	- .53	.30	- .41	2.48	1.32	.34	- .82	.55	- .55	8.87	- 4.09
ANDERSON DAM	5.65		2.58		.84		.55	E	1.72		.70		T		.10		.11		3.66		.68		2.56		E19.13	
ARCO 3 NW	.86	- .10	.43	- .19	.05	- .76	.24	- .48	1.47	.21	.54	- .57	.07	- .48	.18	- .42	.43	- .13	1.84	1.14	.11	- .49	.09	- .85	6.31	- 3.12
ARROWROCK DAM	4.56	1.92	2.48	.09	.82	- 1.11	1.40	- .19	2.56	1.31	1.02	.06	.59	.19	.11	- .15	.01	- .52	3.69	2.45	.45	- 2.09	2.32	- .25	20.01	1.71
ASHTON 1 S	2.77	.89	.99	- .53	.56	- .65	1.39	.23	.58	- 1.13	.58	- 1.08	.67	- .27	.12	- .67	.56	- .56	2.44	1.16	.97	- .33	1.61	- .03	13.24	- 2.97
ATLANTA 2	-		-		-		-		-		.70		.15		.27		.12		4.50		1.28		4.55		-	
AVERY RS	3.39	- .39	3.40	.46	3.54	- .05	1.05	- 1.40	2.96	.77	2.16	.02	1.74	.84	2.39	1.57	1.58	- .19	E 3.71	.89	1.89	- 1.74	4.11	- .01	E31.92	.77
BAYVIEW MODEL BASIN	3.33		E 3.02		1.70		.19		1.32		2.24		1.61		2.40		.99		2.75		.57		E2.73		E22.85	
BIG CREEK 1 S	4.56	2.63	2.35	.25	2.13	.28	.15	- 1.47	3.08	1.08	1.67	- .91	.85	- .13	2.20	1.47	.49	- 1.31	4.62	3.01	.97	- 2.02	1.84	- .90	24.91	1.98
BLACKFOOT	2.08	1.07	.21	- .62	.27	- .64	.29	- .67	.63	- .69	.04	- .89	.18	- .48	T	- .64	.05	- .71	1.62	.63	.25	- .58	.16	- .76	5.78	- 4.98
BLACKFOOT DAM	-		-		-		-		1.32	- .31	.83	- .98	.13	- .84	.20	- .80	.35	- .98	1.53	.28	-		-		-	
BLISS	2.79	1.55	.76	- .20	.14	- .70	.11	- .74	1.03	.12	.26	- .20	T	- .21	T	- .17	.30	- .10	2.07	1.42	.29	- .83	.87	- .12	8.62	- .18
BOISE WB AP //R	2.17	.84	.91	- .48	.39	- .95	1.62	.52	2.18	1.09	.8	- .04	.15	- .03	.08	- .13	.02	- .44	2.25	1.31	.41	- .94	.84	- .45	11.82	.30
BONNERS FERRY 1 SW	2.58	- .11	1.8	.21	2.77	1.04	.46	- .60	1.91	.34	1.96	.36	1.22	.36	1.15	.27	1.82	.43	3.20	1.36	.35	- 2.27	3.86	.86	23.09	2.25
BUHL	2.97	1.95	.8	- .11	.1	- .55	.00	- .95	1.42	.34	.15	- .79	.00	- .36	.00	- .27	.00	- .44	.51	- .38	.00	- 1.00	1.19	- .38	7.17	- 2.18
BUNGALOW RS	-		-		-		-		-		2.65	- .06	2.35	1.59	3.21	2.45	2.02	.17	4.47	.58	-		-		-	
BURKE 2 ENE	5.61	- .65	7.5	2.42	7.14	2.31	1.09	- 1.35	2.62	- .39	2.39	- .38	.76	- .89	1.89	.89	2.06	- .55	4.04	.51	2.40	- 3.88	7.80	2.10	45.36	.14
BURLEY	2.86	1.92	.31	- .62	.10	- .62	.18	- .97	1.14	.24	.15	- .64	.06	- .27	T	- .48	.29	- .22	2.11	1.29	.18	- .70	.60	- .32	8.00	- 1.39
BURLEY CAA AP	3.30	2.65	.27	- .55	.12	- .70	.16	- .65	1.43	.39	.17	- .77	.49	.27	T	- .20	.47	- .41	1.96	1.06	.23	- .91	.74	- .10	9.34	.08
CABINET GORGE	-		-		-		-		-		-		-		-		-		-		-		6.16		-	
CALDWELL	2.38	1.08	.3	- .80	.09	- .95	.24	- .70	1.10	.12	.58	- .19	.05	- .28	.14	- .08	T	- .47	3.12	2.34	.43	- .71	.54	- .60	8.97	- 1.24
CAMBRIDGE	3.9	1.01	1.75	.59	.87	- .95	.82	- .68	2.46	1.16	4.2	3.14	.90	.53	.75	.40	.19	- .47	5.65	4.45	.02	- 2.45	1.88	- .90	23.54	4.65
CAREY 2 S	-		-		-		-		-		-		-		-		-		2.17		.00		.95		-	
CASCADE 1 NW	3.30		2.09		.90		.94		3.45		2.44		.08		.76		.32		4.09		.83		1.49		20.71	
CENTERVILLE ARBAUGH	5.3		3.59		1.44		2.26		4.41		2.10		.28		.10		.44		5.93		1.05		3.25		30.23	
CHALLIS	.77	.29	T	- .48	.18	- .21	.48	- .10	1.1	.11	.46	- .59	.18	- .41	.41	- .12	.48	- .14	.89	.32	T	- .37	.16	- .46	5.14	- 2.16
CHILLY BARTON FLAT	.7	.52	.06	- .15	.26	- .18	.55	.00	2.3	1.31	.74	- .36	.50	- .10	.69	- .26	.19	- .72	1.18	.50	.00	- .28	.46	- .05	7.78	.33
CLARK FORK 1 ENE	4.3	.58	3.24	.02	4.21	.84	.41	- 1.63	1.4	- .91	3.20	.71	.93	- .10	1.84	.73	.63	- 1.85	3.8	.12	-		-		-	
CLIFFS	4.19		.81		.45		1.68		3.1		.19		.60		T		.00		2.22		T		1.76		15.09	
COBALT BLACKBIRD MINE	2.15		1.68		1.99		1.52		2.07		1.25		.86		2.09		.55		2.29		1.29		2.18		19.92	
COEUR D ALENE R	4.51	1.20	2.1	.28	2.44	.15	.47	- 1.29	2.83	1.04	2.60	1.04	1.16	.56	1.81	1.16	1.01	- .37	3.60	1.80	.95	- 2.22	2.72	- .93	26.21	1.86
CONDA	2.86	1.30	.85	- .59	.33	- .93	.99	- .98	2.41	.51	.88	- 1.50	.48	- .17	.15	- .87	.50	- 1.09	1.82	.33	.53	- 1.49	2.16	.37	13.96	- 5.09
COTTONWOOD	1.86	- .24	1.80	.08	1.82	- .11	1.38	- .72	4.98	2.36	3.61	1.03	.87	- .08	2.95	2.06	.41	- 1.09	3.14	1.37	.49	- 1.67	E 1.87	- .09	E25.18	3.08
FRANCIL	4.8	.51	1.72	- 1.50	.46	- 2.18	1.31	- 1.25	2.39	.33	2.37	.77	.24	- .26	1.09	.67	.16	- .77	5.79	4.04	.49	- 2.75	2.55	- 1.34	22.05	- 3.73
FRUITCH 2 NNW	5.32	1.47	2.98	.28	1.37	- 1.27	1.12	- .66	4.28	2.75	-		-		-		-		-		-		-		-	
GEADNODO DAM	4.89	.08	4.22	.24	1.60	- 2.02	1.03	- .93	2.83	.85	1.56	- .28	.37	- .44	.18	- .48	.45	- .54	6.47	4.38	1.25	- 2.18	2.96	- 3.26	27.81	- 5.06
GEER FLAT DAM	1.98	.98	.36	- .45	.19	- .75	.38	- .44	1.72	.95	.40	- .28	.03	- .16	.75	.57	.03	- .35	2.22	1.50	.37	- .57	.88	- .12	9.31	.88
GEER POINT	2.8		1.02		.84		1.42		2.56		1.98		.09		.43		T	E	5.26		.72		.95		E18.07	
GIXIE	3.1		2.82		3.71		.20		3.95		2.57		1.14		3.69		.07		2.92		2.00		3.68		28.85	
GRIGGS	2.65	.98	1.31	.04	E .83	- .27	1.77	.59	1.38	- .58	1.24	- .79	.85	- .36	.36	- .96	.29	- 1.14	2.32	1.09	.49	- .69	.89	- .52	E14.38	- 2.61
GUBOIS EXP STA	1.5	.55	.37	.40	.07	- .57	1.77	.84	.74	- .58	.87	- .74	.59	- .14	.08	- .79	.52	- .35	2.14	1.14	.36	- .25	.21	- .69	9.22	- 1.98
GUBOIS CAA AP	.85	.0	.30	.44	.07	- .67	.61	- .29	.69	- .57	.76	- 1.25	.36	- .29	.06	- .65	.53	- .42	1.71	.77	.22	- .47	.11	- .53	6.28	- 4.81
ELK CITY	3.9		2.82		E 4.07		1.22		2.42		2.31		2.16		1.88		.82		3.68		E1.56		E3.38		E29.41	
ELK RIVER 1 S	5.62		E 4.63		5.54		.87		3.11		2.57		1.11		2.38		.00		3.72		2.13		4.37		E36.05	
EMMETT 2 E	2.93	1.55	.85	- .35	.38	- .82	.00	- 1.04	2.66	1.64	1.21	.27	.00	- .28	.30	.09	.12	- .46	3.59	2.69	T	- 1.31	1.01	- .38	13.05	1.60
FAIRFIELD RS	3.63		1.99		.54		1.45		2.35		.20		.42		T		.21		2.77		.36		1.44		15.36	
FAIRYLAWN	.18		.41		.51	E	1.92		4.06		.68		.46		T		T		2.04		.08		.64		E14.78	
FENN RS	3.56	- .04	2.75	.63	4.35	.33	1.83	- 1.51	2.69	.30	2.31	- .15	1.09	.38	2.28	1.59	.78	- 1.06	4.86	1.89	1.93	- 2.15	4.71	.75	33.14	- 1.00
FORT HALL IND AGENCY	2.84	2.08	.11	- .61	.15	- .66	E .46	- .65	1.17	.04	.11	- .81	T	- .59	T	- .66	.15	- .65	2.51	1.53	.16	- .63	.17	- .56	E 7.83	- 2.17
GARDEN VALLEY RS	4.70	1.47	2.49	.04	.86	- 1.57	1.23	- .55	3.44	2.02	1.82	.76	.24	- .04	.09	- .42	.11	- .77	5.35	3.80	.83	- 2.33	2.65	- .66	23.81	1.67
GLENNS FERRY	3.85	2.71	.53	- .44	.43	- .26	.06	- .70	1.24	.38	.28	- .33	.10	- .21	.00	- .12	T	- .31	1.85	1.26	.32	- .91	.78	- .21	9.44	.86
GOODING CAA AP	2.91	1.67	.83	.19	.16	- .59	.09	- .85	1.23	.47	.46	- .15	T	- .30	.00	- .20	.55	.16	1.93	1.15	.22	- 1.04	.71	- .31	9.09	- .18
GRACE	1.53	.33	.61	.49	.17	- .95	.68	- .70	2.11	.50	.53	- .76	.40	- .58	.12	- .83	.28	- .79	1.07	- .21	.23	- .94	.97	- .10	8.70	- 5.52
GRAND VIEW	1.77	1.05	.30	.42	.37	- .35	.16	- .72	2.16	1.25	.42	- .28	.05	- .20	.09	- .08	.00	- .42	.96	.17	.30	- .35	.88	.15	7.46	- .20
GRANGEVILLE	2.16	.43	2.29	.69	1.24	- 1.11	1.92	.69	3.9	.79	3.58	.54	1.11	.32	2.57	1.80	.44	- 1.26	2.39	1.13	.75	- 1.17	1.74	.06	25.13	1.53
GRASMERE	1.58		.27		.33		.06		2.2		.53		T		.00		.09		1.14		.28		.68		7.22	
GRAY 6 NNW	2.90	E	.58		.53		.69		.9		.66		.23		.09		.31		1.87		.38		E1.44		E10.66	
GROUSE	1.51	.54	.65	.35	.09	- .80	.51	- .53	1.60	.57	.42	- .96	.35	- .42	.19	- .63	.53	- .08	2.41	1.54	.00	- .63	.05	- .88	8.31	- 2.63
HAILEY AP	2.19	- .04	1.49	.49	.37	- .92	.35	- .80	E 1.87	.54	.35	- .69	.24	- .29	.00	- .50	.08	- .62	2.88	1.77	.17	- 1.22	.57	- 1.51	E10.56	- 4.77

See reference notes following Station Index.

TOTAL PRECIPITATION AND DEPARTURES FROM LONG-TERM MEANS

ble 2—Continued

Station	January		February		March		April		May		June		July		August		September		October		November		December		Annual	
	Precipitation	Departure	Precipitation	Departure	Precipitation	Departure	Precipitation	Departure	Precipitation	Departure	Precipitation	Departure	Precipitation	Departure	Precipitation	Departure	Precipitation	Departure	Precipitation	Departure	Precipitation	Departure	Precipitation	Departure	Precipitation	Departure
MER 4 NW	.73	.13	.21-	.21	T -	.40	.67-	.04	.81-	.14	.37-	.66	.68	.21	.09-	.71	.59-	.14	1.98	1.31	.47	.10	.17-	.45	6.77-	1.03
ZELTON	2.86	1.52	.38-	.86	.13-	.87	.34-	1.23	2.39	1.05	.15-	.61	.67	.45	.68-	.25	.33-	.12	2.31	1.45	.32-	.83	.68-	.48	10.04-	.68
LL ITY	4.01	1.93	1.88	.01	.62-	.63	.33-	1.03	1.25	.16	.34-	.44	T -	.29	.02-	.35	.04-	.38	2.69	1.67	.26-	1.34	1.05-	.61	17.79-	1.30
LLISTER	3.80	2.93	.77-	.38	.51-	.19	1.16-	.02	2.61	1.48	.50-	.41	.26-	.11	.00-	.38	.34-	.12	1.98	1.10	T -	.83	E .76-	.03	E17.69	3.34
WF	.72-	.7	.37-	.23	T -	.59	.64-	.06	.78-	.08	.33-	1.00	.13-	.36	.37-	.62	.29-	.21	.96	.27	.05-	.33	.13-	.47	4.47-	3.75
AHO CITY	4.51	1.37	3.43	.47	1.36-	.91	1.93	.46	1.22	1.66	1.44	.44	.13-	.31	.03-	.38	.02-	.64	E 5.45	4.06	E .53-	2.29	4.26	1.00	E26.41	4.93
AHO CITY 11 N	7.26	3.37	3.86	.11	1.20-	1.43	2.32	.67	2.37	.88	1.20	.05	.22-	.22	.08-	.24	.03-	.66	5.26	3.85	.94-	2.80	3.22-	.83	27.96	2.45
AHO FALLS 2 ESE	1.83		E .21		.12		.63		.84		.12		.04		.45		.10		E 2.23		.87		.34		E 7.95	
AHO FALLS 16	2.98		.69		.44		.86		.91		.36		.23		.05		.18		1.86		.68		.74		9.98	
AHO FALLS CAA AP	1.49	.18	.14-	.83	.18-	.90	.50-	.44	1.26	.02	.07-	1.14	.41-	.21	.46-	.13	.12-	.70	2.11	1.13	.92	.13	.18-	.88	7.84-	3.77
AHO FALLS 42 NW WB R	.64	.11	.08-	.30	T -	.45	.64	.05	.85-	.19	.09-	.99	.26-	.25	.06-	.74	.50-	.09	1.01	.54	.14-	.17	.10-	.51	4.37-	2.99
AHO FALLS 46 W WB R	.8	.14	.31-	.27	.27-	.18	.35-	.40	1.63	.61	.02-	.79	.17-	.27	.02-	.62	.28-	.08	1.53	.85	.28-	.28	.15-	.60	5.81-	1.89
WIN 2 SE	2. 7	.65	.41-	.74	.65-	.49	1.38	.32	2.20	.53	.45-	1.08	.45-	.52	.23-	.64	.36-	.82	1.52	.26	.81-	.34	.96-	.29	11.49-	3.16
LAND PARK DAM	4.48	1.40	2.03-	1.21	1.31-	1.17	2.50	.69	1.47-	.90	.93-	2.63	.80	.03	.51-	.81	1.22-	.48	4.12	1.70	1.73-	1.36	3.04	.12	24.14-	4.62
ROME	E 2.76	1.69	E .48-	.53	.23-	.57	.29-	.69	1.08	.28	.34-	.19	.08-	.12	.00-	.22	.40	.06	2.67	1.99	.14-	.78	.77-	.15	E 9.24	.77
MIAH 1 NE	-		.39	.51	1.08-	1.10	.79-	1.54	3.00	.80	2.45	.38	.77	.26	1.72	1.08	.87-	.48	-		-		-		-	
LLO	3.87	.42	3.10	.41	3.89	.90	.82-	1.35	2.87	.38	2.63	.57	1.66	.84	2.09	1.18	1.34-	.45	3.57	.89	.96-	2.67	3.50-	.14	30.30	.98
OSKIA	2.29	.18	2.40	.59	1.36-	1.02	1.87-	.80	3.22	.45	.28	1.08	.94	.14	1.63	.94	.77-	.75	4.06	1.96	1.07-	1.32	1.67-	.32	24.56	1.13
NA 2 NNE	1.68	.48	.48-	.52	.20-	.90	1.29	.24	1.58	.41	.55-	.25	.02-	.31	E .31	.12	T -	.53	2.07	1.12	.33-	.95	.58-	.53	E 9.09-	1.62
WISTON	2.92		1.50		1.12		.01		2.70		2.12		.10		1.45		.17		1.08		.56		1.13		14.86	
WISTON WB AP //R	2.54	1.49	1.44	.40	1.18	.04	.35-	1.09	3.37	1.95	2.32	.57	.30-	.12	2.10	1.72	.23-	.73	1.32	.11	.39-	.96	.84-	.46	16.08	2.92
FTON PUMPING STA	.93	.33	.30-	.39	.08-	.75	.58-	.62	1.82	.87	.49-	.32	.34-	.39	.31-	.44	.23-	.61	.81	.31	.12-	.52	.86	.21	6.87-	2.94
WMAN	3.99	.79	E 2.84	.25	2.04-	.14	1.36-	.26	3.41	1.58	1.46-	.06	.21-	.33	.17-	.37	.14-	.86	E 5.32	3.76	.99-	2.13	4.00	.63	E25.93	2.98
CKAY RS	1.14	.31	.16-	.61	.22-	.29	.41-	.25	2.32	.96	1.05-	.10	.34-	.51	.11-	.67	.19-	.61	1.37	.67	.04-	.47	.45-	.26	7.50-	1.83
LAD	2.35	.93	.77-	.55	.51-	.75	.72-	.83	2.09	.79	.62-	.54	.54-	.45	.04-	.91	.04-	1.09	1.15-	.10	.35-	.94	1.68	.29	10.86-	4.15
LAD CAA AP	1.91		.60		.10		.96		1.85		.25		.63		.18		.07		.84		.25		1.17		8.81	
Y RS	1. 7	.63	.11-	.21	.08-	.29	.8	.28	1.53	.43	.65-	.62	.30-	.48	.20-	.52	.24-	.45	1.40	.80	.20-	.07	.37-	.04	6.95-	.54
CALL	4.29	.80	3.49	.37	1.46-	1.08	.52-	1.39	3.65	1.71	1.77-	.05	.56	.02	1.03	.43	.27-	.83	5.53	3.61	.56-	2.31	2.63-	.97	25.76	.31
CAMMON	3.71		1.31		.45		.55		1.41		.36		.70		.31		.05		1.97		.66		2.65		14.13	
RIDIAN 1 W	2.36	.94	.66-	.59	.26-	.95	.88-	.23	2.04	.87	.79-	.08	T -	.27	.15-	.05	.01-	.50	2.75	1.77	.45-	.90	.75-	.59	11.10-	.58
NIDOKA DAM	2.70		.38		.15		.21		1.50		.10		.07		.37		.34		1.74		.14		.31		7.71	
NTPELIER RS	1.86	.86	.50-	.82	.24-	.99	.96-	.65	2.01	.74	.44-	.80	.10-	.78	.22-	.72	.16-	.90	.79-	.48	.42-	.55	2.10	1.02	9.80-	4.07
SCOW U OF I	3.51	.73	1.92-	.19	2.12-	.04	.14-	1.45	3.04	1.17	1.84	.37	1.05	.49	1.52	.91	.33-	.94	2.23	.55	1.13-	1.73	2.76	.02	21.59-	.11
UNTAIN HOME 1 NE	3.44	2.26	.46-	.65	.38-	.63	.16-	.78	1.44	.54	.99	.29	.00-	.37	.08-	.09	.00-	.48	1.48	.58	.17-	.98	.96-	.15	9.56-	.46
LLAN PASS CAA	6.02	2.04	6.50	2.34	4.81	1.24	.89-	1.33	1.38-	.90	2.19-	.70	1.47	.41	2.18	1.33	2.16-	.15	3.71	.15	1.17-	4.40	5.34	.05	37.82	.08
MPA 2 NW	1.81		.39		.11		.28		.95		.31		.00		.16		.01		1.97		.31		.62		6.92	
W MEADOWS RS	E 4.85	1.87	2.78	.28	1.11-	.96	.62-	1.07	3.14	1.46	2.52	.84	.51-	.09	1.41	.87	.19-	.92	4.49	2.74	.77-	1.95	2.90-	.24	E25.33	2.83
ZPERCE 2 E	2.26		2.25		1.65		1.28		2.64		3.11		2.57		1.91		.44		3.38		1.22		2.14		24.85	
KLEY	1.70	.94	.45-	.31	.25-	.56	.53-	.62	2.07	.77	.51-	.59	.97	.35	.23-	.37	.20-	.56	1.72	.80	.39-	.38	.49-	.16	9.51-	.69
SIOIAN 2 NNW	2.33	.34	.45-	1.20	.70-	.70	.38-	.83	3.47	2.08	1.21-	.15	.30-	.37	.10-	.62	.20-	.73	1.04-	.16	.42-	1.24	1.40-	.52	12.00-	4.10
A 5 S	3.02		1.28		.55		.51		2.69		2.44		.12		.31		.02		5.48		.31		1.49		18.22	
OFIND	3.89	1.03	2.67	.01	3.34	.59	.98-	1.14	2.74	.55	3.5	1.57	.27-	.38	1.89	1.30	.53-	1.03	3.00	.90	1.29-	2.12	3.32	.26	27.55	1.54
LISADES DAM	3.84		1.32		.98		1.9		2.16		.57		1.15		.24		.31		2.03		.93		1.43		16.87	
RMA EXP STA	2.96	1.81	.21-	.68	.27-	.47	.47-	.36	1.89	1.20	1.1	.33	.20	.07	.97	.74	.10-	.34	3.06	2.29	E .27-	.71	1.54	.54	E 13.04	4.42
UL 1 E	2.85	1.85	.23-	.86	.06-	.81	.32-	.83	1.09	.35	.1	.78	.20-	.29	T -	.39	.49-	.21	2.04	1.08	.18-	.79	.50-	.57	8.09-	2.25
YETTE	2.59	1.04	.27-	.95	.24-	.84	.29-	.51	1.60	.60	.70-	.08	.05-	.25	.48	.28	.03-	.43	3.75	2.86	.15-	.99	.91-	.54	11.06	.19
ERCE RS	5.48	.94	4.84	.86	5.84	1.08	1.87-	1.51	3.73	.73	3.60	1.10	1.77	.92	2.13	1.31	.82-	1.17	4.05	1.10	1.93-	2.72	E 4.86-	.27	E 40.92	2.37
CATELLO 2	-		.61		.23		.77		1.36		.09		.17		.17		.25		2.61		.26		.53		-	
CATELLO WB AP //R	2.92	1.71	.33-	.63	.20-	.93	.47-	.85	1.06-	.15	.03-	.99	.08-	.68	.01-	.71	.13-	.77	2.56	1.52	.25-	.81	.55-	.59	8.59-	3.88
RTHILL	2.43	.08	2.16	.58	1.96	.55	.70-	.24	1.68	.03	1.60	.01	1.12	.23	1.13	.31	.98-	.54	2.44	.76	.72-	1.84	3.37	1.07	20.29	1.00
TLATCH	2.80	.01	2.16-	.07	2.79	.30	.42-	1.57	4.04	2.34	2.91	1.16	.48	.06	2.47	1.98	.68-	.68	E 2.75	.90	E 1.08-	1.67	E 3.17	.05	E 25.75	2.81
ESTON 2 SE	2.44	1.04	.41-	1.01	.06-	1.48	.52-	1.41	2.59	1.08	.77-	.51	.36-	.60	.10-	.90	.02-	.98	1.30	.07	.52-	.92	1.51-	.10	10.60-	5.72
IEST RIVER EXP STA	4.99	1.23	3.92	1.13	3.16	.61	.47-	1.44	1.27-	.83	2.21	.23	2.06	1.22	1.57	.61	.66-	1.09	3.68	1.04	.66-	2.94	4.31	.00	28.96-	.23
CHFIELD	3.10	1.81	.99-	.02	.41-	.31	T -	.90	1.07	.13	.18-	.58	.51	.21	.00-	.25	.80	.34	2.54	1.70	.14-	.93	.65-	.54	10.39	.66
GGINS RS	2.04	1.01	2.25	.95	.92-	.53	E .48-	1.03	2.39	.44	3.05	1.33	1.20	.66	1.57	1.10	.06-	.96	2.49	1.23	.75-	.43	1.76	.39	E 18.96	4.16
RIE 12 ESE	3.12		.39		.51		1.18		.48		.91		.85		.42		.26		1.86		1.41		.90		12.29	
PERT	2.49	1.43	.18-	.79	.08-	.70	.04-	.98	1.37	.36	.13-	.71	.60	.19	.06-	.35	.43-	.13	2.10	1.16	.02-	.98	.64-	.33	8.12-	1.83
INT ANTHONY	2.98	1.89	.74-	.50	.08-	.16	1.51	.45	1.21-	.33	.50-	1.52	.84	.41	.50-	.06	.53-	.55	2.23	1.43	.79-	.63	.83-	.62	13.34-	.19
INT MARIES	4.7	.81	1.96-	.63	3.95	1.43	.73-	.97	2.95	1.01	2.61	1.01	.92	.19	1.95	1.22	1.26-	.04	3.62	1.49	1.01-	2.49	4.07	.39	29.10	3.62
LMON	1.72	1.17	.23-	.19	.39-	.12	.77	.20	1.50	.22	.61-	.54	.47-	.36	.91	.24	.56-	.27	1.01	.39	.32-	.24	1.31	.66	9.80	1.16
NDPOINT EXP STA	E 5.02	1.35	3.38	.56	3.73	1.09	.72-	1.17	1.32-	.76	2.37	.50	.77	.11	1.51	.58	.80-	.94	3.28	.72	.96-	2.93	4.85	.50	E 28.71-	.39
OSHONE	2.73	1.30	E .72-	.46	E .11-	.67	.09-	.87	1.12	.15	.17-	.49	.04-	.19	.00-	.27	.85	.37	2.61	1.75	.13-	1.15	.88-	.25	E 9.45-	.78
ENCER RS	2.02	.54	.47-	1.09	.43-	.97	.80-	.70	1.10-	1.18	.91-	1.02	.50-	.68	.63-	.36	.76-	.42	3.73	2.29	.36-	.95	.47-	1.21	12.18-	5.75
RINGFIELD 1 SE	2.88	1.87	.08-	.74	.08-	.56	-		-		-		-		-		-		-		-		-		-	
IBNITE	6.20		3.38		3.88		.94		2.58		1.89		.83		1.50		.61		4.72		1.78		2.50		30.79	
REVELL	1.32		.23		.22		.86		3.07		.24		.33		.87		.11		1.35		.07		.38		9.05	
GAR	1.93	.73	.47-	.45	1.08	.40	1.41	.62	.99-	.26	.38-	.88	1.24	.61	.33-	.19	.54-	.43	2.03	1.02	3.02	2.33	E .34-	.74	E 13.76	2.74
N VALLEY	2.34	.23	1.51-	1.24	.30-	1.42	.71-	.38	3.16	1.73	.20-	1.50	.33-	.38	.14-	.57	.18-	.75	3.42	1.98	.35-	1.54	.83-	1.57	13.47-	5.41
AN FALLS PH	1.43	.46	.29-	.51	.56-	.43	.86	.01	1.52	.57	.23-	1.06	.00-	.24	.03-	.05	.00-	.42	1.11	.53	.34-	.61	1.06	.38	7.43-	1.37
TONIA EXP STA	2.10		.47		1.45		1.11		.99		.66		.41		.35		.44		1.38		.85		.59		10.80	
REE CREEK	1.89	.63	E .86-	.04	.79-	.41	.89-	.45	2.57	.30	E .83-	.99	.40	.11	.23-	.19	.09-	.77	2.98	1.70	.34-	.79	1.13	.22	E 12.99-	.68
IN FALLS 2 NNE	2.53	1.43	.30-	.58	.14-	.71	.19-	.92	1.17	.14	.2	.61	.18-	.17	T -	.22	.44-	.13	2.46	1.55	.21-	.87	1.00	.10	8.82-	.99
IN FALLS 3 SE	2.43	1.54	.33-	.51	.10-	.69	.22-	.85	1.53	.59	.26-	.53	T -	.30	.00-	.23	.39-	.04	2.59	1.85	.24-	.81	.76	.01	8.91	.03
LLACE	4.95	.18	5.09	1.35	5.04	1.09	1.10-	1.39	2.27-	.37	2.66	.30	2.37	1.48	1.79	.81	1.56-	.53	4.28	1.07	2.11-	3.21	7.28	1.54	40.50	2.32
LLACE WOODLAND PARK	4.03	.13	4.56	1.08	5.31	1.63	.98-	1.42	2.17-	.22	2.58	.17	2.57	1.85	1.92	1.08	1.57-	.24	3.08	.18	1.68-	2.33	5.20	.21	35.65	2.12
YAN 1 N	-		-		-		-		-		-		-		-		-		-		-		1.26		-	
ISER 1 S	2.80	1.01	.24-	1.26	.08-	.94	.55-	.44	1.34	1.12	.42-	.48	.00-	.17	.64	.36	.35-	.08	3.91	3.06	.06-	1.33	1.17-	.43	12.16	.42
NCHESTER 1 SE	E 2.33	.97	1.92	.25	2.26	.36	.62-	1.89	3.95	.64	2.31-	.56	.59-	.24	2.35	1.80	.56-	1.54	3.01	.84	1.13-	1.16	2.58	.59	E 23.61	.06

See reference notes following Station Index.

TEMPERATURE EXTREMES AND FREEZE DATA

Station	Highest	Date	Lowest	Date	Last spring minimum of: 16° or below		20° or below		24° or below		28° or below		32° or below		First fall minimum of: 32° or below		28° or below		24° or below		20° or below		16° or below		Number of days between dates: 16° or below	20° or below	24° or below	28° or below	32° or below
					Date	Temp.	Date	Temp.	Date	Temp.	Date	Temp.	Date	Temp.	Date	Temp.	Date	Temp.	Date	Temp.	Date	Temp.	Date	Temp.					
ABERDEEN EXP STA	96	7-10+	-32	2- 1	4- 6	16	4- 6	16	5- 1	24	5-14	26	6-17	32	9- 6	32	9-22	25	10-20	23	10-29	18	11- 2	9	210	206	172	131	81
AMERICAN FALLS 1 NW	100	7-10	-20	2- 1	3-15	13	4- 6	20	4- 6	20	5- 1	28	5- 1	28	9-22	28	9-22	28	10-29	22	11- 2	18	11-19	7	249	210	206	144	144
ANDERSON DAM	105	7- 9	-16	2- 1	3-16	13	3-28	19	4- 6	21	4- 9	28	-		10-24	32	10-28	26	10-29	22	11- 1	20	11-19	15	248	218	206	202	-
ARCO 3 NW	98	7-10	-27	2- 2	4- 6	16	4- 9	20	4-12	22	5- 1	25	6-22	31	8-27	31	8-31	28	9-22	20	9-22	20	10-29	13	206	166	163	122	66
ARROWROCK DAM	104	7-10	-12	2- 1+	3-13	14	3-16	19	4- 6	24	4- 8	28	5-12	31	10-14	32	10-28	28	11- 1	24	11-15	19	12- 8	9	270	244	209	203	155
ASHTON 1 S	87	8-22	-28	2- 1+	3-29	13	3-29	13	4-10	21	4-21	28	5- 1	31	7- 1	32	9-22	23	9-22	23	10-22	20	10-29	11	214	207	165	154	61
ATLANTA 2	94	7- 9	-	-	-		-		5-14	24	6- 5	28	6-30	31	7- 2	31	9- 1	22	9- 1	22	10-28	12	10-28	12	-	-	110	88	2
AVERY RS	104	8-22	-10	2-16	3-12	9	3-14	20	3-28	21	4- 6	25	5-14	31	9- 4	32	-		-		-		11-19	9	252	-	-	-	113
BAYVIEW MODEL BASIN	97	7-21+	-11	1-31	3-14	14	4- 6	18	4- 6	18	5-13	28	6-30	32	9- 3	29	10- 6	26	10-22	23	11-14	18	11-15	13	246	222	199	146	65
BIG CREEK 1 S	93	7- 9	-41	1-31	4-13	16	5-14	20	6-22	24	6-30	25	6-30	25	7- 1	25	7- 1	25	8-31	24	9- 3	20	9-22	15	162	112	70	1	1
BLACKFOOT	99	7-10	-26	2- 1	3-16	14	4- 6	19	4- 6	19	4-12	26	4-30	30	9-22	30	10-24	26	10-29	22	11- 2	17	11- 3	11	232	210	206	195	145
BLACKFOOT DAM	92	7- 9+	-	-	-		-		6- 6	23	6-17	27	6-17	27	7- 1	29	8-31	23	8-31	23	9-22	14	9-22	14	-	-	86	75	14
BLISS	104	7- 9	-13	2- 1	3-12	14	3-28	18	4- 6	21	4- 6	21	5-13	31	9-22	32	10-13	28	10-24	22	11- 1	19	11-15	13	248	218	201	190	132
BOISE WB AP	106	7- 9	- 6	2- 1	2-16	0	3-12	17	4- 8	24	4- 8	24	5-13	31	10-19	31	10-28	28	11-14	23	11-19	16	11-19	16	277	252	220	203	159
BONNERS FERRY 1 SW	96	7-24+	-11	2-16	3-14	14	3-18	20	4- 6	22	4-12	28	5-13	29	9- 5	31	10-22	27	11- 4	23	11-14	18	11-16	16	247	241	212	193	115
BUHL	95	8-23	- 6	2- 2	2-19	11	3- 7	17	4- 6	24	4- 6	24	6- 5	32	9-23	32	10-24	28	11- 1	22	11-15	19	11-18	16	273	253	209	201	110
BUNGALOW RS	102	7-24	-	-	-		-		-		-		5-14	31	10- 5	32	-		-		-		-		-	-	-	-	144
BURKE 2 ENE	90	8-14	-13	2-16	3-28	13	4- 6	17	4- 6	17	6-14	28	6-25	32	9- 2	31	10-22	24	10-22	24	11- 1	15	11- 1	15	218	209	199	130	69
BURLEY	102	7-10	-12	2- 1	3-13	16	4- 6	19	4- 6	19	4- 9	27	4-30	31	9-22	32	10-24	27	10-29	23	11- 1	20	11-15	16	247	209	206	198	145
BURLEY CAA AP	101	7- 9	-17	1-31+	4- 6	15	4- 6	15	4- 9	23	4-12	25	5-14	32	9-22	28	9-22	28	10-28	24	10-29	20	11-15	16	223	206	202	163	131
CABINET GORGE DAM	-	-	-	-	-		-		-		-		-		-		-		-		11-14	20	11-19	8	-	-	-	-	-
CALDWELL	102	7-19	- 6	2- 1	4- 6	16	4- 6	16	4- 6	16	4- 9	27	5-12	32	9-22	32	10-22	28	10-28	24	11-15	20	12- 7	16	245	223	205	196	133
CAMBRIDGE	103	8-13	-30	2- 1	4- 6	15	4- 6	15	4- 6	15	5-14	28	6- 5	29	8- 3	32	9-22	21	9-22	21	9-23	20	10-28	16	205	170	169	131	59
CAREY 2 S	-	-	-	-	-		-		-		-		-		-		-		-		10-29	16	10-29	16	-	-	-	-	-
CASCADE 1 NW	95	7-10	-30	1-31+	4- 6	13	4- 6	13	4- 9	23	5-13	26	6- 5	30	9- 4	29	9-21	22	9-21	22	10-28	16	10-28	16	205	205	165	131	91
CHALLIS	94	7-23+	-28	2- 1	4- 6	14	4- 6	14	4- 6	14	5-13	28	5-14	29	9-22	26	9-22	26	10-22	22	10-28	20	10-29	12	206	205	199	132	131
CHILLY BARTON FLAT	86	7-19+	-36	2- 1	4- 6	8	5- 1	19	5- 2	24	5-14	26	6-22	32	8- 3	27	8- 3	27	9- 6	24	9-22	16	9-22	16	169	144	127	81	42
CLARK FORK 1 ENE	97	8-23	-14	2- 1	3-18	15	3-18	15	4- 6	21	5-13	28	6-12	31	9- 2	32	9-22	27	10-23	24	-		-		-	-	200	132	82
CLIFFS	97	7- 9	-22	2-16	4- 1	13	4- 8	19	5-14	24	6- 5	25	6-17	30	8-17	31	9- 3	24	9- 3	24	9-21	20	10-24	4	206	166	112	90	61
COBALT BLACKBIRD MINE	86	7-10+	-26	2-16+	4- 7	3	5-12	18	5-14	23	6-22	27	6-30	30	8- 3	28	8- 3	28	9- 3	24	10-22	18	10-28	7	204	163	112	42	34
COEUR D ALENE RS	103	8-14	-12	1-31	3-14	9	3-14	9	3-18	24	4- 9	28	5- 7	31	10-22	29	11- 1	27	11-14	21	11-15	20	12- 5	9	266	246	241	206	168
CONDA	92	7-11+	-34	2- 1	4- 6	7	4- 9	20	5-14	22	6-22	28	6-22	28	7- 1	32	8-31	24	8-31	24	9-23	20	10-25	12	202	167	109	70	9
COTTONWOOD	94	8-14	-16	2-16	3-15	10	3-28	20	4- 6	21	4-30	28	6- 5	32	9- 5	32	9-22	27	10-22	23	11- 1	18	11-14	15	244	218	199	145	92
COUNCIL	103	7- 9+	-27	2- 1	3-12	12	3-15	19	4- 9	23	5-12	28	6- 5	32	9-21	30	9-22	27	10-28	20	10-28	20	11-14	15	247	227	202	133	108
DEADWOOD DAM	95	7- 9	-36	1-31+	4- 9	16	5-13	20	5-14	22	6-30	27	6-30	27	7- 1	29	8- 3	27	9- 3	24	9-22	17	10-29	14	203	132	112	34	1
DEER FLAT DAM	97	7-24	- 5	2- 1	3-12	15	3-15	19	4- 6	22	4- 6	22	4- 9	30	10-15	32	10-28	25	11- 1	23	11-19	19	12- 7	13	270	249	209	205	189
DEER POINT	82	7- 9	-13	2-16	4- 6	16	5-12	20	6- 5	23	6-16	27	6-17	31	9-21	27	9-21	27	10-19	21	10-23	20	10-24	16	201	164	136	97	96
DIXIE	89	7- 9+	-42	2-16	4-30	14	5-12	19	5-15	21	6-30	26	6-30	26	7- 2	29	8- 3	26	9- 3	20	9- 3	20	10-22	14	175	114	111	34	2
DRIGGS	90	7-12	-33	2- 1	4- 8	15	4-12	19	4-13	24	5-14	25	6-22	32	8-31	24	8-31	24	8-31	24	10-25	20	11- 2	-5	208	196	140	109	70
DUBOIS EXP STA	94	7- 9	-16	2- 2	4- 6	9	4- 6	9	4- 6	9	4-12	26	5-14	32	9-22	29	9-24	28	10-22	24	10-29	19	11- 2	2	210	206	199	165	131
DUBOIS CAA AP	95	7- 9	-20	2- 2	4- 6	14	4- 6	14	4- 6	14	5-14	26	5-15	30	8-31	30	9-22	28	10-24	21	10-29	18	11- 1	12	209	206	201	131	108
ELK CITY	94	8-14	-43	2-16	4- 6	7	4- 6	7	5- 1	24	5- 1	24	-		7- 1	29	9- 3	24	9- 3	24	9-22	18	10-19	14	196	169	125	125	-
ELK RIVER 1 S	95	7-19+	-25	2-16	3-18	15	4- 6	18	4-30	22	5-14	28	6-26	32	9- 2	31	9-22	28	11- 1	23	12- 6	14	12- 6	14	263	244	185	131	68
EMMETT 2 E	100	7- 9+	-10	2- 1	3-12	15	3-12	15	4- 8	23	4- 9	28	5-13	32	9-22	30	10-22	27	11- 1	24	11-15	19	11-27	16	260	248	207	196	132
FAIRFIELD RS	95	7- 9	-35	1-31+	4- 6	11	4- 9	20	4- 9	20	6- 5	28	6-30	32	8- 3	30	9- 3	27	9-22	21	10-20	20	10-29	12	206	194	166	90	34
FAIRYLAWN	95	7- 9	-14	2- 1	3-15	15	4- 6	19	4-30	23	6- 5	28	6- 5	28	-		-		9-22	22	10-24	11	10-24	11	223	201	145	-	-
FENN RS	100	8-14	- 8	2-16	3-12	12	3-12	12	3-19	24	4- 6	27	5- 1	32	10-20	32	11- 1	28	11-19	18	11-19	18	12- 8	10	271	252	245	209	172
FORT HALL INO AGENCY	98	7- 9	-27	2- 1	4- 6	16	4- 6	16	4-12	24	5- 1	28	5-14	31	9- 5	31	9-22	26	10-20	23	10-29	18	11- 2	8	210	206	191	144	114
GARDEN VALLEY RS	104	7- 9	-18	2- 1	4- 6	16	4- 6	16	5- 1	24	5-14	25	5-14	25	9- 3	32	9-22	26	10-22	24	11-14	20	11-15	13	223	222	174	131	112
GLENNS FERRY	105	7- 9	-11	2- 2	4- 6	15	4- 6	15	4- 9	24	4-30	28	5- 1	29	9-22	26	9-22	26	10-20	24	10-29	15	10-29	15	206	206	194	145	144
GOODING CAA AP	104	7- 9	-13	2- 1	3-12	15	3-15	18	4- 6	21	5-13	25	5-14	29	9-22	31	10-22	28	10-29	19	10-29	19	11-15	14	248	228	206	162	131
GRACE	88	7-11+	-22	2- 1	4- 6	11	4- 6	11	4-12	23	5-14	25	6-22	32	9- 5	30	9-22	25	10-20	22	10-25	20	11- 1	15	209	202	191	131	75
GRAND VIEW	109	7- 9	- 7	2- 1+	3-12	13	4- 6	17	4- 6	17	4- 9	25	4-30	30	9-22	31	9-23	28	10-28	20	10-28	20	11-15	15	248	205	205	167	145
GRANGEVILLE	95	7-24+	-17	2-16	3-15	14	5-12	20	5-12	20	5-12	20	5-14	31	9- 3	31	9-22	27	10-22	22	11- 1	15	11- 1	15	231	173	163	133	112
GRASMERE	98	7- 9	-17	2- 1+	4- 6	13	4- 6	13	4-30	21	6- 5	26	6- 5	26	8- 3	32	9-22	24	9-22	24	10-22	20	10-29	16	206	199	145	109	59
GRAY 6 NNW	87	7-24+	-50	2- 1	4-12	10	4-20	20	6-22	22	6-30	25	6-30	25	7- 1	23	7- 1	23	7- 1	23	9-22	9	9-22	9	163	155	9	1	1
GROUSE	87	8-13	-40	2- 1	4- 6	12	4-10	20	5-15	24	6-22	25	6-30	29	7- 1	30	8-28	27	9- 6	24	9-21	14	9-21	14	168	164	114	67	1
HAILEY AP	94	7- 9	-23	2- 2	4- 6	15	4-20	17	4-20	17	4-30	26	6-20	32	9- 1	32	9-21	25	10-19	23	10-24	20	10-28	15	205	187	182	144	73
HAMER 4 NW	94	6-28+	-35	2- 1	4- 6	10	4- 9	19	5-14	22	5-14	22	6-22	32	8-31	30	9- 6	27	9-23	23	10-29	13	10-29	13	206	203	132	115	70
HAZELTON	102	7- 9	-12	2- 1	4- 6	16	4- 6	16	4- 9	23	4- 9	23	5- 1	29	9-22	30	10-22	27	10-29	20	10-29	20	11-15	12	223	206	203	196	144
HILL CITY	99	7- 9	-40	2- 1	4- 9	16	4- 9	16	5-13	23	5-13	23	6-22	32	7- 1	31	9- 1	25	9-22	16	9-22	16	9-22	16	166	166	132	111	9
HOLLISTER	100	7- 9	- 8	2-16	3-12	13	4- 6	19	4- 6	19	4-30	26	6- 6	32	9-22	30	10-19	28	10-22	23	10-29	18	11- 1	16	234	206	199	172	108
IDAHO CITY	98	8-18	-30	2- 1	4- 6	11	4- 9	20	5-14	24	5-15	28	6-30	29	7- 1	31	9- 3	25	9-22	19	9-22	19	-		-	166	131	111	1
IDAHO FALLS 2 ESE	-	-	-	-	4- 8	16	4- 8	16	4- 8	16	4- 9	28	5-14	30	9- 5	30	9-22	24	9-22	24	10-29	18	11- 2	3	208	204	167	166	114
IDAHO FALLS CAA AP	98	7-20	-29	2- 1	3-16	8	4- 6	19	4- 8	23	5-14	28	5-14	28	9-22	28	9-22	28	10-29	20	10-29	20	11- 1	7	230	206	204	131	131
IDAHO FALLS 42 NW WB	100	7-20	-35	2- 1	4- 6	13	4-12	19	4-19	21	6-22	28	6-22	28	8-31	28	8-31	28	9-22	21	10-14	16	10-14	16	191	185	156	70	70
IDAHO FALLS 46 W WB	96	7- 9+	-30	1-31	4- 6	15	4- 6	15	5- 1	24	5-15	28	6-22	30	8-31	30	9- 6	28	9-22	22	10-20	16	10-20	16	197	197	144	114	70
IRWIN 2 SE	93	7-20	-29	2- 1	4- 6	15	4- 6	15	4- 8	23	5-14	26	6-22	32	8-31	29	9- 5	28	9-22	23	10-29	18	11- 2	4	210	206	167	114	70
ISLAND PARK DAM	88	7-23	-44	1-31+	4-13	14	4-14	19	5-14	21	5-16	27	6-30	31	7- 2	31	8-31	25	9-21	17	9-21	17	10-29	4	199	160	130	107	2
JEROME	101	7- 9	-11	2- 2	4- 6	16	4-16	16	4-16	16	4-30	27	5-13	31	9-22	29	10-22	26	10-28	24	10-29	19	11-15	12	223	196	195	175	132
KELLOGG	101	8-15	-11	1-31+	3-14	16	3-14	16	3-18	22	4- 7	28	5-13	31	10- 6	32	11- 1	28	11-14	18	11-14	18	11-19	14	250	245	241	208	146
KOOSKIA	105	8-14	- 5	2- 1+	3-12	14	3-12	14	4- 6	23	4- 6	23	6- 5	30	9-22	30	10-22	25	11- 1	23	11-15	20	12- 7	14	270	248	209	199	109
KUNA 2 NNE	100	7-19	-12	2- 1	3-15	16	4- 6	17	4- 8	24	4-30	28	5-14	30	9-22	27	9-22	27	10-28	24	11-15	20	11-19	16	249	223	203	145	131
LEWISTON	108	8-14	- 4	2- 1	2-18	16	3-11	20	3-12	22	3-14	25	4- 6	29	10-22	32	11- 2	28	11-19	20	11-19	20	12- 8	13	294	253	252	233	199
LEWISTON WB AP	104	8-14	-10	2- 1	2-19	16	3-12	20	3-14	22	4- 6	28	4-30	31	10-22	30	11-14	24	11-14	24	11-19	17	12- 6	15	291	252	245	222	175
LIFTON PUMPING STA	89	7-24	-28	2- 1	4- 6	14	4- 7	19	4- 9	23	5-14	27	5-15	32	9- 5	30	9-22	27	10-20	21	10-25	14	10-25	14	202	201	194	131	113
LOWMAN	98	7- 9	-25	2- 1	4- 6	12	4- 9	20	5-15	24	6-30	28	6-30	28	7- 7	32	9- 3	25	9- 5	24	9-22	20	-		-	166	113	65	7
MACKAY RS	92	7- 9+	-21	2- 2	4- 6	14	4- 6	14	5- 1	22	5- 1	22	5-14	31	9-22	28	9-22	28	10-13	23	10-28	14	10-28	14	205	205	165	144	131
MALAD	98	7- 9	- 8	2- 2	3-16	16	4- 6	19	4- 6	19	5-14	28	5-14	28	9-23	29	10-14	28	10-25	21	11- 1	19	11- 2	15	231	209	202	153	132
MALAD CAA AP	97	7- 9+	-18	12- 8	3-16	9	4- 6	19	4-12	24	5-14	26	6-22	32	9- 5	31	9-22	28	10-20	20	10-20	20	11- 2	11	231	197	191	131	75
MAY RS	93	7- 9	-35	2- 1	4- 6	13	4- 6	13	4- 9	21	5-13	27	6-22	32	9- 3	29	9-22	21	9-22	21	10-22	18	10-28	13	205	199	166	132	73
MC CALL	92	7- 9	-29	2- 1	4- 6	9	4- 8	20	5-12	22	5-12	22	6-19	30	8- 3	32	8-30	25	9-22	22	10-23	20	10-28	12	205	198	133	110	45
MC CAMMON	103	7-10	-20	2- 1	3-16	14	4- 6	19	4- 9	22	5-14	27	5-14	27	9- 5	31	9-22	26	10-20	24	10-29	20	11- 2	9	231	206	194	131	114
MERIDIAN 1 W	99	7-19+	-10	2- 1	4- 6	15	4- 6	15	4- 8	24	4- 9	26	5-14	32	9-22	30	10-22	28	11- 1	22	11-19	18	12- 7	12	245	227	207	196	131
MINIDOKA DAM	98	7- 9	-16	2- 1	3-12	16	3-16	20	4- 6	23	4- 6	23	5- 1	32	10-22	30	10-24	28	10-29	22	11- 1	17	11-19	13	252	230	206	201	174
MONTPELIER RS	93	7-10+	-31	2- 1	4- 7	9	4- 9	19	5-14	23	5-15	27	6-22	29	8-29	32	9-22	21	9-22	21	10-20	18	10-25	11	201	194	131	130	68
MOSCOW U OF I	99	8-14	-16	2- 1	3-14	11	3-14	11	3-15	24	4- 6	28	5-13	32	9- 4	31	11- 1	28	11-14	18	11-14	18	11-19	16	250	245	244	209	114
MOUNTAIN HOME 1 NE	108	7- 9	-14	1-31	4- 6	14	4- 6	14	4- 6	14	4-29	27	5-13	31	9-22	29	10-22	27	10-28	24	10-29	19	11-15	13	223	206	205	176	132
MULLAN PASS CAA	85	7-19	-16	2-16	4- 6	14	4- 6	14	5-12	22	6- 5	28	6-11	31	9-21	30	10-13	25	10-19	24	10-22	20	11- 1	15	209	199	160	130	102
NAMPA 2 NW	100	7-25	- 8	2- 1	3-12	14	4- 6	19	4- 6	19	4- 9	28	5-12	32	9-22	31	10-28	27	11- 1	23	11-20	20	12- 7	14	270	228	209	202	133
NEW MEADOWS RS	95	7-10+	-36	1-31+	4- 7	16	4-30	18	5-14	23	5-14	23	6-25	32	7- 1	32	8-31	28	9- 5	23	9-22	15	9-22	15	168	145	114	109	6
NEZPERCE 2 E	96	8-14	-17	2-16	3-15	15	3-15	15	4- 2	22	4- 6	25	5-13	32	9-22	30	10-22	26	11- 1	22	11-14	20	11-19	12	249	244	213	199	132
OAKLEY	100	7- 9	- 9	2- 1	3-15	14	4- 6	18	4- 7	22	4-30	28	5-13	32	9-22	29	10-22	26	10-25	23	10-29	20	11-15	16	245	206	201	175	132
OBSIDIAN 2 NNW	88	8-24	-38	2- 1+	5-14	16	5-14	16	6-30	21	6-30	21	6-30	21	7- 1	23	7- 1	23	7- 1	23	8- 2	20	9-23	15	132	80	1	1	1
OLA 5 S	101	7- 9	-22	2- 1	4- 6	16	4- 6	16	4- 9	23	5-14	28	5-14	28	9-22	25	9-22	25	9-23	24	11- 2	20	11-16	15	224	210	167	131	131

See reference notes following Station Index.

TEMPERATURE EXTREMES AND FREEZE DATA

Table 3—Continued

Station	Highest	Date	Lowest	Date	Last spring minimum of 16° or below Date	Temp.	20° or below Date	Temp.	24° or below Date	Temp.	28° or below Date	Temp.	32° or below Date	Temp.	First fall minimum of 32° or below Date	Temp.	28° or below Date	Temp.	24° or below Date	Temp.	20° or below Date	Temp.	16° or below Date	Temp.	Number of days between dates 16° or below	20° or below	24° or below	28° or below	32° or below
ROFINO	107	7-19	-11	2-16	3-12	14	3-12	14	4- 6	23	4- 6	23	5-13	32	10-14	31	10-22	28	11-14	23	12- 6	19	12- 8	15	271	269	222	199	154
ALISADES DAM	92	7-23	-27	2- 1	4- 6	12	4- 6	12	4- 9	23	5-14	28	5-14	28	8-31	32	9-22	27	10-29	19	10-29	19	11- 2	4	210	206	203	131	109
ARMA EXP STA	102	7-24	-12	2- 1	3-12	11	4- 6	18	4- 6	18	4- 9	26	4-30	31	9-22	32	9-23	28	10-28	23	11-15	18	11-24	16	257	223	205	167	145
AUL 1 E	99	7-10	-20	2- 1	3-28	16	4- 6	18	4- 9	22	4-30	27	5- 1	31	9-22	26	9-22	26	10-29	20	10-29	20	11- 2	16	219	206	203	145	144
AYETTE	102	7-23+	-10	1-31+	3-12	14	4- 6	18	4- 6	18	4- 9	27	5-12	29	9-22	31	10-22	28	11- 1	23	11-15	18	12- 8	4	271	223	209	196	133
IERCE RS	96	7-10+	-25	2-16	4- 7	14	4- 7	14	4-13	24	5-13	26	6-21	30	8-31	32	9- 3	28	10-22	21	11- 1	14	11- 1	14	208	208	192	113	71
OCATELLO 2	101	7- 9	-	-	-		4- 6	19	4- 6	19	4-12	27	5-14	32	9-22	28	9-22	28	10-29	20	10-29	20	11- 2	12	-	206	206	163	131
OCATELLO WB AP	98	7- 9+	-27	2- 1	3-15	12	4- 6	19	4- 6	19	4-12	26	5- 1	30	9-22	28	9-22	28	10-29	20	10-29	20	11- 2	12	232	206	206	163	144
ORTHILL	96	7-24	-15	2-16	3-18	15	4- 6	20	4- 6	20	4-14	28	5-13	29	9- 2	31	9-22	27	11- 4	22	11-14	16	11-14	16	241	222	212	161	112
OTLATCH	106	8-14	-19	2- 1	3-14	4	3-15	19	3-16	22	5-13	27	6-12	32	8- 3	32	9- 4	27	-		-		-		-	-	-	114	52
RESTON 2 SE	99	7- 9	-15	2- 1	3-15	12	4- 6	18	4- 9	23	5-14	28	5-14	28	9- 5	31	10-14	28	10-20	24	10-25	20	11- 2	14	232	202	194	153	114
RIEST RIVER EXP STA	95	8-14	-17	1-31+	4- 6	16	4- 6	16	4-30	24	5-13	28	6-30	32	9- 2	32	9- 3	28	11-14	14	11-14	14	11-14	14	222	222	198	113	64
ICHFIELD	98	7- 9	-26	2- 1	3-16	13	4- 6	18	4-30	24	5-13	28	5-14	29	9-22	30	10-22	24	10-22	24	10-29	17	11- 2	16	231	206	175	162	131
IGGINS RS	103	7-19+	- 3	2-16	2-17	14	3-12	17	-		-		5-14	32	10-21	29	10-28	27	11-14	22	11-15	19	12- 7	12	294	248	-	-	160
UPERT	100	7-10	-18	2- 1	3-28	11	4- 6	17	4-30	23	4-30	23	5- 1	31	9-22	30	10-22	28	10-29	19	10-29	19	11- 1	15	218	206	182	175	144
AINT ANTHONY	93	7-10	-31	2- 1	4- 6	16	4- 6	16	5-14	24	5-14	24	5-15	31	8-31	28	8-31	28	9-22	22	10-22	20	10-29	16	206	199	131	109	108
AINT MARIES	100	8-14	-14	2-16	3-14	12	3-18	20	4- 6	24	4- 9	26	5-12	29	9- 2	32	10- 6	27	11- 1	24	11-14	20	11-19	11	250	241	209	180	113
ALMON	98	7- 9	-35	2- 1	4- 6	16	4- 6	16	4- 9	24	5- 1	27	5-13	29	8-31	32	9-22	24	9-22	24	10-22	18	11- 1	16	209	199	166	144	110
ANOPOINT EXP STA	93	7-24	-16	2- 1	3-14	9	3-28	20	4- 6	23	4- 6	23	5-13	30	9- 3	32	10- 6	28	11-14	21	11-15	19	11-19	11	250	232	222	183	113
HOSHONE	104	7- 9	-18	2- 1	3-15	15	4- 6	17	4- 6	17	5-14	27	5-14	27	9-22	27	9-22	27	10-22	23	10-28	20	10-29	16	228	205	199	131	131
PENCER RS	91	7- 9	-23	2- 2	4- 6	11	4-12	20	4-12	20	6-22	28	6-22	28	8-31	29	9-22	22	9-22	22	10-20	18	10-29	9	206	191	163	92	70
PRINGFIELD 1 5E	-	-	-30	2- 1	-		-		-		-		-		-		-		-		-		-		-	-	-	-	-
TIBNITE	89	7- 9	-25	2-16	4- 7	15	5-12	20	6- 4	23	6-21	28	6-30	30	8- 3	30	9- 2	28	9-22	22	10-19	20	10-28	9	204	160	110	73	34
TREVELL	96	7- 9+	-16	2- 1	4- 6	16	4- 6	16	4-14	24	5- 1	28	6- 6	32	8-31	32	10-14	28	10-29	16	10-29	16	10-29	16	206	206	198	166	86
UGAR	92	7-20	-32	2- 1	4- 6	16	4- 6	16	4-12	22	5-14	25	5-15	30	8-31	30	9-22	23	9-22	23	10-29	16	10-29	16	206	206	163	131	108
UN VALLEY	91	7-25	-38	1-31	4- 9	14	5-14	20	6-22	23	6-30	26	6-30	26	7- 1	24	7- 1	24	7- 1	24	9- 3	19	9-22	12	166	112	9	1	1
WAN FALLS PH	110	7- 9	- 2	2- 1	2-18	16	2-18	16	3-12	21	4- 6	26	4- 6	26	10-24	32	10-29	26	11-15	22	12- 3	19	12- 7	14	293	289	248	206	201
ETONIA EXP STA	89	8-14	-27	2- 1	4- 7	14	4- 9	18	4-12	21	6-17	27	6-22	32	7- 1	31	8-31	25	9- 5	22	9-22	20	10-25	11	201	166	146	75	9
HREE CREEK	98	7- 9	-23	12- 9	4- 6	13	4-30	19	6- 6	24	6- 6	24	6- 6	24	7- 1	29	7- 3	28	8-28	24	9- 5	19	9-22	14	169	128	83	27	25
WIN FALLS 2 NNE	104	7- 9	- 9	2- 2	3-11	14	3-28	20	4- 9	23	4-30	28	5- 1	30	9-22	30	10-20	26	10-29	22	11-15	14	11-15	14	249	232	203	173	144
WIN FALLS 3 5E	101	7-10	- 7	2- 2	3-12	15	3-14	20	4- 6	22	4-12	28	4-30	30	9-22	32	10-20	28	10-29	24	11-15	17	11-19	15	252	246	206	191	145
ALLACE	95	7-19	-15	2-16	3-14	14	3-15	20	4- 6	23	4- 6	23	5-14	31	9- 3	31	10-22	27	11- 1	20	11- 1	20	11-14	16	245	231	209	199	112
ALLACE WOODLAND PARK	94	8-15	-17	2-16+	3-15	15	3-29	18	4- 9	22	5-13	28	5-14	32	9- 3	31	10-22	26	11- 1	17	11- 1	17	11-14	16	244	217	206	162	112
EISER 1 5	103	7-22+	-15	2- 1	2-19	14	4- 6	20	4- 6	20	4- 9	28	5-14	32	9-22	32	10-22	28	10-30	11	10-30	11	10-30	11	254	207	207	196	131
INCHESTER 1 5E	93	8-14+	-25	2-16	3-28	16	4- 6	18	4- 6	18	5-13	27	5-14	31	9- 3	32	10-14	28	10-22	23	10-28	20	11-14	15	231	205	199	154	112

TOTAL EVAPORATION AND WIND MOVEMENT

Table 4

Station		Jan.	Feb.	Mar.	Apr.	May	June	July	Aug.	Sept.	Oct.	Nov.	Dec.	Annual
ABERDEEN EXP STA	EVAP	-	-	-	-	7.29	10.12	10.19	8.65	6.71	-	-	-	-
	DEP	-	-	-	-	.33	2.71	1.33	.81	1.58	-	-	-	-
	WIND	2702	3587	3924	3482	2978	3116	1865	1855	1998	B 2783	1880	2733	32903
ARROWROCK DAM	EVAP	-	-	-	-	3.98	6.36	8.96	7.97	5.68	-	-	-	-
	DEP	-	-	-	-	-2.41	- .90	-1.68	-1.50	- .12	-	-	-	-
	WIND	-	-	-	-	1152	886	916	888	747	B 582	-	-	-
LIFTON PUMPING STA	EVAP	-	-	-	B 4.07	6.43	8.31	B 9.09	8.16	5.94	B 3.04	-	-	-
	DEP	-	-	-	.05	- .09	.70	- .18	- .27	.18	.06	-	-	-
	WIND	2122	1905	2594	2675	2007	1583	1440	1414	1129	1485	1741	2238	22333
MINIDOKA DAM	EVAP	-	-	-	-	7.27	11.26	12.69	10.88	8.27	8 4.25	-	-	-
	DEP	-	-	-	-	-	-	-	-	-	-	-	-	-
	WIND	3650	4250	4010	4160	3685	4045	3190	3430	3160	3580	3640	4360	45160
MOSCOW U OF I	EVAP	-	-	-	4.29	3.57	5.09	8.30	6.37	4.76	1.90	-	-	-
	DEP	-	-	-	1.21	- .63	- .14	.56	.26	1.33	-	-	-	-
	WIND	-	-	-	1557	773	1051	801	874	1167	1327	-	-	-
PALISADES DAM	EVAP	-	-	-	-	B 5.40	7.82	8.91	7.51	5.94	-	-	-	-
	DEP	-	-	-	-	-	-	-	-	-	-	-	-	-
	WIND	-	-	-	-	1728	1865	1869	2222	2294	-	-	-	-

WEATHER SUMMARY (Continued)

other local damage, and on the 27th high winds did some damage in Ada and Elmore Counties and raised so much dust that motorists needed lights in the Boise area. See monthly Climatological Data bulletins for details on these and other storms.

FLOODS: Minor flooding occurred April 21 - 25 on eastern tributaries of the Snake and on the Little Wood River in central Idaho. The U.S. Geological Survey reported the second highest April runoff of record on the Salmon River at White Bird and the third highest on the Snake River at Heise. Some grainlands in eastern Idaho were flooded and damage done to residences in Idaho Falls. The Coeur d'Alene River was above flood stage April 22 - 25, with minor flood damage near Cataldo, and the St. Joes River inundated about 1500 acres after April 24 when dikes broke below St. Maries. Numerous streams and rivers flooded late in May, the Salmon River at White Bird reaching the highest flow of 37 years' record May 24. Major flooding on the Kootenai River began when flood stage at Bonners Ferry was reached May 19. The river was above flood stage for 21 days, the same as in the last major flood in 1948, and on May 24 reached an all-time high stage of 37.1 feet. 20,000 acres were inundated and affected residents evacuated. Recession from flood stages was slow and there was some secondary flooding on major streams early in June. June runoff of the Snake River at Heise was the highest since 1927 and the fourth highest of record.

H. C. Steffan
Climatologist
Weather Records Processing Center
San Francisco, California

See reference notes following Station Index

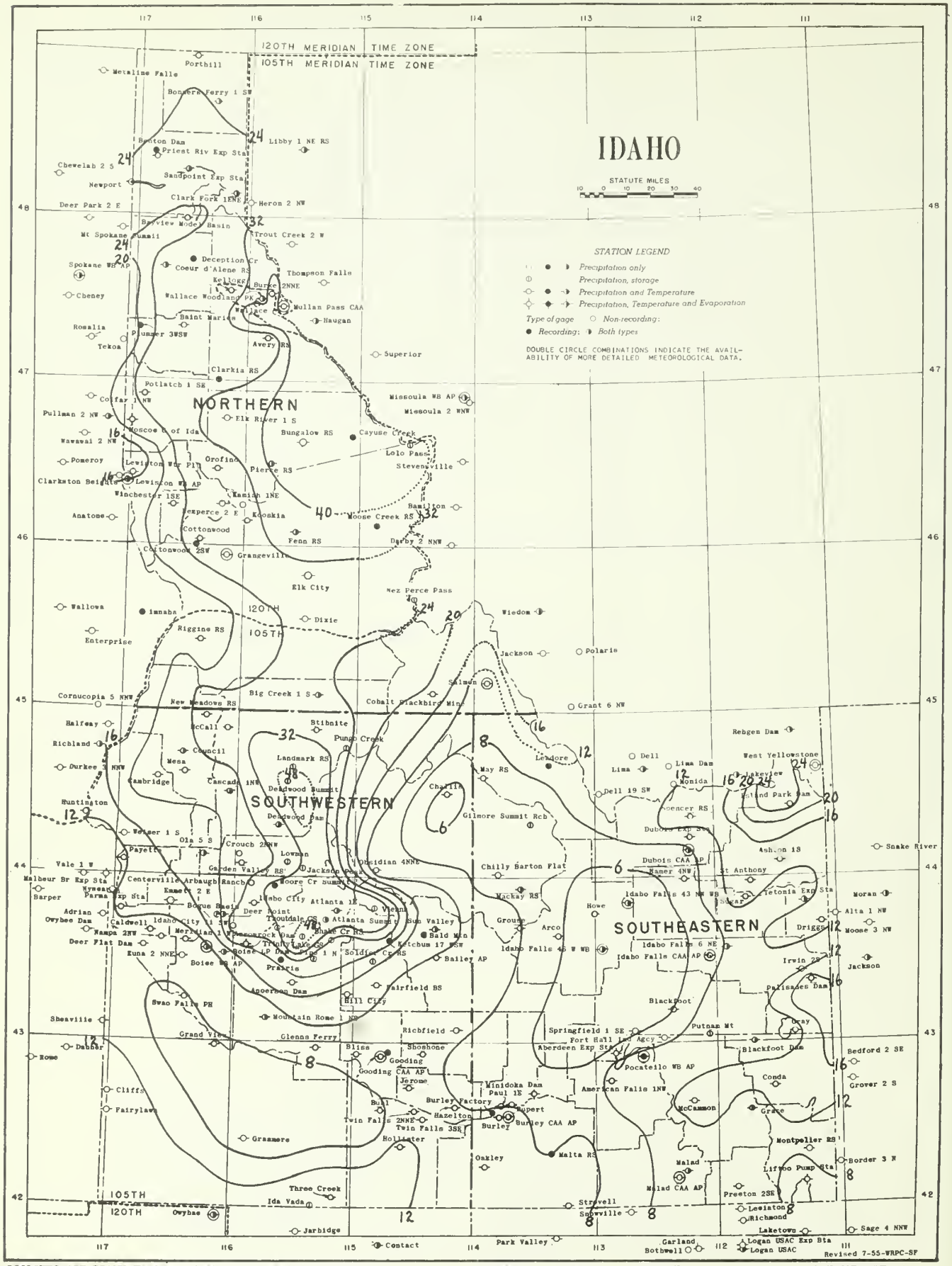

ISOLINES ARE DRAWN THROUGH POINTS OF APPROXIMATELY EQUAL VALUE. CAUTION SHOULD BE USED IN INTERPOLATING ON THESE MAPS, PARTICULARLY IN MOUNTAINOUS AREAS.

AVERAGE TEMPERATURE

ANNUAL - 1956

ISOLINES ARE DRAWN THROUGH POINTS OF APPROXIMATELY EQUAL VALUE. CAUTION SHOULD BE USED IN INTERPOLATING ON THESE MAPS, PARTICULARLY IN MOUNTAINOUS AREAS.

STATION INDEX

Station	Index No.	County	Drainage ‡	Latitude	Longitude	Elevation	Years of record: Temp.	Years of record: Precip.	Years of record: Evap.	Opened or closed during yr.: Month opened	Opened or closed during yr.: Month closed	Refer to tables
ABERDEEN EXPERIMENT STATION	0010	BINGHAM	12	42 57	112 50	4400	41	42	21			1 2 3 4
AFTERTHOUGHT MINE	0070	OWYHEE	12	43 00	116 42	7280		0		AUG		S
AMERICAN FALLS 1 SW	0227	POWER	12	42 47	112 52	4316	35	39				1 2 3
ANDERSON DAM	0282	ELMORE	2	43 21	115 28	3882	13	15				1 2 3
ARCO 3 NW	0375	BUTTE	6	43 40	113 20	5300	23	34				1 2 3
ARROWROCK DAM	0448	ELMORE	2	43 36	115 55	3239	41	43	40			1 2 3 4
ASHTON 1 S	0470	FREMONT	12	44 05	111 27	5100	49	49				1 2 3
ATLANTA	0491	ELMORE	2	43 48	115 08	5390	0	0			MAY	1 2 3 C
ATLANTA 2	0494	ELMORE	2	43 48	115 07	5585	0	0		MAY		1 2 3 C
ATLANTA SUMMIT	0499	ELMORE	2	43 45	115 14	7590		-				S
AVERY RANGER STATION	0525	SHOSHONE	10	47 15	115 48	2492	26	35				1 2 3
BALD MOUNTAIN	0545	BLAINE	12	43 39	114 24	8700						C
BAYVIEW MODEL BASIN	0667	KOOTENAI	9	47 59	116 33	2070	6	6				1 2 3
BENTON DAM	0789	BONNER	9	48 21	116 50	2640						C
BIG CREEK 1 S	0835	VALLEY	11	45 06	115 20	5686	12	14				1 2 3 C
BLACKFOOT	0915	BINGHAM	12	43 11	112 21	4503	52	54				1 2 3
BLACKFOOT DAM	0920	CARIBOU	12	43 00	111 43	6200	18	22	4			1 2 3 C
BLISS	1002	GOODING	12	42 56	114 57	3269	25	36				1 2 3
BOGUS BASIN	1014	BOISE	2	43 46	116 06	6196		-				S
BOISE LUCKY PEAK DAM	1018	ADA	2	43 32	116 04	2833	0	3				1 2 3 C
BOISE WB AIRPORT	1022	ADA	2	43 34	116 13	2842	17	17				1 2 3 C
BONNERS FERRY 1 SW	1079	BOUNDARY	5	48 41	116 19	1812	23	28				1 2 3 C
BUHL	1217	TWIN FALLS	12	42 36	114 46	3500	40	37				1 2 3
BUNGALOW RANGER STATION	1244	CLEARWATER	3	46 38	115 30	2250	6	8				1 2 3
BURKE 2 ENE	1272	SHOSHONE	4	47 32	115 48	4093	17	17				1 2 3
BURLEY	1288	CASSIA	12	42 32	113 47	4180	39	39				1 2 3
BURLEY FACTORY	1298	CASSIA	12	42 33	113 48	4140	27	28				C
BURLEY CAA AIRPORT	1303	CASSIA	12	42 32	113 46	4146	16	16				1 2 3
CABINET GORGE	1363	BONNER	9	48 05	116 04	2257	0	0		NOV		1 2 3
CALDWELL	1380	CANYON	2	43 39	116 41	2372	50	50				1 2 3
CAMBRIDGE	1408	WASHINGTON	12	44 34	116 41	2650	46	50				1 2 3
CAREY 2 S	1461	BLAINE	12	43 17	113 57	4755	0	0		OCT		1 2 3
CASCADE 1 NW	1514	VALLEY	8	44 32	116 03	4860	15	15				1 2 3 C #
CAYUSE CREEK	1577	CLEARWATER	12	46 40	115 40	3714						C
CENTERVILLE ARBAUGH RANCH	1636	BOISE	2	43 58	115 51	4300		6				2
CHALLIS	1663	CUSTER	11	44 30	114 14	5171	36	40				1 2 3
CHILLY BARTON FLAT	1671	CUSTER	6	44 02	113 48	6500	14	16				1 2 3
CLARK FORK 1 ENE	1810	BONNER	9	48 09	116 10	2125	12	13			NOV	1 2 3 C
CLARKIA RANGER STATION	1831	SHOSHONE	10	47 00	116 15	2800						C
CLIFFS	1898	OWYHEE	13	42 40	117 00	5197	1	2				1 2 3
COBALT BLACKBIRD MINE	1938	LEMHI	11	45 07	114 21	6810	7	6				1 2 3
COEUR D'ALENE RANGER STATION	1956	KOOTENAI	4	47 41	116 45	2152	42	44				1 2 3 C
CONDA	2071	CARIBOU	12	42 43	111 33	6200	12	16				1 2 3
COTTONWOOD	2154	IDAHO	3	46 03	116 21	3411	36	38				1 2 3
COTTONWOOD 2 SW	2159	IDAHO	3	46 02	116 23	3600						C
COUNCIL	2187	ADAMS	12	44 44	116 26	2936	36	38				1 2 3 C
CROUCH 2 NNW	2279	BOISE	8	44 09	115 58	3100		44			JUN	2
DEADWOOD DAM	2385	VALLEY	8	44 19	115 38	5375	26	27				1 2 3 C
DEADWOOD SUMMIT	2395	VALLEY	11	44 32	115 34	7000		-				S
DECEPTION CREEK	2422	KOOTENAI	4	47 44	116 29	3060						C
DEER FLAT DAM	2444	CANYON	12	43 35	116 45	2510	34	36				1 2 3
DEER POINT	2451	BOISE	12	43 45	116 06	7150	1	2				1 2 3 C
DIXIE	2575	IDAHO	11	45 33	115 28	5610	4	4				1 2 3
DRIGGS	2676	TETON	12	43 44	111 07	6097	27	33				1 2 3
DUBOIS EXPERIMENT STATION	2707	CLARK	6	44 15	112 12	5452	25	25				1 2 3 C
DUBOIS CAA AIRPORT	2717	CLARK	6	44 10	112 13	5122	16	16				1 2 3 C
ELK CITY	2875	IDAHO	3	45 49	115 26	3975	1	4				1 2 3
ELK RIVER 1 S	2892	CLEARWATER	3	46 47	116 10	2910	5	5				1 2 3
EMMETT 2 E	2942	GEM	2	43 50	116 32	2500	38	43				1 2 3
FAIRFIELD RANGER STATION	3108	CAMAS	12	43 21	114 48	5065	6	8				1 2 3
FAIRYLAWN	3113	OWYHEE	13	42 33	116 58	4900	0	2				1 2 3
FENN RANGER STATION	3143	IDAHO	3	46 06	115 33	1600	26	30				1 2 3 C
FORT HALL INDIAN AGENCY	3297	BINGHAM	12	43 02	112 26	4460	34	39				1 2 3
GARDEN VALLEY RANGER STATION	3448	BOISE	8	44 04	115 55	3147	18	43				1 2 3
GILMORE SUMMIT RANCH	3576	CUSTER	11	44 19	113 31	6600		-				S
GLENNS FERRY	3631	ELMORE	12	42 57	115 18	2569	29	34				1 2 3
GOODING	3677	GOODING	12	42 57	114 43	3569						C
GOODING CAA AIRPORT	3682	GOODING	12	42 55	114 46	3696	14	15				1 2 3
GRACE	3732	CARIBOU	1	42 35	111 44	5400	43	45				1 2 3 C
GRAND VIEW	3760	OWYHEE	12	42 59	116 06	2600	23	28				1 2 3
GRANGEVILLE	3771	IDAHO	3	45 55	116 08	3355	32	36				1 2 3
GRASMERE	3809	OWYHEE	12	42 23	115 53	5126	2	2				1 2 3
GRAY 6 NNW	3828	BONNEVILLE	12	43 08	111 26	6375	0	0			DEC	1 2 3
GROUSE	3882	CUSTER	6	43 42	113 37	6100	10	22				1 2 3
HAILEY AIRPORT	3942	BLAINE	12	43 31	114 18	5322	46	48				1 2 3
HAMER 4 NW	3964	JEFFERSON	6	43 59	112 15	4796	7	8				1 2 3
HAZELTON	4140	JEROME	12	42 36	114 08	4060	33	37				1 2 3
HILL CITY	4268	CAMAS	12	43 18	115 03	5000	24	28				1 2 3
HOLLISTER	4295	TWIN FALLS	12	42 21	114 35	4550	29	41				1 2 3
HOWE	4384	BUTTE	6	43 47	113 00	4820		20				2
IDAHO CITY	4442	BOISE	2	43 50	115 50	3965	36	39				1 2 3
IDAHO CITY 11 SW	4450	BOISE	2	43 43	116 00	5000		43				2
IDAHO FALLS 2 ESE	4455	BONNEVILLE	12	43 29	112 01	4765	3	4				1 2 3 C
IDAHO FALLS 16 SE	4456	BONNEVILLE	12	43 21	111 47	5712		0				2
#IDAHO FALLS CAA AIRPORT	4457	BONNEVILLE	12	43 31	112 04	4730	26	26				1 2 3
IDAHO FALLS 42 NW WB	4459	BUTTE	6	43 50	112 41	4790	3	3				1 2 3 C
IDAHO FALLS 46 W WB	4460	BUTTE	6	43 32	112 57	4933	4	4				1 2 3 C
IDA VADA	4475	OWYHEE	2	42 01	115 19	6000		-				S
IRWIN 2 SE	4588	BONNEVILLE	12	43 24	111 18	5300	45	52				1 2 3
ISLAND PARK DAM	4598	FREMONT	12	44 25	111 24	6300	19	18				1 2 3
JACKSON PEAK	4612	BOISE	8	44 03	115 27	7050		-				S
JEROME	4670	JEROME	12	42 44	114 31	3785	35	40				1 2 3
KAMIAH 1 NE	4793	LEWIS	3	46 14	116 01	1190		28				2
KELLOGG	4831	SHOSHONE	4	47 32	116 08	2305	49	51				1 2 3
KETCHUM 17 WSW	4840	BLAINE	12	43 37	114 41	6421						C
KOOSKIA	5011	IDAHO	3	46 09	115 59	1261	38	48				1 2 3
KUNA 2 NNE	5038	ADA	2	43 31	116 24	2685	44	46				1 2 3
LEADORE	5169	LEMHI	11	44 41	113 22	6100						C
LEWISTON	5230	NEZ PERCE	12	46 25	117 02	733	1	1		JAN		1 2 3
LEWISTON WATER PLANT	5236	NEZ PERCE	3	46 25	117 01	743	52	83			JAN	1 2 3
LEWISTON WB AIRPORT	5241	NEZ PERCE	3	46 23	117 01	1413	10	10				1 2 3 C
LIFTON PUMPING STATION	5275	BEAR LAKE	1	42 07	111 18	5926	37	37	22			1 2 3 4
LOLO PASS	5356	IDAHO	3	46 38	114 33	5700		-				S
LOWMAN	5414	BOISE	8	44 05	115 38	3794	19	45				1 2 3 S
MACKAY RANGER STATION	5462	CUSTER	6	43 55	113 37	5897	41	48				1 2 3 C
MALAD	5544	ONEIDA	1	42 11	112 16	4420	37	40				1 2 3 C
MALAD CAA AIRPORT	5559	ONEIDA	1	42 10	112 19	4476	10	11				1 2 3
MALTA RANGER STATION	5567	CASSIA	12	42 19	113 22	4540						C
MAY RANGER STATION	5685	LEMHI	11	44 36	113 55	5066	19	22				1 2 3
MC CALL	5708	VALLEY	8	44 54	116 07	5025	37	41				1 2 3
MC CAMMON	5716	BANNOCK	12	42 39	112 12	4774	7	7				1 2 3
MERIDIAN 1 W	5841	ADA	2	43 37	116 25	2620	41	46				1 2 3
MESA	5859	ADAMS	12	44 37	116 26	3244	7	8				1 2 3
MINIDOKA DAM	5980	MINIDOKA	12	42 40	113 29	4280	9	9	9			1 2 3 4
MONTPELIER RANGER STATION	6053	BEAR LAKE	1	42 19	111 18	5943	34	39				1 2 3
MOORE CREEK SUMMIT	6077	BOISE	2	43 56	115 40	5990		-				CS
MOOSE CREEK RANGER STATION	6087	IDAHO	3	46 08	114 55	2400						C
MOSCOW UNIVERSITY OF IDAHO	6152	LATAH	7	46 44	117 00	2628	61	65	17			1 2 3 4
MOUNTAIN HOME 1 NE	6174	ELMORE	12	43 08	115 42	3180	44	47				1 2 3 C
MULLAN PASS CAA	6237	SHOSHONE	4	47 27	115 40	6037	15	15				1 2 3
NAMPA 2 NW	6300	CANYON	2	43 37	116 35	2470	11	11				1 2 3
NEW MEADOWS RANGER STATION	6388	ADAMS	11	44 58	116 17	3871	40	42				1 2 3
NEZPERCE 2 E	6424	LEWIS	3	46 15	116 12	3250	44	46				1 2 3
NEZ PERCE PASS	6430	LEMHI	11	45 43	114 30	6575		-				S
OAKLEY	6542	CASSIA	12	42 14	113 53	4600	54	53				1 2 3
OBSIDIAN 2 NNW	6553	CUSTER	12	44 02	114 50	6870	30	35				1 2 3
OLA 5 S	6590	GEM	8	44 07	116 17	2962	5	5				1 2 3 C
OROFINO	6681	CLEARWATER	3	46 29	116 15	1027	46	49				1 2 3
PALISADES DAM	6764	BONNEVILLE	12	43 22	111 14	5392	8	9	8			1 2 3 4
PARMA EXPERIMENT STATION	6844	CANYON	2	43 47	116 57	2224	30	32				1 2 3
PAUL 1 E	6877	MINIDOKA	12	42 37	113 45	4200	17	18				1 2 3
PAYETTE	6891	PAYETTE	8	44 05	116 56	2110	55	57				1 2 3
PIERCE RANGER STATION	7049	CLEARWATER	3	46 30	115 48	3175	14	27				1 2 3 C
PINE 1 N	7077	ELMORE	2	43 30	115 18	4220		-				S
PLUMMER 3 WSW	7188	BENEWAH	4	47 19	116 57	2970						C
POCATELLO 2	7208	BANNOCK	12	42 52	112 28	4440	0	0				1 2 3
POCATELLO WB AIRPORT	7211	POWER	12	42 55	112 36	4444	18	18				1 2 3 C
PORTHILL	7264	BOUNDARY	5	49 00	116 30	1800	60	61				1 2 3
POTLATCH	7301	LATAH	7	46 55	116 53	2556	34	36				1 2 3
PRAIRIE	7327	ELMORE	2	43 30	115 35	4670						C
PRESTON 2 SE	7353	FRANKLIN	1	42 04	111 51	4718	32	33				1 2 3
PRIEST RIVER EXPERIMENT STA	7386	BONNER	9	48 21	116 50	2380	44	45				1 2 3
PUNGO CREEK	7433	VALLEY	11	44 45	115 04	4800		-				S
PUTNAM MOUNTAIN	7465	BINGHAM	12	43 02	112 03	6300		-				S
RICHFIELD	7673	LINCOLN	12	43 04	114 09	4306	31	32				1 2 3
RIGGINS RANGER STATION	7706	IDAHO	11	45 25	116 19	1840	23	32				1 2 3
RIRIE 12 ESE	7727	BONNEVILLE	12	43 32	111 32	5676		1				2
RUPERT	7968	MINIDOKA	12	42 37	113 41	4204	49	50				1 2 3
SAINT ANTHONY	8022	FREMONT	12	43 58	111 40	4968	12	13				1 2 3
SAINT MARIES	8062	BENEWAH	10	47 19	116 34	2170	48	51				1 2 3
SALMON	8076	LEMHI	11	45 11	113 53	3949	45	45				1 2 3
SANDPOINT EXPERIMENT STATION	8137	BONNER	9	48 17	116 34	2100	45	46				1 2 3 C
SHAKE CREEK RANGER STATION	8303	ELMORE	2	43 37	115 10	4730		-				S
SHOSHONE	8380	LINCOLN	12	42 57	114 24	3960	46	47				1 2 3
SOLDIER CREEK RANGER STATION	8548	CAMAS	12	43 30	114 50	5755		-				S
SPENCER RANGER STATION	8604	CLARK	6	44 21	112 11	5883	24	32				1 2 3
SPRINGFIELD 1 SE	8626	BINGHAM	12	43 04	112 41	4405	39	46			APR	1 2 3
STIBNITE	8738	VALLEY	11	44 54	115 20	6550	6	6				1 2 3
STREVELL	8786	CASSIA	12	42 01	113 13	5280	12	14				1 2 3
SUGAR	8818	MADISON	12	43 53	111 45	4886	30	44				1 2 3
SUN VALLEY	8906	BLAINE	12	43 41	114 21	5821	17	19				1 2 3 C
SWAN FALLS POWER HOUSE	8928	ADA	12	43 15	116 23	2323	19	20				1 2 3
TETONIA EXPERIMENT STATION	9065	TETON	12	43 51	111 16	5904	18	22				1 2 3 C
THREE CREEK	9119	OWYHEE	12	42 05	115 09	5420	5	11				1 2 3
TRINITY LAKE GUARD STATION	9202	ELMORE	2	43 38	115 26	7400		-				S
TROUTDALE GUARD STATION	9233	ELMORE	2	43 43	115 [illegible]	3475		-				S
TWIN FALLS 2 NNE	9294	TWIN FALLS	12	42 35	114 28	3770	49	51				1 2 3
TWIN FALLS 3 SE SUG FACTORY	9299	TWIN FALLS	12	42 32	114 25	3770	27	32				1 2 3
VIENNA	9422	BLAINE	11	43 49	114 51	8800		-				S
WALLACE	9493	SHOSHONE	4	47 28	115 56	2770	45	47				1 2 3
WALLACE WOODLAND PARK	9498	SHOSHONE	4	47 30	115 53	2950	33	35				1 2 3 C
WAYAN 1 N	9601	CARIBOU	12	42 59	111 22	6430	0	0		DEC		1 2 3
WEISER 1 S	9638	WASHINGTON	12	44 14	116 57	2120	43	45				1 2 3
WINCHESTER 1 SE	9840	LEWIS	3	46 14	116 36	3950	17	17				1 2 3

‡ 1 BEAR, 2 BOISE, 3 CLEARWATER, 4 COEUR D'ALENE, 5 KOOTENAI, 6 LOST, 7 PALOUSE, 8 PAYETTE, 9 PEND OREILLE, 10 ST. JOE, 11 SALMON, 12 SNAKE.

RELOCATIONS AND EQUIPMENT CHANGES

ARCO	ALL EQUIPMENT MOVED 2.7 MILES NNW.	JULY	11, 1956
DUBOIS EXP STA	RECORDING RAIN GAGE EQUIPMENT INSTALLED. .	APRIL	20, 1956
DUBOIS EXP STA	ALL EQUIPMENT MOVED 500 FEET NNE	OCTOBER	14, 1956
DUBOIS CAA AP	RECORDING RAIN GAGE EQUIPMENT REMOVED. . .	APRIL	20, 1956
IDAHO CITY	ALL EQUIPMENT MOVED 0.2 MILE N	DECEMBER	5, 1956
IDAHO FALLS 6 NE	ALL EQUIPMENT MOVED 6.9 MILES SW	OCTOBER	13, 1956
GRANGEVILLE	ALL EQUIPMENT MOVED 3/4 MILE S	MAY	12, 1955
NEW MEADOWS RS	RAIN GAGE MOVED 25 FEET S.	JULY	- 1956
OBSIDIAN 4 NNE	ALL EQUIPMENT MOVED 1.6 MILES SSW.	NOVEMBER	5, 1956
PUTNAM MOUNTAIN	WIND SHIELD EQUIPMENT INSTALLED.	APRIL	12, 1956
ST. MARIES	ALL EQUIPMENT MOVED 0.1 MILE ESE	NOVEMBER	6, 1956
THREE CREEK	ALL EQUIPMENT MOVED 0.3 MILE N	AUGUST	8, 1956

CHANGES IN STATION NAMES

ARCO	CHANGED TO	ARCO 3 NW	JULY	11, 1956
BURKE 2 NNE	CORRECTED TO	BURKE 2 ENE	FEBRUARY	1, 1956
IDAHO FALLS 6 NE	CHANGED TO	IDAHO FALLS 2 ESE	OCTOBER	13, 1956
OBSIDIAN 4 NNE	CHANGED TO	OBSIDIAN 2 NNW	NOVEMBER	5, 1956
PRESTON SUGAR FACTORY 2 SE	CHANGED TO	PRESTON 2 SE	NOVEMBER	1, 1956

dditional information regarding the climate of Idaho may be obtained by writing to the State Climatologist at Weather Bureau Air-ort Station, Box 1718, Boise, Idaho, or to any Weather Bureau Office near you.

nless otherwise indicated, dimensional units used in this bulletin are: Temperature in °F; precipitation and evaporation in in-hes, and wind movement in miles.

vaporation is measured in the standard Weather Bureau type pan of 4-foot diameter unless otherwise shown by footnote following able 4.

he four-digit identification numbers in the Index are assigned on a state basis. There will be no duplication of numbers within state.

igures and letters following the station name, such as 12 SSW, indicate distance in miles and direction from the post office.

elayed data and corrections will be carried in the June and December issues of Climatological Data.

- No record.

+ Also later date (dates) or months.

* Amount included in following measurement.

V Includes total for previous months. V in annual column means total is for a two-year period.

Thermometers are generally exposed in a shelter located a few feet above sod-covered ground; however, the reference indicates that the thermometers are exposed in a shelter located on the roof of a building.

// Gage is equipped with a windshield.

B Adjusted to full month.

C Data for recorder stations denoted by "C" in the Refer to Tables column of the Station Index are processed for special purposes and published in "Hourly Precipitation Data". Length of record for recorder-only stations may be found in the annual issue of "Hourly Precipitation Data".

E Amount is wholly or partially estimated.

M One or more days' record missing; if average value is entered, less than 10 days' record is missing. See monthly Climatological Data for detailed daily record.

R Amounts from recording gage. These amounts are essentially accurate but may vary slightly from the amounts to be published later in Hourly Precipitation Data.

S Storage precipitation station. Data will be published in the July or August or delayed data December issue of Climatological Data.

T Trace, an amount too small to measure.

ubscription Price: 20 cents per copy, monthly and annual; $2.50 per year. (Yearly subscription includes the Annual Summary.) hecks and money orders should be made payable to the Superintendent of Documents. Remittances and correspondence regarding sub-scriptions should be sent to Superintendent of Documents, Government Printing Office, Washington 25, D. C.

NWRC, Asheville, N.C. --- 2/14/57 ---1000