

Digitized by the Internet Archive
in 2012 with funding from
LYRASIS Members and Sloan Foundation

84


29.2

386/3

HISTORIC AMERICAN BUILDINGS SURVEY

*Catalog of the Measured Drawings and
Photographs of the Survey in the
Library of Congress, January 1, 1938*

THE GENERAL LIBRARY
THE UNIVERSITY OF GEORGIA
ATHENS, GEORGIA



Historic
AMERICAN BUILDINGS
Survey

*Catalog of the Measured Drawings and
Photographs of the Survey in the
Library of Congress, January 1, 1938*

COMPILED *and* EDITED *by*
JOHN P. O'NEILL, *associate architect*
National Park Service

UNIV. OF GEORGIA LIBRARIES



THE GENERAL LIBRARY
THE UNIVERSITY OF GEORGIA
ATHENS, GEORGIA

584
I 29.2
B 86³

UNITED STATES DEPARTMENT OF THE INTERIOR · Harold L. Ickes, Secretary
NATIONAL PARK SERVICE · Arno B. Cammerer, Director

UNITED STATES GOVERNMENT PRINTING OFFICE · WASHINGTON D. C.
FOR SALE BY THE SUPERINTENDENT OF DOCUMENTS · . . . PRICE 50 CENTS



CONTENTS

	PAGE		PAGE
<i>Introduction</i>	IV	NEBRASKA	125
ALABAMA	I	NEW HAMPSHIRE	127
ARIZONA	20	NEW JERSEY	129
ARKANSAS	21	NEW MEXICO	150
CALIFORNIA	23	NEW YORK	151
COLORADO	31	NORTH CAROLINA	164
CONNECTICUT	33	OHIO	167
DELAWARE	37	OKLAHOMA	176
DISTRICT OF COLUMBIA	43	OREGON	177
FLORIDA	45	PENNSYLVANIA	181
GEORGIA	46	PUERTO RICO	191
ILLINOIS	57	RHODE ISLAND	193
INDIANA	65	SOUTH CAROLINA	194
IOWA	68	TENNESSEE	195
KENTUCKY	70	TEXAS	199
LOUISIANA	73	UTAH	211
MAINE	75	VERMONT	213
MARYLAND	79	VIRGINIA	214
MASSACHUSETTS	97	WASHINGTON	225
MICHIGAN	109	WEST VIRGINIA	231
MINNESOTA	111	WISCONSIN	235
MISSISSIPPI	113	<i>Appendix: The Survey Agreement</i>	240
MISSOURI	119	<i>Index</i>	245

Introduction

THE HISTORIC AMERICAN BUILDINGS SURVEY aims at the creation of a permanent graphic record of the existing architectural remains of early dwellers in this country. The historical value of such a record is self-evident, the urgent need for it at the present time scarcely less so. For aside from the constant toll of fire and decay, the constant environmental changes of our rapidly developing civilization swiftly and inevitably wipe out the records of our past. Throughout the country scores of significant landmarks are annually being destroyed. The Survey has no power to arrest this destruction, but by making full and accurate records, it can make possible a mental or material reconstruction for the present and future generations.

In order to cover the country as thoroughly and rapidly as possible, the organization of the American Institute of Architects has been adopted. This body comprises 70 chapters, dividing among them the whole area of the United States and its territories. For each chapter area a district officer is selected, fitted by antiquarian interest and architectural experience to conduct the Survey within his district. These officers are then called upon to prepare, with the aid of advisers chosen within and without the architectural profession, duplicate card indices of local structures which are considered most worthy of recording. One set of regional cards is kept by each district officer, the other forwarded to the Federal headquarters of the Survey established by the Branch of Plans and Design, National Park Service in the United States Department of the Interior.

An order of preference is then arranged, depending on significance and danger of destruction, and with this as a basis measured drawings are made and photographs are taken under the supervision of the district officers, as funds from any source become available. Notable buildings which are in the custody of official

bodies, or preserved as historical monuments or museums are considered relatively safe, and therefore are not usually given preference. The records, when approved by the district officers, are forwarded to Washington, to be carefully reviewed there, and when finally accepted are turned over for custody and administration to the Library of Congress.

Though the desirability of such a survey in this country had been appreciated in many quarters, it is doubtful if the Federal Government could have undertaken it for a long time to come, had not the need for unemployment relief provided the necessary funds under the Civil Works Administration, in November 1933, while the great number of unemployed architects and draftsmen simultaneously supplied a highly trained personnel. The C. W. A. program, ending officially in May 1934, proved so successful that the present permanent organization was established by agreement between the National Park Service, the American Institute of Architects, and the Library of Congress. During 1934 and 1935 further work was carried on with Emergency Relief and Public Works funds and from 1936 to the present with the assistance of the Works Progress Administration. In addition a certain amount of recording has resulted from private contributions and from undertakings by various architectural schools.

The relief nature of the project has naturally resulted in considerable unevenness in the coverage, for the greatest amount of architectural unemployment does not always occur where the greatest number of structures should be recorded. Consequently there are at present areas where much of importance is quite untouched, and others where more has been measured than necessity would require. A continued nonrelief program, with the possibility of transferring men from one section to another, will be required to round out the Survey properly.

As the results stand on January 1, 1938, there is now prepared a card index of 7,000 subjects to be considered for recording. The actual records cover 2,200 structures measured and drawn in 14,500 sheets of uniform size, and photographic negatives of 3,800 structures. In the great majority of cases, subjects which have been measured have also been photographed. Each set of

measured drawings is provided with a cover sheet,* not included in the foregoing enumeration. This serves not only as title page, but contains brief information as to the identity, date, and location of the subject. With each completed record there is also a page of data, giving the present ownership, condition, name of builder, and date of building where known. No attempt has generally been made at authenticating the traditional history of the buildings, though in a few cases it has been possible to expand these pages of data to include some historical research.

The material in the following catalog is available for consultation in the Library of Congress, and reproductions of all of it may be had at a minimum cost. Requests for prints should be sent to the Division of Fine Arts of the Library of Congress *without* remittances.

LEICESTER B. HOLLAND,

Chief of the Division of Fine Arts, Library of Congress.

Chairman, National Advisory Board, Historic American Buildings Survey.


* For sample of typical cover sheet see page 126.

f

l

c

p



MAGNOLIA GROVE, GREENSBORO, ALABAMA. c. 1830

A L A B A M A

ALEXANDRIA

Calhoun County (8)

Photos Only: Green Woodruff House (7 *photos*).

ALLENTON

Wilcox County (66)

Grace House, ALA-190, 6 *photos*.

The Old Tavern, ALA-191, 5 *photos*.

ALLSBORO VICINITY

Colbert County (17)

Photos Only: Big Bear Creek Covered Bridge (4 *photos*), Cripple Deer Creek Covered Bridge (6 *photos*).

ANNISTON VICINITY

Calhoun County (8)

Photos Only: Mill with water wheel (7 *photos*).

ATHENS

Limestone County (42)

Founders' Hall of Athens College, 16-301, 10 sheets, 2 *photos*.

Frances Snow Pryor House, 16-304, 6 sheets, 4 *photos*.

Gov. Houston House, ALA-341, 6 *photos*.

Old Masonic Temple, 16-305, 4 sheets, 1 *photo*.

The J. G. and Mary Mason House, 16-306, 8 sheets, 9 *photos*.

Photos Only: Dr. Richardson House (4 *photos*), Father Donnell House (5 *photos*), Pettus House (4 *photos*), Vassar House (3 *photos*), Walker House (5 *photos*).

ATHENS VICINITY

Limestone County (42)

Rowe House, ALA-343, 4 *photos*.

AUBURN

Lee County (41)

Holiday-Cary House, ALA-540, 6 sheets, 9 *photos*.

Photos Only: Cauthen House (5 *photos*), Drake-Samford House (2 *photos*), Meadows House (4 *photos*), McElhaney House (Jones Hotel) (4 *photos*).

AUBURN VICINITY

Lee County (41)

Frasier-Brown Homestead, 16-502, 3 sheets, 4 *photos*.

Moore-Whatley House, 16-501, 3 sheets, 2 *photos*.

BELLE MINA

Limestone County (42)

Thomas Bibb House, 16-303, 7 sheets, 7 *photos*.



- BENTON** Lowndes County (43)
Photos Only: Masonic Hall (2 *photos*).
- BIRMINGHAM** Jefferson County (37)
 Arlington Place, ALA-424, 14 *photos*.
 Walker Place, ALA-425, 10 *photos*.
Photos Only: Worthington House (12 *photos*).
- BOLIGEE VICINITY** Greene County (32)
 Gould House (Hill of Howth), ALA-208, 9 *photos*.
Photos Only: Weston Plantation (4 *photos*).
- BRICK VICINITY** Colbert County (17)
Photo Only: Presbyterian Church.
- BURKVILLE** Lowndes County (43)
Photos Only: Stone McCarty House (4 *photos*).
- BURKVILLE VICINITY** Lowndes County (43)
 Stone-Young Plantation, ALA-650, 9 sheets, 28 *photos*.
Photos Only: Tannehill Furnace (Ruins) (5 *photos*).
- BURNT CORN VICINITY** Conecuh County (18)
 Watkins Home, ALA-112, 3 *photos*.
- CAHABA** Dallas County (24)
 Colored Methodist Church, ALA-726, 6 sheets, 3 *photos*.
Photos Only: Bell House (4 *photos*), Corcherone House (1 *photo*), Gail House (1 *photo*), Kirkpatrick House (6 *photos*).
- CAMDEN** Wilcox County (66)
 Gen. R. E. Jones House, ALA-180, 7 *photos*.
 Hanley House, ALA-128, 5 *photos*.
 McIntosh Place, ALA-151, 8 *photos*.
 McMillan House, ALA-182, 2 *photos*.
 Thomas Dunn House, ALA-176, 2 *photos*.
Photos Only: Bagby House (8 *photos*), Baptist Church (3 *photos*), Beck House (7 *photos*), Block House (4 *photos*), Coster House (2 *photos*), Dr. Black Store (2 *photos*), Episcopal Church (4 *photos*), Group of Old Law Offices (10 *photos*), Masonic Temple (9 *photos*), McWilliams House (13 *photos*), Old Black Store (2 *photos*), Old Female Academy (High School) (6 *photos*), Old Newspaper Plant (3 *photos*), Sperlin Store (3 *photos*), Wilcox County Courthouse (11 *photos*), Wilcox Hotel (9 *photos*).

CAMDEN VICINITY Wilcox County (66)

Col. Dawson Place, ALA-126, 2 photos.

Dr. George Miller House, ALA-179, 2 photos.

Old Newson House, ALA-113, 2 photos.

Photos Only: Burford House (18 *photos*), Capell House (6 *photos*), Clifton Place (5 *photos*), Col. Kilpatrick Place (5 *photos*), Dry Forks Plantation (19 *photos*), Felix Tait Plantation (10 *photos*), Matthews-Tait House (11 *photos*), McDowell Place (10 *photos*), Robert Tait Plantation (8 *photos*).

CANTON BEND Wilcox County (66)

Henderson Store, ALA-194, 4 photos.

Truet Bethea House, ALA-186, 12 photos.

CARROLLTON Pickens County (54)

Photos Only: Methodist Episcopal Church (3 *photos*), Phoenix Hotel (9 *photos*).

CHASE VICINITY Madison County (45)

Scruggs House, ALA-473, 6 photos.

CHEROKEE VICINITY Colbert County (17)

Cunningham Plantation, ALA-337, 13 sheets, 31 photos.

Photos Only: Buzzard Roost Covered Bridge (2 *photos*).

CHESTANG Washington County (65)

Photos Only: Zeno Chestang House (5 *photos*).

CITRONELLE Mobile County (49)

Old Pullman House (now Jones Place), ALA-163, 8 photos.

CLAIBORNE Monroe County (50)

Deer's Store, 16-104, 1 sheet, 2 photos.

James Dellet House, ALA-121, 3 photos.

CLINTON Greene County (32)

Old Masonic Temple, ALA-229, 2 photos.

COATOPA Sumter County (60)

Photos Only: Brewersville Methodist Church (9 *photos*), Henson House, Brewersville (5 *photos*), Patton House, Brewersville (5 *photos*).

- COLUMBIA Houston County (35)
Photos Only: Teague-Regell House (2 *photos*).
- COTTONTON VICINITY Russell County (57)
 Mule Cotton Presses, ALA-552, 2 sheets, 2 *photos*.
 Well Sweep, ALA-552A, 1 sheet, 1 *photo*.
- COURTLAND Lawrence County (40)
 Campbell House, ALA-383, 4 sheets, 4 *photos*.
- CRAWFORD Russell County (57)
Photos Only: Tuckabatcha Masonic Lodge (6 *photos*).
- CREWS DEPOT Lamar County (38)
Photos Only: George Bankhead House (3 *photos*).
- DADEVILLE Tallapoosa County (62)
Photos Only: Lane House (10 *photos*), Old U. S. Post Office and Hotel (11 *photos*).
- DADEVILLE VICINITY Tallapoosa County (62)
Photos Only: Black-Gilling House (6 *photos*), Gardner House (7 *photos*).
- DAUPHIN ISLAND Mobile County (49)
 Fort Gaines, ALA-102, 15 *photos*.
- DAWES Mobile County (49)
Photos Only: Vogtner Farm Buildings (8 *photos*).
- DAYTON Marengo County (46)
Photos Only: Magnolia Grove (7 *photos*), Methodist Church (9 *photos*).
- DECATUR Morgan County (52)
 Old State Bank Building, ALA-348, 8 sheets, 6 *photos*.
Photos Only: Hinds House (6 *photos*).
- DEMOPOLIS Marengo County (46)
 Bluff Hall, ALA-213, 13 *photos*.
 Gaineswood, ALA-211, 25 sheets, 55 *photos*.
 Lyon House, ALA-239, 6 *photos*.

EASTABOGA Talladega County (61)

Photos Only: Covered Bridge over Choccolocco Creek (5 *photos*).

ELMORE Elmore County (26)

Photos Only: Gov. Fitzpatrick House (17 *photos*).

EUFAULA Barbour County (3)

Old Irwinton Inn (Mashburn House), ALA-516, 6 *photos*.

Photos Only: Baptist Church (3 *photos*), Capt. John Hart Milton House (3 *photos*), Cowan-Ramser House (4 *photos*), Thomas-Wills House (9 *photos*).

EUTAW Greene County (32)

Banks House, ALA-246, 4 *photos*.

Courthouse, ALA-218, 3 *photos*.

Eutaw Female Academy, ALA-243, 5 *photos*.

First Presbyterian Church, ALA-252, 4 *photos*.

Kirksey House, ALA-210, 5 *photos*.

Perkins-Spencer House, ALA-241, 3 *photos*.

Reece-Lucius House, ALA-242, 4 *photos*.

Smith House, ALA-251, 6 *photos*.

Webb-Alexander House, ALA-245, 4 *photos*.

Wynn House, ALA-244, 4 *photos*.

Photos Only: Dunlap House (7 *photos*), Old Law Office (2 *photos*), White-McGiffert House (3 *photos*).

EUTAW VICINITY Greene County (32)

Myrtlewood, ALA-209, 7 *photos*.

FAUNSDALE VICINITY Marengo County (46)

Photos Only: Cedar Grove (27 *photos*), Norwood Plantation House (4 *photos*).

FLORENCE Lauderdale County (39)

Ashcraft House, ALA-358, 8 *photos*.

Courtview, ALA-329, 17 sheets, 32 *photos*.

Irvine House, ALA-332, 6 *photos*.

Lambeth House, ALA-334, 6 *photos*.

Sample House, ALA-326, 3 *photos*.

Photos Only: Mary McFarland House (4 *photos*).

- FLORENCE VICINITY Lauderdale County (39)
 Jackson House ("The Forks"), ALA-375, 18 sheets, 21 photos.
 James Hood Place, ALA-331, 13 photos.
Photos Only: Sweet Water (Patton House) (9 photos).
- FORKLAND Greene County (32)
Photos Only: Episcopal Church (4 photos), Glover House (Old Inn) (8 photos), Methodist Church (2 photos), Methodist Parsonage (3 photos).
- FORKLAND VICINITY Greene County (32)
 Rosemount, ALA-212, 16 sheets, 19 photos.
 Strawberry Hill, ALA-271, 9 photos.
- FORT MITCHELL Russell County (57)
Photos Only: Crowell-Alexander Place (8 photos), Post Office (4 photos).
- FRANKLIN VICINITY Monroe County (50)
Photos Only: Old Mule Gin (4 photos).
- GALLION Hale County (33)
Photos Only: Spencer Mansion (3 photos).
- GLENVILLE Russell County (57)
 Elmoreland, ALA-570, 15 sheets, 19 photos.
- GOLD HILL Lee County (41)
Photos Only: Jim Ellington House (15 photos).
- GREENSBORO Hale County (33)
 Gayle-Tunstall House, ALA-232, 6 photos.
 Glencairn, ALA-266, 12 photos.
 Gov. Seay House, ALA-234, 6 photos.
 J. W. Otts Place, ALA-265, 8 sheets, 13 photos.
 Knight Place, ALA-220, 6 photos.
 Magnolia Grove, ALA-219, 8 sheets, 10 photos.
Photos Only: Dr. Hanna House (4 photos), Jackson House (5 photos), Judge Torbert House (12 photos), Pickens House (1 photo).
- GREENVILLE Butler County (7)
Photos Only: Beeland-Stanley House (4 photos), Dunklin-Smith House (4 photos), Major James Dunklin House (2 photos), Mrs. Beeland House (2 photos).

GREENVILLE VICINITY Butler County (7)

Photos Only: Grave Houses (Fort Dale Cemetery) (1 *photo*), Nolan Crenshaw Mansion (2 *photos*), Tavern and Stage Inn (4 *photos*), Will Crenshaw Plantation (13 *photos*), Womack-Crenshaw Plantation (21 *photos*).

GROVE HILL VICINITY Clarke County (13)

Photos Only: Country House (2 *photos*).

HARPERSVILLE VICINITY Talladega County (61)

Chancellor House, ALA-435, 2 *photos*.

Rock House, ALA-447, 3 *photos*.

HELENA VICINITY Shelby County (59)

Mule Cotton Press, ALA-422, 2 *sheets*.

HERRICK Fayette County (29)

Photos Only: McCaleb-Hollingsworth Mill (4 *photos*).

HIGH RIDGE Bullock County (6)

Photos Only: Berry House (5 *photos*).

HIGH RIDGE VICINITY Bullock County (6)

Photos Only: Howe-Roughton House (4 *photos*), John Chancey House (2 *photos*).

HUNTSVILLE Madison County (45)

Burritt House, ALA-474, 10 *photos*.

Cabaniss House, ALA-431, 12 *sheets*, 4 *photos*.

Chase House, ALA-409, 5 *photos*.

Clay House, ALA-408, 6 *photos*.

Dr. Pynchon House, 16-430, 4 *sheets*, 8 *photos*.

Fearn-Garth House, ALA-414, 9 *sheets*, 7 *photos*.

First National Bank, 16-405, 5 *sheets*, 9 *photos*.

Gov. Thomas Bibb House, 16-403, 5 *sheets*, 8 *photos*.

Madison County Courthouse, ALA-437, 6 *sheets*, 3 *photos*.

Miss Howard Weeden House, 16-404, 3 *sheets*, 10 *photos*.

Pope-Spragins House, 16-406, 3 *sheets*, 10 *photos*.

Photos Only: Tom White House (8 *photos*).

- HUNTSVILLE VICINITY Madison County (45)
 Mastin Place, ALA-436, 7 photos.
 McCracken House, ALA-410, 4 photos.
 Robinson-Dilworth Place, ALA-411, 8 sheets, 10 photos.
 Steele-Fowler House, 16-402, 4 sheets, 7 photos.
Photos Only: Greenlawn (10 *photos*), Wade House (12 *photos*).
- JACKSONVILLE Calhoun County (8)
 Presbyterian Church, ALA-419, 7 sheets, 7 photos.
 The Old Tavern, ALA-416, 4 sheets, 4 photos.
Photos Only: Martin House (3 *photos*), Wood-Treadway House (2 *photos*).
- JEFFERSON Marengo County (46)
Photos Only: Grant House (8 *photos*), W. G. Allen Place (7 *photos*).
- LAFAYETTE Chambers County (9)
Photos Only: McLemore House (4 *photos*), Tatum House (10 *photos*).
- LEIGHTON VICINITY Colbert County (17)
 The Oaks, ALA-362, 12 photos.
- LINDEN Marengo County (46)
Photos Only: Old Courthouse (Baptist Church) (7 *photos*).
- LIVINGSTON Sumter County (60)
 Lee Haven, ALA-290, 7 photos.
Photos Only: Episcopal Church (3 *photos*), Pleasant Ridge (7 *photos*),
 Old Inn (Livingston Hotel) (7 *photos*), Parker House (11 *photos*), T. V.
 White House (5 *photos*), W. G. Little House (4 *photos*).
- LIVINGSTON VICINITY Sumter County (60)
Photos Only: Oak Manor (16 *photos*), Sherrard House (14 *photos*).
- LOACHAPOKA Lee County (41)
 Baptist Church, 16-512, 2 sheets, 2 photos.

OACHAPOKA VICINITY

Lee County (41)

Hammack Plantation House, 16-513, 3 sheets, 2 photos.

OWNDESBORO

Lowndes County (43)

Turner-Dixon House, ALA-676, 9 photos.

Photos Only: Francis Lewis House (3 *photos*), Haygood House (14 *photos*), Howard Place (2 *photos*), Reese House (8 *photos*), Meadows House (8 *photos*), Old Methodist Church (4 *photos*), Powell House (5 *photos*), Presbyterian Church (4 *photos*), Tyson House (13 *photos*), Williams-Bragg House (6 *photos*).

OVERNE VICINITY

Crenshaw County (21)

Photos Only (1 *each*): Large Grave House, Small Grave House.

MANNINGHAM VICINITY

Butler County (7)

Photo Only: Grave House.

MARENGO

Marengo County (46)

Photos Only: Pearson House (2 *photos*).

MARION

Perry County (53)

County Courthouse, ALA-766, 12 sheets, 21 photos.

Dr. Hanna House, ALA-773, 3 photos.

Gov. Moore House, ALA-767, 1 photo.

Judge Moore House, ALA-770, 4 photos.

Judge Porter King House, ALA-772, 8 photos.

Marion Female Academy (now High School), ALA-771, 3 photos.

Siloam Baptist Church, ALA-774, 3 photos.

MARION VICINITY

Perry County (53)

Photos Only: Coke-Crenshaw House (11 *photos*), Edwards House (3 *photos*), Ford House (11 *photos*), Osborne-Jones House (9 *photos*).

MARTINS STATION

Dallas County (24)

St. Luke's Episcopal Church, ALA-734, 6 sheets, 4 photos.

MILLERS FERRY

Wilcox County (66)

Rosemary, ALA-150, 6 photos.

The Sellers Place, ALA-147, 4 photos.

MOBILE

Mobile County (49)

- Admiral Semmes House, ALA-56, 9 sheets, 23 photos.
 Augusta Evans Willson House (Ruins), ALA-68, 4 photos.
 Barton Academy, ALA-30, 6 sheets, 15 photos.
 Bee-Hive Church, ALA-26, 17 photos.
 Bragg House, ALA-30, 19 photos.
 Briarwood (Sewell House), ALA-69, 16 photos.
 Brooks House, 16-7B, 1 sheet, 1 photo.
 Calvert-Webster House, ALA-55, 5 photos.
 Carre "Cresle House", ALA-21A, 16 photos.
 Cathedral of Immaculate Conception, ALA-35, 21 photos.
 Christ Church, ALA-31, 6 sheets, 13 photos.
 Clarke House, ALA-15, 1 sheet, 8 photos.
 Commercial Building at 67-69 Government St., ALA-67, 22 photos.
 Conti House, ALA-38, 10 sheets, 4 photos.
 "Cresle House" at 256 St. Louis St., ALA-45, 3 photos.
 Dawson "Cresle House", ALA-21, 1 photo.
 Decatur C. Anderson House, ALA-52, 10 photos.
 Durand House, ALA-59, 9 photos.
 Ford House, ALA-46, 4 photos.
 Four Sisters (Forsyth Place), ALA-17, 3 photos.
 Frascatti, ALA-71, 12 photos.
 Gazzam Place, ALA-53, 17 photos.
 Gibbons-Torrey House, ALA-43, 18 photos.
 Girard Double House, 16-12, 1 sheet, 10 photos.
 Glendon House, ALA-18, 3 sheets, 16 photos.
 Goldsmith House, ALA-76, 4 photos.
 Government Street Presbyterian Church, 16-1, 5 sheets, 13 photos.
 Hammond-Willoughby House, ALA-44, 8 photos.
 Horst Place, ALA-23, 11 photos.
 House and Iron Fence at 250 Government St., 16-7E, 1 sheet, 1 photo.
 House at 154 St. Louis St., 16-5, 1 sheet, 3 photos.
 House at 351 St. Michael St., ALA-39, 6 photos.
 House at 303 No. Conception St., 16-7A, 1 sheet, 1 photo.
 House at 303 No. Conception St., 16-8c, 1 sheet, 1 photo.
 Hunger-Douglas Place, ALA-60, 7 photos.
 Iron Gates and Fence at 255 St. Louis St., 16-7C, 1 sheet, 1 photo.
 Iron Hitching Posts, Lamp Posts, and Carriage Blocks, ALA-36, 2 sheets, 20 photos.
 Jonathan Emanuel House (Sarine Home), 16-3, 9 sheets, 6 photos.
 Jonathan Kirkbride House, 16-14, 3 sheets, 11 photos.

MOBILE—*Continued.*

Judge Semmes House, ALA-57, 14 photos.
 Le Loupe House, ALA-20, 5 photos.
 Ludlow House, ALA-41, 11 photos.
 Lyons Place, ALA-40, 3 photos.
 Madame Le Vert House, ALA-29, 10 sheets, 4 photos.
 McGill Institute, 16-7D, 1 sheet, 1 photo.
 Middleton "Creole House", ALA-42, 3 photos.
 Noble House, ALA-28, 8 photos.
 Oakleigh, ALA-47, 13 sheets, 14 photos.
 Old Bishop Portier House, ALA-37, 9 sheets, 9 photos.
 Old City Hospital, 16-13, 4 sheets, 9 photos.
 Old Mobile Cemetery Iron Work, 16-7F, 1 sheet, 4 photos.
 Old No. 5 Fire Station, 16-2, 2 sheets, 11 photos.
 Old Southern Hotel, ALA-11, 7 sheets, 24 photos.
 Ottenstein House, ALA-27, 13 sheets, 22 photos.
 Pollock Building, ALA-48, 4 photos.
 Private School (Old Ayers House), ALA-49, 5 sheets, 4 photos.
 Protestant Orphans' Home, ALA-33, 3 photos.
 Reingard Double House, ALA-25, 1 sheet, 9 photos.
 Riley Place, ALA-50, 8 photos.
 Staples Place, ALA-51, 12 photos.
 Staylor Place, ALA-22, 19 photos.
 The Southern Market (City Hall), ALA-5, 15 sheets, 18 photos.
 "Three Sisters," ALA-24, 2 photos.
 Walsh House, ALA-70, 2 photos.
 Waring House, ALA-19, 14 sheets, 29 photos.

Photos Only: Bloodgoods Row (1 photo), Barker House ("The Spanish Dwelling") (1 photo), Dr. Henderson House (1 photo), Dr. Mohr House (2 photos), Finch House (1 photo), Finnigan House (1 photo), George House (1 photo), Gillard House (1 photo), Gonzalas House (1 photo), Hanlein House (1 photo), House at 350 Monroe St. (2 photos), House at 50 So. Franklin St. (1 photo), House at 258 Congress St. (1 photo), House at 256 St. Francis St. (1 photo), House at 207 So. Conception St. (1 photo), Huger House (2 photos), Iron and Brick Fence at 251 St. Joseph St. (1 photo), Iron Fence and Gate at 456 So. Conception St. (1 photo), Iron Gate at 453 Government St. (1 photo), Iron Gate at 605 Government St. (1 photo), Iron Gate and Fence at 215 So. Conception St. (1 photo), Jordan House (1 photo), Kling House Iron Fence (1 photo), Lyons House (3 photos), Magnolia Cemetery Ironwork (21 photos), Mc-Millan Place (5 photos), Moreland Place (1 photo), M. S. Brown House (2 photos), Old Cotton Warehouse (3 photos), Old Phoenix No. 6 Fire Station (2 photos), Quigley House (3 photos), Ross House (1 photo), "Second American Theatre" (1 photo), Shawhan House (1 photo), Shop

MOBILE—*Continued.*

at 64 So. Water St. (2 *photos*), Store at 9 Government St. (1 *photo*), Store at 66 Government St. (1 *photo*), Store Building at 108 No. Water St. (1 *photo*), Tate House (1 *photo*), Trammell House (2 *photos*), U. S. Marine Hospital (4 *photos*), Walsh House (1 *photo*), Wrought Iron Gate at 253 St. Joseph St. (1 *photo*).

MONROEVILLE VICINITY

Monroe County (50)

Photo Only: W. T. Andrews Pioneer House.

MONTEVALLO

Shelby County (59)

King House, ALA-438, 4 *photos*.

Reynolds Hall, Alabama College, ALA-427, 1 *photo*.

MONTGOMERY

Montgomery County (51)

Arrington House, ALA-611, 17 *photos*.

First White House of the Confederacy, ALA-624, 7 sheets, 4 *photos*.

Garrett-Hatchett House, 16-630, 6 sheets, 7 *photos*.

Gerald House (Loretta Academy), 16-604, 4 sheets, 6 *photos*.

Housman House, 16-635, 3 sheets, 2 *photos*.

Lomax House, ALA-607, 11 *photos*.

Murphy House (Elks Club), 16-603, 3 sheets, 11 *photos*.

Pollard Mansion, ALA-605, 6 sheets, 17 *photos*.

Saffold House, ALA-617, 6 sheets, 8 *photos*.

State Capitol of Alabama, 16-601, 8 sheets, 11 *photos*.

Teague House, 16-606, 3 sheets, 10 *photos*.

Winter Building, 16-602, 2 sheets, 1 *photo*.

Photos Only: Bibb Graves House (7 *photos*), Smith Mansion (7 *photos*),

Branch Mansion (1 *photo*), Tyson House (9 *photos*).

MOORESVILLE

Limestone County (42)

The Old Tavern, 16-308, 2 sheets, 4 *photos*.

Photos Only: Henry Zeitler House (4 *photos*), Hundley House (2 *photos*).

MOULTON

Lawrence County (40)

Courthouse, ALA-310, 13 sheets, 5 *photos*.

MOUNDVILLE VICINITY

Hale County (33)

Photos Only: Whatley House (6 *photos*).

MOUNT JEFFERSON

Lee County (41)

Photos Only: Abandoned Methodist Church (1 *photo*), Tucker-Fincher House (11 *photos*).

- MOUNT PLEASANT** Monroe County (50)
Photo Only: Old Country House.
- MOUNT VERNON** Mobile County (49)
 Beasley Place, ALA-117, 4 photos.
 Mount Vernon Arsenal, ALA-105, 32 photos.
 Nelias Fall House, ALA-162, 4 photos.
Photos Only: Curry House (3 *photos*), Indian Schoolhouse (3 *photos*).
- MULBERRY VICINITY** Autauga County (1)
 Ivey Creek Church, ALA-724, 3 photos.
- MUNFORD** Talladega County (61)
Photos Only: Old Academy (Spence House) (4 *photos*).
- NEWBERN** Hale County (33)
 Baptist Church, ALA-237, 2 photos.
 Walthall House, ALA-215, 7 photos.
 Presbyterian Church, ALA-288, 3 photos.
- NEW MARKET** Madison County (45)
Photo Only: W. L. Laxon, Jr., House.
- NEW MARKET VICINITY** Madison County (45)
Photos Only: "Five Oaks" (5 *photos*).
- NOTASULGA VICINITY** Macon County (44)
Photos Only: Seur's Mill (2 *photos*).
- OAK BOWERY** Chambers County (9)
 Bullard House, 16-506, 3 sheets, 2 photos.
- OAKHILL** Wilcox County (66)
 Dr. Fox House, ALA-148, 6 photos.
 Ramsey House, ALA-108, 8 photos.
- OPELIKA VICINITY** Lee County (41)
 Moffett's Mill, 16-507, 1 sheet, 3 photos.
 Spring Villa, 16-508, 3 sheets, 4 photos.

- ORION Pike County (55)
Photos Only: Baptist Church (4 *photos*), Chancey-Pennington Place (3 *photos*), Henderson House (3 *photos*), Old Alabama College (2 *photos*), Solomon Siler House (12 *photos*).
- ORRVILLE Dallas County (24)
Photos Only: Dunaway House (formerly Orrville Academy) (3 *photos*), Kelley-Bland-Ward House (4 *photos*), Mill-Albritton House (1 *photo*), Smith-Sutton House (1 *photo*).
- ORRVILLE VICINITY Dallas County (24)
Photos Only: Bland House (3 *photos*), Cochran House (4 *photos*), McMillan House (2 *photos*), Seal House (3 *photos*).
- OXFORD Calhoun County (8)
Photos Only: Snow Place (9 *photos*).
- OXFORD VICINITY Calhoun County (8)
Photos Only: Freeman-Caver-Christian House (9 *photos*).
- PEACHBURG Bullock County (6)
Photos Only: Seal-Mosley House (6 *photos*).
- PEACHBURG VICINITY Bullock County (6)
Photos Only: Octavia Adkinson House (5 *photos*).
- PERDUE HILL Monroe County (50)
 Masonic Temple (from Claiborne), 16-103, 2 sheets, 5 photos.
Photo Only: Frame House.
- PICKENSVILLE Pickens County (54)
Photos Only: Baptist Church (5 *photos*), Dr. Wilkins House (7 *photos*), Gus Long House (5 *photos*), Henry Williams House (5 *photos*), Methodist Church (3 *photos*), Old Store (8 *photos*).
- PINE APPLE Wilcox County (66)
 Col. Hawthorne House, ALA-119, 12 photos.
- PITTSVIEW VICINITY Russell County (57)
Photos Only: Quarles Plantation House (5 *photos*).
- POINT CLEAR Baldwin County (2)
 Battle House, ALA-120, 3 photos.

PRATTVILLE Autauga County (1)
Photos Only: Daniel Pratt House (8 *photos*), Smith Racing Stable
 (3 *photos*).

PRATTVILLE VICINITY Autauga County (1)
Photos Only: Montgomery Jones House (19 *photos*), Pope Golson
 House (14 *photos*).

ROGERSVILLE VICINITY Lauderdale County (39)
 Adam Weaver Log House, ALA-374, 11 *photos*.
 Second Cunningham House, ALA-377, 5 *photos*.
Photos Only: First Cunningham House (10 *photos*).

ROBINSON SPRINGS Elmore County (26)
Photos Only: Methodist Church (4 *photos*), Old Methodist Parsonage
 (2 *photos*).

ST. STEPHENS Washington County (65)
 Old Courthouse (Masonic Temple), ALA-111, 3 *photos*.

SAWYERVILLE VICINITY Hale County (33)
 Umbria, ALA-236, 8 sheets, 19 *photos*.

SEALE VICINITY Russell County (57)
Photos Only: Perry-Mott House (11 *photos*).

SELMA Dallas County (24)
Photos Only: Dr. Mabrey House (5 *photos*), First Christian Church
 Property (1 *photo*), King-Welch Estate (1 *photo*), Morgan-Agee House
 (5 *photos*), Old St. James Hotel (Warehouse) (5 *photos*), Pitts House
 (1 *photo*), Plattenberg Estate (5 *photos*), Watts-Parkman-Gillman
 House (10 *photos*).

SELMA VICINITY Dallas County (24)
Photos Only: Harper House (6 *photos*), Kenan House (12 *photos*).

SHORTERVILLE Henry County (34)
Photos Only: Chitley House (4 *photos*), Fluker House (2 *photos*).

SHORTERVILLE VICINITY Henry County (34)
Photos Only: Smith House at Smithville (6 *photos*), Irwin-McAllister
 Place (4 *photos*).

- SPRING HILL** Mobile County (49)
 Azalea Grove, ALA-54, 16 photos.
 Eslava House, ALA-6, 8 sheets, 15 photos.
 Spring Hill College, ALA-34, 5 sheets, 10 photos.
 William A. Dawson House, 16-10, 6 sheets, 9 photos.
 W. M. Brown House, ALA-58, 4 photos.
Photos Only: Gaillard House (4 *photos*).
- SPRING VALLEY VICINITY** Colbert County (17)
 Belmont (Thornton Plantation), ALA-388, 13 sheets, 31 photos.
- SUGGSVILLE** Clarke County (13)
Photo Only: Country House.
- SULLIGENT** Lamar County (38)
Photos Only: J. Greer Bankhead Place (4 *photos*).
- SUMMERFIELD** Dallas County (24)
 Music Building (Summerfield College), ALA-740, 5 sheets, 3 photos.
Photos Only: Bank Building (1 *photo*), Boys' Methodist College (2 *photos*), Childers-Tate House (1 *photo*), Dr. Jackson Building (Summerfield College) (2 *photos*), Dr. Hudson Building (Summerfield College) (3 *photos*), Hudson Summer House (1 *photo*), King House (1 *photo*), M. E. Church (1 *photo*), Main Building (Summerfield College) (2 *photos*), Moore House (6 *photos*), Old Blacksmith Shop (1 *photo*), Sturdivant-Hartley House (8 *photos*).
- SYLACAUGA** Talladega County (61)
 Cook Place, ALA-439, 4 photos.
 Fluker House, ALA-454, 5 photos.
- SYLACAUGA VICINITY** Talladega County (61)
 Reynolds House, ALA-442, 16 photos.
- TALLADEGA** Talladega County (61)
 Chambers House, ALA-457, 12 photos.
 Isbell House, ALA-455, 10 photos.
 Old Masonic Female Institute (State School for Deaf and Blind), ALA-446, 13 sheets, 25 photos.
 Plowman House, ALA-456, 11 photos.

TALLADEGA VICINITY

Talladega County (61)

Lawler House, ALA-443, 14 photos.

Thornhill, ALA-441, 7 photos.

Photos Only: Burt Place (3 *photos*), King Plantation (5 *photos*), Mardis Place (5 *photos*).

TENSAW

Baldwin County (2)

Photos Only: Watkinson-Till House (3 *photos*).

TOULMINVILLE

Mobile County (49)

Gen. Toulmin House, ALA-106, 7 photos.

TOWN CREEK VICINITY

Lawrence County (40)

Freeman Goode Mansion, ALA-324, 26 photos.

TUSCALOOSA

Tuscaloosa County (63)

Alfred Battle House (Students' Masonic Building), ALA-226, 7 photos.

Cochrane House (Stillman Institute), ALA-217, 7 photos.

Dearing House, ALA-228, 7 photos.

Dr. Deal House ("Governor's Mansion"), ALA-230, 9 photos.

Drish House, 16-201, 5 sheets, 7 photos.

Duffie's Tavern, ALA-224, 7 photos.

Eddins House, 16-204, 3 sheets, 6 photos.

Foster Place, ALA-216, 10 photos.

Gluck House, 16-225, 3 sheets, 5 photos.

Gorgas House, University Campus, 16-203, 4 sheets, 7 photos.

Martin-Marlow House, ALA-223, 9 photos.

Moody House, ALA-227, 5 photos.

Observatory Building, University of Alabama, ALA-231, 3 photos.

Ormond-Little House, 16-202, 5 sheets, 7 photos.

Peck House, ALA-222, 11 photos.

President's Home, University of Alabama, ALA-207, 16 sheets, 30 photos.

Senator Jemison House, ALA-205, 5 photos.

Snow House, ALA-206, 11 photos.

Thomas Prince House, ALA-248, 4 photos.

Photos Only: Governor Collier House (5 *photos*), House at 2414 Eighth St. (2 *photos*).

TUSCUMBIA

Colbert County (17)

Carroll House, ALA-322, 7 photos.

Dr. Rand House, ALA-353, 3 photos.

First Presbyterian Church, ALA-314, 8 sheets, 8 photos.

Goodlow House, ALA-356, 3 photos.

Helen Keller House, ALA-317, 8 photos.

Old Carriage Factory, ALA-315, 3 sheets, 3 photos.

Stein House, ALA-349, 5 photos.

Photos Only: Anthony Winston House (2 photos) Commercial Row (3 photos), Gov. Lindsay House (17 photos), Gresham House (6 photos), John Johnson House (3 photos), Morgan House (5 photos), Rather House (3 photos), Tom Acock House (4 photos), Winston House (2 photos).

TUSCUMBIA VICINITY

Colbert County (17)

Photos Only: Col. Goodloe House (15 photos), Drury Vinson House (6 photos).

TUSKEGEE

Macon County (44)

Cobb House, ALA-541, 6 sheets, 5 photos.

G. C. Thompson House, 16-542, 3 sheets, 14 photos.

Varner-Alexander House, 16-543, 3 sheets, 8 photos.

Photos Only: Calloway House (4 photos), Carr House (7 photos), Harris Wadsworth House (8 photos), Thornton House (4 photos).

TUSKEGEE VICINITY

Macon County (44)

Judge Hurt House, ALA-560, 11 sheets, 6 photos.

Photos Only: Frame Plantation House (5 photos), Lamar Plantation House (5 photos).

UNION SPRINGS

Bullock County (6)

Photos Only: Foster House (8 photos).

UNIONTOWN

Perry County (53)

"Pitts Folly," ALA-267, 23 photos.

Photos Only: Westwood (9 photos).

VILULA

Russell County (57)

Photos Only: Martin House (6 photos).

- WATSONIA Greene County (32)
 Thornhill, ALA-238, 16 sheets, 31 photos.
Photos Only: McAlpin Place (1 photo), Perrin-Willis Place (3 photos).
- WEAVER Calhoun County (8)
Photos Only: Dr. Glover House (11 photos), Weaver House (8 photos).
- WEAVER VICINITY Calhoun County (8)
Photos Only: Kelly House (3 photos).
- WETUMPKA Elmore County (26)
 Kelly-Fitzpatrick House, ALA-658, 11 photos.
Photos Only: Bradford House (4 photos), Cantelow House (3 photos),
 McQueen House (6 photos), Methodist Church (6 photos), Bates-
 Jesse House (12 photos), Smoot House (10 photos).
- WETUMPKA VICINITY Elmore County (26)
 Bullard House, ALA-665, 7 photos.
- WHEELER Lawrence County (40)
 Gen. Joseph Wheeler House, ALA-347, 11 sheets, 12 photos.
- WHITE PLAINS Calhoun County (8)
Photos Only: Cook-Johnson House (2 photos).
- WINTERBOROUGH Talladega County (61)
Photos Only: John Morris House (5 photos).

ARIZONA

CASA GRANDE NATIONAL MONUMENT Pinal County (11)

Photos only: Casa Grande (Ruins) (2 photos).

TUMACACORI NATIONAL MONUMENT Santa Cruz County (12)

Mission San José de Tumacacori, ARIZ-3, 33 sheets*, 4 photos.

TUCSON Pima County (10)


Leopoldo Carrillo House, ARIZ-5, 5 sheets, 1 photo.

Photos only: Adobe Brick Kilns (Ruins) (2 photos).


TUCSON VICINITY Pima County (10)

Photos Only: Mission San Xavier del Bac (8 photos).

* Set includes 4 color sheets, of which copies are not available.



MISSION SAN XAVIER DEL BAC, TUCSON VICINITY, ARIZONA. 1797



LOG TAVERN, BLEVINS, ARKANSAS. 1820.

ARKANSAS

LEVINS Hempstead County (29)

Log Tavern, 32-10, 3 sheets, 2 photos.

ORT SMITH Sebastian County (66)

Fort Smith Commissary Building, ARK-16, 8 sheets, 6 photos.

ITTLE ROCK Pulaski County (60)

Old Arkansas State Capitol, 31-1, 27 sheets, 3 photos.

The Henderliter Place, 32-2, 7 sheets, 2 photos.

U. S. Arsenal Building, 32-12, 12 sheets, 2 photos.

ITTLE ROCK VICINITY Pulaski County (60)

The McHenry House, ARK-13, 11 sheets, 6 photos.

ASHINGTON Hempstead County (29)

Baptist Church, 32-5, 6 sheets, 2 photos.

Jones House, 32-7, 7 sheets, 2 photos.

Old Confederate State Capitol, 32-3, 9 sheets, 2 photos.

Old Tavern, 32-4, 5 sheets, 2 photos.

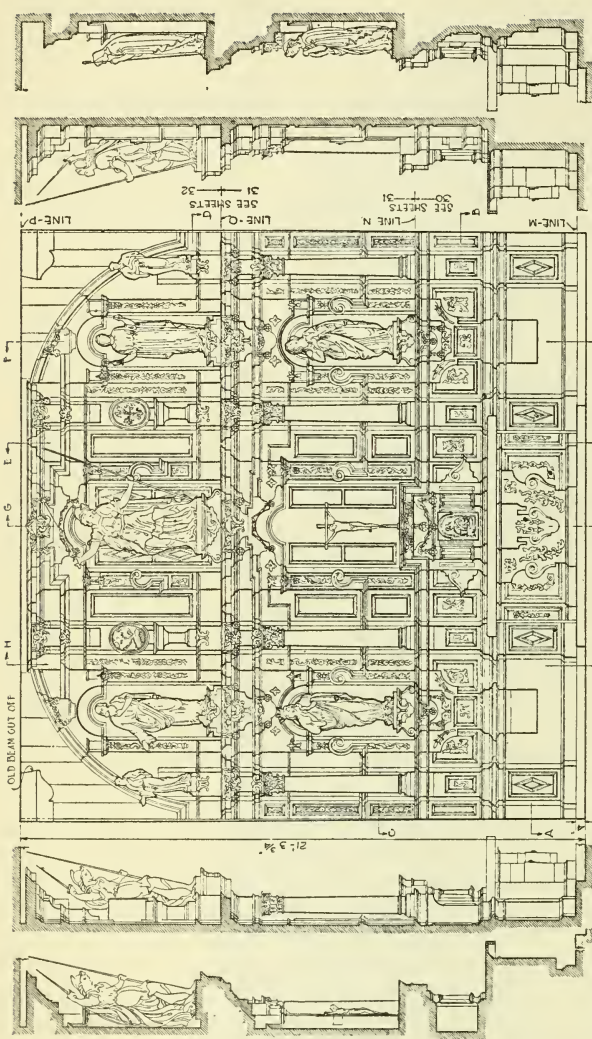
Royston House, 32-11, 7 sheets, 2 photos.

Stuart House, 32-6, 5 sheets, 2 photos.

ASHINGTON VICINITY Hempstead County (29)

Holt House, 32-9, 6 sheets, 2 photos.

Thomas House, 32-8, 6 sheets, 3 photos



SECTION E-E SECTION F-F

DEPEDOS IN SANCTUARY ROOM 103

FOR LOCATION SEE SHEETS 2 AND 6.

FOR DETAILS SEE SHEETS 30 TO 36

IN 12 0 1 2 3 4 5 FEET
0 1 2 3 4 5 METERS

HALF PLAN B

HALF PLAN A

HALF PLAN C

HALF PLAN D

STRUCTURE AND CARVATURE ARE HARD
WOOD PROBABLY OAK OF CONSIDERABLE
AGE. ENTIRE SURFACE IS RICHLY
PAINTED AS FOLLOWS: BACKGROUND,
GRAY BLUE, ETC.; MOLDINGS AND
CARVINGS, GOLD LEAF; COLUMNS, MAR-
BLEZED; STATUES, PAINTED IN COLORS.

AL MANTE DEL

MISSION SAN FRANCISCO DE ASIS, SAN FRANCISCO, CALIFORNIA. 1782-91

CALIFORNIA

- ALMADEN Santa Clara County (43)
New Almaden Mine Office and Shop Buildings, CAL-114, 16 sheets,
7 photos.
Carson House, CAL-115, 11 sheets, 5 photos.
- AMADOR CITY Amador County (3)
Photos Only (1 each): Amador Hotel, Imperial Hotel, "False Front"
Buildings on Highway, Brick House near Mine.
- ANAHEIM Orange County (30)
Sheffield House, CAL-37, 10 sheets, 5 photos.
Pioneer House, CAL-320, 2 sheets, 2 photos.
- ANGELS CAMP Calaveras County (5)
Photo Only: Prince & Garibaldi Store.
- ARCATA Humboldt County (12)
Photos Only: House at 14th and J Streets (1 photo), Nixon House (2
photos).
- AUBURN Placer County (31)
Photos Only: Brick Row in Chinese Section (1 photo), Group of Build-
ings in Old Town (4 photos).
- BELL Los Angeles County (19)
La Casa del Rancho San Antonio, CAL-36, 4 sheets, 3 photos.
- BRIDGEPORT Nevada County (29)
Photo Only: Bridge over Yuba River.
- BRIDGEVILLE Humboldt County (12)
Photo Only: Town of Bridgeville.
- BUELLTON VICINITY Santa Barbara County (42)
La Casa de Cota de la Cuesta, CAL-28, 3 sheets, 2 photos.
La Casa de Eduardo de la Cuesta, CAL-27, 3 sheets, 2 photos.
- CALABASAS VICINITY Los Angeles County (19)
Reyes Adobe, CAL-329, 3 sheets, 3 photos.

- CARLSBAD San Diego County (3)
 La Casa del Rancho Agua Hedionda, CAL-410, 6 photos.
- COLUMBIA Tuolumne County (5)
 Wells Fargo Building, CAL-174, 11 sheets, 1 photo.
 Gravestones (Mountain View Cemetery), 38-11, 1 sheet, 10 photos.
 Gravestones (St. Anne's Cemetery), 38-11, 1 sheet, 1 photo.
Photos Only: City Hotel (2 *photos*), St. Anne's Church (5 *photos*).
- DOWNIEVILLE Sierra County (46)
Photos Only: Catholic Church (1 *photo*), Church on Sierra City Road (1 *photo*), Courthouse (1 *photo*), Early Mining Town (4 *photos*), Houses behind Courthouse (1 *photo*), Major Downie House (2 *photos*), St. Charles Hotel (3 *photos*), Houses on Sierra City Road (4 *photos*).
- DOWNIEVILLE VICINITY Sierra County (46)
Photo Only: Hydraulic Mine.
- EL DORADO Eldorado County (9)
Photo Only: "False Front" Buildings on Highway.
- ELIZABETH LAKE VICINITY Los Angeles County (19)
 Major Gorman Stage Station, CAL-330, 4 sheets, 3 photos.
- ELK Mendocino County (23)
Photo Only: Village of Elk.
- ESCALON San Joaquin County (39)
Photos Only: Jones House (3 *photos*).
- EUREKA Humboldt County (12)
Photos Only: House at 314 H Street (3 *photos*), Hustes-Hanna House (1 *photo*).
- FELIX Calaveras County (5)
 Post Office, CAL-1118, 8 sheets, 1 photo.
- FOLSOM Sacramento County (34)
Photos Only: Wells Fargo and Company Building (2 *photos*), Episcopal Church (1 *photo*).

- FORT BRAGG VICINITY** Mendocino County (23)
Photo Only: Abandoned School.
- FORT ROSS** Sonoma County (49)
 Russian Chapel, 38-10, 6 sheets, 7 photos.
Photos Only: Russian Blockhouse (1 *photo*) Russian Barracks (3 *photos*).
- GLENDALE** Los Angeles County (19)
 La Casa Adobe de San Rafael, CAL-323, 3 sheets, 5 photos.
- GRASS VALLEY VICINITY** Nevada County (29)
Photos Only: Frame Farmhouse (2 *photos*).
- GUADALUPE** Santa Barbara County (42)
 Guadalupe Rancho Adobe, CAL-29, 6 sheets, 6 photos.
- INGLEWOOD** Los Angeles County (19)
 La Casa Rancho Aguaia de la Centinela, CAL-312, 4 sheets, 5 photos.
- JACKSON** Amador County (3)
Photos Only: Serbian Church (1 *photo*), Hotel (2 *photos*).
- JOLON VICINITY** Monterey County (27)
 Mission San Antonio de Padua, 38-3, 17 sheets, 10 photos.
Photos Only: Roth Ranch (4 *photos*).
- KNIGHTS FERRY** Stanislaus County (50)
 The Miller's House, 38-8, 3 sheets, 3 photos.
 Tulloch Mill, CAL-137, 9 sheets, 4 photos.
Photos Only: Covered Bridge (2 *photos*), Jail (1 *photo*), Fire House (1 *photo*).
- LEBEC VICINITY** Kern County (15)
 Fort Tejon, CAL-39, 4 sheets, 11 photos.
 Officers' Quarters, CAL-39A, 9 sheets.
- LOMPOC** Santa Barbara County (42)
 Mission la Purisima Concepción, CAL-211, 6 photos.
- LONG BEACH VICINITY** Los Angeles County (19)
 La Casa de Los Alamitos, CAL-310, 4 sheets.

- LOS ANGELES Los Angeles County (19)
 First Masonic Temple, CAL-32, 1 sheet, 1 photo.
 La Casa de Antonio José Rocha, CAL-311, 3 sheets, 2 photos.
 La Casa Avila, 37-2, 3 sheets, 2 photos.
 La Casa de Don Vicente Lugo, CAL-319, 1 sheet, 1 photo.
 La Casa de Pelanconi, 37-3, 5 sheets, 2 photos.
 Merced Theatre, CAL-327, 3 sheets, 1 photo.
 Pico Hotel, CAL-317, 8 sheets, 1 photo.
 Plaza Church (Nuestra Señora la Reina de Los Angeles), 37-1, 16 sheets, 2 photos.
- MAD RIVER Humboldt County (12)
Photos Only: Log Cabin on Erickson Ranch (1 *photo*).
 Erickson Ranch House (2 *photos*).
- MENDOCINO CITY Mendocino County (23)
Photos Only (1 *each*): Buildings on Main Street, Group of Frame Houses.
- MOKELUMNE HILL Calaveras County (5)
Photo Only: Frame Church.
- MONTEREY Monterey County (27)
 San Carlos Presidio Church, 38-6, 28 sheets, 21 photos.
- NASHVILLE Eldorado County (9)
Photo Only: Log Barn.
- NAVARRO Mendocino County (23)
Photo Only: Settlement at Mouth of Navarro River.
- NIPOMO VICINITY San Luis Obispo County (40)
 William G. Dana House, CAL-23, 7 sheets, 8 photos.
- NORTH LONG BEACH Los Angeles County (19)
 La Casa de Los Cerritos, 37-12, 5 sheets, 12 photos.
- NORTH SAN JUAN Nevada County (29)
Photos Only: Brick Store Building (2 *photos*), Buildings on Main Street, (2 *photos*), Church (1 *photo*).

K GROVE San Diego County (37)
Butterfield Stage Station, CAL-49, 5 photos.

EANSIDE San Diego County (37)
Mission San Luis Rey de Francia, CAL-42, 26 photos.
La Casa del Rancho Santa Margarita y Las Flores, CAL-48, 14 photos.

D TOWN San Diego County (37)
Casa de Machado (Casa de La Bandera), CAL-411, 4 photos.
Estudillo House, CAL-45, 6 sheets, 7 photos.
House of Don Juan Bandini, CAL-46, 4 sheets, 4 photos.
La Casa de López, CAL-47, 2 sheets, 3 photos.

ETA Amador County (3)
Photo Only: Frame Barn.

WENSMOUTH VICINITY Los Angeles County (19)
Adobe Barn, El Escorpion Rancho, CAL-326, 4 sheets, 3 photos.

LA San Diego County (37)
Asistencia, San Antonio de Pala, CAL-44, 7 sheets, 14 photos.

SADENA Los Angeles County (19)
Adobe Flores, CAL-33, 5 sheets, 6 photos.
El Molino Viejo, CAL-34, 6 sheets, 4 photos.

TALUMA VICINITY Sonoma County (49)
One Room Adobe, 38-9, 1 sheet, 1 photo.
Vallejo Adobe, 38-1, 9 sheets, 11 photos.

LOT HILL Eldorado County (9)
Photos Only: A. J. Biley Road House (5 *photos*), Hotel (1 *photo*).

RU VICINITY Ventura County (56)
La Casa Del Rancho Camulos, CAL-238, 16 sheets, 17 photos.

ACERVILLE Eldorado County (9)
Photos Only: California Automobile Association Building (2 *photos*),
Bedford Inn (1 *photo*), Frame House on Bedford Street (2 *photos*),
Brick House on Bedford St. (1 *photo*), Frame House on Coloma Road
(1 *photo*), Brick and Stone House (1 *photo*), House at 136 Main St.
(1 *photo*).

- POINT LOMA San Diego County ()
Cabrillo National Monument, CAL-41, 10 sheets, 17 photos.
- POMONA Los Angeles County ()
La Casa de Ygnacio Palomares, 37-25, 4 sheets, 3 photos.
- PRADO VICINITY Riverside County ()
Cota House, CAL-332, 3 sheets, 4 photos.
- PRADO VICINITY San Bernardino County ()
Slaughter House, CAL-333, 3 sheets, 2 photos.
- SALINAS VICINITY Monterey County ()
Photos Only: Sherwood Ranch (12 photos).
- SAN DIEGO VICINITY San Diego County ()
Mission San Diego de Alcalá, CAL-421, 24 sheets, 10 photos.
- SAN DIMAS VICINITY Los Angeles County ()
La Casa de Saturnino Carrion, CAL-315, 4 sheets, 2 photos.
- SAN FERNANDO Los Angeles County ()
Andrés Pico House, CAL-324, 8 sheets, 4 photos.
Mission San Fernando Rey de España (Church), CAL-325, 8 sheets, 8 photos.
Mission San Fernando Rey de España (Monastery), 37-5, 7 sheets, 10 photos.
- SAN FRANCISCO San Francisco County ()
Mission San Francisco de Asis (Mission Dolores), CAL-113, 39 sheets, 24 photos.
Trocadero Inn, CAL-119, 12 sheets, 9 photos.
Photos Only: Buildings on Jackson St. between Montgomery and Sansome Sts. (2 photos), Fort Winfield Scott (7 photos).
- SAN GABRIEL Los Angeles County ()
La Casa Vieja de López, CAL-316, 4 sheets, 1 photo.
Mission San Gabriel Arcángel, 37-8 and 37-8A, 19 sheets, 22 photos.
Padillo Adobe, CAL-328, 3 sheets, 2 photos.
Purcell House, CAL-35, 3 sheets, 3 photos.

AN JUAN CAPISTRANO Orange County (30)
Mission San Juan Capistrano, CAL-331, 40 sheets, 62 photos.

AN JUAN BAUTISTA San Benito County (35)
Mission San Juan Bautista, 38-4, 38 sheets, 22 photos.
House of Mexican Period, 38-5, 3 sheets, 2 photos.
Photos Only: Castro House (3 *photos*).

AN LUIS OBISPO San Luis Obispo County (40)
Mission San Luis Obispo de Tolosa, CAL-210, 15 sheets, 14 photos.

AN MARINO Los Angeles County (19)
La Casa de Miguel Blanco, CAL-322, 6 sheets, 4 photos.

AN MIGUEL VICINITY San Luis Obispo County (40)
Mission San Miguel Arcángel, 38-2, 36 sheets, 9 photos.
Photo Only: Caledonia Inn.

ANTA BARBARA Santa Barbara County (42)
Covarrubias Adobe, CAL-26, 3 sheets, 3 photos.
El Cuartel, 37-36, 3 sheets, 1 photo.
La Casa de la Guerra, CAL-213, 6 sheets, 2 photos.
La Casa de Joaquin Carrillo, CAL-25, 4 sheets, 1 photo.
Mission Santa Barbara, CAL-21, 30 sheets, 9 photos.
Miranda House, 37-35, 4 sheets, 1 photo.
Ortega House, CAL-214, 5 sheets, 4 photos.
Vhay House, 37-37, 4 sheets, 10 photos.
Yorba-Abadie House, 37-33, 4 sheets, 2 photos.


ANTA ROSA Sonoma County (49)
Photo Only: Vallejo House.

ASTA Shasta County (45)
Photos Only: Main Street Buildings (2 *photos*), Old Courthouse (Ruins) (4 *photos*), Masonic Hall and Store Building (2 *photos*), Foster House (1 *photo*), Dr. Shurtleff House (2 *photos*), Bystle House (1 *photo*).

INGLE SPRINGS Eldorado County (9)
Photo only: Stone Store Building.

ERRA CITY Sierra County (46)
Photos Only: Houses on Main Street (2 *photos*).

- SOLVANG** Santa Barbara County (49)
Mission Santa Ynez, CAL-24, 11 sheets, 21 photos.
- SONOMA** Sonoma County (49)
Photos Only: Mission San Francisco Solano de Sonoma (3 photos), Blue Wing Inn (2 photos), Ray House (1 photo), Vallejo House (Lacryma Montis) (4 photos).
- SONORA** Tuolumne County (59)
Cady House, CAL-116, 6 sheets, 5 photos.
Jewish Cemetery, 38-7, 4 sheets, 4 photos.
Jewish Cemetery Gravestones, 38-11, 1 sheet, 3 photos.
Photos Only: St. Patrick's Church (2 photos), Dorsey House (1 photo), Italia Hotel (1 photo), St. James' Episcopal Church (2 photos).
- SPADRA** Los Angeles County (19)
La Casa de Ricardo Vejar, 37-10, 3 sheets, 2 photos.
- SPRINGFIELD** Tuolumne County (59)
Photo Only: Frame House.
- TUTTLETOWN VICINITY** Tuolumne County (59)
Photo Only: Frame Farmhouse.
- VENTURA** Ventura County (56)
Mission San Buenaventura, CAL-22, 10 sheets, 7 photos.
- VISTA VICINITY** San Diego County (37)
La Casa del Rancho Guajome, CAL-43, 11 sheets, 14 photos.
- VOLCANO** Amador County (53)
Photos Only (1 each): Hotel St. George, Masonic Hall and Store, Store Building.
- WEAVERVILLE** Trinity County (53)
Photos Only: Main Street Buildings (3 photos), I. O. O. F. Lodge Hall (2 photos), Store (3 photos), Old Brewery (1 photo), Chinese Joss House (5 photos).
- WHITTIER** Los Angeles County (19)
Casa de Pio Pico, 37-24, 6 sheets, 7 photos.





OPERA HOUSE, CENTRAL CITY, COLORADO. c. 1868

COLORADO

CENTRAL CITY

Gilpin County (24)

Teller House, COLO-4, 3 photos.

Photos Only: Opera House (11 *photos*).

DENVER VICINITY

Denver County (16)

Wells Fargo Butterfield Stage Station, 36-C2, 9 sheets.

MOUNT VERNON CANYON

Jefferson County (30)

Robert W. Steele House, 36-C1, 6 sheets.

SEGUNDO VICINITY

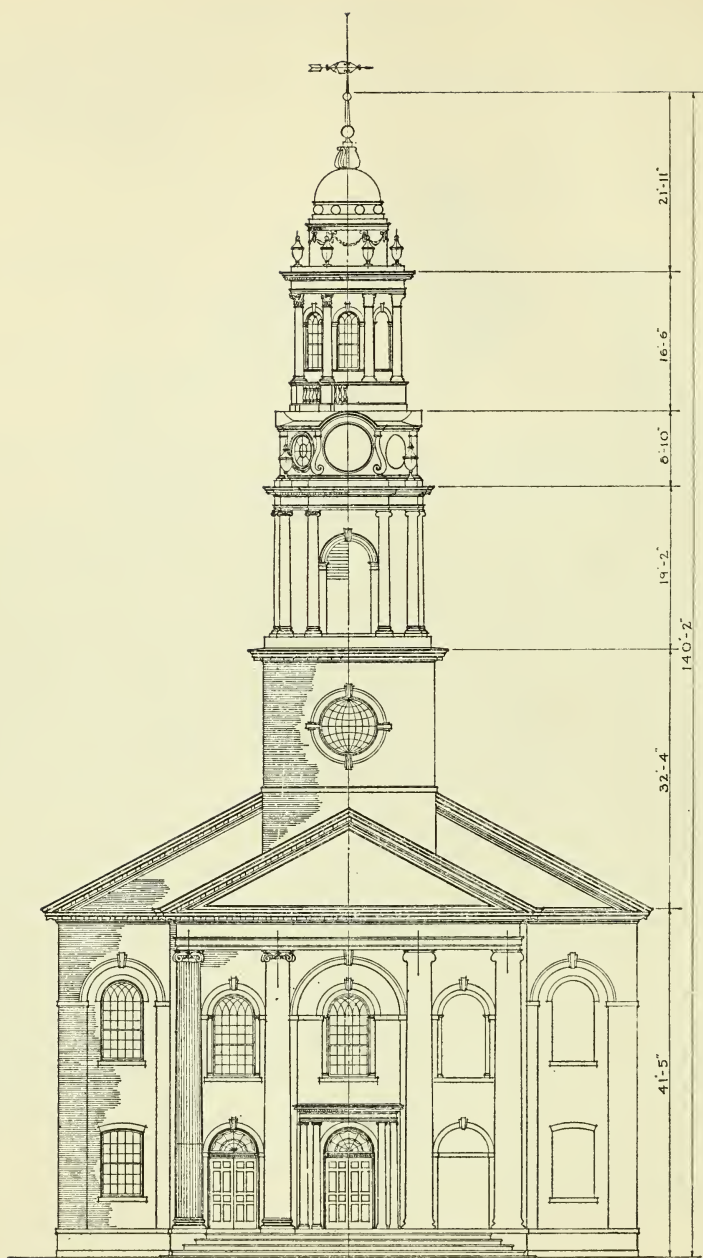
Las Animas County (36)

Photos Only: Penitente Morada (2 *photos*).

WESTON VICINITY

Las Animas County (36)

Photos Only: Church at Vigil Plaza (3 *photos*).



· FRONT · ELEVATION ·

· SCALE · $\frac{1}{8}$ · INCH = 1 · 0' ·

UNITED CHURCH, NEW HAVEN, CONNECTICUT. 1814
Measured Drawing Sheet 1

CONNECTICUT

- OLTON Tolland County (7)
Asa White Tavern, CONN-47, 10 sheets, 4 photos.
- RANFORD New Haven County (5)
Academy, CONN-19, 5 sheets, 3 photos.
- HESHIRE New Haven County (5)
Beach Tavern, CONN-32, 18 sheets, 5 photos.
- ARIEN Fairfield County (1)
Turner House, CONN-17, 8 sheets, 2 photos.
- AST HARTFORD Hartford County (2)
Squire Elisha Pitkin House, CONN-18, 15 sheets, 5 photos.
- AST HAVEN New Haven County (5)
Joseph Hotchkiss House, CONN-21, 7 sheets, 2 photos.
Old Hemingway Tavern, CONN-11, 13 sheets, 5 photos.
- AIRFIELD Fairfield County (1)
Burr Homestead, 3-17, 12 sheets, 4 photos.
Old Fairfield Academy, CONN-28, 9 sheets, 5 photos.
Powder House, CONN-40, 1 sheet, 1 photo.
- ARMINGTON Hartford County (2)
General Cowles House, 3-6, 11 sheets, 2 photos.
- UILFORD New Haven County (5)
Acadian House, CONN-15, 9 sheets, 4 photos.
- ARTFORD Hartford County (2)
Lydia Sigourney House, CONN-24, 15 sheets, 2 photos.
Old State House, 3-3, 18 sheets, 7 photos.
- ADISON New Haven County (5)
David Field House, CONN-33, 9 sheets, 4 photos.
- MIDDLETOWN Middlesex County (4)
Alsop House, 3-4, 7 sheets, 13 photos.

- MILFORD New Haven County (3)
Col. Stephen Ford House, CONN-14, 15 sheets, 5 photos.
- NEW CANAAN VICINITY Fairfield County (1)
Fauntleroy House, CONN-43, 2 photos.
- NEW HAVEN New Haven County (4)
Connecticut Hall (Yale University), 3-5, 15 sheets, 2 photos.
Noah Webster House, 3-16, 4 sheets, 1 photo.
Old Morris House, CONN-27, 17 sheets, 10 photos.
United Church, 3-1, 13 sheets, 5 photos.
- NEW LONDON New London County (6)
County Courthouse, 3-2, 9 sheets, 4 photos.
Old Town Mill, 3-18, 6 sheets, 5 photos.
- NORTH PLAIN Middlesex County (4)
Nathaniel Baker House, CONN-41, 10 sheets, 2 photos.
- NORWICHTOWN New London County (6)
Old Baldwin House, 3-19, 10 sheets, 2 photos.
- PAWCATUCK New London County (6)
Robert Stanton House, CONN-26, 14 sheets, 5 photos.
- RIDGEFIELD Fairfield County (1)
Hawley House, CONN-46, 2 photos.
- ROCKY HILL Hartford County (2)
Captain Asa Deming House, CONN-13, 18 sheets, 7 photos.
- SOUTHBURY New Haven County (5)
Photos only: Bullet Hill School (4 photos).
- SOUTHPORT Fairfield County (1)
John Osborn House, CONN-20, 8 sheets, 4 photos.
- STANWICH VICINITY Fairfield County (1)
Stone House, CONN-37, 9 sheets, 4 photos.

CONNECTICUT

TRATFORD Fairfield County (1)

Freeman L. Curtis House, CONN-12, 7 sheets, 6 photos.

WEST HAVEN New Haven County (5)

Ward-Heitman House, CONN-22, 13 sheets, 7 photos.

WESTPORT Fairfield County (1)

Dunn House, CONN-16, 7 sheets, 4 photos.

WILTON Fairfield County (1)

Lambert House, CONN-29, 8 sheets, 4 photos.

Lambert Servants' House, CONN-30, 3 sheets, 2 photos.

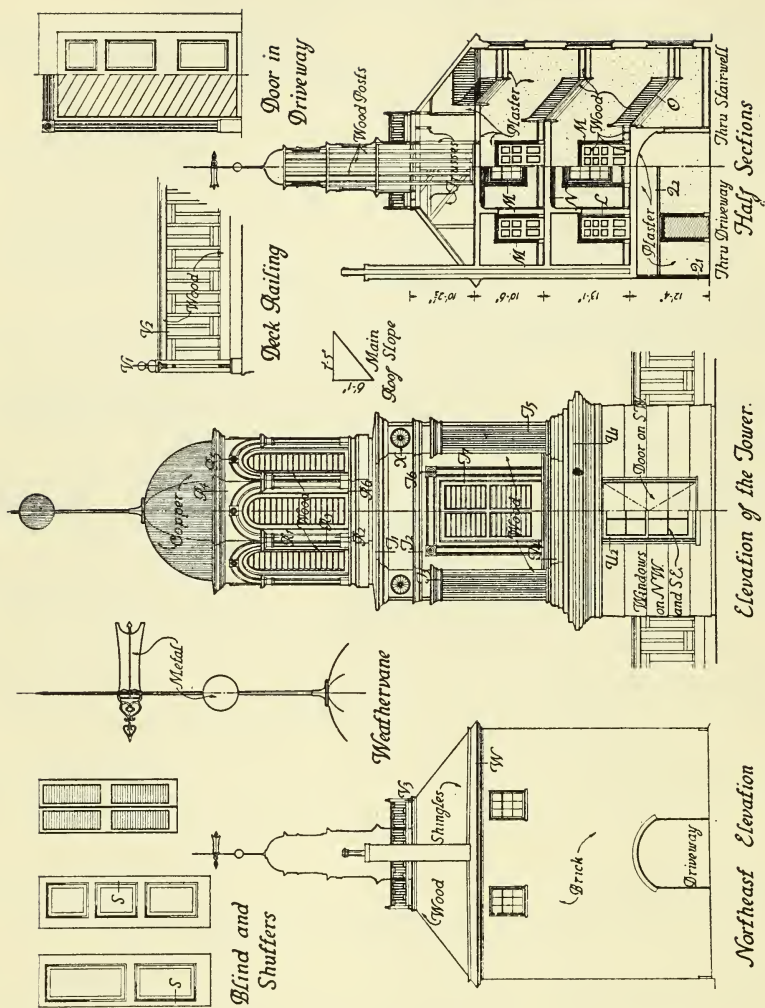
Wilton Town Hall, CONN-31, 6 sheets, 2 photos.

WINDSOR Hartford County (2)

Hezekiah Chaffee House, CONN-34, 15 sheets, 7 photos.

WOODBURY Litchfield County (3)

Masonic Temple, CONN-44, 9 sheets, 3 photos.



TOWN HALL, NEW CASTLE, DELAWARE. 1823
Measured Drawing Sheet 3

DELAWARE

- BEAVER VALLEY New Castle County (2)
Smith's Bridge, DEL-1, 3 sheets, 3 photos.
- CAMDEN Kent County (1)
Hunn House, DEL-4, 1 photo.
Quaker Meeting House, DEL-5, 1 photo.
- CENTERVILLE VICINITY New Castle County (2)
Center Meeting House, DEL-53, 1 photo.
- CHRISTIANA VICINITY New Castle County (2)
Alexander Foster's Grist Mill, DEL-59, 1 photo.
Boyce House, DEL-60, 1 photo.
- COOCHS BRIDGE New Castle County (2)
Cooch House, DEL-57, 2 photos.
- DOVER Kent County (1)
Christ's Church, DEL-73, 3 photos.
- DOVER VICINITY Kent County (1)
Cedar Tree Lane Farm, DEL-74, 1 photo.
Samuel Dickinson House, DEL-17, 1 photo.
- DUCK CREEK Kent County (1)
Davis-Boyer House, DEL-128, 1 photo.
Short House, DEL-127, 1 photo.
- FREDERICA VICINITY Kent County (1)
Mordington (Douglas House), DEL-6, 3 photos.
Old Barratt's Chapel, DEL-16, 1 photo.
- GLASGOW New Castle County (2)
Pencader Church, DEL-58, 1 photo.
- HAGLEY New Castle County (2)
DuPont Powder Mill, DEL-2, 4 sheets, 2 photos.
- HENRY CLAY New Castle County (2)
Bell Tower Mill, DEL-65, 1 photo.
Charles I. DuPont House, DEL-66, 1 photo.
Mill House Row, DEL-67, 1 photo.

- HOLLY OAK New Castle County (2)
Lodge House, DEL-50, 1 photo.
- LAUREL Sussex County (3)
Collins House, DEL-7, 1 photo.
- LAUREL VICINITY Sussex County (3)
Christ's Church, DEL-8, 12 sheets, 3 photos.
Whaley Homestead, DEL-9, 1 photo.
- LEIPSIC Kent County (1)
Ruth Mansion House, DEL-130, 2 photos.
- LEIPSIC VICINITY Kent County (1)
Quaker Meeting House, DEL-19, 1 photo.
Octagonal Schoolhouse, DEL-18, 1 photo.
York Seat Farm, DEL-75, 2 photos.
Wheel of Fortune, DEL-76, 1 photo.
- LEWES Sussex County (3)
Coleman House, DEL-15, 2 photos.
Maull Homestead, DEL-13, 1 photo.
Metcalf Property, DEL-12, 2 photos.
Skellenger House, DEL-14, 1 photo.
- MIDDLETOWN VICINITY New Castle County (2)
St. Anne's Episcopal Church, DEL-72, 1 photo.
- MILLTOWN New Castle County (2)
Harlan Grist Mill, DEL-68, 1 photo.
Murray House, DEL-69, 1 photo.
- NAAMAN New Castle County (2)
Blockhouse, DEL-51, 3 sheets, 2 photos.
Robinson House, DEL-52, 1 photo.
- NEWARK VICINITY New Castle County (2)
Welsh Tract Baptist Meeting House, DEL-56, 4 sheets, 1 photo.
- NEW CASTLE New Castle County (2)
Alexander House, DEL-105, 2 photos.
Amstel House, 9-3, 6 sheets, 6 photos.
Booth House, DEL-88, 7 photos.
Chancellor Kensey Johns House, 9-6, 12 sheets, 6 photos.

NEW CASTLE—*Continued.*

Clouds Row, DEL-83, 1 photo.
 Colby House, DEL-82, 3 photos.
 Dorsey House, DEL-109, 1 photo.
 Double Wooden Laird House, DEL-86, 2 photos.
 Foster House, DEL-120, 1 photo.
 Gemmill House, DEL-110, 2 photos.
 Glebe House, DEL-134, 1 photo.
 Group of Three Houses, DEL-99, 1 photo.
 Immanuel Church, DEL-79, 5 photos.
 Jefferson House (Hotel), DEL-98, 1 photo.
 Kensey J. Van Dyke House, DEL-92, 2 photos.
 Kensey Johns, Jr., House, DEL-119, 3 photos.
 Maple Shade, DEL-135, 1 photo.
 Old Academy Building, DEL-78, 4 photos.
 Old Arsenal, DEL-133, 1 photo.
 Old Dutch House, DEL-93, 1 photo.
 Old Courthouse, DEL-80, 4 photos.
 Old Presbyterian Church, DEL-84, 2 photos.
 Rodney Willis House and Adjacent Houses, DEL-94, 1 photo.
 Read House, DEL-81, 2 photos.
 Rodney House and Office, DEL-118, 1 photo.
 Row Houses on Strand, DEL-97, 1 photo.
 Samuel Couper House, DEL-112, 9 photos.
 The Hermitage, DEL-106, 4 photos.
 Thomas House, DEL-87, 5 photos.
 Ticket Office, DEL-104, 1 photo.
 Town Hall, 9-4, 5 sheets, 3 photos.
 Vanleuvenigh House, DEL-121, 1 photo.
 William M. King House, DEL-95, 1 photo.
 Van Dyke House, 9-5, 8 sheets, 3 photos.
 William Penn House, DEL-101, 3 photos.

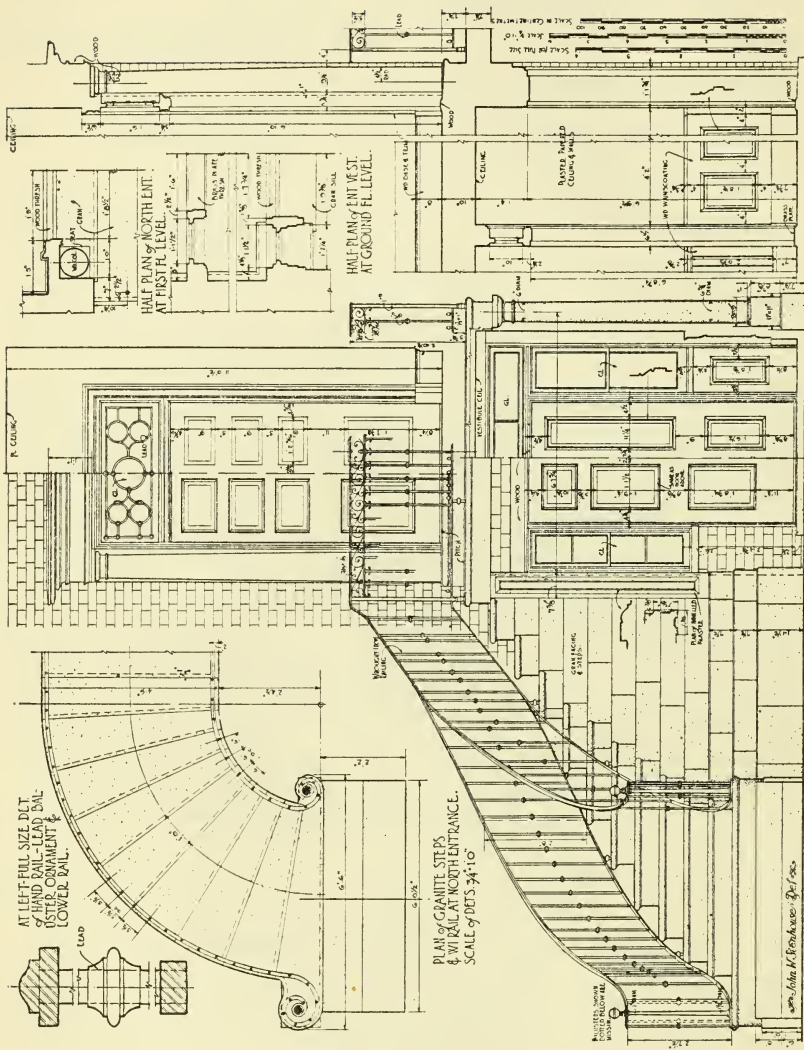
NEW CASTLE VICINITY

New Castle County (2)

Grantham House, DEL-107, 5 photos.
 Mansion Farm, DEL-108, 3 photos.
 Monk Barns (Tenant House), DEL-85, 1 photo.
 Old Eves Place, DEL-70, 1 photo.
 Stoneham, DEL-91, 6 photos.
 Swanwick Manor, DEL-48, 5 photos.
 The Buttonwoods, DEL-71, 5 photos.

- NEWPORT New Castle County (2)
 Galloway House, DEL-132, 3 photos.
 Myers House, DEL-47, 1 photo.
- OAK ORCHARD VICINITY Sussex County (3)
 White House Farm, DEL-10, 1 photo.
- ODESSA New Castle County (2)
 Corbit House, DEL-90, 7 photos.
 David Wilson House, DEL-89, 4 photos.
 Heller House, DEL-114, 3 photos.
 Odessa Friends' Meeting House, DEL-115, 1 photo.
 Old Odessa Inn, DEL-113, 2 photos.
- ODESSA VICINITY New Castle County (2)
 Old Drawyers Presbyterian Church, DEL-3, 14 sheets, 6 photos.
- OGLETON VICINITY New Castle County (2)
 John England Mansion, DEL-137, 2 photos.
 John England Grist Mill, DEL-136, 1 photo.
- PRICES CORNER New Castle County (2)
 Thomas Bird House, DEL-131, 1 photo.
- RICHARDSON PARK New Castle County (2)
 John Richardson House, DEL-45, 1 photo.
 Richard Richardson House, DEL-46, 3 photos.
 Woodstock Latimer House, DEL-54, 4 photos.
- ROCKLAND New Castle County (2)
 Mill House Row, DEL-63, 1 photo.
 Old Kirk's Mill, DEL-64, 1 photo.
- ROCKLAND VICINITY New Castle County (2)
 Black Gates, DEL-62, 2 photos.
- SMYRNA Kent County (1)
 Hoffecker House, DEL-126, 1 photo.
 Mustard House, DEL-125, 1 photo.
 Old Clayton House, DEL-122, 3 photos.
 Spruance House, DEL-123, 2 photos.
 Stockly House, DEL-124, 1 photo.

- MYRNA VICINITY Kent County (1)
 Belmont Hall, DEL-129, 2 photos.
- TANTON New Castle County (2)
 St. James' Church, DEL-55, 1 photo.
- AYLORS BRIDGE VICINITY New Castle County (2)
 Huguenot House, DEL-77, 5 photos.
- VILMINGTON New Castle County (2)
 Ann Newlin House, DEL-36, 1 photo.
 Asbury M. E. Church, DEL-39, 1 photo.
 Banning House, DEL-43, 1 photo.
 Brandywine Academy, 9-1, 2 sheets, 2 photos.
 Derrickson House, DEL-34, 1 photo.
 Edward Tatnall House, DEL-32, 1 photo.
 Emma Strauss Property, DEL-35, 1 photo.
 German Hall, DEL-41, 1 photo.
 Gibbons House, DEL-27, 2 photos.
 Jacob Sharp House, DEL-40, 1 photo.
 Jacob Starr House, DEL-26, 6 sheets, 6 photos.
 John Marot House, DEL-29, 1 photo.
 Joseph Gray House, DEL-24, 1 photo.
 Joseph Price House, DEL-28, 6 sheets, 4 photos.
 Joseph Tatnall House, DEL-33, 1 photo.
 Latimer House, DEL-44, 2 photos.
 Lloyd House, DEL-23, 1 photo.
 "Old Swedes" Holy Trinity Church, 9-2, 7 sheets, 8 photos.
 Palmer House, DEL-25, 1 photo.
 Robert Peirce House, DEL-22, 1 photo.
 Samuel Bush House, DEL-38, 1 photo.
 Samuel Canby House, DEL-11, 14 sheets, 13 photos.
 Samuel Newlin House, DEL-37, 1 photo.
 Thomas A. Coxe Houses, DEL-42, 1 photo.
 Thomas Mendenhall House, DEL-21, 1 photo.
 William Lea House, DEL-31, 1 photo.
 William Smith House, DEL-30, 1 photo.
 William Welde House, DEL-20, 1 photo.
- VILMINGTON VICINITY New Castle County (2)
 Tussy House, DEL-49, 1 photo.
 Long Hook Farm, DEL-61, 2 photos.



DISTRICT OF COLUMBIA

GEORGETOWN

John Mountz House, DC-18, 4 sheets, 2 photos.

Old Stone House, 10-2, 3 sheets, 4 photos.

Photos Only: Chesapeake and Ohio Canal Locks (3 *photos*); Cottage at 1222 28th St. (2 *photos*); Customhouse (1 *photo*); Double House at 1061-63 Potomac St. (1 *photo*); Gazebo at 3233 N St. (1 *photo*); Houses at: 3322 O St. (1 *photo*), 3339 N St. (2 *photos*), 2817 N St. (2 *photos*), 2808 N St. (1 *photo*), 1228 30th St. (2 *photos*), 1061 Jefferson St. (1 *photo*); Mackall Square (4 *photos*); Old North Building (Georgetown University) (2 *photos*); Van Ness Mausoleum (2 *photos*); Worthington House (2 *photos*).

THEODORE ROOSEVELT ISLAND (ANALOSTAN ISLAND)

Mason House, DC-28, 16 sheets, 71 photos.

WASHINGTON

Capt. Joseph Johnson House, 10-3, 2 sheets, 4 photos.

Commandant's House, U. S. Navy Yard, DC-12, 2 sheets, 2 photos.

David Walker House, DC-9, 4 sheets, 3 photos.

Decatur House, DC-16, 23 sheets, 15 photos.

Double House at 1000-2 B St. S. W., DC-15, 3 sheets, 2 photos.

Duddington (Interior Fragments), DC-8, 2 sheets, 7 photos.

Easby House, DC-7, 2 sheets, 4 photos.

Hamburg Village House, 10-6, 1 sheet, 3 photos.

House at 22 D St. S. E., DC-17, 3 sheets.

House at 711 6th St. S. E., DC-14, 6 sheets, 3 photos.

House at 2411 Pennsylvania Avenue N. W., DC-27, 2 sheets, 4 photos.

Jackson Hill (Holt House), DC-21, 4 photos.

Joshua Pierce House, DC-11, 11 sheets.

Maple Square, 10-5, 5 sheets, 15 photos.

Maury House, 10-4, 5 sheets, 1 photo.

Octagonal House at 1830 Phelps Place N. W., DC-13, 2 sheets.

Ruppert House, DC-6, 4 sheets, 8 photos.

Thomas Law House, DC-20, 7 sheets, 3 photos.

Washington-Lewis House, DC-26, 3 sheets, 3 photos.

Wheat Row, DC-10, 5 sheets, 5 photos.

Photos Only: Gatehouse and Gatepost to Capitol Grounds (4 *photos*); House on I St. btw. 18th and 19th Sts. N. W. (1 *photo*); House on 20th St. btw. H and I Sts. N. W. (1 *photo*); House at 4437 Reservoir Rd. N. W. (4 *photos*); House at 1003 H St. N. W. (3 *photos*); Neighborhood House (2 *photos*); Octagon House (10 *photos*); Pierce Mill (14 *photos*); Timothy Caldwell House (Arts Club) (5 *photos*).

FLORIDA

ELLENTON Manatee County (41)

Gamble Mansion, FLA-112, 10 sheets, 2 photos.

FORT GEORGE VICINITY Duval County (16)

Anna Madageine Jai House and Outbuildings, 15-1, 7 sheets, 3 photos.

MIAMI Dade County (13)

Fort Dallas Barracks, 15-6, 5 sheets, 2 photos.

NEW SMYRNA VICINITY Volusia County (64)

Mission Atocuimi de Jororo (Ruins), 15-4, 3 sheets, 5 photos.

ST. AUGUSTINE St. Johns County (55)

City Gates, 15-3, 10 sheets, 1 photo.

City Library, FLA-13, 6 sheets, 3 photos.

Fatio House, FLA-116, 12 sheets, 5 photos.

Fort Marion, FLA-17, 9 sheets.

Old Schoolhouse, FLA-115, 6 sheets, 1 photo.

Old Spanish Treasury, FLA-119, 14 sheets, 6 photos.

Prince Murat House, FLA-14, 7 sheets, 1 photo.

The Cathedral, 15-7, 16 sheets, 1 photo.

Trinity Church, FLA-110, 6 sheets.

ST. AUGUSTINE VICINITY St. Johns County (55)

Fort Matanzas, 15-5, 12 sheets, 3 photos.

ST. JOHNS BLUFF Duval County (16)

Spanish-American War Fort, 15-2, 5 sheets, 3 photos.

TALLAHASSEE Leon County (37)

Call Mansion, FLA-18, 2 photos.

TALLAHASSEE VICINITY Leon County (37)

Goodwood (Hardy Croom Mansion), FLA-19, 4 sheets, 2 photos.

GEORGIA

ARNOLDSVILLE VICINITY

Oglethorpe County (111)

Old Daniels Place, GA-1109, 5 photos.

ATHENS

Clarke County (30)

Athens Hotel, GA-1122, 1 photo.

Ben Hill House, GA-120, 1 photo.

Camak House, 14-67, 4 sheets, 2 photos.

Cobb House, GA-1116, 3 photos.

Dearing House, GA-1133, 2 photos.

Demosthenian Hall (University of Georgia), 14-87, 5 sheets, 7 photos.

General Taylor House, GA-1114, 3 photos.

Hunnicut House, GA-1128, 1 photo.

Judge Lumkin House, GA-1115, 1 photo.

Lucy Cobb Institute, GA-1120, 2 photos.

Lyle House, GA-1129, 1 photo.

Old Gerdine House, GA-1130, 1 photo.

Old Nicholson House, GA-1134, 1 photo.

Phi Kappa Literary Society Hall, GA-1117, 1 photo.

Reed House, GA-1112, 1 photo.

Ross Crane House, GA-1111, 5 photos.

Stevens Thomas House, GA-1113, 1 photo.

Upton House, 14-66, 4 sheets, 3 photos.

ATLANTA VICINITY

Cobb County (34)

Covered Bridge over Soap Creek, GA-185, 1 photo.

AUGUSTA

Richmond County (123)

Arsenal, GA-251, 6 photos.

Azalea Cottage, GA-272, 2 photos.

Bennoch House, GA-230, 1 photo.

Broad Street Stores between 5th and 8th Sts., GA-273, 5 photos.

Chafee House, GA-26, 13 photos.

Chew-Dearing-Batley House, GA-260, 2 photos.


Clanton House, GA-224, 9 photos.

Cottage at 261 Watkins Street, GA-265, 1 photo.


Fruitlands, GA-252, 2 photos.

Harper Cohen House, GA-221, 1 photo.

"High Gate," GA-266, 1 photo.



LOWTHER HALL, CLINTON, GEORGIA. 1822



AUGUSTA—*Continued.*

- Ironwork at 467 Greene St., GA-263, 2 photos.
- Jail, GA-264, 3 photos.
- Kilpatrick House, GA-233, 5 photos.
- Mayor White House, GA-226, 1 photo.
- Meadow Gardens, GA-2100, 6 photos.
- Murphy House, GA-268, 5 photos.
- Oertel House, GA-297, 9 photos.
- Old Academy of Richmond County, GA-229, 1 photo.
- Old Medical College, 14-70, 14 sheets, 4 photos.
- Phinzy House, GA-223, 3 photos.
- Platt House, GA-262, 2 photos.
- Reid-Jones-Carpenter House, GA-227, 6 photos.
- Richmond County Courthouse, GA-239, 4 photos.
- St. Paul's Church, GA-241, 1 photo.
- St. Paul's Parish Cemetery, GA-231, 5 photos.
- Ware-Sibley-Clarke House, GA-2128, 8 sheets, 17 photos.
- White House, 14-7, 8 sheets, 5 photos.
- Woman's Club, GA-267, 4 photos.

AUGUSTA VICINITY

Richmond County (123)

- Glascok House, GA-250, 2 photos.
- Harper House, 14-69, 11 sheets, 4 photos.

BARNESVILLE VICINITY

Pike County (116)

- The Gachet House, 14-121, 3 sheets, 2 photos.

BRUNSWICK VICINITY

Glynn County (64)

- Santo Domingo Mission (Ruins), GA-2118, 1 sheet, 5 photos.

CLINTON

Jones County (85)

- Jade-Barron House, GA-155, 2 photos.
- Johnson House, GA-1123, 6 photos.
- Lowther Hall, 14-59, 7 sheets, 15 photos.

COBBHAM

McDuffie County (95)

- Ignatius Few House, GA-1153, 2 photos.

- COLUMBUS** Muscogee County (108)
 Alexander-McGehee-Woodall House, GA-153, 2 photos.
 Cargill House, GA-1132, 4 photos.
 Cook-Thomas House, GA-111, 1 photo.
 Fontaine House, GA-140, 8 photos.
 Ironwork of Downing House, GA-1141, 3 photos.
 Judge Crawford House, GA-1142, 1 photo.
 Mott House, GA-163, 2 photos.
 Muscogee Mills, GA-110, 1 photo.
 Pease House, GA-1135, 3 photos.
 Rankin House, GA-112, 2 photos.
 Redd House, GA-138, 1 photo.
 St. Elmo, GA-129, 2 sheets, 6 photos.
 Swift Mansion, GA-114, 2 photos.
 The Elms (Bowers Place), GA-1103, 2 photos.
- COLUMBUS VICINITY** Muscogee County (108)
 Gunby House, GA-119, 2 photos.
 Old Bass Place, GA-1150, 2 photos.
- COVINGTON** Newton County (109)
 Carr House, GA-126, 5 photos.
 Downs House, GA-124, 2 photos.
 Spence Harris House, GA-130, 1 photo.
- COVINGTON VICINITY** Newton County (109)
 Salem Camp Ground, GA-128, 4 photos.
- CRAWFORDVILLE** Taliaferro County (133)
 Liberty Hall, GA-158, 4 photos.
- DAHLONEGA** Lumpkin County (94)
 Old Hotel, GA-180, 1 photo.
 County Courthouse, GA-181, 1 photo.
- DARIEN VICINITY** McIntosh County (96)
 Ashantilly Plantation, GA-282, 10 photos.
 Negro Cabin, GA-283, 2 photos
 Tolomato Mission (Ruins), GA-271, 8 photos.

- DARIEN VICINITY** Glynn County (64)
Altama, GA-235, 1 photo.
- FAIRBURN VICINITY** Fulton County (61)
Beaver House, Campbellton, GA-1155, 1 photo.
Old Campbell County Courthouse, Campbellton, GA-154, 1 photo.
- GRIFFIN** Spalding County (128)
Bailey-Tebeault House, GA-1148, 4 photos.
Drewry House, GA-1147, 1 photo.
Gibson House, GA-1149, 1 photo.
Nichols House, GA-1146, 1 photo.
- HADDOCK** Jones County (85)
The Blount House, GA-1125, 22 photos.
- HIGH SHOALS** Walton County (149)
Casulon Plantation, GA-1110, 8 photos.
- HOSCHTON VICINITY** Barrow County (7)
Cochran Log House, 14-23, 2 sheets, 2 photos.
- ISLE OF HOPE** Chatham County (26)
Wormsloe Plantation (Fort Wymberly ruins, rice mill, well head, slave cabins), GA-2126, 6 photos.
- JEFFERSON** Jackson County (79)
Bell-Maddox House, GA-11, 1 photo.
Etheridge-Stanton House, GA-184, 1 photo.
Harrison Hotel, GA-157, 1 photo.
Pendergrass Store, GA-16, 1 photo.
Presbyterian Church, GA-17, 1 photo.
- KNOXVILLE** Crawford County (40)
Crawford County Courthouse, GA-151, 3 photos.
- LA FAYETTE** Walker County (148)
Marsh-Warthen House, GA-150, 3 photos.

LAGRANGE

Troup County (143)

- Beall-Dallis House, GA-117, 1 photo.
- Cameron House, GA-121, 1 photo.
- Culberson House, GA-116, 2 photos.
- Huntley House, GA-122, 1 photo.
- Old Edwards House, GA-118, 2 photos.
- Render House, 14-62, 5 sheets, 2 photos.
- Todd House, 14-99, 9 sheets, 3 photos.

LAGRANGE VICINITY

Troup County (143)

- Boddie House, GA-1143, 12 photos.

LEXINGTON

Oglethorpe County (111)

- Cox-Chedel House, GA-175, 2 photos.
- Cox-Steward House, GA-172, 2 photos.
- Gilmer House, GA-178, 3 photos.
- Judge Platt House, GA-18, 3 photos.
- Saims-Bacon House, GA-171, 1 photo.
- Willingham-Wadkins House, GA-176, 4 photos.

LOUISVILLE

Jefferson County (82)

- Slave Market, 14-2, 1 sheet, 2 photos.

MACON

Bibb County (11)

- Andrews House, GA-141, 4 photos.
- Baber House (Clinic Hospital), GA-190, 9 photos.
- Birdsey House, GA-165, 1 photo.
- Canning House, GA-142, 1 photo.
- Calloway House (Macon Hospital), GA-189, 1 photo.
- Dr. Miller House, GA-145, 3 photos.
- Emerson and Holmes Building, GA-195, 5 photos.
- Jerry Cowles House, 14-27, 3 sheets, 5 photos.
- Old Rectory of Christ's Church, GA-1100, 1 photo
- Poe House, GA-139, 5 photos.
- Ralph Small House, GA-143, 1 photo.
- Slade Houses and Old State Bank, GA-168, 5 photos.
- Thaddeus Goode Holt House, GA-144, 1 photo.

MADISON

Morgan County (106)

- Newton House, GA-183, 4 photos.
- Thurleston, GA-182, 2 photos.

- MARIETTA Cobb County (34)
 Fraser-Couper House, GA-1107, 2 photos.
- MARSHALLVILLE Macon County (97)
 Billy Felton House, GA-169, 1 photo.
 Frederick Wade House, GA-146, 1 photo.
 McCaskill-Rumph House, GA-149, 1 photo.
 Slappey House, GA-147, 1 photo.
- MARSHALLVILLE VICINITY Macon County (97)
 Rumph House, GA-160, 3 photos.
 Stage Coach Inn, Ga-148, 2 photos.
- MIDWAY Liberty County (90)
 Midway Church, 14-44, 2 sheets, 4 photos.
- MILLEDGEVILLE Baldwin County (5)
 Bell House, GA-192, 1 photo.
 Conn House, GA-132, 1 photo.
 Gov. Johnson-Ennis House, GA-135, 3 photos.
 Milledgeville State Hospital, GA-1156, 1 photo.
 Old Governor's Mansion, GA-156, 9 photos.
 Old State Capitol, GA-137, 4 photos.
 Stetson-Sanford House, GA-136, 7 photos.
 The Cedars, GA-191, 4 photos.
 Westover, 14-31, 5 sheets, 9 photos.
 Williams-Orme-Crawford House, GA-133, 8 photos.
 Williams-Ferguson House, GA-134, 3 photos.
- MILLEDGEVILLE VICINITY Baldwin County (5)
 Boykin Hall, GA-170, 12 photos.
 Dan Tucker House, GA-1151, 1 photo.
 Mount Nebo, 14-4, 4 sheets, 4 photos.
- MONROE Walton County (149)
 Briscoe-Selmon House, GA-1137, 3 photos.
 Davis House, GA-1138, 1 photo.
- OXFORD Newton County (109)
 Few Literary Society Hall (Emory College), GA-198, 2 photos.
 Old Emory Church, GA-125, 1 photo.
 Phi Gamma Literary Society Hall, GA-197, 1 photo.

- PANOLA VICINITY De Kalb County (45)
 Latimer-Felton House, GA-1106, 2 sheets, 1 photo.
- RIDGEVILLE McIntosh County (96)
 Epping House, GA-234, 3 photos.
- RINCON Effingham County (52)
 Jerusalem Church, GA-242, 4 photos.
- ROCK SPRING Walker County (148)
 Carter's Quarters, GA-173, 6 photos.
- ROME Floyd County (58)
 Thornwood, GA-152, 3 photos.
- ROSWELL Fulton County (61)
 Barrington Hall, GA-1105, 1 photo.
 Bulloch Hall, 14-13, 3 sheets, 5 photos.
 Lewis House, GA-1104, 1 photo.
 Mimosa Hall, GA-1102, 4 photos.
 Old Methodist Church, GA-193, 1 photo.
- ST. MARYS Camden County (20)
 Orange Hall, 14-16, 12 sheets, 5 photos.
- ST. MARYS VICINITY Camden County (20)
 Santa Maria Mission (Ruins), 14-18, 2 sheets, 6 photos.
- ST. SIMONS ISLAND Glynn County (64)
 Fort Frederica, GA-247, 3 photos.
 Green House and Slave Hospital (Ruins), GA-21, 3 photos.
 Hamilton Plantation, GA-219, 2 photos.
 Rest House (Ruins), GA-255, 1 photo.
 The Retreat House, GA-220, 1 photo.
- SAPELO ISLAND McIntosh County (96)
 Spanish Fort (Ruins), GA-2129, 1 photo.

SAVANNAH

Chatham County (26)

- Arnold House, GA-289, 2 photos.
- Battersby-Anderson House, GA-254, 1 photo.
- Central of Georgia Railroad Bridges, GA-213, 4 photos.
- Christ's Church, GA-236, 4 photos.
- Cunningham House, GA-257, 1 photo.
- Davenport House, 14-8, 5 sheets, 7 photos.
- Denis Houses, GA-2143, 1 photo.
- Dr. Charlton House, GA-286, 1 photo.
- Factor's Warehouse, GA-2144, 1 photo.
- First African Baptist Church, GA-276, 2 photos.
- Fort Wayne, GA-23, 1 photo.
- Gibbons Block, GA-2130, 3 photos.
- Green-Meldrim House, GA-222, 11 photos.
- Habersham Mansion (The Pink House), GA-238, 8 photos.
- Hiram Roberts House, GA-25, 3 photos.
- Houses at 118-124 E. Harris St., GA-24, 1 photo.
- Houses at 312-314 E. Broughton St., GA-240, 2 photos.
- Houses at 115 W. Oglethorpe Ave., GA-249, 1 photo.
- Houstoun-Screven House, GA-246, 3 photos.
- Independent Presbyterian Church, GA-237, 7 photos.
- Iron Balustrade at 203 York St., GA-287, 1 photo.
- Le Page House, GA-259, 2 photos.
- Low House, GA-210, 5 photos.
- McAlpin House, GA-288, 9 photos.
- McIntosh House, GA-22, 1 photo.
- Mackay House, GA-2138, 22 photos.
- Minis House, 14-28, 4 sheets, 5 photos.
- Old Branch of U. S. Bank, GA-291, 1 photo.
- Old Harbor Beacon, GA-232, 1 photo.
- Ravenel House, GA-2139, 1 photo.
- Reid Servants' and Carriage House, GA-2137, 3 photos.
- Richardson House, 14-9, 8 sheets, 22 photos.
- Scarborough House, GA-2127, 7 photos.
- Smets House, GA-258, 1 photo.
- Sorrel-Weed House, GA-2140, 17 photos.
- Spencer-Woodbridge House, GA-2133, 4 photos.
- Telfair Academy of Arts and Sciences, GA-217, 4 photos.
- Tenement Houses, GA-2134, 1 photo.
- The Customhouse, GA-215, 2 photos.
- Tobias House, GA-256, 2 photos.

SAVANNAH—*Continued.*

Trinity Church, GA-212, 1 photo.

Two Small Business Buildings, 17-19 East Bay St., GA-2131, 1 photo.

Waring House, GA-2142, 4 photos.

Wayne-Gordon House, GA-211, 9 photos.

Wm. Clark House, GA-214, 2 photos.

Wetter House, GA-2136, 7 photos.

SAVANNAH VICINITY

Chatham County (26)

The Hermitage, GA-225, 3 sheets.

Wild Heron Plantation, GA-253, 2 photos.

SPARTA

Hancock County (71)

Dr. Wm. Terrell House, GA-186, 6 photos.

Judge Little House, GA-188, 4 photos.

Sayre-Shivers House, GA-179, 8 photos.

SPRING PLACE

Murray County (107)

Vann House, GA-174, 5 photos.

TALBOTTON

Talbot County (132)

Dr. Leonard House, GA-1118, 4 photos.

Episcopal Church, GA-1139, 3 photos.

Hill-Leonard House, GA-1108, 3 photos.

Maxwell House, GA-1140, 1 photo.

Methodist Church, GA-1126, 2 photos.

Straus Le Vert Memorial Hall, GA-1136, 1 photo.

TOCCOA VICINITY

Stephens County (129)

Traveler's Rest, 14-5, 4 sheets, 3 photos.

WASHINGTON

Wilkes County (159)

Alexander House, GA-1145, 5 photos.

Presbyterian Church, GA-115, 4 photos.

Robert Toombs House, GA-13, 2 photos.

Wingfield-Cade House, GA-19, 4 photos.

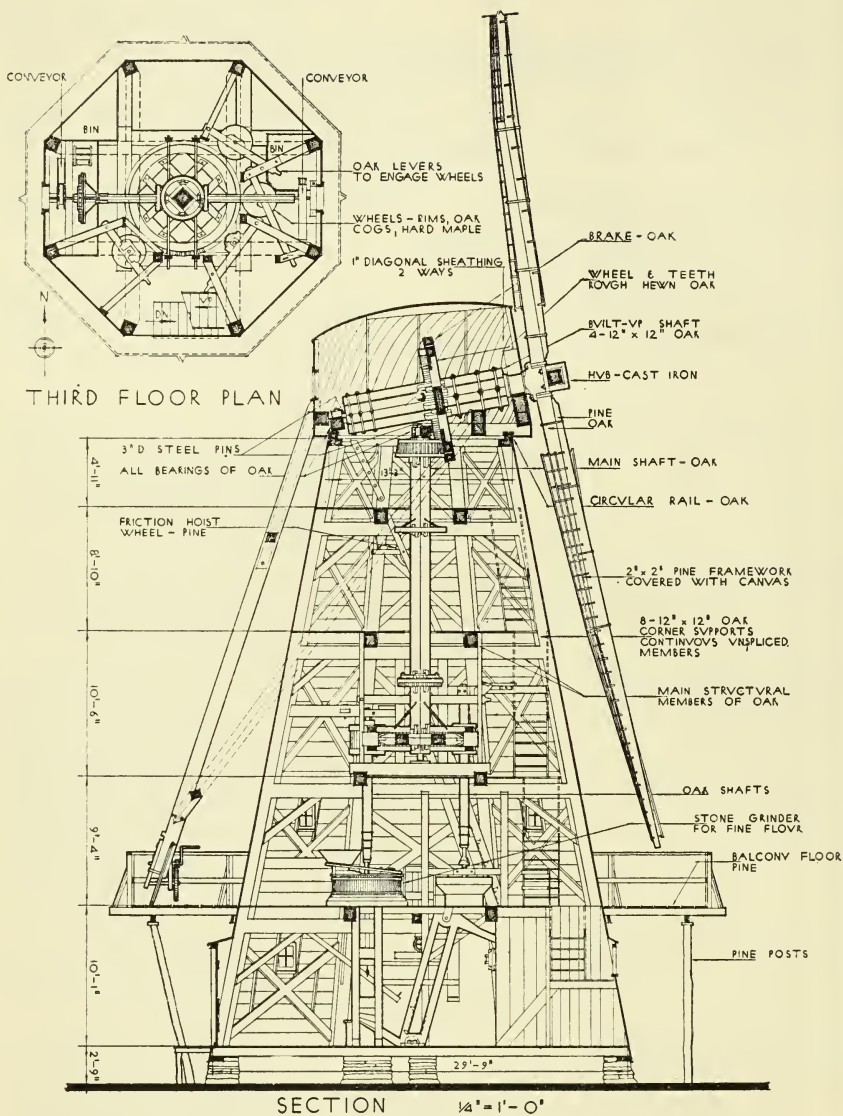
WATKINSVILLE

Oconee County (110)

Old Watkinsville Tavern, GA-1127, 1 photo.

GEORGIA

WAYNESBORO	Burke County (17)
Munnerlyn House, GA-2120, 1 photo.	
WEST POINT	Troup County (143)
Booker House, GA-161, 1 photo.	
WHITESVILLE VICINITY	Harris County (73)
Davidson House, GA-1144, 2 photos.	
WOODBINE VICINITY	Camden County (20)
Refuge Plantation, GA-248, 3 photos.	



HEIDEMAN MILL, ADDISON VICINITY, ILLINOIS. 1867
Measured Drawing Sheet 4: Plan and Section

ILLINOIS

- ADDISON VICINITY Du Page County (22)
Heideman Mill, 26-4, 4 sheets, 2 photos.
- ALBION Edwards County (24)
George French House, 25-1, 5 sheets, 2 photos.
Thompson House, 25-2, 7 sheets, 3 photos.
- ALTON Madison County (60)
Loomis Hall (Shurtleff College), 25-20, 7 sheets, 1 photo.
- BATAVIA Kane County (45)
Burke House, ILL-163, 2 sheets, 10 photos.
- BEARDSTOWN Cass County (9)
Billings House, 26-28, 2 sheets, 3 photos.
Christopher Sturtevant House, 26-29, 6 sheets, 9 photos.
Old County Courthouse, ILL-284, 4 photos.
- BELLEVILLE St. Clair County (82)
Lincoln Hotel, ILL-229, 5 sheets, 2 photos.
- BELVIDERE Boone County (4)
Dunton House, ILL-171, 1 sheet, 12 photos.
Jesse Hildrup House, ILL-160, 2 sheets, 9 photos.
Wheeler House, ILL-172, 1 sheet, 5 photos.
- BELVIDERE VICINITY Boone County (4)
Newton Farmhouse, ILL-159, 1 sheet, 8 photos.
- BEMENT Piatt County (74)
Bryant House, ILL-223, 2 sheets, 4 photos.
- BISHOP HILL Henry County (37)
Old Jansonist Buildings, ILL-169, 8 sheets, 11 photos.
- BLOOMINGDALE VICINITY Du Page County (22)
Farmhouse, 26-7, 2 sheets, 2 photos.

- BLOOMINGTON McLean County (57)
 Major's Hall, ILL-239, 3 sheets, 1 photo.
- CAHOKIA St. Clair County (82)
 Church of the Holy Family, 25-6, 9 sheets, 3 photos.
 Jarrot Mansion, 25-7, 16 sheets, 2 photos.
 Priest's House, 25-13, 4 sheets, 1 photo.
- CAIRO Alexander County (2)
 Peter T. Langan House, ILL-218, 5 photos.
 Store Building, 25-21, 3 sheets, 1 photo.
- CARBONDALE VICINITY Jackson County (39)
 Log Cabin, 26-16, 2 sheets, 2 photos.
- CARLYLE Clinton County (14)
 Suspension Bridge, ILL-225, 2 sheets, 3 photos.
- CHANNAHON VICINITY Will County (99)
 Canal Locks, ILL-157, 2 sheets, 9 photos.
- CHICAGO Cook County (16)
 Aldine Square, ILL-153, 1 sheet, 15 photos.
 Cahokia Courthouse, 26-31A, 1 sheet, 7 photos.
 Early Iron Work, ILL-155, 2 sheets, 36 photos.
 John Wentworth Farmhouse, ILL-156, 2 sheets, 7 photos.
 Second Baptist Church (Aiken Institute), 26-2, 6 sheets, 7 photos.
 Sheldon House, 26-1, 3 sheets, 2 photos.
 Widow Clarke House, ILL-135, 6 sheets, 4 photos.
- COLUMBIA Monroe County (67)
 Houses at Columbia, ILL-232, 13 sheets, 22 photos.
- DECATUR Macon County (52)
 First County Courthouse, ILL-222, 2 sheets, 2 photos.
- EDWARDSVILLE Madison County (60)
 Old Wabash Hotel, ILL-236, 3 sheets, 1 photo.
 Hooper-Warren Print Shop, ILL-238, 1 photo.

ILLINOIS

- DWARDSVILLE VICINITY Madison County (60)
Windmill on Gaius Paddock Farm, ILL-237, 3 sheets, 2 photos.
- LGIN Kane County (45)
Hinsdell House, 26-10, 4 sheets, 3 photos.
- VANSTON Cook County (16)
Shadrach Bond Mantel, 26-31B, 1 sheet, 3 photos.
- ALL CREEK STATION VICINITY Adams County (1)
Fall Creek Bridge, ILL-267, 1 sheet, 2 photos.
- AYVILLE Kane County (45)
Keating House, ILL-165, 2 sheets, 13 photos.
- ULLERSBURG Du Page County (22)
Old Tavern, ILL-170, 2 sheets, 9 photos.
- ULLERSBURG VICINITY Du Page County (22)
Graue Water Mill, 26-6, 3 sheets, 3 photos.
- ALENA Jo Daviess County (43)
Brick Miner's Cottage, ILL-151, 1 sheet, 2 photos.
Dowling Building 26-17, 4 sheets, 4 photos.
First Grant House, 26-12, 2 sheets, 4 photos.
Frederick Stahl Residence, 26-18, 4 sheets, 4 photos.
General Smith House, 26-13, 6 sheets, 6 photos.
Grace Episcopal Church ILL-150, 5 sheets, 15 photos.
Group of Entrances and Façades on Bench St., ILL-178, 4 sheets, 15 photos.
John Dowling House, 26-14, 7 sheets, 4 photos.
Joseph Hoge House, 26-11, 5 sheets, 7 photos.
Mississippi House, ILL-152, 2 sheets, 2 photos.
Old Market House, ILL-149, 8 sheets, 12 photos.
S. M. Felt Staircase, 26-16, 4 sheets, 3 photos.
Senator Washburne House, 26-19, 5 sheets, 6 photos.
Telford House, 26-20, 4 sheets, 4 photos.
- ALENA VICINITY Jo Daviess County (43)
Chetlain House, 26-15, 3 sheets, 3 photos.
James M. Roberts House, 26-21, 6 sheets, 4 photos.

- GENEVA Kane County (45)
 Bristol Farmhouse, 26-22, 3 sheets, 3 photos.
 Captain Wells House, ILL-138, 3 sheets, 4 photos.
 Old Unitarian Church, ILL-164, 1 sheet, 3 photos.
- GENOA VICINITY De Kalb County (19)
 Perkins Farmhouse, 26-30, 2 sheets, 2 photos.
- GLENCOE Cook County (16)
 Julius Albright House, ILL-134, 1 sheet, 5 photos.
- GODFREY Madison County (60)
 Godfrey Homestead, 25-9, 6 sheets, 3 photos.
 Congregational Church, 25-10, 9 sheets, 5 photos.
- GRAND DETOUR Ogle County (71)
 St. Peter's Episcopal Church, ILL-174, 1 sheet, 8 photos.
Photos Only: Pankhurst House (6 *photos*).
- HALFDAY Lake County (49)
 Tavern, ILL-139, 1 sheet, 2 photos.
- HOMER VICINITY Champaign County (10)
 Covered Bridge, 25-19, 3 sheets, 1 photo.
- JACKSONVILLE Morgan County (69)
 Governor Joseph Duncan Home, 25-8, 11 sheets, 4 photos.
 Beecher Hall, 25-11, 11 sheets, 4 photos.
 Porter Clay House, ILL-226, 11 sheets, 4 photos.
- JONESBORO Union County (91)
 Old Jail Building, ILL-233, 2 sheets, 2 photos.
- JUBILEE Peoria County (72)
 Jubilee College, ILL-235, 6 sheets, 12 photos.
- KNOXVILLE Knox County (48)
 Old County Courthouse and Jail, ILL-248, 9 sheets, 26 photos.
- LAMOILLE VICINITY Bureau County (6)
 Smith Farmhouse, ILL-146, 1 sheet, 5 photos.

ILLINOIS

- LEBANON St. Clair County (82)
 Chapel (McKendree College), ILL-228, 6 sheets, 3 photos.
 Old Main (McKendree College), ILL-227, 3 sheets, 3 photos.
 The Mermaid House, ILL-231, 2 sheets, 3 photos.
- LEE CENTER Lee County (52)
 Dr. Adams' Office, ILL-167, 1 sheet, 10 photos.
 Four Bottle Tavern, ILL-166, 2 sheets, 7 photos.
- LEWISTOWN Fulton County (29)
 Major Walker House, ILL-283, 4 photos.
- LISBON Kendall County (47)
 Congregational Church, ILL-148, 3 sheets, 2 photos.
- MACKINAW Tazewell County (90)
 Pendergast Inn, ILL-268, 3 sheets, 2 photos.
- MARENGO McHenry County (56)
 Rogers House, ILL-144, 3 sheets, 6 photos.
 Thompson Store, ILL-143, 2 sheets, 3 photos.
- MENDOTA La Salle County (50)
 Octagon House, ILL-180, 3 photos.
- MONMOUTH Warren County (94)
 Johnson House, 26-23, 3 sheets, 3 photos.
- MONTICELLO Piatt County (74)
 Louis Hammerschmidt House, 25-12, 4 sheets, 1 photo.
- MOSSVILLE Peoria County (72)
 M. E. Church, ILL-282, 2 sheets, 4 photos.
- MOUNT VERNON Jefferson County (41)
 Appellate Court Building, 25-14, 4 sheets, 4 photos.
- MUNDELEIN Lake County (49)
 Schoolhouse, Marsh's Settlement, ILL-140, 1 sheet, 2 photos.

- NAPERVILLE Du Page County (22)
 Pre-Emption House, 26-5, 6 sheets, 3 photos.
 Hobson Law Office, 26-33, 4 sheets, 4 photos.
 Old Baptist Church, ILL-136, 2 sheets, 3 photos.
- NAPERVILLE VICINITY Du Page County (22)
 Hobson House, ILL-154, 3 sheets, 15 photos.
- NAUVOO Hancock County (34)
 A. W. Babbitt House, 26-25, 6 sheets, 8 photos.
 Baumert House, 26-27, 3 sheets, 2 photos.
 Brigham Young House, ILL-250, 1 sheet, 4 photos.
 Browning House, ILL-245, 2 sheets, 3 photos.
 Heber C. Kimball House, ILL-244, 3 sheets, 4 photos.
 The Mansion House, 26-24, 5 sheets, 7 photos.
 Wilford Woodruff House, 26-26, 5 sheets, 4 photos.
Photos Only (1 each): Adam Kaufman House, Banghman House,
 Cooper Gross House, Joseph Smith House, P. Mix House.
- NEW HAVEN Gallatin County (30)
 The Sheridan Tavern, 25-5, 4 sheets, 3 photos.
- NORMAL McLean County (57)
 Jesse Fell House, ILL-262, 2 sheets, 3 photos.
- ONARGA VICINITY Iroquois County (38)
 Allan Pinkerton House, ILL-263, 3 sheets, 11 photos.
- OQUAWKA Henderson County (36)
 Henderson County Courthouse, ILL-240, 7 sheets, 11 photos.
 Knowles House, ILL-241, 2 sheets, 3 photos.
- OQUAWKA VICINITY Henderson County (36)
 Jack's Mill Covered Bridge, ILL-242, 2 sheets, 5 photos.
 Eames Covered Bridge, ILL-243, 2 sheets, 5 photos.
- OTTAWA La Salle County (50)
 John Hossack House, ILL-141, 3 sheets, 5 photos.
- PARIS Edgar County (23)
 A. B. Austin House, ILL-280, 3 sheets, 5 photos.

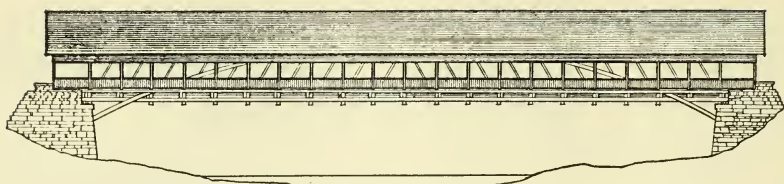
ILLINOIS

- PAYSON Adams County (1)
 Congregational Church, ILL-265, 3 sheets, 3 photos.
 Congregational Church Parsonage, ILL-266, 3 sheets, 5 photos.
- PITTSFIELD Pike County (75)
 Worthington House, ILL-264, 3 sheets, 5 photos.
- PLAINFIELD Will County (99)
 Dennison Green House, ILL-147, 2 sheets, 3 photos.
- PLEASANT PLAINS VICINITY Sangamon County (84)
 Dr. Fink House, ILL-269, 4 sheets, 6 photos.
- PRINCETON VICINITY Bureau County (6)
 The Hassler Tavern, ILL-142, 2 sheets, 3 photos.
- PRAIRIE DU ROCHER Randolph County (79)
 Creole House, ILL-234, 4 sheets, 1 photo.
- QUINCY Adams County (1)
 Knoyer Farmhouse, ILL-246, 2 sheets, 3 photos.
- ROCK ISLAND Rock Island County (81)
 The Davenport House, ILL-158, 4 sheets, 24 photos.
- ROCKTON Winnebago County (101)
 First Congregational Church, ILL-145, 5 sheets, 2 photos.
- HAWNEETOWN Gallatin County (30)
 John Marshall House, 25-3, 3 sheets, 2 photos.
 Old State Bank, 25-4, 6 sheets, 5 photos.
- ST. CHARLES Kane County (45)
 Dr. James K. Lewis House, 26-9, 5 sheets, 2 photos.
 Jucket House, ILL-162, 1 sheet, 7 photos.
- SPRINGFIELD Sangamon County (84)
 Old State House (County Court House), ILL-224, 7 sheets, 5 photos.

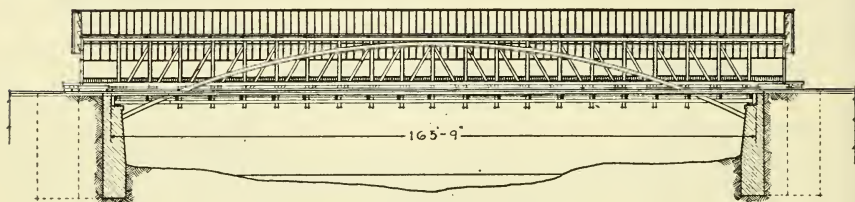
- SUBLETTE Lee County (52)
 Old Baptist Parsonage, ILL-168, 2 sheets, 8 photos.
- THEBES Alexander County (2)
 Thebes Courthouse, 25-17, 7 sheets, 2 photos.
- TOULON Stark County (88)
 Dr. Hall's Office, ILL-247, 2 sheets, 12 photos.
- TREMONT Tazewell County (90)
 Jones-Menard House, ILL-281, 4 sheets, 5 photos.
- VIRGINIA VICINITY Cass County (9)
 Allandale, ILL-261, 4 sheets, 5 photos.
- WARRENVILLE Du Page County (22)
 Colonel Warren House, 26-8, 5 sheets, 3 photos.
 Warrenville Methodist Church, 26-32, 1 sheet, 2 photos.
- WARSAW Hancock County (34)
 Old Main Street Buildings, ILL-249, 2 sheets, 12 photos.
Photos only: Mussetter House (2 *photos*).
- WATERLOO VICINITY Monroe County (67)
 The James Lemen Fort, ILL-230, 2 sheets, 3 photos.
- WAUKEGAN Lake County (49)
 Swartout House, 26-3, 4 sheets, 3 photos.
- WINCHESTER Scott County (86)
 Presbyterian Church, 25-15, 6 sheets, 4 photos.

INDIANA

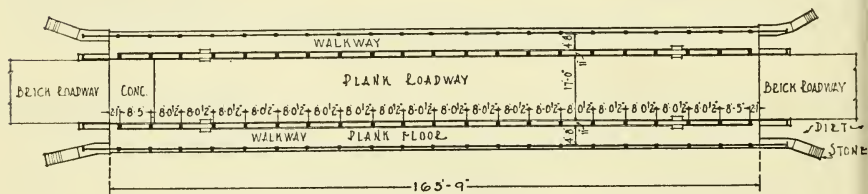
- EVANSVILLE** Vanderburg County (82)
Willard Carpenter House, 24-11, 15 sheets, 2 photos.
- AIRFIELD** Franklin County (24)
Logan Cabin, 24-19, 8 sheets, 4 photos.
- ORT WAYNE** Allen County (2)
William G. Ewing House, 24-10, 17 sheets, 4 photos.
Swinney Homestead, 24-6, 10 sheets, 3 photos.
- NDIANAPOLIS** Marion County (49)
Christ (Episcopal) Church, 24-3, 18 sheets, 3 photos.
Macy House, 24-2, 11 sheets, 1 photo.
- EFFERSONVILLE** Clark County (10)
Grisamore House, 24-18, 6 sheets, 2 photos.
- ADISON** Jefferson County (39)
Second Presbyterian Church, 24-15, 8 sheets, 2 photos.
Shrewsbury House, 24-8, 16 sheets, 4 photos.
Sullivan House, 24-9, 10 sheets, 4 photos.
- LETAMORA** Franklin County (24)
Whitewater Canal Aqueduct, 24-20, 4 sheets, 4 photos.
- EWBURGH VICINITY** Warrick County (87)
Gains Hardy Roberts House, 24-13, 8 sheets, 1 photo.
- EW HARMONY** Posey County (65)
Community House No. 2, 24-5, 9 sheets, 1 photo.
Dr. Owen House, 24-4, 8 sheets, 2 photos.
- ICHMOND** Wayne County (89)
City Market House, 24-14, 3 sheets, 2 photos.
- USHVILLE VICINITY** Rush County (70)
Kennedy Bridge, 24-1, 7 sheets.



NORTH... ELEVATION



LONGITUDINAL. SECTION



P L A N

KENNEDY BRIDGE, RUSHVILLE VICINITY, INDIANA. Late 19th Century
Measured Drawing Sheet 1

INDIANA

OUTH BEND St. Joseph County (71)

Old Courthouse, 24-12, 12 sheets, 3 photos.

EVAY Switzerland County (78)

Ferry House, 24-16, 3 sheets, 3 photos.

INCENNES Knox County (42)

St. Xavier's Cathedral, 24-7, 22 sheets, 6 photos.

William Henry Harrison House, 24-17, 9 sheets, 6 photos.

I O W A

AGENCY CITY

Wapello County (90)

Photo Only: Old Agency House.

AMANA

Iowa County (48)

Photos Only (1 each): General Store Building and Offices of Amana Colonies, John Hass House, Lauer Meeting House, Pitz Meeting House, W. F. Moershall House.

AMANA VICINITY

Iowa County (48)

Photo Only: West Amana Flour Mill.

BENTONSPORT

Van Buren County (89)

John Hancock House, 30-19, 9 sheets, 5 photos.

BURLINGTON

Des Moines County (29)

Judge Charles Mason House, 30-3, 7 sheets, 2 photos.

Photo Only: First Brick House in Iowa.

CARLISLE VICINITY

Warren County (91)

Covered Bridge, 30-2, 4 sheets, 2 photos.

COUNCIL BLUFFS

Pottawattamie County (78)

General Dodge House, 30-5, 3 sheets.

Union Pacific Station, 30-6, 10 sheets, 6 photos.

DECORAH

Winneshiek County (96)

City Stone Mill, 30-11, 3 sheets, 2 photos.

W. S. Bucknell House, 30-4, 5 sheets, 2 photos.

DES MOINES

Polk County (77)

Barlow-Granger House, 30-15, 10 sheets, 6 photos.

Photos Only (1 each): First House in Fort Des Moines, First Post Office, Fourth State Capitol.

DUBUQUE

Dubuque County (31)

E. Langworthy House, 30-14, 6 sheets, 3 photos.

Shot Tower, 30-8, 1 sheet, 1 photo.

DUBUQUE VICINITY

Dubuque County (31)

Julien Dubuque Monument, 30-9, 1 sheet, 2 photos.



SHOT TOWER, DUBUQUE, IOWA



- ELKADER Clayton County (22)
Photo Only: Old Mill on Turkey River.
- FAIRFIELD Jefferson County (51)
Photo Only: Ewing Hall at Parsons College.
- FESTINA VICINITY Winneshiek County (96)
 St. Anthony's Chapel, 30-12, 2 sheets, 1 photo.
- HOLY CROSS Dubuque County (31)
 Pin Oak Tavern, 30-10, 2 sheets, 1 photo.
- IOWA CITY Johnson County (52)
Photos Only (1 *each*): Second State Capitol, Third State Capitol.
- KEOSAUQUA Van Buren County (89)
Photos Only: Pearson House (2 *photos*).
- MARIETTA Marshall County (64)
Photo Only: Hixite Friends' Church.
- MONROE Jasper County (50)
Photos Only: H. A. Kling House (3 *photos*).
- PELLA Marion County (63)
Photos Only: Vierson House (2 *photos*).
- ST. DONATUS Jackson County (49)
 Stephen Frank House, 30-17, 2 sheets, 2 photos.
- SPIRIT LAKE Dickinson County (30)
Photo Only: Log House.
- SPRINGDALE VICINITY Cedar County (16)
 John Brown House, 30-16, 8 sheets, 8 photos.
- VALLEY JUNCTION VICINITY Polk County (77)
 Clegg House, 30-7, 9 sheets, 2 photos.
- WANDALIA Jasper County (50)
 Pulver House, 30-1, 9 sheets, 5 photos.

KENTUCKY

- BARDSTOWN Nelson County (90)
St. Joseph's Cathedral, 20-9, 10 sheets, 5 photos.
Wickland House, 20-5, 13 sheets, 9 photos.
- BRANDENBURG VICINITY Meade County (82)
Doe Run Hotel (Old Water Power Mill), KY-25, 5 photos.
- BUTLER Pendleton County (96)
Wooden Bridge (Covered), 20-11, 5 sheets, 2 photos.
- CYNTHIANA Harrison County (49)
Covered Bridge, 20-20, 4 sheets, 2 photos.
- FRANKFORT Franklin County (37)
Liberty Hall, 20-2, 15 sheets, 9 photos.
Old State House, 20-1, 23 sheets, 13 photos.
- GENEVA VICINITY Henderson County (51)
"Indian Valley" (Anderson Place), KY-29, 2 photos.
- GRAHAMTON Meade County (82)
Textile Mill Buildings, 20-6, 15 sheets, 3 photos.
- GREENSBURG Green County (44)
Old Courthouse, 20-4, 5 sheets, 3 photos.
- HARRODSBURG VICINITY Mercer County (84)
Mud Meeting House, 20-15, 4 sheets, 3 photos.
- HENDERSON Henderson County (51)
Governor Lazurus Powell House, KY-27, 8 photos.
Henderson County Courthouse, 20-18, 9 sheets, 5 photos.
Lockett House, KY-28, 10 photos.
St. Paul's Episcopal Church, KY-26, 9 photos.
- LEXINGTON Fayette County (34)
Buckner House (Rose Hill), 20-16, 22 sheets, 10 photos.



BANK OF LOUISVILLE BUILDING, LOUISVILLE, KENTUCKY. 1837



KENTUCKY

LOUISVILLE Jefferson County (56)

- Bank of Louisville Building, 20-3, 4 sheets, 1 photo.
- Kentucky School for the Blind, 20-19, 16 sheets, 15 photos.
- Spring Station (Clarke House), KY-23, 10 photos.

LOUISVILLE VICINITY Jefferson County (56)

- Farmington (John Speed House), KY-24, 13 photos.

LUDLOW Kenton County (59)

- Closson House, 20-13, 6 sheets, 4 photos.
- Elmwood Hall, KY-22, 19 sheets, 6 photos.

MILLERSBURG VICINITY Bourbon County (9)

- The Grange (Drenan House), KY-32, 11 photos.

PARIS VICINITY Bourbon County (9)

- Cane Ridge Meeting House, 20-8, 8 sheets, 5 photos.
- Johnson's Inn (Webb-Clay House), KY-31, 6 photos.
- Mt. Lebanon (Gov. James Garrard House), KY-30, 12 photos.

PISGAH VICINITY Woodford County (120)

- Pisgah Church, 20-10, 5 sheets, 5 photos.

RICHMOND VICINITY Madison County (76)

- Castlewood, 20-17, 19 sheets, 5 photos.

SHAKERTOWN Mercer County (84)

- Shakertown Inn, 20-12, 9 sheets, 3 photos.

SHELBYVILLE VICINITY Shelby County (106)

- Cross Keys Tavern, 20-21, 6 sheets, 9 photos.

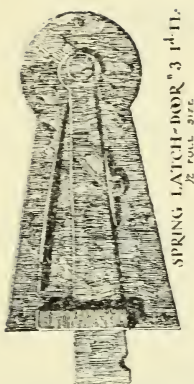
STANFORD VICINITY Lincoln County (69)

- Col. William Whitley House, 20-7, 7 sheets, 4 photos.

WASHINGTON Mason County (81)

- Marshall House, 20-14, 20 sheets, 5 photos.


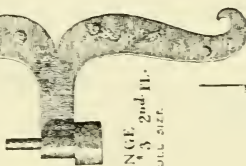
OUTSIDE ESCUTCHEON
4 ENOB-DORS '2, 3, 3rd H.



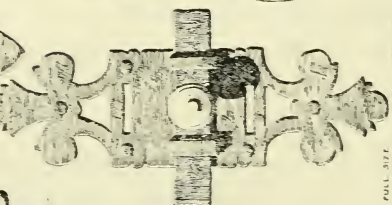
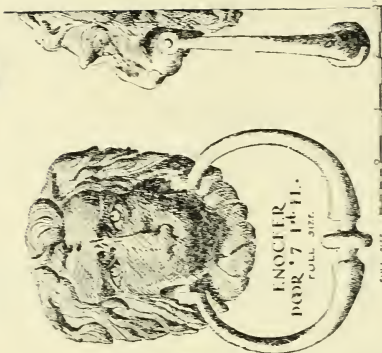
*All hanging on
this sheet's wrought
representations, knocker,
which are cast brass*



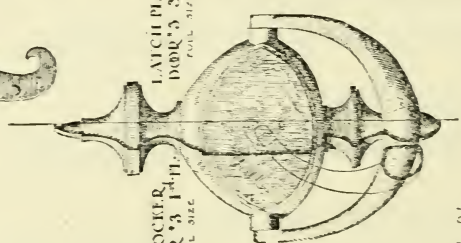
HINGE
DORS '3 2nd H.
1/2 FULL SIZE



LATCH on DORS '2, 3 3rd H.
FULL SIZE



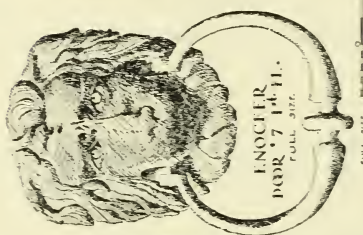
ENOCHE
DORS '3 1st H.
FULL SIZE




LATCH PLATE
DORS '3 3rd H.
FULL SIZE



ENOCHE
DORS '7 1st H.
FULL SIZE



INSIDE LATCH-TOWER
CASEMENT IS
FULL SIZE



Collier & Co.

GIROD HOUSE, NEW ORLEANS, LOUISIANA. c. 1812

Measured Drawing Sheet 24: Ironwork details

LOUISIANA

CHALMETTE St. Bernard Parish (44)

René Beauregard House, 18-7, 9 sheets, 8 photos.

CHURCH POINT Acadia Parish (1)

Chretien Plantation, LA-64, 13 photos.

CLINTON East Feliciana Parish (19)

Clinton Courthouse, LA-30, 14 sheets, 4 photos.

Lawyers' Row, LA-31, 2 sheets, 3 photos.

DESTREHAN VICINITY St. Charles Parish (45)

Ormond Plantation, 18-13, 14 sheets, 11 photos.

GEISMAR Ascension Parish (3)

Belle Helene Plantation, LA-80, 9 photos.

MT. AIRY VICINITY St. John The Baptist Parish (48)

Angelina Plantation, 18-14, 8 sheets, 5 photos.

NAPOLEONVILLE VICINITY Assumption Parish (4)

Woodlawn, LA-20, 20 sheets.

NEW ORLEANS Orleans Parish (36)

Archbishopric, 18-2, 31 sheets, 39 photos.

Arsenal, 18-6, 6 sheets, 7 photos.

Beauregard House, 18-1, 16 sheets, 14 photos.

Cabildo, 18-4, 22 sheets, 20 photos.

Casa Flinard, LA-33, 18 sheets.

Central Congregational Church, LA-22, 6 sheets, 7 photos.

Cottage at 1436 Pauger St., LA-23, 6 sheets, 4 photos.

Cottage at 941 Bourbon St., LA-24, 6 sheets, 4 photos.

"First Skyscraper", LA-21, 20 sheets, 15 photos.

Gally House, LA-29, 24 sheets, 18 photos.

Girod House, 18-9, 32 sheets.

Louisiana State Bank, 18-8, 18 sheets, 9 photos.

Louisiana State Museum Building, 18-10, 12 sheets, 5 photos.

Presbytere, 18-5, 22 sheets, 16 photos.

Service Wing of Peychaud House, LA-41, 5 sheets.

Spanish Customhouse, 18-3, 12 sheets, 14 photos.

Spanish Fort, 18-25, 5 sheets, 29 photos.

NEW ROADS VICINITY Pointe Coupée Parish (39)

Fannie Riché Plantation, LA-35, 21 sheets.

Parlange Plantation, LA-34, 18 sheets.

NORTH EAST PASS MISSISSIPPI RIVER

Plaquemines Parish (38)

Frank's Island Lighthouse, LA-19, 1 sheet, 9 photos.

ST. FRANCISVILLE

West Feliciana Parish (63)

Afton Villa, LA-58, 4 photos.

ST. ROSE VICINITY

St. Charles Parish (45)

La Garçonniere, 18-12, 12 sheets, 10 photos.

MAINE

LFRED York County (16)

Holmes-Sayward House, ME-32, 17 sheets, 8 photos.

LNA Lincoln County (8)

Alna District School, ME-33, 1 sheet, 1 photo.

Alna Meeting House, ME-34, 12 sheets, 7 photos.

UGUSTA Kennebec County (6)

Fort Western, ME-56, 17 sheets, 13 photos.

ELFAST Waldo County (14)

Benjamin Field House, ME-19, 2 photos.

Black Horse Tavern, ME-18, 4 photos.

Governor Anderson House, ME-23, 1 photo.

Johnson House, ME-20, 1 photo.

Ralph Johnson House, ME-21, 1 photo.

Salmon House, ME-17, 2 photos.

Stevens House, ME-16, 8 photos.

IDDEFORD York County (16)

Haley House, ME-36, 3 photos.

Lafayette House, ME-8, 2 sheets, 2 photos.

RISTOL VICINITY Lincoln County (8)

Old Stone Schoolhouse, ME-47, 4 sheets, 2 photos.

EDAR GROVE Lincoln County (8)

Pownalborough Courthouse, ME-42, 19 sheets, 10 photos.

EDAR GROVE VICINITY Lincoln County (8)

Bowman-Carney House, ME-45, 15 sheets, 11 photos.

OLUMBIA FALLS Washington County (15)


Thomas Ruggles House, ME-26, 7 photos.

AMARISCOTTA MILLS Lincoln County (8)

Gov. Kavanaugh House, ME-22, 3 photos.

- DGECOMB Lincoln County (8)
 Blockhouse at Fort Edgecomb, ME-52, 12 sheets, 1 photo.
 Clough House, ME-54, 1 photo.
- LLSWORTH Hancock County (5)
 Black Mansion, ME-25, 6 photos.
 City Library, ME-24, 4 photos.
- ORHAM Cumberland County (3)
 Covered Bridge, ME-61, 3 sheets.
- ARPSWELL Cumberland County (3)
 Old Town Meeting House, ME-58, 8 photos.
- EFFERSON Lincoln County (8)
 Cattle Pound, ME-60, 1 sheet, 2 photos.
- ENNEBUNK York County (16)
 Bourne Mansion, ME-15, 10 photos.
 Kimball House, ME-14, 16 sheets, 5 photos.
 Mousam House, ME-68, 1 sheet.
- ACHIAS Washington County (15)
 Burnham Tavern, ME-64, 11 photos.
- ORTH BERWICK VICINITY York County (16)
 McIntire Garrison House, Scotland, ME-9, 13 sheets, 5 photos.
- ARIS Oxford County (9)
 Hamlin Memorial Library, ME-37, 10 photos.
- ORTER Oxford County (9)
 Porter Meeting House, ME-51, 4 photos.
- ORTLAND Cumberland County (3)
 Churchill House, ME-35, 4 photos.
 Deacon John Bailey House, ME-4, 10 sheets, 8 photos.
 First Parish Church, ME-6, 3 photos.
 Henry Wadsworth Longfellow House, ME-2, 13 sheets, 9 photos.
 Means House, Stroudwater, ME-5, 13 sheets, 8 photos.
 Morse-Libby House, ME-53, 2 sheets, 17 photos.
 Portland Observatory, ME-1, 4 sheets, 1 photo.
 Tate House, ME-3, 14 sheets, 6 photos.

- ROBINHOOD (RIGGSVILLE) Sagadahoc County (12)
 Benjamin Riggs House and Riggs Group, ME-46, 19 sheets, 10 photos.
 Riggs Gravestone, ME-59, 1 sheet.
- SACO York County (16)
 Cutts Mansion, ME-7, 14 sheets, 8 photos.
- WALDOBORO Lincoln County (8)
 German Lutheran Church, ME-44, 18 sheets, 2 photos.
- WALPOLE Lincoln County (8)
 Walpole Meeting House, ME-50, 19 sheets, 8 photos.
- WELLS York County (16)
 Jefferds Tavern, ME-43, 15 sheets, 10 photos.
 Storer Garrison House, ME-12, 2 photos.
- WINSLOW Kennebec County (6)
 Fort Halifax, ME-55, 13 sheets, 2 photos.
- WISCASSET Lincoln County (8)
 Hodge House, ME-49, 19 sheets, 12 photos.
 Old Academy, ME-48, 9 sheets, 3 photos.
 Powder House, ME-70, 3 sheets.
- YORK York County (16)
 Old Gaol, ME-10, 1 photo.





MT. LUBENTIA, LARGO, MARYLAND. c. 1770

MARYLAND

BERDEEN VICINITY

Harford County (13)

Photo Only: Vestry of Spentia P. E. Church.

COCKEY

Prince Georges County (17)

Photos Only: Christ Church (2 *photos*).

ANNAPOLIS

Anne Arundel County (2)

Old Treasury, MD-10, 7 sheets, 2 *photos*.

Photos Only: Acton (1 *photo*), Brice House (5 *photos*), Brick Double House at St. John's College (1 *photo*), Carroll House (2 *photos*), Chase House (3 *photos*), Frame Houses on Taylor St. (1 *photo*), Garner House (1 *photo*), Greene House (1 *photo*), Hammond-Harwood House (7 *photos*), House at Main and Conduit Sts. (1 *photo*), King William's School (2 *photos*), Marchand House (Dorsey House) (1 *photo*), McDowell Hall (St. John's College) (2 *photos*), Ogle House (2 *photos*), Old Inn at Main and Green Sts. (1 *photo*), Old Inn at Dock and Randall Sts. (1 *photo*), Paca House (Carvel Hall) (3 *photos*), Pinckney House (1 *photo*), Reynolds Tavern (1 *photo*), Rideout House (2 *photos*), Sands House (1 *photo*), Scott House (1 *photo*), Shaw House (Elks Club) (1 *photo*), Shaw House on Taylor St. (2 *photos*), State House (2 *photos*), Three-House Brick Building (1 *photo*).

ANNAPOLIS VICINITY

Anne Arundel County (2)

Photos Only: Whitehall (6 *photos*).

QUASCO

Prince Georges County (17)

Photos Only: Grymes House (1 *photo*), Plank House (2 *photos*), Poplar Hill (1 *photo*), Small Cabin (1 *photo*), Spring Hill (2 *photos*), Thomas House (Ruins) (4 *photos*).

QUASCO VICINITY

Prince Georges County (17)

Photo Only: Horsehead Tavern.

HTON

Montgomery County (16)

Photos Only: Brooke Manor (5 *photos*).

ADEN

Prince Georges County (17)

Photos Only: Anchovie Hills (3 *photos*), St. Paul's Church (3 *photos*).

ALTIMORE

Baltimore City County (4)

Caton House, MD-5, 14 sheets, 12 *photos*.

Chapel of St. Mary's Seminary, MD-13, 17 sheets, 26 *photos*.

Double House at 1734 Orleans St., MD-18, 9 sheets, 1 *photo*.

BALTIMORE—*Continued.*

Double House at 520 So. Chapel St., MD-4, 3 sheets, 3 photos.
 Double House at 104 So. Paca St., MD-17, 5 sheets, 1 photo.
 House at 107 W. Monument St., MD-1, 14 sheets, 6 photos.
 House at 1621 Thames St., Fell's Point, MD-22, 11 sheets, 15 photos.
 President St. Station, MD-31, 1 photo.
 Row of Brick Houses, MD-43, 20 photos.
 St. Francis Xavier's R. C. Church, MD-30, 1 photo.
 Seven Store Fronts on W. Pratt St., MD-16, 5 sheets, 2 photos.
 Shot Tower, MD-21, 2 sheets, 4 photos.
 Store Front at 832 So. Hanover St., MD-6, 2 sheets, 1 photo.
 Sugar House (Refinery), MD-11, 6 sheets, 5 photos.
 United States Appraiser's Stores, MD-3, 6 sheets, 12 photos.
 Waterloo Row, MD-7, 8 sheets, 15 photos.

Photos Only: Belmont (4 photos); Brick Buildings at: 814 So. Broadway (1 photo), Pratt and Paca Sts. (1 photo), Brick Cottage on Shakespear St. (1 photo); Brick Houses at: Albemarle and Granby Sts. (1 photo), Madison and Preston Sts. (1 photo), 36 Montgomery St. (1 photo), 12 E. Pleasant St. (2 photos); Brick House Fronts on W. Hamilton St. (2 photos); Brick House opposite Caton House (1 photo); Brick Row Houses: at Lee and So. Charles Sts. (1 photo), on Ashland Ave. (1 photo), on So. Broadway (1 photo), on W. Preston St. (1 photo), at 608-14 No. Paca St. (1 photo); Calvert Station Penn. R. R. (4 photos); Cast Iron Balcony (1 photo); Cast Iron Porches at Broadway and East Lombard Sts. (1 photo); Damon-Stewart House (2 photos); Davidson Hall (U. of Md.) (1 photo); Double Houses: at 102 Albemarle St. (1 photo), at 248-50 So. Exeter St. (1 photo), on Park Avenue (1 photo); Double Town House on Cathedral St. (1 photo); Flag House (1 photo); Fragment from Exeter St. House (1 photo); Gilman House (2 photos); Harper House (1 photo); Home of Wm. Chestnut (1 photo); Homewood (17 photos); House adjoining Caton House (1 photo); House Fronts on 400 Block Park Ave. (2 photos); Houses: at 742 W. Lexington St. (1 photo), at 1522 Fleet St. (1 photo), at 1012 E. Baltimore St. (2 photos), at 341 W. Franklin St. (1 photo), at 833-837 Park Ave. (1 photo), on 800 Block Cathedral St. (1 photo), on 800 Block Wilmot St. (1 photo), on 500 Block Cathedral St. (2 photos), on 500 Block No. Paca St. (1 photo), on 600 Block Cathedral St. (1 photo), on Somerset St. (1 photo), at 8 W. Mt. Vernon Place (1 photo); House with Cast Iron Porches (1 photo); McKim Free School (1 photo); McKim Residence (1 photo); Mother Seaton's House (St. Mary's Seminary) (6 photos); Mount Clare Station (1 photo); National Union Bank Building (4 photos); Oakland Spring House (1 photo); Old Commercial and Farmers' Bank (2 photos); Otterbein Church (4 photos); 1 W. Mt. Vernon Place (3 photos); Pascault Row (1 photo); Racing Stables at Montabello (4 photos); Rembrandt Peale's Museum (1 photo); Roman Catholic Cathedral (1 photo); R. C. Episcopal Residence (1 photo); Row of Brick Houses at Forrest and Monument Sts. (1 photo);

ALTIMORE—*Continued.*

photo); Row of Small Brick Houses at Aliceanna and Dallas Sts. (1 *photo*); Row Houses: on Thames St. (1 *photo*), on Watson St. (1 *photo*); St. Paul's Rectory (1 *photo*); School of Medicine (U. of Md.) (1 *photo*); Second Story Porch on So. Broadway (1 *photo*); Small Brick Houses: on Pine St. (1 *photo*), on Shakespeare St. (1 *photo*), on W. Lexington St. (1 *photo*); Taggart Steele House (1 *photo*); Town House on No. Charles St. (1 *photo*); Twin Houses on Franklin Square (1 *photo*); Unitarian Church (1 *photo*); Washington Monument (3 *photos*); Waverly Terrace (3 *photos*).

ALTIMORE VICINITY

Baltimore County (3)

Photos Only: Linden (4 *photos*), Perry Hall (3 *photos*), Stone and Brick Barn (2 *photos*), Stone and Frame House (1 *photo*), Weisburg Inn (Half-Way House) (2 *photos*).

EALLSVILLE

Montgomery County (16)

Photos Only: Charline Manor (2 *photos*), Inveness (1 *photo*).

EL AIR VICINITY

Harford County (13)

Medical Hall, MD-33, 3 *photos*.

Photos Only: Booth House (Tudor Hall) (1 *photo*), Dallam House (1 *photo*), House on Thomas Run (2 *photos*), Olney (1 *photo*).

ELCAMP

Harford County (13)

Sophia's Dairy, MD-8, 15 sheets, 7 *photos*.

ETHLEHEM VICINITY

Caroline County (6)

Photos Only: White Marsh Farm (3 *photos*).

LADENSBURG

Prince Georges County (17)

Photos Only: Bostwick Hall (3 *photos*), George Washington House (1 *photo*), Magruder House (1 *photo*), Parthenon Manor (4 *photos*), Ross House (1 *photo*).

LUE BALL

Cecil County (8)

Photo Only: Blue Ball Tavern.

OHEMIA RIVER

Cecil County (8)

Bohemia, MD-23, 10 *photos*.

OWIE

Prince Georges County (17)

Photos Only: Gladswood (6 *photos*).

- BOYDS Montgomery County (16)
Photo Only: Greenwood.
- BRANDYWINE Prince Georges County (17)
Photo Only: Connick's Folly.
- BROAD CREEK Prince Georges County (17)
 Harmony Hall (Battersea), 10-8, 6 sheets, 10 photos.
 Lyles House (Want Water), 10-7, 5 sheets, 5 photos.
 St. John's Church, MD-49, 3 photos.
- BROOKVILLE Montgomery County (16)
Photos Only: Brookville Academy (2 *photos*), Locust Grove (1 *photo*)
 Stone Lodge (2 *photos*).
- BROOKVILLE VICINITY Montgomery County (16)
Photos Only: Greenwood (5 *photos*).
- BROWN Prince Georges County (17)
Photos Only: Cleremont (1 *photo*), Dunblane (5 *photos*).
- CALVERT Cecil County (8)
Photos Only: Brick Meeting House (2 *photos*).
- CAMBRIDGE VICINITY Dorchester County (10)
Photos Only: Brick End Frame House (2 *photos*), Farm Group (1 *photo*)
 Frame House (1 *photo*), "The Haunted House" (1 *photo*).
- CAMBRIDGE VICINITY Talbot County (21)
Photo Only: House on Dover Ferry Farm.
- CAPITOL HEIGHTS Prince Georges County (17)
Photos Only (1 *each*): Glenway, Independence.
- CATOCTIN Frederick County (11)
Photos Only: Catoctin Furnace (1 *photo*), Catoctin Manor (1 *photo*)
 Cottages on Main Street (2 *photos*).
- CECILTON Cecil County (8)
Photo Only: Old Frame House.

ECILTON VICINITY Cecil County (8)
Photos Only: Brick Farm House (1 *photo*), Greenfield Castle (2 *photos*).

ENTERVILLE VICINITY Queen Anne County (18)
Photos Only: "Peace and Plenty" (2 *photos*).

HARLESTOWN Cecil County (8)
Photos Only: Brick House near "Indian Queen" (1 *photo*), Frame House with Gambrel Roof (3 *photos*), "Indian Queen" and Adjacent Houses (1 *photo*).

HARLOTTE HALL St. Marys County (19)
Photos Only (1 *each*): Charlotte Hall School, Frame House, The White House.

HELTENHAM Prince Georges County (17)
Photos Only: Poplar Neck (1 *photo*), Westwood (2 *photos*).

HESTERTOWN Kent County (15)
Photos Only: Brick House on Church St. (1 *photo*), Brick House on Front St. (1 *photo*), Catlan House (11 *photos*), Old Customhouse (1 *photo*), Widehall (10 *photos*), Wood Porch on Queen St. (1 *photo*).

HESTERTOWN VICINITY Kent County (15)
Photos Only: Old Wick's Place (4 *photos*).

HILLUM Prince Georges County (17)
Photos Only: Adelphi (Riggs) Mill (3 *photos*), Brick House near Adelphi (Riggs) Mill (1 *photo*).

HURCHVILLE VICINITY Harford County (13)
Photo Only: Snake Fence and Log House.

LINTON Prince Georges County (17)
Photo Only: Dr. Mudd House.

OCKEYSVILLE VICINITY Baltimore County (3)
 Farm Buildings at Hayfields, MD-15, 8 sheets, 23 photos.

OLESVILLE Montgomery County (16)
Photos Only: Valley Mill (5 *photos*).

- COLLEGE PARK Prince Georges County (17)
Photo Only: Rossburg Inn.
- COLLINGTON Prince Georges County (17)
Photos Only: Fairview (4 *photos*), Forest Hill (2 *photos*), Trinity Church and Parish House (2 *photos*), Willow Grove (3 *photos*).
- COLLINGTON VICINITY Prince Georges County (17)
 Friendship, Kolbes Corner, MD-50, 6 sheets, 9 photos.
Photos Only: Belair (11 *photos*), Marietta Group (2 *photos*), Melford (2 *photos*).
- CONOWINGO VICINITY Cecil County (8)
Photos Only: "Success" (2 *photos*).
- CONTEE Prince Georges County (17)
Photos Only: Oaklands (4 *photos*).
- COVE POINT VICINITY Calvert County (5)
 Eltonhead Manor, MD-2, 3 sheets, 6 photos.
- CRESWELL VICINITY Harford County (13)
Photos Only: The Mount (2 *photos*).
- CROOM Prince Georges County (17)
Photos Only: Bellefields (3 *photos*), Half Pone Farm (3 *photos*), St Thomas' Church (1 *photo*).
- CROWNSVILLE VICINITY Anne Arundel County (2)
Photos Only: Rising Sun Tavern (3 *photos*).
- CUMBERSTONE VICINITY Anne Arundel County (2)
Photos Only: Cedar Park (3 *photos*), Ivy Neck (3 *photos*).
- DARLINGTON Harford County (13)
Photos Only: Kirk House (2 *photos*).
- DARLINGTON VICINITY Harford County (13)
 Rigbie House ("Philip's Purchase"), MD-24, 7 photos.
Photos Only (1 *each*): Hexagonal Stone Schoolhouse, Holloway House.

- VIDSONVILLE VICINITY Anne Arundel County (2)
Photo Only: South River Club.
- WSONVILLE Montgomery County (16)
Photos Only: Aix La Chapelle (4 *photos*), Darnall Hall (7 *photos*).
- WSONVILLE VICINITY Montgomery County (16)
 Dawson House, MD-55, 6 sheets, 8 photos.
- CKERSON Montgomery County (16)
Photos Only: Mt. Carmel (3 *photos*), Rock Hall (6 *photos*).
- CKERSON VICINITY Frederick County (11)
 Monocacy Aqueduct, MD-19, 2 sheets, 6 photos.
- RLEVILLE VICINITY Cecil County (8)
Photo Only: Bellevue.
- STON Talbot County (21)
Photos Only: Brick Double House (1 *photo*), Brick House (1 *photo*),
 Brick Row Houses on Washington St. (2 *photos*), Brick Row Houses
 opposite Courthouse (1 *photo*).
- STON VICINITY Talbot County (21)
Photos Only: Friends' Meeting House (3 *photos*), Ratcliffe Manor (6
photos), Wye House (12 *photos*).
- ST NEW MARKET Dorchester County (10)
Photos Only: Friendship Hall (5 *photos*), "The Old House of the Hinges"
 (4 *photos*).
- DNOR Montgomery County (16)
 Clifton, MD-54, 9 sheets, 15 photos.
- DORADO VICINITY Dorchester County (10)
 Rehoboth, MD-27, 2 photos.
- K MILLS Cecil County (8)
Photos Only: Mill Building (2 *photos*), Row Houses (1 *photo*).
- K MILLS VICINITY Cecil County (8)
Photo Only: Stone House with Frame Addition.

ELKRIDGE

Howard County (1

Photos Only: Thomas Viaduct (B. and O. R. R.) (4 *photos*).

ELKTON

Cecil County (8

Photos Only: Brick Houses: near R. R. (1 *photo*), on Main St. (1 *photo*), "Pearce Store" (1 *photo*); Cast Iron Grapevine Porch (1 *photo*); Entrance Feature on Main St. (1 *photo*); Fountain Inn (3 *photos*); Hollingsworth Tavern (1 *photo*); Houses: at Main and North Sts. (1 *photos*), at Main and South Sts. (1 *photo*); Partridge Hall (7 *photos*); Small House on Main near North St. (1 *photo*); Stone House at Elkton Landing (2 *photos*).

ELKTON VICINITY

Cecil County (8

Photos Only: Brick Farmhouse (1 *photo*), Frenchtown Landing House (2 *photos*), Holly Hall (5 *photos*).

ELLCOTT CITY

Howard County (14

Photos Only: Connected Stone and Frame Houses (1 *photo*), Howard County Courthouse (1 *photo*), Mill Houses on Frederick Road (1 *photo*), Mill Houses on Oella Road (2 *photos*), Patapsco Heights (Girl School) (1 *photo*), Shop Front on Main Street (1 *photo*), Stone Façade on Main Street (1 *photo*), Stone Houses with Frame Additions (1 *photo*), Stone Houses on Columbia Pike (1 *photo*).

ELLCOTT CITY VICINITY

Howard County (14

Photos Only: Burleigh Manor (5 *photos*), Doughoregan Manor (1 *photos*).

ETCHISON

Montgomery County (16

Photos Only: Small Cabin (3 *photos*).

FAIR HAVEN VICINITY

Anne Arundel County (2

Photo Only: Folly Farm.

FALSTON

Harford County (13

Photo Only: Quaker Meeting House.

FALSTON VICINITY

Harford County (13

Bon Air, MD-42, 6 *photos*.

FEDERALSBURG

Caroline County (6

Photo Only: Windmill.

ARK VICINITY Baltimore County (3)
photos Only: Pork Forest (5 photos).

RT WASHINGTON VICINITY Prince Georges County (17)
photos Only: Hatton's Mansion (4 photos).

EDERICK Frederick County (11)
photos Only: All Saints' Chapel (1 photo); Brick Row Houses on No. Market St. (1 photo); Double House on 5th St. (1 photo); Houses: on All Saints St. (1 photo), on Bentze St. (2 photos), on East St. (1 photo), on Patrick St. (1 photo); House with Rusticated Siding (1 photo); Loat's Female Orphan Home (2 photos); Revolutionary Bar-acks (2 photos); Rose Hill (5 photos); Row of Cottages on 4th St. (1 photo); St. John's Church and Convent Group (2 photos); Taney House (1 photo); Trail and Ross Residences (1 photo).

EDERICK VICINITY Frederick County (11)
photos Only: Jug Bridge (2 photos), Springfield (1 photo), Toll House at Jug Bridge (1 photo).

ENDSHIP VICINITY Anne Arundel County (2)
photos Only: Holly Hill (16 photos).

ITHERSBURG Montgomery County (16)
photos Only: Mount Pleasant (3 photos), Woodlands (1 photo).

LENA Kent County (15)
photos Only (1 each): Frame Cottage, Stephens House.

LESVILLE VICINITY Anne Arundel County (2)
photos Only: Tulip Hill (9 photos).

ORGETOWN Kent County (15)
photos Only: Kitty Knight House (2 photos), Wallis House (4 photos).

ENVILLE Harford County (13)
photos Only: Paul House (2 photos).

EAT FALLS Montgomery County (16)
photos Only: C. and O. Canal Locks and Aqueduct (10 photos). Great Falls Inn (1 photo).

- GROVE NECK Cecil County (1)
Photo Only: Rich Neck Farm.
- HAGERSTOWN Washington County (2)
 Old Hagerstown Bank, MD-44, 1 photo.
- HAVRE DE GRACE Harford County (1)
Photos Only: Connected Frame Houses (1 *photo*), Old Ordinary (*photos*).
- HAVRE DE GRACE VICINITY Harford County (1)
Photos Only: Angel Hill (2 *photos*), Sion Hill (4 *photos*).
- HEBRON Wicomico County (2)
Photo Only: Spring Hill Church.
- HICKORY Harford County (1)
Photo Only: St. Ignatius Catholic Church.
- HILLSBORO Queen Anne County (1)
Photo Only: Brick House.
- HOLLYWOOD VICINITY St. Marys County (1)
Photos Only: Small Frame House (2 *photos*).
- ILCHESTER Baltimore County (1)
Photos Only (1 *each*): Mill Houses, Old Mill.
- ILCHESTER VICINITY Baltimore County (1)
Photos Only: B. and O. Viaduct (2 *photos*).
- INGLESIDE VICINITY Queen Anne County (1)
 Thomas House, MD-25, 1 photo.
- JERUSALEM Harford County (1)
Photo Only: Jerusalem Mills.
- JERUSALEM VICINITY Harford County (1)
 Covered Bridge, MD-12, 2 sheets, 2 photos.
- JOPPA Harford County (1)
 Rumsey House, MD-9, 10 sheets, 3 photos.

MARYLAND

KENT ISLAND Queen Anne County (18)

Photos Only: Brick House at Matapeake (2 *photos*), Brick House near Chester (1 *photo*), Carvel House (1 *photo*), Kent Fort Manor (1 *photo*), Shippen Creek Farmhouse (2 *photos*).

KEYMAR VICINITY between Carroll and Frederick Counties (7-11)

Keymar Bridge, MD-20, 1 sheet, 2 photos.

KINGSVILLE Baltimore County (3)

Photos Only: Kingsville Inn (2 *photos*).

KINGSVILLE VICINITY Baltimore County (3)

Bellevue Milk House, MD-34, 3 photos.

Photo Only: House on Irish Lane.

KNOEBEL VICINITY Baltimore County (3)

Photos Only: Ringgold House (6 *photos*).

KNOVER Prince Georges County (17)

Photos Only: Beall's Pleasure (2 *photos*), Grovehurst (3 *photos*).

KNOFORD VICINITY Cecil County (8)

Photo Only: Brick Farmhouse.

KNOFORD VICINITY Kent County (15)

Photos Only: St. Paul's Church (3 *photos*).

KNOPADUM Harford County (13)

Photos Only: Rock Run Mill Property (8 *photos*).

KNOPADUM VICINITY Harford County (13)

Photo Only: Land of Promise.

KNOGO Prince Georges County (17)

Photos Only: Largo (1 *photo*), Northampton (4 *photos*), Oak Hill (4 *photos*), Mt. Lubentia (20 *photos*).

KNOGO VICINITY Prince Georges County (17)

Photos Only: Partnership (3 *photos*).

KNOUREL Prince Georges County (17)

Photos Only: Montpelier (17 *photos*), Snowden Hall (1 *photo*), Snow Hill (2 *photos*).

- LAYTONSVILLE Montgomery County (16)
Photos Only: Four Chimney House (2 *photos*), Layton House (3 *photos*)
- LEELAND Prince Georges County (17)
Photos Only: Bowieville (2 *photos*), St. Barnabas' Church (5 *photos*).
- LEONARDTOWN St. Marys County (19)
 St. Andrew's Church, MD-45, 4 *photos*.
Photos Only: Tudor Hall (3 *photos*).
- LEVEL VICINITY Harford County (13)
Photos Only: Brick House (2 *photos*).
- LIBERTY TOWN Frederick County (11)
Photos Only: Brick House on Main St. (1 *photo*), Mary Wagner House (1 *photo*), Miss Sappington's House (2 *photos*), Old Academy (1 *photo*), Sappington Farmhouse (1 *photo*).
- LOCUST GROVE VICINITY Kent County (15)
Photo Only: Farmhouse near Shrewsbury Church.
- LUSBY Calvert County (5)
Photo Only: Middleham P. E. Church.
- LUSBY VICINITY Calvert County (5)
Photos Only: Corn Crib on the Cliffs (1 *photo*), Farmhouse (Armiger's Bar) (1 *photo*), Frame House on Solomons Island Road (1 *photo*), House on the Cliffs (3 *photos*), Preston on Patuxent (5 *photos*).
- MARLBORO Prince Georges County (17)
Photo Only: Overseer's House.
- MARLBORO VICINITY Prince Georges County (17)
Photo Only: Frame Farmhouse.
- MILLSTONE LANDING VICINITY St. Marys County (19)
Photos Only: Matapany (4 *photos*), Susquehanna (3 *photos*).
- MONKTON VICINITY Baltimore County (3)
Photos Only: St. James' Church (My Lady's Manor) (2 *photos*).
- MOUNT CALVERT Prince Georges County (17)
Photos Only: Mount Calvert (3 *photos*).

ULLIKIN Prince Georges County (17)
Photos Only (3 *each*): Elverton Hall, Essington Hall.

ORTHEAST Cecil County (8)
Photos Only: Frame House (1 *photo*), Green Hill (1 *photo*), Old Inn. (5 *photos*), St. Mary's P. E. Church (3 *photos*).

ORWOOD Montgomery County (16)
Photos Only: Woodlawn Manor (3 *photos*).

OTTINGHAM Prince Georges County (17)
 The Cedars, MD-51, 8 sheets, 5 photos.
Photos Only: Harmony Hall (Ruins) (1 *photo*), Mattaponi (3 *photos*).

ELLA Baltimore County (3)
Photos Only (1 *each*): Mill Houses, Old Mill.

OLNEY Montgomery County (16)
Photos Only: Belmont (5 *photos*), Fair Hill (2 *photos*), Olney House (2 *photos*), Rockland (1 *photo*), Small House (Remains) (1 *photo*).

OLNEY VICINITY Montgomery County (16)
Photos Only: Falling Green (5 *photos*).

OWINGS MILLS Baltimore County (3)
Photos Only: Mill Building (2 *photos*), Old Cooperage Shop (1 *photo*).

OXON HILL Prince Georges County (17)
Photos Only: Salubria (3 *photos*).

PHOENIX Baltimore County (3)
Photos Only: Phillpot House (4 *photos*).

PIKESVILLE Baltimore County (3)
 Old U. S. Arsenal, MD-14, 14 sheets, 20 photos.

PISCATAWAY Prince Georges County (17)
 Piscataway Tavern, MD-52, 4 sheets, 5 photos.
Photo Only: Brent House.

- PISCATAWAY VICINITY Prince Georges County (17)
 Wyoming, MD-53, 4 sheets, 4 photos.
Photos Only: "St. James" (Hostetter House) (2 *photos*).
- POOLESVILLE Montgomery County (16)
Photos Only: Dr. Sprig Poole House (2 *photos*), Grayhaven Manor (11 *photos*), Kilmain (2 *photos*), Little Oak Manor (3 *photos*), Milford House (1 *photo*), Mount Pleasant (3 *photos*), Pyles House (2 *photos*), Richard Poole House (1 *photo*), Stone House (2 *photos*), Umstead House (1 *photo*).
- PORT DEPOSIT Cecil County (8)
Photos Only (1 *each*): Block of Houses on Main St., Jacob Tome Mansion, Main St. Houses, Stone House on Main St.
- PORT TOBACCO Charles County (9)
Photo Only: Gambrel Roof House.
- PORT TOBACCO VICINITY Charles County (9)
Photos Only: Habre-de-Venture (5 *photos*).
- PRINCIPIO FURNACE Cecil County (8)
Photos Only: Principio Furnace (3 *photos*).
- PRINCE FREDERICK VICINITY Calvert County (5)
Photos Only: Taney Place (2 *photos*), Tobacco Barn on Patuxent (1 *photo*), Tobacco Barn on Solomons Island (1 *photo*), Tobacco Barn on Solomons Island Road (1 *photo*).
- QUEEN ANNE Talbot County (21)
Photos Only: Gambrel Roof House (2 *photos*), Tavern at Queen Anne (1 *photo*).
- RANDALLSTOWN VICINITY Baltimore County (3)
Photo Only: Branton (Wyatt Place).
- REDLAND Montgomery County (16)
Photos Only: Flower Hill (2 *photos*), The Ridge (7 *photos*).
- REISTERSTOWN VICINITY Baltimore County (3)
Photos Only: Ten Mile House (2 *photos*).
- RITCHIE Prince Georges County (17)
Photo Only: Concord.

- IVERDALE Prince Georges County (17)
Photos Only: Riversdale (3 *photos*).
- OBINSON VICINITY Anne Arundel County (2)
Photo Only: Stone House.
- OCKVILLE Montgomery County (16)
Photos Only: Beallmont (6 *photos*).
- OSARYVILLE VICINITY Prince Georges County (17)
Photos Only: Mount Airy (Dower House) (8 *photos*), Poplar Hill (17 *photos*).
- OUND BAY VICINITY Anne Arundel County (2)
Photos Only: Belvoir (3 *photos*).
- T. AUGUSTINE Cecil County (8)
Photos Only: The Great House Plantation (9 *photos*).
- T. MARYS CITY St. Marys County (19)
Photo Only: Trinity Church.
- T. MARYS CITY VICINITY St. Marys County (19)
Photos Only: "Clockers Fancy" (1 *photo*), Cross Manor (3 *photos*), Brick Farmhouse (1 *photo*).
- ALISBURY Wicomico County (23)
Photo Only: "Oldest House".
- ANDY SPRINGS Montgomery County (16)
Photos Only: Avalon (1 *photo*), Auburn (1 *photo*), Cloverly (3 *photos*), Harewood (2 *photos*), Friends' Meeting House (1 *photo*), Llewellyn Fields (1 *photo*), Norwood (2 *photos*).
- ENECA Montgomery County (16)
Photos Only: Monte Video (4 *photos*), River View (8 *photos*).
- OMERSET Montgomery County (16)
Milton (Loughborough House), 10-1, 3 sheets, 6 *photos*.
- OTTERLY VICINITY St. Marys County (19)
Photos Only: Cremona (4 *photos*), De La Brooke (1 *photo*).
- OUTH RIVER Anne Arundel County (2)
Photo Only: Frame House on Solomons Island Road.

- SOUTH RIVER VICINITY Anne Arundel County (2)
 Almshouse, London Town, MD-29, 8 photos.
Photo Only: All Hallows' P. E. Church.
- STOCKTON VICINITY Harford County (13)
Photo Only: Farmhouse on Mountain Road.
- SUNDERLAND Calvert County (5)
Photo Only: All Saints' P. E. Church.
- SUNNYBROOK Baltimore County (3)
Photo Only: King's Tavern.
- SWEETAIR Baltimore County (3)
Photos Only: Sweetair (5 photos).
- T. B. Prince Georges County (17)
Photos Only: Gwyn Park (2 photos).
- TIPPETT Prince Georges County (17)
Photo Only: Belview.
- TOWSON Baltimore County (3)
Photo Only: The Courthouse.
- TOWSON VICINITY Baltimore County (3)
Photos Only: Hampton (24 photos).
- TRACY'S LANDING VICINITY Anne Arundel County (2)
Photo Only: St. James' Herring Creek Episcopal Church.
- TUCKAHOE BRIDGE VICINITY Talbot County (21)
Photo Only: Brick Cottage.
- TUNIS MILLS VICINITY Talbot County (21)
 Fair View, MD-26, 2 photos.
- UNITY Montgomery County (16)
Photos Only: Gaither-Brown House (2 photos).
- UPPER FALLS Baltimore County (3)
 Orwell, MD-28, 3 photos.

PPER MARLBORO Prince Georges County (17)

Photos Only: Billingsley (1 *photo*), Compton Bassett (4 *photos*), "Content" (1 *photo*), Goodwood (3 *photos*), Harry Buck House (1 *photo*), Mount Pleasant (2 *photos*), Sarah Buck House (1 *photo*), Sasscer House (2 *photos*), Sasscer's Green (1 *photo*), Weston (4 *photos*), Wilson House (1 *photo*), Woodstock (1 *photo*).

PPER MARLBORO VICINITY Prince Georges County (17)

Photos Only: Melwood Farm (1 *photo*), Melwood Park (2 *photos*), The Cottage (1 *photo*).

RBANA Frederick County (11)

John Frederick Amelung House, MD-32, 2 *photos*.

ENNA Dorchester County (10)

Photo Only: Frame House.

ALLEY LEE St. Marys County (19)

Photos Only: St. George's Church (2 *photos*).

ALLEY LEE VICINITY St. Marys County (19)

Photos Only: Frame House (1 *photo*), Mulberry Fields (8 *photos*).

ATERVALE Harford County (13)

Photos Only: Joesting Farm (3 *photos*).

ATERVALE VICINITY Harford County (13)

Photo Only: Brick Cottage.

ILLISTON Caroline County (6)

Photos Only: Brick House on Choptank River (2 *photos*), Old Store (1 *photo*).

ILNA VICINITY Harford County (13)

Photo Only: Prospect.

ODDMORE Prince Georges County (17)

Photos Only: Bermondsey (2 *photos*), "Mullikin's Delight" (3 *photos*), Pleasant Prospect (5 *photos*).

YE MILLS Talbot County (21)

Photos Only: Church (2 *photos*), House near Wye Oak (1 *photo*), Old Store Building (1 *photo*).

MASSACHUSETTS

COAXET Bristol County (3)
Richmond-Manchester House, MASS-160, 6 sheets, 2 photos.

DAMS Berkshire County (2)
Society of Friends' Meeting House, 2-44, 4 sheets, 1 photo.

GAWAM Hampden County (7)
Capt. Leonard House, 2-50, 14 sheets, 3 photos.
Isaac Cooley House, 2-51, 8 sheets, 2 photos.
Tobacco Barn, MASS-151, 1 sheet.

NDOVER Essex County (5)
Benjamin Abbot Farmhouse, 2-9, 12 sheets, 4 photos.

NNISQUAM Essex County (5)
Lobster Cove (Early Fishing Harbor), MASS-115, 6 sheets.
Old Customhouse, 2-12, 2 sheets, 2 photos.
Wm. Hodgkin's Tide Mill, 2-92, 3 sheets, 3 photos.

SHLAND Middlesex County (9)
Sir Henry Frankland Place (Garden) Mass-202, 1 sheet.

TITLEBORO Bristol County (3)
John Daggett House, MASS-174, 6 sheets, 2 photos.

EDFORD Middlesex County (9)
Pollard Tavern, MASS-142, 10 sheets.

OSTON Suffolk County (13)
Abolition Church, 2-74, 3 sheets, 1 photo.
Bela and Caleb Clap Houses, 2-80, 10 sheets, 4 photos.
Faneuil Hall (Committee and Commandery Rooms), MASS-163, 3 sheets.
Hollis Street Church, MASS-156, 5 sheets.
Hollis Street Theatre, MASS-157, 6 sheets, 8 photos.
India Wharf Stores, 2-76, 5 sheets, 7 photos.
Marshall House, 2-55, 6 sheets, 3 photos.
Three Examples of Ironwork, 2-11, 3 sheets, 6 photos.
Old Saint Patrick's Church, MASS-154, 11 sheets, 1 photo.
Parkman Market, 2-47, 6 sheets, 2 photos.

BOSTON—*Continued.*

Union Oyster House, MASS-127, 3 sheets, 1 photo.

Warehouse at 68 Broad Street, MASS-125, 3 sheets, 1 photo.

Photos Only: Amory-Ticknor House (4 *photos*).

BOSTON VICINITY

Suffolk County (13)

Milestones, MASS-128, 28 sheets.

BOXFORD

Essex County (5)

Daniel Gould House, 2-30, 10 sheets, 1 photo.

Saw, Grist and Knife Mill Group, 2-15, 5 sheets, 6 photos.

Shoemaker's Shop, 2-58, 1 sheet, 1 photo.

BREWSTER

Barnstable County (1)

Old Water Mill, MASS-179, 3 sheets.

BRIDGEWATER

Plymouth County (12)

Andrews House, 2-91, 5 sheets, 7 photos.

BROOKFIELD

Worcester County (14)

Col. Crosby House, MASS-133, 12 sheets, 8 photos.

BUCKLAND

Franklin County (6)

Mary Lyon House, MASS-108, 7 sheets, 4 photos.

BURLINGTON

Middlesex County (9)

William H. Winn House, MASS-199, 10 sheets.

CAMBRIDGE

Middlesex County (9)

Christ Church, 2-3, 8 sheets, 4 photos.

Fort Washington, 2-48, 3 sheets, 2 photos.

Henry W. Longfellow Place (Garden), MASS-169, 13 sheets.

Holden Chapel, 2-1, 5 sheets, 2 photos.

Hollis Hall (Harvard College), 2-2, 10 sheets, 3 photos.

CHARLESTOWN

Suffolk County (13)

Andrews-Getchell House, MASS-191, 16 sheets.

Commandant's House, 2-10, 7 sheets, 2 photos.

Commodore's Quarters, U. S. Frigate "Constitution," 2-84, 2 sheets, 3 photos.

Hyde-Worthen House, MASS-192, 7 sheets.

- CHARLTON** Worcester County (14)
General Salem Towne House, 2-38, 16 sheets, 5 photos.
- CHATHAM** Barnstable County (1)
Captain Solomon Howes House, 2-62, 4 sheets, 1 photo.
Chatham Windmill, 2-61, 5 sheets, 1 photo.
Christopher Ryder House, MASS-118, 15 sheets, 6 photos.
Enoch Harding's Salt Works, MASS-172, 4 sheets, 1 photo.
Joseph Atwood House, MASS-161, 7 sheets, 6 photos.
- CHELSEA** Suffolk County (13)
Captains' Row, 2-37, 2 sheets, 3 photos.
- CHESTER HILL** Hampden County (7)
Rev. Aaron Bascom House, MASS-112, 6 sheets, 7 photos.
- CLARKSBURG** Berkshire County (2)
Musterfield House, 2-25, 6 sheets, 1 photo.
- CONCORD** Middlesex County (9)
Old Bank Building, 2-4, 5 sheets, 1 photo.
- CONWAY** Franklin County (6)
Joe Herrick House, 2-99, 7 sheets, 3 photos.
- DANVERS** Essex County (5)
Gen. Israel Putnam House, MASS-153, 9 sheets, 2 photos.
Judge Samuel Holten House, MASS-152, 10 sheets, 7 photos.
The Lindens (House and Garden), 2-33, 29 sheets, 20 photos.
- DEDHAM** Norfolk County (11)
Fairbanks House, MASS-223, 2 photos.
Powder Houses at Dedham and Milton, 2-66, 1 sheet, 1 photo.
Fisher-Whiting House, MASS-114, 9 sheets, 7 photos.
- DORCHESTER** Suffolk County (13)
Roger Clap House, MASS-190, 30 sheets.
- EASTHAM** Barnstable County (1)
Cape Cod Windmill, 2-21, 5 sheets, 7 photos.
Gov. Thomas Prentice House, 2-79, 1 sheet, 1 photo.

- | | |
|--|-----------------------|
| EAST SANDWICH | Barnstable County (1) |
| Nye House, MASS-206, 2 sheets. | |
| EAST TAUNTON | Bristol County (3) |
| Nathan Dean House, MASS-143, 16 sheets, 12 photos. | |
| FAIRHAVEN | Bristol County (3) |
| Reuben Fish House, MASS-136, 8 sheets. | |
| FRAMINGHAM | Middlesex County (9) |
| Framingham Academy, 2-16, 3 sheets, 1 photo. | |
| FREETOWN | Bristol County (3) |
| Barnaby House, 2-27, 8 sheets, 5 photos. | |
| GILL | Franklin County (6) |
| The Old Red House, 2-60, 5 sheets, 4 photos. | |
| GREENFIELD | Franklin County (6) |
| Coleman-Hollister House, 2-19, 20 sheets, 10 photos. | |
| Rev. Roger Newton House, 2-94, 8 sheets, 2 photos. | |
| GREENFIELD VICINITY | Franklin County (6) |
| McHard House, 2-45, 1 sheet, 1 photo. | |
| GROTON | Middlesex County (9) |
| Prescott Milestones, MASS-203, 7 sheets. | |
| HADLEY | Hampshire County (8) |
| Old Porter Store, MASS-158, 3 sheets, 1 photo. | |
| Samuel Porter House, 2-53, 11 sheets, 5 photos. | |
| Tobacco Barns, MASS-113, 1 sheet, 1 photo. | |
| HALIFAX | Plymouth County (12) |
| Shadrach Standish House, 2-70, 3 sheets, 4 photos. | |
| HATFIELD | Hampshire County (8) |
| Lieut. David Billings House, MASS-166, 11 sheets. | |
| Morton House, 2-73, 6 sheets, 2 photos. | |
| HINGHAM | Plymouth County (12) |
| Cushing House, 2-85, 12 sheets, 9 photos. | |

HINGHAM VICINITY Plymouth County (12)
 Jabez Wilder House, MASS-137, 13 sheets, 10 photos.

PSWICH Essex County (5)
 Choate Bridge, 2-69, 1 sheet, 1 photo.
 John Kimball House, MASS-177, 5 sheets.

LINGSTON Plymouth County (12)
 Major John Bradford House, 2-78, 6 sheets, 7 photos.
 Squire William Sever House and Garden, MASS-135, 25 sheets, 19 photos.

AKEVILLE Plymouth County (12)
 George Ward House, 2-20, 6 sheets, 2 photos.

ONGMEADOW Hampden County (7)
 Capt. Gideon Colton House, 2-36, 13 sheets, 8 photos.
 Col. Alexander Field House, MASS-173, 14 sheets.

ARBLEHEAD Essex County (5)
 Capt. Samuel Trevett House, MASS-104, 14 sheets, 9 photos.
 Old Gun House, MASS-186, 3 sheets.
 Powder House, 2-67, 1 sheet, 1 photo.
 Town House, 2-6, 6 sheets, 2 photos.
 Waters House and Bakery, 2-31, 12 sheets, 8 photos.

ARSHFIELD HILLS Plymouth County (12)
 Clift House, MASS-207, 19 sheets.

IEDFIELD Norfolk County (11)
 The Peak House, 2-77, 2 sheets, 2 photos.

IEDFORD Middlesex County (9)
 Benjamin Hall Jr. House, 2-56, 24 sheets, 5 photos.
 Garden House, Col. Isaac Royall Place, MASS-129, 4 sheets, 2 photos.
 George Blanchard House, 2-5, 5 sheets, 5 photos.
 Jonathan Brooks House, MASS-144, 9 sheets, 7 photos.
 Rev. David Osgood House, MASS-111, 17 sheets, 4 photos.
 Slave Quarters, Col. Isaac Royall Place, MASS-130, 11 sheets, 6 photos.
 Thatcher Magoun House, MASS-194, 11 sheets.
 Three Hall Houses, MASS-159, 1 sheet.

MIDDLEBORO

Plymouth County (12)

- Carriage Sheds of First Congregational Church, 2-39, 1 sheet, 8 photos.
- Central Methodist Church, 2-68, 2 sheets, 1 photo.
- Col. P. H. Peirce Store, 2-7, 9 sheets, 10 photos.
- Deborah Sampson House, 2-49, 1 sheet.
- E. Robinson Store, 2-29, 1 sheet, 1 photo.
- Judge Wood's Office, MASS-198, 2 sheets.
- L. T. Peirce Store, 2-28, 2 sheets, 1 photo.
- The Old Tavern Inn, 2-40, 4 sheets, 1 photo.
- Venus Thompson House, 2-64, 3 sheets, 1 photo.

MILLVILLE

Worcester County (14)

- Chestnut Hill Meeting House, MASS-122, 20 sheets, 12 photos.

MILTON

Norfolk County (11)

- Daniel Vose House, 2-13, 6 sheets, 3 photos.
- Gov. Jonathan Belcher Place (Garden), MASS-196, 9 sheets.
- Joseph N. Howe House, MASS-138, 6 sheets, 2 photos.
- Powder Houses at Dedham and Milton, 2-66, 1 sheet, 1 photo.

MONTAGUE CITY

Franklin County (6)

- Covered Bridge, MASS-101, 4 sheets, 2 photos.

NATICK

Middlesex County (9)

- Henry Wilson Shoe Shop, MASS-176, 1 sheet.

NANTUCKET

Nantucket County (10)

- Elihu Coleman House, 2-86, 10 sheets, 5 photos.
- Frederick C. Sanford Place (Garden), MASS-162, 5 sheets.
- Henry Swift Place (Garden), MASS-167, 2 sheets.
- Meridian Stones, MASS-183, 2 sheets.
- House at 19 Hussey Street, MASS-195, 3 sheets.
- Old Gaol, MASS-120, 5 sheets, 1 photo.
- Photos Only:* Old Windmill (3 *photos*).

NEWBURYPORT

Essex County (5)

- Charles Stockman House, MASS-140, 5 sheets, 6 photos.
- Gaoler's House and Gaol, MASS-121, 12 sheets, 8 photos.
- Hennesey House, 2-82, 4 sheets, 1 photo.

EWBURYPORT—*Continued.*

Highway Cut-Off Demolition, MASS-117, 6 sheets, 10 photos.

Marden House, 2-87, 6 sheets, 6 photos.

Regan House, MASS-110, 3 sheets, 2 photos.

Semple House, 2-93, 6 sheets.

Stockman House, 2-95, 2 sheets, 3 photos.

Stonecutting Shop, 2-97, 1 sheet, 2 photos.

Thibault House, MASS-123, 5 sheets, 1 photo.

Thurlow House, 2-83, 3 sheets, 3 photos.

John N. Cushing Place (Garden), MASS-213, 7 sheets.

EWTON

Middlesex County (9)

John Woodward House, MASS-146, 11 sheets, 4 photos.

Timothy Jackson House and Garden, MASS-139, 13 sheets, 12 photos.

Wyman-Tower House, MASS-147, 14 sheets, 2 photos.

ORTHAMPTON

Hampshire County (8)

Josiah Parsons House, MASS-188, 17 sheets.

ORTH ANDOVER

Essex County (5)

Simon Bradstreet House, 2-63, 12 sheets, 6 photos.

Town Scales House, 2-100, 1 sheet, 1 photo.

ORTH ATTLEBORO

Bristol County (3)

Angle Tree Stone, MASS-181, 5 sheets, 2 photos.

ORTH ATTLEBORO VICINITY

Bristol County (3)

Stanley-Mathewson House, MASS-170, 8 sheets, 2 photos.

ORTH CARVER

Plymouth County (12)

Sturtevant House, 2-96, 2 sheets, 2 photos.

ORTH DIGHTON

Bristol County (3)

Capt. John Clouston House, MASS-164, 5 sheets, 3 photos.

ORWELL

Plymouth County (12)

Bryant-Cushing House, MASS-109, 12 sheets, 9 photos.

OLDTOWN

Bristol County (3)

Capt. John Stearns House, MASS-165, 12 sheets, 5 photos.

Congregational Church, MASS-189, 23 sheets.

Powder House, MASS-148, 1 sheet, 1 photo.

- PELHAM Hampshire County (8)
Charcoal Kilns, 2-72, 1 sheet, 3 photos.
- PEMBROKE Plymouth County (12)
Society of Friends' Meeting House, 2-59, 7 sheets, 3 photos.
- PITTSFIELD Berkshire County (2)
Arrowhead (Bush-Melville House), 2-23, 3 sheets, 3 photos.
Bulfinch Church, 2-24, 11 sheets, 6 photos.
First Bank Building, 2-46, 1 sheet, 1 photo.
Brattle House, 2-54, 6 sheets, 4 photos.
West Part School, 2-89, 1 sheet, 1 photo.
- PLAINVILLE Norfolk County (11)
Angle Tree Stone, MASS-181, 5 sheets, 2 photos.
Benjamin Slack House, MASS-155, 7 sheets, 1 photo.
- PLYMOUTH Plymouth County (12)
David Warren Place (Garden), MASS-185, 2 sheets.
- PRESCOTT Hampshire County (8)
Old Red Schoolhouse, MASS-193, 2 sheets.
Schoolhouse on Road to Enfield, 2-98, 2 sheets.
- QUINCY Norfolk County (11)
The Granite Railway, MASS-150, 6 sheets, 7 photos.
Josiah Quincy House, 2-42, 13 sheets, 8 photos.
- ROXBURY Suffolk County (13)
Old Puddingstone Building, MASS-126, 1 sheet. 3 photos.
- RUTLAND Worcester County (14)
Gen. Rufus Putnam House, 2-71, 15 sheets, 7 photos.
- SALEM Essex County (5)
John Robinson Place (Garden), MASS-208A, 3 sheets.
Joshua Ward "Washington" House, 2-57, 11 sheets.
Pickering Dodge Place (Garden), MASS-184, 4 sheets.
Robert Manning Place (Garden), MASS-187, 4 sheets.
Stephen Daniel House, MASS-116, 16 sheets, 9 photos.
John Pickering Place (Garden), MASS-212, 6 sheets.

- SCITUATE Plymouth County (12)
 Lighthouse, 2-22, 5 sheets, 2 photos.
 Old Grist Mill, 2-14, 3 sheets, 2 photos.
 "Old Oaken Bucket" House, 2-41, 6 sheets, 2 photos.
- SEEKONK Bristol County (3)
 Lieut. Gov. Martin House, 2-90, 20 sheets, 6 photos.
- SOMERSET Bristol County (3)
 Brayton Homestead, 2-43, 9 sheets, 2 photos.
 Jarathmael Bowers House, 2-17, 21 sheets, 8 photos.
 Henry Pettis House, 2-52, 10 sheets, 2 photos.
- SOMERVILLE Middlesex County (9)
 Old Powder House, MASS-178, 1 sheet, 2 photos.
- SOUTH BOSTON Suffolk County (13)
 St. Augustine Chapel, 2-26, 6 sheets, 1 photo.
- SOUTH DEERFIELD Franklin County (6)
 Wapping School, 2-81, 1 sheet, 1 photo.
- SOUTH HADLEY Hampshire County (8)
 Col. Ruggles Woodbridge House, MASS-180, 18 sheets, 8 photos.
 Wright House, MASS-182, 8 sheets, 3 photos.
- SOUTH ORLEANS Barnstable County (1)
 Jonathan Kendrick House, MASS-119, 6 sheets, 1 photo.
- SOUTH WESTPORT Bristol County (3)
 Waite-Potter House, 2-65, 2 sheets, 1 photo.
- SOUTH WILLIAMSTOWN Berkshire County (2)
 Titus Deming House, MASS-106, 6 sheets, 3 photos.
- STOCKBRIDGE Berkshire County (2)
 Yale-Duryea Mill, MASS-107, 2 sheets, 6 photos.
- STOUGHTON Norfolk County (11)
 Samuel Atherton House, MASS-200, 7 sheets.
 Washington Hotel, MASS-171, 10 sheets, 3 photos.

- SUDBURY (WAYLAND) Middlesex County (9)
 Old Town Bridge, 2-75, 1 sheet, 1 photo.
- SWANSEA Bristol County (3)
 Joseph G. Luther Store, MASS-134, 3 sheets, 8 photos.
 Old Tavern, Milford, MASS-105, 11 sheets, 2 photos.
- TISBURY Dukes County (4)
 Lucy Gray House, 2-88, 4 sheets.
- TOPSFIELD Essex County (5)
 Capen House, MASS-214, 3 photos.
- WALTHAM Middlesex County (9)
 Gov. Gore Place (Garden), MASS-210A, 7 sheets.
 "The Vale", MASS-204, 15 sheets.
- WAREHAM Plymouth County (12)
 Fearing-Warr House, MASS-102, 16 sheets, 5 photos.
- WATERTOWN Middlesex County (9)
 John Bemis House, MASS-131, 11 sheets, 2 photos.
 Jacob Caldwell House, MASS-132, 6 sheets, 4 photos.
Photos Only: Abraham Brown House (2 *photos*).
- WELLESLEY Norfolk County (11)
 Ellis Stone Barn, MASS-145, 2 sheets, 3 photos.
- WEST CHATHAM Barnstable County (1)
 Buck House, 2-8, 5 sheets, 1 photo.
- WESTFIELD Hampden County (7)
 Arnold House, 2-35, 3 sheets, 1 photo.
 Tobacco Barn, MASS-103, 1 sheet.
- WESTON Middlesex County (9)
 Lawyer's Office, 2-34, 3 sheets, 1 photo.
- WEST STOCKBRIDGE Berkshire County (2)
 Engine House, MASS-149, 1 sheet, 1 photo.

MASSACHUSETTS

WESTWOOD

Norfolk County (11)

Town Pound, 2-32, 1 sheet, 1 photo.

WILLIAMSTOWN

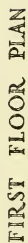
Berkshire County (2)

Smedley House, 2-18, 7 sheets, 2 photos.

WORTHINGTON

Hampshire County (8)

Jonathan Woodbridge House, MASS-124, 21 sheets.



MICHIGAN

ANN ARBOR

Washtenaw County (81)

- Anderson House, 27-22, 9 sheets, 2 photos.
- Commercial Building of Anson Brown, MICH-110, 2 sheets, 1 photo.
- Dr. Benajah Tichnor House, MICH-19, 9 sheets, 5 photos.
- Judge Wilson House, 27-2, 8 sheets, 3 photos.
- Norman B. Covert House, MICH-118, 2 sheets, 2 photos.
- Sinclair House, 27-3, 7 sheets, 3 photos.

CANTON

Wayne County (82)

- Alfred Moore House, MICH-112, 9 sheets, 4 photos.
- William Yost House, MICH-117, 3 sheets, 3 photos.

DEARBORN

Wayne County (82)

- Detroit Arsenal, 27-7, 11 sheets, 7 photos.

DETROIT

Wayne County (82)

- Fort Wayne, 27-4, 14 sheets, 6 photos.
- James N. Jones Building, MICH-13, 7 sheets, 1 photo.
- Mariners' Church, MICH-11, 15 sheets, 6 photos.
- SS. Peter and Paul's Jesuit Church, 27-1, 11 sheets, 3 photos.
- Photos only (1 each):* Christ Church, City Hall, First Bank in Detroit, Fort Street Presbyterian Church, House at 978 E. Woodbridge Street, House at 1491 E. Congress Street, Mercantile Building, Old U. S. Custom Building, St. John's Episcopal Church, Sibley House.

DEXTER

Washtenaw County (81)

- Dexter House on Ann Arbor St., 27-21, 17 sheets, 7 photos.
- Dexter House on W. Huron St., MICH-116, 4 sheets, 8 photos.

DIXBORO

Washtenaw County (81)


- Dixboro M. E. Church, MICH-16, 3 photos.

GRAND RAPIDS

Kent County (41)

- Aaron B. Dikeman House, MICH-24, 6 sheets, 5 photos.
- Abram W. Pike House (Art Gallery), 27-10, 7 sheets.
- Boardman Noble House, MICH-22, 5 sheets, 5 photos.
- Damon Hatch House, MICH-23, 6 sheets, 4 photos.
- Eliphalet H. Turner House, 27-12, 6 sheets.
- Samuel R. Sanford House, MICH-21, 6 sheets, 4 photos.

- GRASS LAKE Jackson County (38)
 Hiram Smith House, MICH-113, 3 sheets, 4 photos.
 Soper House (Village Farm), MICH-111, 8 sheets, 4 photos.
- GRASS LAKE VICINITY Jackson County (38)
 Sidney T. Smith House, MICH-115, 7 sheets, 3 photos.
- GROSSE POINTE PARK Wayne County (82)
 Building of Henry Seitz, Esq., MICH-12, 5 sheets, 3 photos.
- MACKINAC ISLAND Mackinac County (49)
 American Fur Co. Buildings, MICH-215, 21 sheets, 3 photos.
 Edward Biddle House, MICH-216, 6 sheets, 4 photos.
 Guard House of Fort Mackinac, MICH-28, 2 sheets, 2 photos.
 Officers' Stone Quarters of Fort Mackinac, MICH-25, 8 sheets, 4 photos.
 Officers' Wood Quarters of Fort Mackinac, MICH-26, 3 sheets, 2 photos.
 Old Mission Church, MICH-214, 8 sheets, 3 photos.
 Post Headquarters of Fort Mackinac, MICH-29, 2 sheets, 1 photo.
 Post Hospital of Fort Mackinac, MICH-27, 5 sheets, 3 photos.
 Ramparts of Fort Mackinac, MICH-213, 10 sheets, 11 photos.
- MARSHALL Calhoun County (13)
 Craig W. Brooks House, 27-20, 7 sheets, 3 photos.
 Harold C. Brooks House, 27-18, 12 sheets, 5 photos.
 Marshall Tavern, 27-19, 10 sheets, 1 photo.
- MONROE Monroe County (58)
 Governor McClelland House, MICH-17, 14 sheets, 2 photos.
 Rudolph Nims House, MICH-18, 9 sheets, 2 photos.
- RUSHTON Livingston County (47)
 Alonzo Olds House, MICH-15, 7 sheets, 3 photos.
- SHARON Washtenaw County (81)
 Squire Porter House, MICH-114, 8 sheets, 4 photos.
- TECUMSEH Lenawee County (46)
 Anderson House, 27-16, 10 sheets, 2 photos.
- YPSILANTI Washtenaw County (81)
 Ballard House at 125 N. Huron St., 27-23, 12 sheets, 2 photos.
 Ballard House (Ladies' Literary Club), MICH-14, 7 sheets, 7 photos.







HEXAGON TOWER, FORT SNELLING, MINNESOTA. 1819

MINNESOTA

- FTON Washington County (82)
Mackey House, 29-38, 5 sheets, 3 photos.
Octagonal House, 29-32, 8 sheets, 3 photos.
- NOKA Anoka County (2)
Woodbury House, 29-13, 2 sheets.
- BLOOMINGTON Hennepin County (27)
Pond House, 29-22, 3 sheets, 3 photos.
- DULUTH St. Louis County (69)
First Drug Store, 29-21, 1 sheet, 1 photo.
First Fire Hall, 29-20, 2 sheets, 1 photo.
First Post Office, 29-19, 1 sheet, 2 photos.
Old Lighthouse, 29-23, 1 sheet, 2 photos.
- DULUTH VICINITY St. Louis County (69)
Fire Tower, 29-39, 1 sheet, 1 photo.
Log House on Rice Lake Road, 29-29, 3 sheets, 3 photos.
Log House on Gnesen Road, 29-36, 3 sheets, 4 photos.
- ELY VICINITY St. Louis County (69)
Timber Headframe, 29-41, 1 sheet.
Logging Camp, 29-37, 4 sheets.
- EXCELSIOR Hennepin County (27)
Trinity Episcopal Chapel, 29-6, 6 sheets, 2 photos.
- PORT SNELLING Hennepin County (27)
Round Tower, 29-3, 1 sheet, 2 photos.
Hexagon Tower, 29-12, 1 sheet, 2 photos.
- FRONTENAC Goodhue County (25)
St. Hubert's Lodge, 29-34, 6 sheets, 8 photos.
- LAKE CITY Wabasha County (79)
Brown's Hotel, 29-40, 5 sheets, 3 photos.
- LE SUEUR Le Sueur County (40)
Photos Only: Mayo House (2 photos).

- MARINE** Washington County (82)
Meeting Hall, 29-18, 3 sheets, 2 photos.
- MENDOTA** Dakota County (19)
Faribault House, 29-7, 2 sheets, 2 photos.
St. Peter's Catholic Church, 29-4, 3 sheets, 1 photo.
- MINNEAPOLIS** Hennepin County (27)
Ard Godfrey House, 29-2, 3 sheets, 2 photos.
Church of Minneapolis New-Church Society, 29-9, 5 sheets, 2 photos.
Col. J. H. Stevens House, 29-1, 2 sheets, 2 photos.
425 Marshall Ave. N. E., 29-11, 3 sheets, 2 photos.
127 Main Street S. E., 29-8, 3 sheets, 1 photo.
Our Lady of Lourdes Church, 29-10, 8 sheets, 3 photos.
Pillsbury "A" Mill, 29-5, 6 sheets, 1 photo.
West House, 29-14, 6 sheets, 2 photos.
- SAWYER** Carlton County (9)
Log Church, 29-28, 3 sheets, 2 photos.
- ST. CLAIR** Blue Earth County (7)
Indian Agency House, 29-43, 4 sheets, 2 photos.
- STILLWATER** Washington County (82)
Stone Highway Bridge, 29-35, 1 sheet, 2 photos.
- ST. PAUL** Ramsey County (62)
Assumption School, 29-31, 3 sheets, 2 photos.
Church of the Good Shepherd (Episcopal), 29-26, 6 sheets, 2 photos.
Customhouse, 29-25, 4 sheets, 2 photos.
Log Chapel, 29-24, 3 sheets, 3 photos.
Mattock School, 29-27, 4 sheets, 2 photos.
Postelethwait House, 29-30, 3 sheets, 2 photos.
- TAYLORS FALLS** Chisago County (13)
First Methodist Church, 29-15, 4 sheets, 2 photos.
Folsom House, 29-16, 6 sheets, 4 photos.
Library, 29-17, 3 sheets, 2 photos.
- TROY VICINITY** Winona County (85)
Troy Mill, 29-33, 2 sheets, 2 photos.





ROSALIE, NATCHEZ, MISSISSIPPI. 1820-23

MISSISSIPPI

BERDEEN

Monroe County (48)

Barrett House, MISS-75, 2 photos.
Bradford Place, MISS-79, 2 photos.
Davis House, MISS-74, 2 photos.
French House, MISS-71, 2 photos.
Holliday Haven, MISS-70, 2 photos.
Howard House, MISS-69, 2 photos.
Mann House, MISS-78, 1 photo.
Strong House, MISS-72, 1 photo.
The Castle, MISS-76, 2 photos.
Walker House, MISS-73, 3 photos.
Woods House, MISS-77, 2 photos.

ENOIT

Bolivar County (6)

Burris House, MISS-140, 2 photos.

LOXI

Harrison County (24)

Fayard House, MISS-13, 3 photos.
Filbrick House, MISS-15, 2 photos.
Keller House, MISS-14, 2 photos.

LOXI VICINITY

Harrison County (24)

Beau Voir, MISS-12, 7 photos.

LAKELY

Warren County (75)

Blakely Gin, MISS-138, 3 photos.

ARROLLTON VICINITY

Carroll County (8)

Cotesworth, MISS-111, 2 photos.
Malmaison, MISS-110, 6 photos.

ENTREVILLE VICINITY

Amite County (3)

Dixon House, MISS-53, 1 photo.

HATHAM VICINITY

Washington County (76)

Everhope, MISS-145, 1 photo.

CHURCH HILL

Jefferson County (32)

Church Hill Chapel, MISS-34, 3 photos.

CLINTON

Hinds County (25)

- Chapel (Mississippi College), MISS-30, 1 photo.
- Old Moss House (Ruins), MISS-31, 1 photo.

COLUMBIA VICINITY

Marion County (46)

- Ford House, MISS-11, 4 photos.

COLUMBUS

Lowndes County (44)

- Banks House, MISS-104, 3 photos.
- Burris House, MISS-83, 3 photos.
- Catholic Church, MISS-101, 1 photo.
- Covered Bridge, MISS-90, 2 photos.
- Flynn House, MISS-85, 2 photos.
- Franklin Academy, MISS-89, 1 photo.
- Hardy Estate, MISS-93, 4 photos.
- John Billups House, MISS-91, 3 photos.
- Kinnebrew House, MISS-86, 2 photos.
- Lowndes County Courthouse, MISS-81, 1 photo.
- Magehy House, MISS-92, 2 photos.
- Pratt House, MISS-102, 2 photos.
- Rosedale, MISS-82, 2 photos.
- Steven D. Lee House, MISS-105, 2 photos.
- The Cedars, MISS-84, 1 photo.
- Weaver House, MISS-103, 2 photos.
- Woodward House, MISS-88, 1 photo.

COLUMBUS VICINITY

Lowndes County (44)

- Sanders House, MISS-106, 2 photos.
- Waverly, MISS-87, 5 photos.

EDWARDS VICINITY

Warren County (75)

- Messinger House, MISS-135, 2 photos.

FOOTE VICINITY

Washington County (76)

- Erwin House, MISS-146, 1 photo.

FORT ADAMS

Wilkinson County (79)

- Curry House, MISS-63, 1 photo.
- Murray House, MISS-64, 1 photo.

FORT ADAMS VICINITY

Wilkinson County (79)

- Evans House, MISS-52, 5 photos.
- Sample-Carmichael House, MISS-59, 1 photo.

- LOSTER VICINITY Amite County (3)
 Casselle House, MISS-62, 1 photo.
- REENVILLE VICINITY Washington County (76)
 Locust, MISS-142, 2 photos.
 Wildwood, MISS-141, 2 photos.
- JACKSON Hinds County (25)
 City Hall, MISS-147, 2 photos.
 Col. Powers House, MISS-65, 1 photo.
 Governor's Mansion, MISS-67, 4 photos.
 Joe Bell House, MISS-38, 1 photo.
 John W. Patton House, MISS-47, 2 photos.
 Judge Brame House, MISS-80, 1 photo.
 Julianne House, MISS-66, 2 photos.
 Manship House, MISS-68, 2 photos.
 Old State Capitol, MISS-56, 2 photos.
- EXINGTON Holmes County (26)
 Gwin House, MISS-109, 1 photo.
- EXINGTON VICINITY Holmes County (26)
 Burrwood, MISS-107, 1 photo.
 Dale House, MISS-108, 1 photo.
- LIBERTY VICINITY Amite County (3)
 Chaffin House, MISS-57, 3 photos.
- ONGWOOD Washington County (76)
 Longwood, MISS-144, 1 photo.
- IACON Noxubee County (52)
 Cline House, MISS-97, 3 photos.
 Harrison House, MISS-96, 1 photo.
 Pleasants House, MISS-94, 2 photos.
 Richardson House, MISS-95, 2 photos.
 Scales House, MISS-98, 2 photos.
 Yates House, MISS-99, 1 photo.
- IACON VICINITY Noxubee County (52)
 Water Power Grist Mill, MISS-100, 2 photos.
- IANNSDALE Madison County (45)
 Chapel of the Cross, 17-3, 6 sheets, 1 photo.

NATCHEZ

Adams County (1)

- Airlie, MISS-43, 2 photos.
- Arlington, 17-8, 10 sheets, 2 photos.
- Arrighi, 17-9, 1 sheet, 1 photo.
- Auburn, MISS-9, 7 photos.
- Charity Hospital, MISS-148, 2 photos.
- Concord, MISS-51, 3 photos.
- Conti House, MISS-35, 3 photos.
- D'Evereux, 17-6, 7 sheets, 1 photo.
- Dunleith, MISS-2, 5 photos.
- Elmscourt, MISS-49, 1 photo.
- Elward House, MISS-44, 2 photos.
- Gilreath's Hill Tavern, 17-4, 9 sheets, 2 photos.
- Greenleaves, MISS-8, 5 photos.
- Hope Villa Farm (Miller Home), MISS-46, 3 photos.
- House at 311-313 Market Street, 17-11, 3 sheets, 1 photo.
- House of Mamye Banachi, MISS-55, 1 photo.
- King's Tavern, MISS-37, 1 photo.
- Lawyers' Row, MISS-10, 1 photo.
- Linden, 17-10, 6 sheets, 4 photos.
- Longwood ("Nutt's Folly"), MISS-1, 4 photos.
- Marschalk House, MISS-40, 1 photo.
- Melrose, MISS-61, 2 photos.
- Parrish House, Home of San Salvador, MISS-39, 1 photo.
- Rosalie, 17-1, 9 sheets, 3 photos.
- St. Mary's Cathedral, MISS-42, 2 photos.
- The Briars, MISS-41, 1 photo.
- The Gardens, MISS-36, 3 photos.
- The Manse, MISS-150, 3 photos.
- Vancourt House, 17-7, 6 sheets, 2 photos.

NATCHEZ VICINITY

Adams County (1)

- Gloucester, 17-5, 6 sheets, 4 photos.
- Homewood, MISS-149, 10 photos.
- Saragossa, MISS-152, 3 photos.
- Springfield, MISS-54, 1 photo.
- Windy Hill Manor, MISS-48, 5 photos.

PASCAGOULA

Jackson County (30)

- La Frederick De St. Ferol House, MISS-16, 1 photo.
- Frank Warren House, MISS-19, 1 photo.
- Pollock House, MISS-20, 2 photos.
- Valentine Delmas House, MISS-17, 1 photo.

MISSISSIPPI

ASCAGOULA VICINITY Jackson County (30)
Old French Fort, MISS-18, 5 photos.

PORT GIBSON Claiborne County (11)
Anchuka (Archer House), MISS-28, 4 photos.
Dan Jean House, MISS-22, 2 photos.
Disharoon House, MISS-21, 3 photos.
Gage Place (Servants' House), MISS-24, 2 photos.
Port Gibson Bank, MISS-25, 2 photos.
Presbyterian Church, MISS-23, 5 photos.
Shreve House, MISS-27, 2 photos.

PORT GIBSON VICINITY Claiborne County (11)
Windsor Castle (Ruins), MISS-26, 2 photos.

AYMOND Hinds County (25)
Hinds County Courthouse, MISS-32, 1 photo.

AYMOND VICINITY Hinds County (25)
Peyton House, MISS-33, 1 photo.

MODNEY Jefferson County (32)
Presbyterian Church, MISS-29, 2 photos.

VAIDEN VICINITY Carroll County (8)
Vaiden House, MISS-113, 3 photos.

HICKSBURG Warren County (75)
Cook House, MISS-126, 2 photos.
Dr. Balfour House, MISS-116, 3 photos.
Duff Green House, MISS-120, 1 photo.
Gov. McNutt House, MISS-121, 1 photo.
Hicks House, MISS-123, 1 photo.
Klein House, MISS-129, 2 photos.
Lane House, MISS-114, 1 photo.
Lake House, MISS-122, 1 photo.
Marmaduke Shannon House, MISS-124, 2 photos.
Marshall House, MISS-130, 2 photos.
Old McRae Bank (Canizaro House), MISS-118, 1 photo.
Plain Gables (Bodley House), MISS-127, 1 photo.

VICKSBURG—*Continued.*

St. Francis Xavier's Convent, MISS-115, 1 photo.
 Shamrock (Porterfield House), 17-2, 9 sheets, 1 photo.
 Shirley House, MISS-133, 6 photos.
 Steele House, MISS-128, 1 photo.
 The Luckett Group, MISS-117, 2 photos.
 Victor Wilson House, MISS-125, 1 photo.
 Warren County Courthouse, MISS-119, 1 photo.

VICKSBURG VICINITY

Warren County (75)

Blakely, MISS-137, 2 photos.
 Booth-Duncan House, MISS-132, 3 photos.
 Ferguson House, MISS-134, 1 photo.
 Hyland House, MISS-136, 2 photos.
 Rummage-Wale House, MISS-131, 2 photos.

WASHINGTON

Adams County (1)

Cowles Meade House, MISS-7, 5 photos.
 Jefferson Military College Buildings, MISS-4, 3 photos.
 Old Methodist Church, MISS-6, 2 photos.
 President's Home (Jefferson Military College), MISS-5, 1 photo.
 Rawlings House, MISS-3, 3 photos.

WASHINGTON VICINITY

Adams County (1)

Brandon Hall, MISS-151, 4 photos.

WAYSIDE

Washington County (76)

Belmont, MISS-143, 3 photos.

WINONA

Montgomery County (49)

Col. Moore House, MISS-112, 2 photos.

WOODVILLE

Wilkinson County (79)

Baptist Church, MISS-50, 1 photo.
 Lewis House, MISS-58, 5 photos.

WOODVILLE VICINITY


Wilkinson County (79)


Saulsberry, MISS-60, 3 photos.

YAZOO CITY VICINITY

Yazoo County (82)

Bleak House, MISS-139, 2 photos.





CHURCH OF ST. LOUIS OF FRANCE, ST. LOUIS, MISSOURI. 1831

MISSOURI

- AUXVASSE Callaway County (14)
 Bennett House, MO-185, 1 photo.
 John Swan House, MO-183, 1 photo.
- AUXVASSE VICINITY Callaway County (14)
 Gen. Curd Mansion, MO-184, 1 photo.
- BARNHART Jefferson County (50)
 The Cedars, MO-198, 2 photos.
- BECK Jefferson County (50)
 Pioneer Log House, MO-194, 2 photos.
- BLOOMSDALE Ste. Genevieve County (95)
 Drury House, MO-1103, 1 photo.
 Capt. Lee House, MO-1102, 1 photo.
- CHESTERFIELD St. Louis County (96)
 Thornhill, MO-131, 1 photo.
 Old Bonhomme Church, MO-137, 1 photo.
 Stuart Log Cabin, MO-144, 2 photos.
- COTTLEVILLE VICINITY St. Charles County (92)
 Capt. Campbell House, MO-157, 1 photo.
- DANBY Jefferson County (50)
 Capt. Brooks Farmhouse, MO-1101, 1 photo.
- DEFIANCE St. Charles County (92)
 Parson House, MO-188, 1 photo.
- DEFIANCE VICINITY St. Charles County (92)
 Jonathan Brien House, MO-160, 2 photos.
 Daniel Hays Stone House, MO-161, 2 photos.
 Buckner Fant House, MO-189, 1 photo.
- EMME OSAGE St. Charles County (92)
 Nathan Boone House, MO-159, 2 photos.

FLINTHILL VICINITY

St. Charles County (92)

Archilles Broadhead House, MO-154, 1 photo.
Josiah Hubbard House, MO-155, 2 photos.

FLORISSANT

St. Louis County (96)

Convent of Sisters of Loretto, MO-139, 1 photo.
St. Ferdinand's Church, MO-140, 1 photo.
St. Stanislaus' Seminary, MO-141, 1 photo.
Fort Belle Fontaine, MO-146, 2 photos.

FLORISSANT VICINITY

St. Louis County (96)

Gen. Bissell House, MO-145, 2 photos.

FULTON

Callaway County (14)

Courthouse, MO-176, 3 photos.
Harris House, MO-173, 1 photo.
Henderson House, MO-172, 1 photo.
Judge Hockaday House, MO-171, 2 photos.
McCradie House, MO-174, 1 photo.
Nesbeth Mansion, MO-175, 1 photo.

GLENDALE

St. Louis County (96)

Armstrong House, MO-143, 2 photos.

GREEN BOTTOM

St. Charles County (92)

Flaugherty House, MO-186, 1 photo.
Green House, MO-187, 2 photos.

HERCULANEUM

Jefferson County (50)

McMurray House, MO-1100, 1 photo.

INDEPENDENCE

Jackson County (48)

Adkins Cabin, MO-219, 1 photo.
Jackson County Courthouse, MO-220, 1 photo.

KANSAS CITY

Jackson County (48)

Harris House, 31-16, 11 sheets, 5 photos.
First Presbyterian Church in Old Westport, 31-18, 3 sheets, 1 photo.

MAPLEWOOD

St. Louis County (96)

Old Bartold Grove, MO-193, 2 photos.

- OKANE Callaway County (14)
 Rogers Log Cabin, MO-178, 1 photo.
 Thos. Smith House, MO-180, 1 photo.
- OKANE VICINITY Callaway County (14)
 Swan Ferguson House, MO-181, 1 photo.
 Nash-Hollman House, MO-177, 2 photos.
 LeGrand Ratekin House, MO-179, 1 photo.
 John B. Moore House, MO-182, 2 photos.
- OSCOW Lincoln County (57)
 Drover's Inn, MO-156, 1 photo.
- FALLON St. Charles County (92)
 Jacob Zumwalt Log Cabin, MO-153, 1 photo.
- FALLON VICINITY St. Charles County (92)
 Dr. Mascheny House, MO-158, 1 photo.
- LD MINES Washington County (111)
 Murphy House, MO-199, 1 photo.
 St. Joachim's Church, MO-1129, 1 photo.
- VERLAND St. Louis County (96)
 Ferguson Log Cabin, MO-132, 1 photo.
 McKibben House, MO-133, 1 photo.
 Powers Mansion, MO-134, 1 photo.
- TTONVILLE St. Louis County (96)
 Fee Fee Church, MO-135, 2 photos.
- EVELY Jefferson County (50)
 Harrington Log Cabin, MO-196, 1 photo.
 Moss House, MO-197, 1 photo.
 Captain Ziegler House, MO-195, 1 photo.
- ORTAGE DES SIOUX St. Charles County (92)
 Payne House, MO-168, 1 photo.
- ACOLA Washington County (111)
 Beguette Log House, MO-1126, 1 photo.
 Loomes San Soucie, MO-1128, 1 photo.
 Lucas Log Cabin, MO-1127, 1 photo.

ST. CHARLES

St. Charles County (92)

Chanter House, MO-192, 1 photo.
 Coontz House, MO-164, 1 photo.
 First State Legislative Assembly Hall, MO-148, 2 photos.
 Flaugherty-McNair House, MO-169, 1 photo.
 Kuhlmann House, MO-163, 1 photo.
 Moore House, MO-165, 1 photo.
 McElhiney Mansion, MO-167, 3 photos.
 Old Collier M. E. Church, MO-166, 1 photo.
 Rock House, MO-149, 2 photos.
 Sacred Heart Convent, MO-147, 1 photo.
 Slave Cabin, MO-170, 1 photo.
 Slave House, MO-151, 2 photos.
 Timothy Keebe House, MO-191, 1 photo.
 Virginia Hotel, MO-190, 1 photo.

ST. CHARLES VICINITY

St. Charles County (92)

Griffith House, MO-152, 1 photo.
 Potter House, MO-150, 1 photo.

STE. GENEVIEVE

Ste. Genevieve County (94)

Amoureux House, MO-1113, 2 photos.
 Beauvais House, MO-1121, 1 photo.
 Bogy's House, MO-1123, 1 photo.
 Bolduc House, MO-1105, 2 photos.
 Detchmندی House, MO-1110, 1 photo.
 Dr. Shaw House, MO-1120, 2 photos.
 Dufour House, MO-1119, 1 photo.
 First Courthouse, MO-1107, 1 photo.
 First Parochial School, MO-1108, 1 photo.
 Francois B. Valle House, MO-1122, 1 photo.
 Guibourd House, MO-1109, 1 photo.
 Henry LeComte House, MO-1125, 1 photo.
 House of Felix and Odile Pratte Valle, 31-11, 7 sheets, 5 photos.
 Indian Trading Post, 31-13, 2 sheets, 4 photos.
 Jean Baptiste Valle House, MO-1106, 4 photos.
 Old Academy, MO-1118, 1 photo.
 Old Loretto Convent, MO-1111, 1 photo.
 Old Post Office, MO-1112, 1 photo.
 Old Stone House, 31-12, 2 sheets, 2 photos.

TE. GENEVIEVE—*Continued.*

- Ribeuau House, MO-1114, 1 photo.
- Rozier Bank of Ste. Genevieve, MO-1116, 1 photo.
- Ste. Genevieve Cemetery, MO-1130, 1 photo.
- Senator Linn House, MO-1117, 1 photo.
- Ziegler House (Greentree Tavern), MO-1104, 1 photo.

T. LOUIS

St. Louis City County (97)

- Adolphus Meier House, MO-130, 1 photo.
- Bacon House, MO-110, 3 photos.
- Bissell House, MO-16, 2 photos.
- Blossom House, 31-4, 2 sheets, 1 photo.
- Campbell House, MO-12, 1 photo.
- Church of St. Louis of France (Old Cathedral), 31-1, 14 sheets, 4 photos.
- Col. Henry Clay Mansion, MO-118, 2 photos.
- Convent of Sisters of St. Joseph, MO-123, 1 photo.
- De Menil House, MO-14, 3 photos.
- Eugene Field House, 31-3, 4 sheets, 2 photos.
- First Parochial School, MO-112, 1 photo.
- Gen. Sherman House, MO-125, 2 photos.
- Grant-Dent House, 31-2, 4 sheets, 1 photo.
- Grave of Augusta Chouteau, MO-124, 1 photo.
- Henry Shaw House (Tower Grove), 31-7, 7 sheets, 3 photos.
- Kulage House, MO-115, 1 photo.
- Labadie Cottage, MO-127, 1 photo.
- Labadie House, MO-119, 1 photo.
- Mallenckrodt House, MO-129, 1 photo.
- Marie and St. Joseph's Church, MO-117, 1 photo.
- Maury House, MO-19, 3 photos.
- Old Musicks Ferry Rock House, MO-142, 1 photo.
- Old Rock House, 31-5, 2 sheets, 2 photos.
- Old St. Louis Courthouse, 31-8, 17 sheets, 8 photos.
- Reller House, MO-126, 1 photo.
- Roy House, MO-13, 1 photo.
- St. John's Church, MO-121, 1 photo.
- St. Mary's R. C. Church (St. Mary of Victory), 31-6, 8 sheets, 1 photo.
- St. Patrick's Church, MO-122, 3 photos.
- St. Vincent de Paul's Church, MO-114, 2 photos.
- Sam Gaty Mansion, MO-128, 1 photo.
- Soulard Mansion, MO-113, 1 photo.
- Stone Row Houses on Stein St., MO-17, 1 photo.

ST. LOUIS—*Continued.*

U. S. Arsenal, MO-111, 8 photos.

University Building, MO-120, 1 photo.

Walsh House, MO-15, 2 photos.

Photos Only (1 each): Arcaded Shop Front on Chestnut St.; Brick House on Valentine St.; Commercial Buildings: at 7-15 No. Main St., at 119-21 No. Main St., at 303 No. Main St., at 305 No. Main St.

ST. MARYS

Ste. Genevieve County (95)

Joseph Pratte House, MO-1124, 1 photo.

WELDON SPRINGS

St. Charles County (92)

Jacob Coonce Log Cabin, MO-162, 1 photo.

WELLSTON

St. Louis County (96)

Dr. O'Brien House, MO-116, 2 photos.

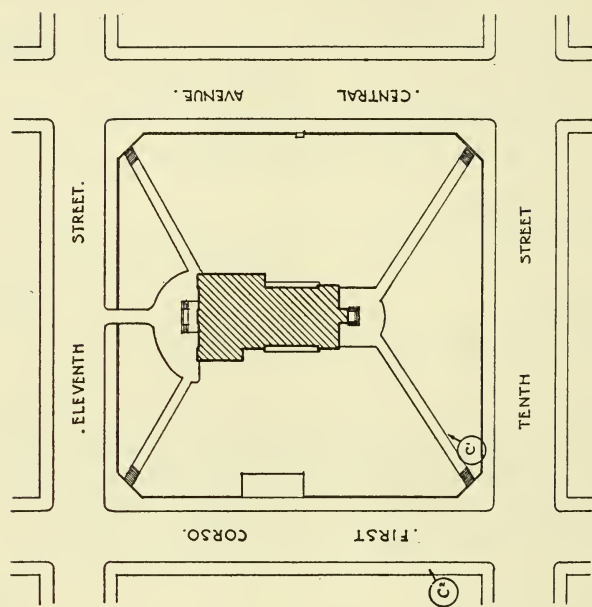
NEBRASKA

- ELLEVIEW Sarpy County (77)
Presbyterian Church, 35-7, 4 sheets, 2 photos.
Town Hall, 35-9, 7 sheets, 1 photo.
- ELLWOOD VICINITY Butler County (12)
Sod House of Gustav Rohrich, 35-10, 2 sheets, 5 photos.
- ROWNVILLE Nemaha County (64)
Methodist Church, 35-15, 1 sheet, 1 photo.
Gov. Furnas House, 35-17, 3 sheets, 2 photos.
Photos only: Cogswell House (2 photos).
- AKOTA CITY Dakota County (22)
Lutheran Church, 35-19, 1 sheet, 1 photo.
- LORENCE Douglas County (28)
Mitchell House, 35-13, 5 sheets, 2 photos.
- LINCOLN Lancaster County (55)
William Jennings Bryan House, 35-8, 11 sheets, 2 photos.
Holy Trinity Episcopal Church, 35-6, 20 sheets, 5 photos.
T. P. Kennard House, 35-4, 10 sheets, 2 photos.
McKinley High School, 35-2, 12 sheets, 3 photos.
- NEBRASKA CITY Otoe County (66)
Otoe County Courthouse, 35-1, 9 sheets, 2 photos.
Gant House, 35-3, 7 sheets, 1 photo.
St. Benedict's Church, 35-5, 6 sheets, 2 photos.
Wessell House, 35-11, 7 sheets, 1 photo.

THE OTOE COUNTY COURT-HOUSE


CORNER OF TENTH STREET AND CENTRAL AVENUE.

NEBRASKA CITY, NEBRASKA.



ERECTED - 1864.
ARCHITECT - UNKNOWN.
BUILDERS - W. R. CRAIG & O. M. WOOD.

Reproduction of Typical Cover Sheet for a Set of Measured Drawings





AMOS SEAVEY HOUSE, RYE, NEW HAMPSHIRE. c. 1730


NEW HAMPSHIRE

- AMPTON VICINITY Grafton County (5)
Pioneer Cabin, NH-36, 12 sheets, 24 photos.
- ONTOOCCOOK Merrimack County (7)
Contoocook Covered Bridge, NH-21, 6 sheets, 1 photo.
- DURHAM Strafford County (9)
Ebenezer Smith House, NH-14, 38 sheets, 6 photos.
Gen. John Sullivan House, NH-1, 15 sheets, 12 photos.
Pendergast Garrison, NH-22, 20 sheets, 12 photos.
Town Hall, NH-6, 22 sheets, 5 photos.
Town Pound, NH-12, 2 sheets.
Woodman Garrison, NH-33, 6 sheets, 66 photos.
- EXETER Rockingham County (8)
Giddinge Tavern, NH-2, 25 sheets, 9 photos.
Gilman Garrison, NH-18, 38 sheets, 31 photos.
Liberty-Emery House, NH-9, 15 sheets, 7 photos.
Powder House, NH-13, 2 sheets, 2 photos.
Simeon Folsom House, NH-8, 15 sheets, 3 photos.
- HAMPTON FALLS Rockingham County (8)
John Cram Farmstead, NH-23, 17 sheets, 21 photos.
- HILLSBORO Hillsboro County (6)
Stone Bridges, NH-32, 6 sheets, 13 photos.
- MANCHESTER Hillsboro County (6)
First Methodist Church, NH-28, 16 sheets, 5 photos.
- NEWINGTON Rockingham County (8)
Parsonage, NH-19, 16 sheets, 14 photos.
- NEWMARKET Rockingham County (8)
Doe Garrison, NH-37, 23 sheets, 51 photos.
- DORFORD Grafton County (5)
Covered Bridge, NH-29, 5 sheets, 3 photos.

- PORTSMOUTH Rockingham County (8)
 Boyd-Raynes House, NH-5, 25 sheets, 23 photos.
 Captain Barnes House, NH-26, 65 sheets, 29 photos.
 Col. Joshua Wentworth House, NH-3, 25 sheets, 13 photos.
 Customhouse, NH-4, 14 sheets, 5 photos.
 Gov. Levi Woodbury Mansion, NH-20, 51 sheets, 22 photos.
 House at 33-35 Deer Street, NH-10, 8 sheets, 5 photos.
 Michael Whidden House, NH-11, 9 sheets, 4 photos.
 Sheafe Warehouse, NH-7, 5 sheets, 4 photos.
- ROCKINGHAM Rockingham County (8)
 Moody Parsonage, NH-15, 19 sheets, 13 photos.
- RYE Rockingham County (8)
 Amos Seavey House, NH-16, 21 sheets, 17 photos.
- SALMON FALLS Strafford County (9)
 Col. Paul Wentworth House, NH-35, 41 sheets, 154 photos.
- SANDOWN Rockingham County (8)
 Meeting House, NH-17, 42 sheets, 18 photos.
- STRATHAM Rockingham County (8)
 Winnicut Grist Mill, NH-24, 23 sheets, 11 photos.
- WEST HOPKINTON Merrimack County (7)
 Covered Bridge, NH-30, 4 sheets, 3 photos.

NEW JERSEY

- ALDINE Salem County (17)
Ballinger's Mill, NJ-139, 12 sheets, 7 photos.
- ALLAIRE Monmouth County (13)
Deserted Village (Howell Iron Works Group), 6-28, 29 sheets, 10 photos.
- ALLENTOWN Monmouth County (13)
Imlay Mansion, 6-24, 29 sheets, 4 photos.
- ALLOWAY Salem County (17)
Alloway Tavern, NJ-306, 16 sheets.
Dickinson House, 6-243, 5 sheets, 3 photos.
Oakford House, 6-127, 5 sheets, 1 photo.
Oak Log Cabin, NJ-262A, 3 sheets.
Revolutionary Log Cabin, NJ-262D, 1 sheet.
- ALPINE Bergen County (2)
Cornwallis Headquarters, 6-115, 6 sheets, 5 photos.
Huyler Dock House, 6-167, 7 sheets, 2 photos.
- ARNEYTOWN Burlington County (3)
Arneytown Tavern, 6-134, 24 sheets, 6 photos.
Myrtlebank, 6-303, 32 sheets, 5 photos.
- ARNEYTOWN VICINITY Monmouth County (13)
Duncan McKenzie Place (Woodward House), 6-202, 23 sheets.
- AUBURN Salem County (17)
Scul House, 6-214, 29 sheets.
- BACONS NECK Cumberland County (6)
Gabriel S. Davis House, NJ-267, 7 sheets, 1 photo
John Hancock House, 6-354, 10 sheets.
- BATSTO Burlington County (3)
General Store, NJ-366, 11 sheets, 4 photos.
Grist Mill, NJ-367, 9 sheets, 2 photos.
Old Village, NJ-40, 10 photos.
The Storehouse, NJ-443, 9 sheets, 2 photos.



FULL FLEMISH BOND - RED STRETCHERS & HEADERS
EXCEPT DESIGN WHICH IS BLUE GLAZED BRICK.

SOUTH ELEVATION

DICKINSON HOUSE, ALLOWAY, NEW JERSEY. 1754

Measured Drawing Sheet 1

ELLEVILLE Essex County (7)

Dr. Samuel L. Ward House, NJ-388, 14 sheets, 2 photos.

Brandt House, NJ-387, 22 sheets, 4 photos.

Rose Cottage, 6-153, 16 sheets, 6 photos.

Coeyman House, NJ-449, 14 sheets, 6 photos.

ELLMAWR Camden County (4)

Dobbs House, NJ-292, 17 sheets, 2 photos.

Kay House, NJ-282, 9 sheets, 4 photos.

Samuel B. Lippincott House, NJ-283, 1 photo.

Samuel Hugg House, NJ-284, 22 sheets, 3 photos.

ELLMAWR VICINITY Camden County (4)

Glover House, NJ-380, 13 sheets, 3 photos.

ERGENFIELD Bergen County (2)

Kipp House, NJ-423, 26 sheets, 10 photos.

ERNARDSVILLE Somerset County (18)

Van Dorn's Mill, 6-67, 5 sheets, 2 photos.

LOOMFIELD Essex County (7)

First Presbyterian Church, 6-60, 8 sheets, 5 photos.

Parish House, First Presbyterian Church, NJ-371, 6 sheets, 1 photo.

The Manse, NJ-370, 17 sheets, 4 photos.

MOONTON VICINITY Morris County (14)

Miller House at Powerville, 6-193, 7 sheets, 2 photos.

BLUE ANCHOR Camden County (4)

Blue Anchor Tavern, 6-131, 13 sheets, 1 photo.

ORDENTOWN Burlington County (3)

Clara Barton School, 6-84, 3 sheets, 1 photo.

Francis Hopkinson House, 6-64, 15 sheets, 3 photos.

Friends' Meeting House, NJ-322, 1 photo.

Patience Wright House, NJ-314, 1 photo.

Richard Watson Gilder House, NJ-315, 6 photos.

Sayre House, NJ-323, 1 photo.

BRIDGETON

Cumberland County (6)

- Elmer House, NJ-404, 26 sheets, 7 photos.
- First Presbyterian Church, 6-272, 18 sheets, 4 photos.
- General James Giles House, 6-221, 7 sheets, 5 photos.

BURLINGTON

Burlington County (3)

- Burlington Library, NJ-319, 1 photo.
- Carey House, NJ-321, 1 photo.
- Cooper and Lawrence Houses, 6-73, 12 sheets, 4 photos.
- Fleetwood Cottage, NJ-244, 2 sheets.
- General Grant House, NJ-320, 1 photo.
- Hartshorn House, NJ-251, 11 sheets, 1 photo.
- Isaac Collins House, NJ-312, 22 sheets, 4 photos.
- New St. Mary's Church, NJ-393, 6 photos.
- Revell House, 6-30, 4 sheets, 1 photo.
- Riverside (The Bishop's House), NJ-318, 44 sheets, 11 photos.
- St. Mary's Church, 6-72, 21 sheets, 3 photos.

CALDWELL

Essex County (7)

- Grover Cleveland Birthplace, 6-179, 12 sheets, 2 photos.
- John Cory House, 6-143, 6 sheets, 2 photos.

CAMDEN

Camden County (4)

- Benjamin Cooper House, NJ-304, 9 sheets, 1 photo.
- Frederick Plummer House, NJ-446, 4 photos.
- Grieverson House, 6-212, 4 sheets, 1 photo.
- Joseph Cooper House, 6-70, 4 sheets, 2 photos.
- Nicholson House, NJ-102, 5 sheets, 3 photos.
- Pomona Hall, 6-206, 10 sheets, 9 photos.
- Samuel Cooper House, NJ-209, 18 sheets, 5 photos.
- Walt Whitman House, 6-69, 3 sheets, 1 photo.

CAPE MAY POINT

Cape May County (1)

- U. S. Coast Guard Station, NJ-450, 9 sheets.

CHAPEL HILL

Monmouth County (1)

- Conover Farm, NJ-276, 15 sheets, 1 photo.

CHARLESTON VICINITY

Burlington County (1)

- Creeley House, NJ-369, 4 photos.

- HATHAM** Morris County (14)
 Day House, 6-125, 7 sheets, 4 photos.
 Hamblen House, NJ-356, 9 sheets, 2 photos.
- HESTER** Morris County (14)
 Chester House Hotel, NJ-61, 20 sheets, 6 photos.
- HEWS LANDING** Camden County (4)
 Hampton Hospital House, 6-285, 13 sheets, 3 photos.
- LIFTON** Passaic County (16)
 John Jacobus Speer House, 6-149, 8 sheets, 2 photos.
 Vanderhoof House, NJ-328, 9 sheets.
- LOSTER** Bergen County (2)
 David D. Doremus House, NJ-361, 11 sheets, 4 photos.
 De Clerque Farm Group, NJ-364, 24 sheets, 7 photos.
 Van Der Beck Slave House, NJ-363, 7 sheets, 1 photo.
- OLLINGSWOOD** Camden County (4)
 Burr House, NJ-395, 8 sheets, 1 photo.
- COLUMBUS** Burlington County (3)
 Wm. R. Shinn House, NJ-313, 17 sheets, 6 photos.
- CRANFORD** Union County (20)
 Crane House, 6-189, 4 sheets, 2 photos.
- RESSKILL** Bergen County (2)
 Huyler Homestead, 6-168, 12 sheets, 3 photos.
- CROSSWICKS** Burlington County (3)
 Chesterfield Friends' Meeting House, 6-25, 11 sheets, 7 photos.
- FARETOWN** Salem County (17)
 Old Presbyterian Church, 6-213, 6 sheets, 1 photo.
- DEERFIELD VICINITY** Cumberland County (6)
 Sneathen House, NJ-344, 5 sheets.

- DELAIR VICINITY Camden County (4)
Phillips House, 6-208, 9 sheets, 5 photos.
- DELAWARE Warren County (21)
Albertson House, NJ-460, 10 sheets.
- DEMAREST Bergen County (2)
Bogart's Spring House, NJ-428, 1 sheet.
- DINGMAN'S FERRY (PA.) VICINITY Sussex County (19)
Johannes Westbrook House, NJ-435, 1 photo.
William Ennes House, NJ-431, 2 photos.
- DOVER Morris County (14)
Friends' Meeting House, 6-145, 4 sheets, 2 photos.
Washington Arms Tavern, NJ-196, 12 sheets.
- DUMONT Bergen County (2)
North Reformed Church, 6-173, 22 sheets, 4 photos.
North Reformed Church Parsonage, 6-172, 16 sheets, 7 photos.
- EAYRESTOWN Burlington County (3)
Farm Buildings, 6-136, 3 sheets, 2 photos.
- EAYRESTOWN VICINITY Burlington County (3)
Stone Barn, 6-254, 7 sheets, 3 photos.
- ELIZABETH Union County (20)
Carteret Arms, 6-66, 10 sheets, 2 photos.
First Presbyterian Church, 6-21, 8 sheets, 3 photos.
Governor Belcher Mansion, 6-13, 13 sheets, 7 photos.
Magie House, NJ-351, 14 sheets, 4 photos.
Old Chateau, 6-2, 7 sheets, 4 photos.
Wilcox House, 6-286, 14 sheets, 3 photos.
- EMERSON Bergen County (2)
Blauvelt House, 6-111, 11 sheets, 5 photos.
- ENGLEWOOD Bergen County (2)
John Van Brunt House, NJ-392, 16 sheets, 7 photos.
Lydecker House, 6-162, 7 sheets, 4 photos.
Westervelt House, NJ-112, 9 sheets, 5 photos.

- ENGLISHTOWN Monmouth County (13)
The Village Inn, 6-65, 12 sheets, 2 photos.
- WANSVILLE VICINITY Burlington County (3)
John Woolston House, NJ-365, 14 sheets, 5 photos.
- AIR LAWN Bergen County (2)
Peter A. Hopper House, NJ-174, 12 sheets, 7 photos.
- AIRTON VICINITY Cumberland County (6)
Fairfield Presbyterian Church, 6-273, 10 sheets, 2 photos.
- AIRVIEW Warren County (21)
Old "Eight-Square" School, NJ-429, 3 sheets, 2 photos.
- ELLOWSHIP VICINITY Burlington County (3)
French House, 6-211, 11 sheets, 3 photos.
- IELDSBORO Burlington County (3)
Field-Stevens House, 6-203, 25 sheets, 7 photos.
- LAGTOWN VICINITY Somerset County (18)
Dubois House, NJ-334, 10 sheets.
- LEMINGTON Hunterdon County (10)
Fleming Castle, NJ-406, 4 photos.
George Large House, NJ-396, 22 sheets.
- OUR MILE VICINITY, Burlington County (3)
Log House, 6-101, 2 sheets, 1 photo.
- RANKLIN PARK Somerset County (18)
Jacobus Wycoff House, NJ-447, 13 sheets.
- RIESBURG VICINITY Salem County (17)
Reall Log Cabin, NJ-262C, 1 sheet.
- GLASSBORO Gloucester County (8)
St. Thomas' Episcopal Church, NJ-376, 20 sheets.

GLENDALE Camden County (4)
 Tenant House on Cooper Farm, 6-210, 2 sheets, 1 photo.

GLEN ROCK Bergen County (2)
 Berdan House, NJ-299, 11 sheets, 3 photos.

GREENWICH Cumberland County (6)
 Ewing Homestead, 6-138, 6 sheets, 3 photos.
 Ferry Tavern and Jail, NJ-268, 3 photos.
 Gibbon Homestead, 6-129, 9 sheets, 1 photo.
 Old Friends' Meeting House, 6-105, 1 photo.
 Old Stone Schoolhouse, 6-222, 3 sheets, 1 photo.
 Old Stone Tavern, 6-104, 8 sheets, 1 photo.
 Richard Wood House and Store, NJ-269, 5 photos.

GREENWICH VICINITY Cumberland County (6)
 Davis Homestead, 6-220B, 11 sheets, 5 photos.
 Old Davis Mill, 6-220A, 4 sheets, 1 photo.

HACKENSACK Bergen County (2)
 Ackerman (Brinckerhoff) House, 6-7, 6 sheets, 3 photos.
 First Reformed Church, 6-4, 8 sheets.
 John Hopper House, NJ-352, 21 sheets, 6 photos.
 Lozier House, 6-177, 9 sheets, 1 photo.
 Mansion House, 6-117, 4 sheets, 3 photos.
 Terheun House, 6-8, 5 sheets, 5 photos.

HADDONFIELD Camden County (4)
 Eggman House, 6-103, 4 sheets, 1 photo.
 Elkinton House, 6-205, 12 sheets, 1 photo.
 Elizabeth Haddon House, NJ-402, 6 photos.
 Hip Roof House, 6-132, 2 sheets, 1 photo.
 Hopkins House, 6-133, 8 sheets, 1 photo.
 Indian King Tavern, 6-99, 8 sheets, 1 photo.
 John Gill House (The Boxwoods), NJ-403, 23 sheets, 5 photos.
 John Roberts House, NJ-401, 9 photos.

HAMBURG Sussex County (1)
 Governor Haines Mansion, 6-278, 19 sheets, 4 photos.

- HANCOCKS BRIDGE** Salem County (17)
 Hancock House, 6-54, 19 sheets, 3 photos.
 Cedar Plank House, 6-106, 2 sheets, 2 photos.
- HANCOCKS BRIDGE VICINITY** Salem County (17)
 Abel Nicholson House, 6-305, 11 sheets, 3 photos.
 John Maddox Denn House, 6-260, 7 sheets, 2 photos.
 Oakford House, 6-349, 6 sheets, 2 photos.
 Padgett House, 6-234, 6 sheets, 1 photo.
- HANOVER** Morris County (14)
 Hopping House, 6-195, 11 sheets, 3 photos.
- HARBOURTON VICINITY** Mercer County (11)
 Golden House, NJ-358, 11 sheets, 4 photos.
- HAWTHORNE** Passaic County (16)
 Lafayette House, 6-165, 10 sheets, 2 photos.
 Rea House, 6-178, 17 sheets.
 Vreeland House, 6-258, 10 sheets, 3 photos.
- HEAD OF RIVER** Atlantic County (1)
 Methodist Episcopal Church, 6-274, 9 sheets, 2 photos.
- HIGHLAND PARK VICINITY** Middlesex County (12)
 Ross Hall (Dr. Antill House), NJ-362, 3 photos.
- HOHOKUS** Bergen County (2)
 The Hermitage, NJ-98, 6 photos.
- HOPE** Warren County (21)
 St. Luke's Episcopal Church, NJ-432, 7 photos.
- HOPEWELL** Mercer County (11)
 Brown's College, NJ-232, 1 photo.
 Hunt House, NJ-289, 18 sheets, 7 photos.
 Old School Baptist Church, 6-199, 8 sheets, 2 photos.
- HOBSTOWN** Burlington County (3)
 Hoffman House, 6-135, 3 sheets, 1 photo.

- JOBSTOWN VICINITY Burlington County (3)
Smoke House, NJ-263, 1 photo.
- KINGSTON Middlesex County (12)
Drawbridge, Lock and House, NJ-359, 14 sheets, 5 photos.
- LAKEHURST VICINITY Ocean County (15)
Charcoal Pit, NJ-291, 1 sheet, 8 photos.
- LAMBERTVILLE Hunterdon County (10)
Holcombe House, NJ-56, 2 photos.
- LAWRENCEVILLE Mercer County (11)
Glencairn, 6-296, 15 sheets, 6 photos.
Harmony Hall, 6-52, 12 sheets, 3 photos.
Old Presbyterian Church, 6-53, 5 sheets, 1 photo.
- LAWRENCEVILLE VICINITY Mercer County (11)
Brearly House, NJ-342, 1 photo.
- LEEDS POINT Atlantic County (1)
Jeremiah Leeds House, NJ-399, 10 sheets.
- LEONIA Bergen County (2)
Vreeland House, 6-158, 15 sheets, 16 photos.
- LIBERTY CORNER Somerset County (18)
Old Stone House, 6-247, 11 sheets.
William F. DeMott House, 6-185, 12 sheets, 4 photos.
- LUMBERTON VICINITY Burlington County (3)
Jones Farmhouse, NJ-438, 5 photos.
- MADISON Morris County (14)
Bottle Hill Tavern, 6-58, 7 sheets, 2 photos.
Ephraim Sayre House, 6-146, 10 sheets, 2 photos.
Major Luke Miller House, 6-124, 12 sheets, 4 photos.
- MAHWAH VICINITY Bergen County (2)
Abraham Van Horn House, 6-114, 10 sheets, 5 photos.

- MANNINGTON VICINITY** Salem County (17)
 Jacob Fox House, 6-248, 9 sheets, 4 photos.
 Pledger House, NJ-385, 9 photos.
- MAPLEWOOD** Essex County $\frac{7}{8}$ (7)
 Montgomery Ogden House, NJ-337, 13 sheets, 6 photos.
 Timothy Ball House (Washington Inn), 6-50, 9 sheets, 2 photos.
- MATAWAN** Monmouth County (13)
 Burrows Mansion, 6-198, 22 sheets, 7 photos.
- MAYS LANDING** Atlantic County (1)
 Walker Forge Mansion, NJ-288, 2 photos.
- MENDHAM** Morris County (14)
 Hilltop Church, 6-63, 1 photo.
 Phoenix House, 6-62, 13 sheets, 3 photos.
 Thompson House, 6-194, 10 sheets, 6 photos.
- MERCHANTVILLE VICINITY** Camden County (4)
 Wick Farm Outbuildings, NJ-223, 1 sheet, 2 photos.
- METUCHEN** Middlesex County (12)
 Borough Improvement League House (Old Franklin School) NJ-226,
 7 sheets, 1 photo.
- MICKLETON** Gloucester County (8)
 Bodo Otto House, 6-46, 7 sheets, 2 photos.
 Mickleton Friends' School, 6-256, 5 sheets, 1 photo.
- MIDDLETOWN** Monmouth County (13)
 Christ Episcopal Church, NJ-325, 13 sheets, 3 photos.
 Franklin Academy, NJ-424, 1 photo.
 House of Edward Taylor, 6-275, 16 sheets, 6 photos.
- MIDLAND PARK** Bergen County (2)
 Cornelius Wortendyke House, NJ-375, 10 sheets, 1 photo.
 David Baldwin House, NJ-420, 18 sheets, 11 photos.
- MILBURN** Essex County (7)
 Smith Homestead, 6-107, 13 sheets, 3 photos.

- MILLSTONE Somerset County (18)
 Dutch Reformed Church, NJ-295, 3 photos.
 Washington's Headquarters, NJ-293, 7 photos.
- MONTAGUE Sussex County (19)
 Brick House ("Brick Hotel"), NJ-437, 1 photo.
- MONTCLAIR Essex County (7)
 King Crane House, 6-152, 15 sheets, 4 photos.
 Old Munn Tavern (Swedish Church Parish House), NJ-372, 11 sheets, 2 photos.
- MONTVALE Bergen County (2)
 Abram G. Eckerson House, NJ-175, 17 sheets, 6 photos.
- MOORESTOWN VICINITY Burlington County (3)
 Tallman Smoke House, 6-137, 1 sheet.
 Reuben Matlack Blacksmith Shop, 6-264, 10 sheets, 6 photos.
- MORRISTOWN Morris County (14)
 Ford Mansion (Washington's Headquarters), 6-32, 26 sheets, 9 photos.
 Guerin House, 6-144, 9 sheets, 5 photos.
 Kemble House, 6-48, 10 sheets, 4 photos.
 Schuyler-Hamilton House, 6-35, 8 sheets, 1 photo.
 Wick House, Jockey Hollow, 6-15, 13 sheets, 8 photos.
- MOUNT HOLLY Burlington County (3)
 Burlington County Courthouse, 6-27, 28 sheets, 8 photos.
 Burlington County Prison, 6-340, 24 sheets, 6 photos.
 Farmers Trust Company Bank Building, NJ-397, 4 photos.
 John Brainerd School, 6-100, 2 sheets, 1 photo.
 John Woolman House, 6-71, 7 sheets, 3 photos.
 Old Fire Department Building, NJ-353, 2 sheets, 1 photo.
 Stephen Girard House, NJ-316, 1 photo.
 Three Tun Tavern, NJ-230, 1 photo.
- MOUNT HOLLY VICINITY Burlington County (3)
 George B. Bitting House, NJ-426, 4 photos.
- MOUNT LAUREL Burlington County (3)
 Evesham Meeting House, 6-31, 14 sheets, 3 photos.

NATIONAL PARK Gloucester County (8)
James Whitall House, 6-79, 18 sheets, 7 photos.

NEWARK Essex County (7)

Abraham Pierson House, 6-302, 10 sheets, 1 photo.
Chancellor Avenue School, 6-3, 1 sheet, 2 photos.
David Alling House, 6-187, 8 sheets, 2 photos.
David Nichols House, 6-242, 5 sheets, 4 photos.
First Presbyterian Church, 6-33, 16 sheets, 5 photos.
House at 3 Clay St., 6-253, 3 sheets, 1 photo.
Rectory of the House of Prayer, 6-14, 9 sheets, 4 photos.
South Park Church, 6-182, 21 sheets, 5 photos.
Stephen Crane Birthplace, 6-310, 16 sheets, 1 photo.
Syndenham House, 6-148, 11 sheets, 6 photos.
Trinity Cathedral Church, 6-34, 10 sheets, 3 photos.

NEW BRUNSWICK Middlesex County (12)

Buckleuch Mansion, 6-22, 26 sheets, 3 photos.
Christ Episcopal Church, NJ-38, 4 photos.
Queen's Building, Rutgers University, 6-119, 11 sheets, 2 photos.

NEW BRUNSWICK VICINITY Middlesex County (12)

Ephraim Fitz Randolph House, NJ-277, 13 sheets, 3 photos.

NEW LISBON Burlington County (3)

County Almshouse, NJ-290, 4 photos.

NEW MILFORD Bergen County (2).

David des Marest (Gurd) House, 6-11, 8 sheets, 5 photos.
Samuel des Marest House, 6-16, 3 sheets, 2 photos.

NEW PROVIDENCE Union County (20)

Presbyterian Church, 6-297, 14 sheets, 4 photos.

NEWTOWN Middlesex County (12)

Walter G. Dunn Farmhouse, NJ-287, 1 photo.

NUTLEY Essex County (7)

Feland House, NJ-373, 4 photos.
James R. Hay House, 6-186, 16 sheets, 5 photos.
Vreeland Homestead, 6-6, 6 sheets, 4 photos.

- OAKLAND Bergen County (2)
 Church of Ponds, 6-116, 10 sheets, 1 photo.
- OLD TAPPAN Bergen County (2)
 Gerrit J. Haring House, NJ-459, 5 photos.
 Dewerk Peter Herring House, NJ-154, 6 photos.
- ORANGE Essex County (7)
 Lighthipe House, 6-245, 22 sheets, 2 photos.
- OXFORD Warren County (21)
 Oxford Furnace, NJ-236, 8 sheets, 9 photos.
- PARAMUS Bergen County (2)
 Albert Jacob Zabriskie House, 6-271, 12 sheets, 6 photos.
 Jacob Zabriskie Farm Group, 6-157, 13 sheets, 6 photos.
 John Banta House and Barn, 6-163, 7 sheets, 2 photos.
 Van Saun House, 6-343, 11 sheets, 3 photos.
- PARK RIDGE Bergen County (2)
 Wortendyke Trading Post, NJ-176, 5 photos.
- PASSAIC Passaic County (16)
 Van Schott House, 6-121, 6 sheets.
- PATERSON Passaic County (16)
 Barkalow House, 6-327, 10 sheets, 1 photo.
 Van Houten House, 6-120, 9 sheets, 5 photos.
 Passaic County Jail, NJ-381, 19 sheets.
- PAULSBORO Gloucester County (8)
 Paul House, NJ-405, 11 sheets, 4 photos.
- PAULSBORO VICINITY Gloucester County (8)
 Log House, 6-10, 1 sheet, 1 photo.
- PENNINGTON Mercer County (11)
 John D. Hart House, NJ-454, 14 sheets, 4 photos.
 John Welling House, NJ-409, 3 photos.
 Old Woolsey House, 6-201, 11 sheets, 2 photos.

- PENNSAUKEN Camden County (4)
 Steelman House, NJ-301, 8 sheets, 5 photos.
- PERTH AMBOY Middlesex County (12)
 Governor's House, NJ-341, 70 sheets, 11 photos.
 Parker's Castle, 6-118, 8 sheets, 4 photos.
- PINE BROOK Morris County (14)
 Simon Van Duyne House, 6-147, 11 sheets, 4 photos.
- PISCATAWAY Middlesex County (12)
 Ivy Hall (Cornelius Low House), NJ-360, 22 sheets, 4 photos.
 St. James' Episcopal Church, 6-197, 10 sheets, 2 photos.
- PITTSBORO VICINITY Salem County (17)
 Michael Richman House, NJ-350, 1 photo.
- PLAINFIELD Union County (20)
 Friends' Meeting House, 6-142, 9 sheets, 2 photos.
- PLAINSBORO VICINITY Middlesex County (12)
 Col. Dean Britton House, NJ-225, 12 sheets.
- PLUCKEMIN Somerset County (18)
 Fenner House, 6-188, 10 sheets, 3 photos.
- POMPTON LAKES VICINITY Passaic County (16)
 Dawes House, 6-123, 13 sheets, 1 photo.
 Merselis-Van Houten House, 6-257, 20 sheets, 3 photos.
 Old Colfax House, 6-122, 16 sheets, 6 photos.
- PREAKNESS Passaic County (16)
 Dey Mansion, 6-17, 21 sheets, 6 photos.
 Van Saun House (Laawre House), 6-166, 8 sheets, 1 photo.
- PRINCETON Mercer County (11)
 Bainbridge House, 6-336, 14 sheets, 5 photos.
 Dean's House, 6-88, 9 sheets, 2 photos.
 Nassau Hall (Princeton University), NJ-249, 2 photos.
 Nassau Inn, NJ-434, 1 photo.
 Quaker Meeting House, 6-140, 4 sheets, 2 photos.
 Stony Brook Bridge, NJ-29, 1 photo.

- QUINTON VICINITY Salem County (17)
 William Tyler House, 6-128, 14 sheets, 2 photos.
- RAHWAY Union County (20)
 Lufbery Homestead, 6-329, 21 sheets, 4 photos.
 Merchant's and Drover's Tavern, 6-36, 11 sheets, 6 photos.
- RALSTON Morris County (14)
 Post Office and Manor House, NJ-357, 22 sheets, 6 photos.
- RANCOCAS Burlington County (3)
 Buzby House, NJ-439, 10 photos.
 Ezra Haines House, NJ-246, 10 sheets, 1 photo.
 Friends' Meeting House, 6-130, 6 sheets, 1 photo.
 Friends' School, NJ-250, 3 sheets, 1 photo.
 Grovatt House, 6-204, 13 sheets, 5 photos.
- RARITAN Somerset County (18)
 Cornell Homestead (Northwood), NJ-333, 3 photos.
 General John Frelinghuysen House, NJ-332, 5 photos.
- REMSTERVILLE Salem County (17)
 Emmell Log Cabin, NJ-262B, 3 sheets.
- RIDGEFIELD Bergen County (2)
 Early DeGroot House, 6-170, 12 sheets, 4 photos.
- RIDGEFIELD PARK Bergen County (2)
 Christie Homestead, 6-160, 9 sheets, 1 photo.
- RIDGEWOOD Bergen County (2)
 David Ackerman House, 6-155, 5 sheets, 3 photos.
- RINGWOOD Passaic County (16)
 Ringwood Manor, 6-12A, 11 photos.
 Smithy at Ringwood Manor, 6-12, 1 sheet, 2 photos.
- RIVER EDGE Bergen County (2)
 Steuben House, 6-47, 10 sheets, 3 photos.

- ROADSTOWN** Cumberland County (6)
Howell Homestead, 6-76, 6 sheets, 1 photo.
- ROCHELLE PARK** Bergen County (2)
Lutkins House, 6-159, 4 sheets, 2 photos.
Samuel C. Demarest House, 6-90, 9 sheets, 3 photos.
- ROCKLEIGH** Bergen County (2)
Nicholas Haring House, 6-169, 11 sheets, 6 photos.
- ROCKY HILL** Somerset County (18)
Washington's Headquarters (Berrian Homestead), 6-18, 7 photos.
- ROSELAND** Essex County (7)
Harrison House, 6-109, 13 sheets, 6 photos.
- SADDLE RIVER** Bergen County (2)
Abram Ackerman House, NJ-156, 10 sheets, 5 photos.
Thomas Van Buskirk House, 6-300, 11 sheets, 3 photos.
Van Buskirk-Ackerman House, 6-331, 1 photo.
Zion's Evangelical Lutheran Church, 6-330, 15 sheets, 1 photo.
- SALEM** Salem County (17)
Alexander Grant House, 6-78, 15 sheets, 1 photo.
Bradway-Hall House, NJ-379, 1 photo.
Friends' Meeting House, 6-77, 10 sheets, 2 photos.
John Worledge House, NJ-383, 11 sheets.
Johnson House, NJ-219, 18 sheets, 3 photos.
Law Office of John Jones, 6-261, 2 sheets, 1 photo.
Redstrake House, NJ-377, 11 sheets.
- SALEM VICINITY** Salem County (17)
Lambson Tavern, NJ-384, 2 photos.
Leon Goslin House, NJ-347, 14 sheets, 5 photos.
Samuel Nicholson House, 6-259, 8 sheets, 1 photo.
William Mecum House, NJ-233, 1 photo.
Richard Smith House, NJ-348, 1 photo.
- SANDY HOOK** Monmouth County (13)
Original Life Saving Station, 6-42, 3 sheets, 2 photos.
Sandy Hook Lighthouse, NJ-326, 2 photos.

- SCOTCH PLAINS Union County (20)
 Baptist Parsonage, NJ-419, 1 photo.
 "Olde Historic Inn", NJ-414, 4 photos.
- SEAVILLE VICINITY Cape May County (5)
 Friends' Meeting House, 6-74, 9 sheets, 2 photos.
- SEELEY Cumberland County (6)
 Seeley House, 6-75, 9 sheets, 2 photos.
- SERGEANTSVILLE Hunterdon County (10)
 Covered Bridge, NJ-442, 5 sheets, 2 photos.
- SHAPANACK Sussex County (19)
 Isaac VanCampen House, NJ-436, 2 photos.
- SHARPTOWN VICINITY Salem County (17)
 Kiger House, NJ-445, 3 photos.
- SHREWSBURY Monmouth County (13)
 Allen Homestead, NJ-228, 6 photos.
 Christ Episcopal Church, 6-37, 19 sheets, 5 photos.
- SMITHVILLE Atlantic County (1)
 Smith Homestead, NJ-280, 8 sheets, 2 photos.
- SOMERDALE Camden County (4)
 Warrick House, Haddon Heights, NJ-345, 10 sheets, 4 photos.
- SOMERS POINT Atlantic County (1)
 Somers Mansion, NJ-281, 2 photos.
- SOMERVILLE Somerset County (18)
 Frelinghuysen Parsonage, NJ-294, 14 sheets, 3 photos.
 John Lindsley House, NJ-374, 28 sheets, 3 photos.
 Wallace House, 6-20, 13 sheets, 5 photos.
- SOUTH BOUND BROOK Somerset County (18)
 Abraham Staats House, 6-57, 17 sheets, 3 photos.

SOUTH PEMBERTON Burlington County (3)
Hudson Burr Mansion, 6-238, 29 sheets, 6 photos.

SPRINGFIELD Union County (20)
First Presbyterian Church, 6-1, 5 sheets, 1 photo.
First Presbyterian Parsonage, NJ-416, 3 photos.
Hutchings House (Cannon Ball Inn), 6-190, 12 sheets, 5 photos.
Swaim Homestead, 6-191, 12 sheets, 9 photos.
The Hemlocks, 6-181, 23 sheets, 6 photos.

SPRINGSIDE VICINITY Burlington County (3)
Rogers House, 6-241, 10 sheets, 4 photos.

SWEDESBORO Gloucester County (8)
Trinity Episcopal Church, 6-85, 24 sheets, 4 photos.

SWEDESBORO VICINITY Gloucester County (8)
Adams Methodist Episcopal Church, 6-83, 3 sheets, 1 photo.
Moravian Church, 6-81A, 12 sheets, 1 photo.
Moravian Rectory, 6-81B, 4 sheets, 1 photo.
Peter Stille House, NJ-82B, 2 sheets, 1 photo.
Stratton House, NJ-82A, 9 sheets, 2 photos.

SYKESVILLE Burlington County (3)
Presbyterian Church, NJ-382, 10 sheets, 1 photo.

TAVISTOCK Camden County (4)
Gill Homestead, 6-207, 9 sheets, 2 photos.

TEANECK Bergen County (2)
Brinkerhoff-Demarest House, 6-110, 8 sheets, 3 photos.
Casparus Westervelt House, 6-113, 8 sheets, 1 photo.
John Ackerman House, 6-298, 12 sheets, 4 photos.
Samuel Banta House, NJ-171, 13 sheets, 2 photos.

TENAFLY Bergen County (2)
Westervelt House, 6-9, 14 sheets, 12 photos.

TENNENT Monmouth County (13)
Tennent Church, 6-26, 11 sheets, 4 photos.

- TRENTON Mercer County (11)
 Bow Hill, NJ-224, 2 photos.
 Douglass House, 6-237, 5 sheets, 1 photo.
 Old Barracks, 6-39, 9 sheets, 4 photos.
 Old Masonic Temple, 6-141, 8 sheets, 2 photos.
 Trent House, 6-200, 19 sheets, 10 photos.
- UNION Union County (20)
 Headley Farmhouse, 6-266, 16 sheets, 4 photos.
 Townley House, 6-192, 14 sheets, 9 photos.
- UPPER MONTCLAIR Essex County (7)
 Ezra De Forest House, NJ-308, 9 sheets, 3 photos.
- UPPER SADDLE RIVER Bergen County (2)
 Saddle River Reformed Church, 6-255, 12 sheets, 4 photos.
- VINCENTOWN VICINITY Burlington County (3)
 Hollingshead-Peacock House, NJ-239, 11 sheets, 2 photos.
- WADING RIVER Burlington County (3)
 The Wading River Tavern (John Quigley House), NJ-444, 19 sheets, 9 photos.
- WANTAGE Sussex County (19)
 Titsworth House, NJ-433, 2 photos.
- WASHINGTONS CROSSING Mercer County (11)
 McKonkey Ferry House, 6-19, 7 sheets, 3 photos.
- WEST CALDWELL Essex County (7)
 Bond House, 6-184, 9 sheets, 2 photos.
 Harrison House, 6-183, 10 sheets, 2 photos.
 Joseph Cory House, 6-108, 10 sheets, 6 photos.
 Nathaniel Crane House, 6-151, 15 sheets, 4 photos.
- WESTFIELD Union County (20)
 Sip Manor House, NJ-265, 7 sheets, 1 photo.
- WEST FREEHOLD Monmouth County (13)
 General Clinton's Headquarters, 6-227, 19 sheets, 6 photos.

VESTVILLE Gloucester County (8)

Newbold House, NJ-307, 1 photo.

WOODBURY Gloucester County (8)

Friends' Meeting House, 6-80, 19 sheets, 2 photos.

WOODSTOWN VICINITY Salem County (17)

Bassett House, NJ-355, 8 sheets, 2 photos.

Seven Star Tavern, 6-126, 10 sheets, 5 photos.

Pissant House, NJ-346, 6 photos.

WYCKOFF Bergen County (2)

Albert Van Voorhis House, 6-161, 18 sheets, 10 photos.

Branford House, NJ-391, 7 photos.

Samuel and Abram Willis House, NJ-378, 9 sheets, 2 photos.

Wyckoff Reformed Church, 6-338, 14 sheets, 1 photo.

NEW MEXICO

- ACOMA Valencia County (31)
Acoma Pueblo, NM-6, 83 sheets, 85 photos.
San Estéban del Rey Mission, NM-5, 32 sheets, * 34 photos.
- CHIMAYO Santa Fe County (25)
El Santuario del Señor Esquipula, NM-9, 32 sheets, ** 17 photos.
- ISLETA Bernalillo County (1)
Photos Only: Isleta Pueblo (4 photos).
- LAGUNA Valencia County (31)
Meeting House, NM-4, 4 sheets, 2 photos.
San José de Laguna Mission, NM-3, 22 sheets, * 21 photos.
Photo Only: Block of Houses near Mission.
- NAMBE PUEBLO Santa Fe County (25)
Kiva, NM-8, 6 sheets, 4 photos.
- RANCHOS DE TAOS Taos County (28)
Mission Church, NM-7, 32 sheets, * 10 photos.
Photo Only: House with Recessed Portal.
- SANTA FE Santa Fe County (25)
El Palacio Real de Santa Fe, NM-2, 26 sheets, 12 photos.
San Miguel Church, NM-1, 18 sheets, 11 photos.
- TALPA Taos County (28)
La Capilla de Nuestra Señora de Talpa, NM-10, 12 sheets, * 6 photos.

*Set includes one color sheet of which copies are not available.

**Set includes four color sheets of which copies are not available.



SAN ESTÉBAN DEL REY MISSION, ACOMA, NEW MEXICO. 1626

AL
H
J

AL
(

AL
(

AL

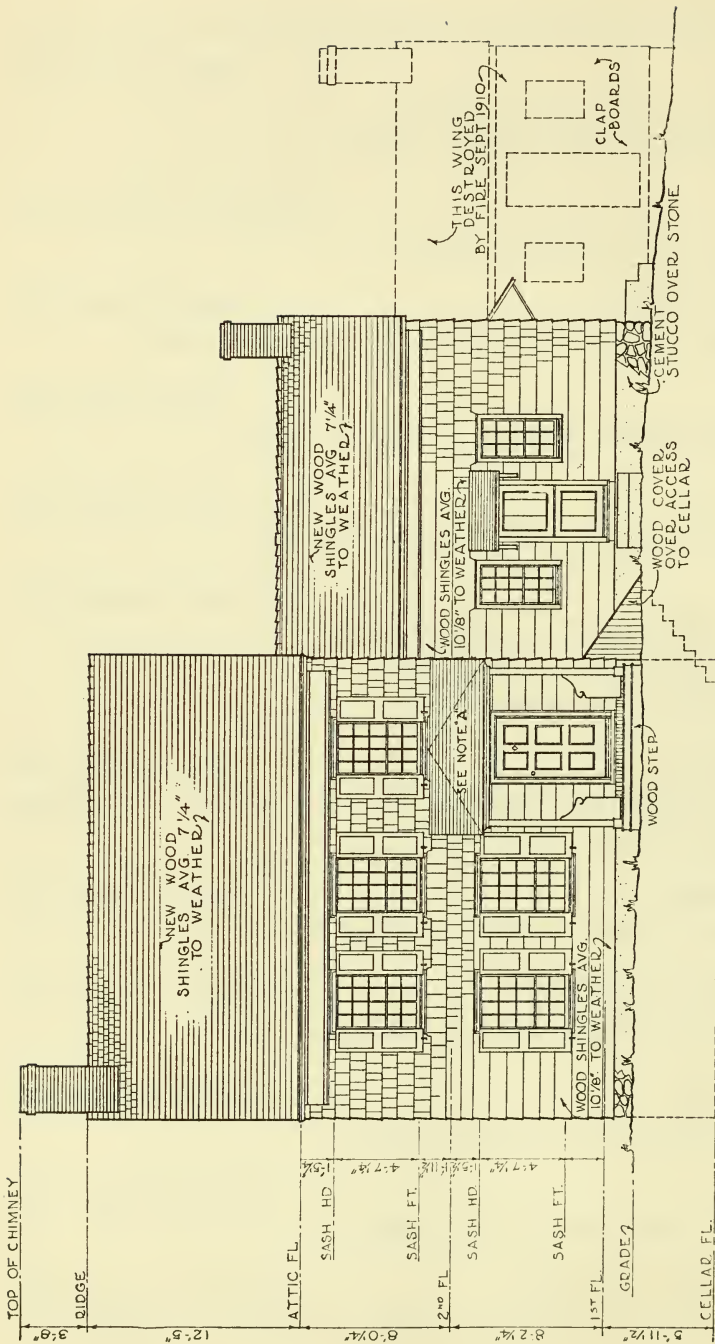
B

B

F

NEW YORK

- ALBANY Albany County (1)
Hun House, 5-A12, 10 sheets, 7 photos.
Jesse Buel House, 5-A6, 12 sheets, 1 photo.
- ALPLAUS Schenectady County (47)
Old Alplaus School, NY-380, 1 photo.
- AUBURN VICINITY Cayuga County (6)
Captain Alex. Marshall House, NY-219, 10 sheets, 6 photos.
- AURORA Cayuga County (6)
Scipio Lodge Building, NY-229, 13 sheets, 14 photos.
- BABYLON Suffolk County (52)
Nat Conklin House, NY-542, 12 sheets, 19 photos.
- BEDFORD Westchester County (60)
Baylis House, NY-4112, 12 sheets, 5 photos.
Schoolhouse, NY-4111, 2 sheets, 1 photo.
Post Office, NY-4111, 2 sheets, 1 photo.
- BETHLEHEM Albany County (1)
Bethlehem (Rensselaer Nicoll House), 5-A4, 11 sheets, 4 photos.
Sunnybrook, 5-A13, 11 sheets, 3 photos.
- BINGHAMTON Broome County (4)
Photos Only: Dr. Andrews House (4 photos).
- BLUE STORES VICINITY Columbia County (11)
The Hermitage, NY-362, 9 sheets, 5 photos.
- BOWERY BAY Queens County (41)
Riker Homestead, 4-29, 10 sheets, 3 photos.
- BRIGHTON Monroe County (28)
The Orringh Stone Tavern, 5-R8, 10 sheets.
- BRINKERHOFF VICINITY Dutchess County (14)
Col. John Brinkerhoff Homestead, NY-4130, 18 sheets, 2 photos.



SOUTH (FRONT) ELEVATION

SCALE 1/4 IN. = 1 FT.

BIRTHPLACE OF WALT WHITMAN, WEST HILLS, NEW YORK. c. 1810

Measured Drawing Sheet 4

BRONX

Bronx County (3)

Ferris Mansion, NY-432, 9 sheets, 4 photos.

Fordham Manor Reformed Church, 4-22, 6 sheets, 3 photos.

Fort Schuyler, 4-30, 12 sheets, 14 photos.

Isaac Varian Homestead, 4-23, 7 sheets, 2 photos.

St. Ann's Church, NY-433, 7 sheets, 4 photos.

Photos Only: Bartow Mansion (18 *photos*), Francis Mansion (9 *photos*), Hunter Island Mansion (3 *photos*), Lorillard Snuff Mill (1 *photo*), Marshall House (1 *photo*), Van Cortlandt Mansion (8 *photos*).

BROOKLYN

Kings County (24)

Dr. James Tillary House (Cutting House), NY-512, 11 sheets, 17 photos.

House at 57 Willow Street, 4-34, 8 sheets, 4 photos.

Judge Teunis Schenck House, NY-517, 15 sheets, 15 photos.

Lefferts House, NY-511, 14 sheets, 15 photos.

Plymouth Church, 4-11, 12 sheets, 4 photos.

Schenck-Crooke House, 4-12, 10 sheets, 4 photos.

Schenck House, NY-513, 8 sheets, 12 photos.

Van Nuyse House, 4-15, 8 sheets, 3 photos.

Van Nuyse Magaw House, NY-514, 15 sheets, 13 photos.

Wyckoff House, 4-28, 9 sheets, 4 photos.

Photos Only: Van Pelt Manor House (10 *photos*).

LUSHWICK

Kings County (24)

Photos Only: Wyckoff Homestead (Schenck-Wyckoff House) (9 *photos*).

CAIRO

Greene County (20)

First Presbyterian Church, 4-25, 10 sheets, 4 photos.

CALEDONIA

Livingston County (26)

James R. Clark House, NY-213, 9 sheets, 4 photos.

CANANDAIGUA

Ontario County (35)

Carr-Hayes House, NY-214, 14 sheets, 6 photos.

First Congregational Church, 5-R11, 15 sheets, 10 photos.

Gideon Granger House, 5-R2, 16 sheets, 8 photos.

Henry L. Lansing House, NY-212, 8 sheets, 6 photos.

CANASTOTA VICINITY

Madison County (27)

Nathan Roberts House, 5-S4, 13 sheets, 4 photos.

- CHAPPAQUA Westchester County (60)
Meeting House of Society of Friends, 4-102, 8 sheets, 5 photos.
Photos Only: Rehoboth House (5 *photos*).
- CHARLESTON FOUR CORNERS Montgomery County (29)
Baptist Church, NY-385, 1 photo.
- CHATHAM CENTER Columbia County (11)
Van Valkenburg House, 5-A20, 11 sheets, 4 photos.
- CLARKSON Monroe County (28)
Simeon B. Jewett House, NY-218, 9 sheets, 6 photos.
- CLAVERACK Columbia County (11)
Clifford L. Miller House, 5-A22, 14 sheets, 10 photos.
- COMMAK Suffolk County (52)
Photos only: Caleb Smith House and Slave House (3 *photos*).
- CUTCHOQUE Suffolk County (52)
Photos Only: Benjamin Horton House (35 *photos*), Fleet-Goldsmith-Kendrick House (25 *photos*).
- DOBBS FERRY Westchester County (60)
Messmore-Kendall House, 4-105, 10 sheets, 3 photos.
- DOVER PLAINS Dutchess County (14)
Taber-Wing House, NY-4117, 18 sheets, 9 photos.
- EAST AVON Livingston County (26)
Joseph Pearson House, NY-216, 8 sheets, 5 photos.
- EAST CHATHAM VICINITY Columbia County (11)
Anson Pratt House, New Concord, NY-355, 13 sheets, 5 photos.
- EAST GREENBUSH Rensselaer County (42)
Jan Breese House, 5-A2, 4 sheets, 6 photos.

EAST HAMPTON Suffolk County (52)

Clinton Academy, 4-24, 6 sheets, 2 photos.

Gardiner's Mill, 4-21, 6 sheets, 4 photos.

John Howard Payne Memorial ("Home Sweet Home"), NY-547, 21 sheets, 31 photos.

Photos only: Mulford Farmhouse (4 *photos*).

EAST ROCKAWAY Nassau County (30)

Oliver Hewlett House, NY-536, 10 sheets, 7 photos.

EAST WILLISTON Nassau County (30)

Willis Post Homestead, NY-533, 12 sheets, 9 photos.

GLENNVILLE VICINITY Ulster County (56)

Photos Only: De Puy House (4 *photos*).

ARMINGDALE Nassau County (30)

Photo Only: Powell House ("Old Maid's Home").

SHKILL Dutchess County (14)

First Reformed Dutch Church, 4-202, 11 sheets, 4 photos.

Trinity Church, 4-201, 10 sheets, 3 photos.

PORT HUNTER Montgomery County (29)

Old Dutch Barn, NY-386, 1 photo.

LUSHING Queens County (41)

Bowne House, NY-523, 17 sheets, 33 photos.

Friends' Meeting House, NY-521, 15 sheets, 13 photos.

Prince House, 4-19, 10 sheets, 3 photos.

ULTONVILLE Montgomery County (29)

Van Epps House, NY-377, 14 sheets, 5 photos.

HARRISON Putnam County (40)

Galloway Farmhouse, 4-107, 6 sheets, 2 photos.

Grist Mill, 4-108, 7 sheets, 4 photos.

- GENEVA Ontario County (35)
 Andrew Burns House, NY-230, 12 sheets.
 Jedidiah Chapman House, NY-232, 12 sheets.
 Mrs. Charles Williamson House, NY-233, 13 sheets.
- GERMONDS Rockland County (44)
 The Old Barn, NY-4121, 3 sheets, 2 photos.
- GLOVERSVILLE Fulton County (18)
 Kingsboro Presbyterian Church, NY-381, 3 photos.
- GOVERNORS ISLAND New York County (31)
 Fort Jay, 4-6, 10 sheets, 10 photos.
- GREAT NECK Nassau County (30)
Photos Only: Eldridge Mill (6 *photos*).
- GREENPORT CENTER Columbia County (11)
 Old Turtle House, 5-A21, 9 sheets, 3 photos.
- HAUPPAUGE Suffolk County (52)
Photos Only: Brewster-Smith House (3 *photos*).
- HEMPSTEAD Nassau County (30)
 Carman-Irish House, 4-408, 8 sheets, 2 photos.
 Constance Wright House, NY-532, 7 sheets, 4 photos.
 Isaac Snedecker House, 4-407, 13 sheets.
 Old Harper House, 4-406, 3 sheets.
 Rectory of Catholic Church, NY-535, 1 sheet, 1 photo.
 St. George's Church, 4-403, 10 sheets.
 St. George's Rectory, 4-401, 10 sheets, 5 photos.
- HENRIETTA Monroe County (28)
 Elihu Kirby House, NY-215, 9 sheets, 5 photos.
- HUNTINGTON Suffolk County (52)
 Silas Sammis House, NY-544, 8 sheets, 14 photos.
Photos Only: First Presbyterian Church (9 *photos*).

- ERLEY** Ulster County (56)
 DuMond House (Spy House), 4-302, 10 sheets, 5 photos.
- ION** Herkimer County (22)
Photos Only: Erie Canal Locks (3 *photos*).
- WINGTON** Westchester County (60)
 Odell Inn, NY-4109, 10 sheets, 3 photos.
- ERHONKSON** Ulster County (56)
 Johannes Hardenbergh House, NY-4125, 9 sheets, 9 photos.
Photos Only: Bruin House (3 *photos*).
- NDERHOOK** Columbia County (11)
 Adam Van Alen House, 5-A11, 9 sheets, 4 photos.
- NGSTON** Ulster County (56)
 John Sudam House, 4-301, 10 sheets, 4 photos.
- NGSTON VICINITY** Ulster County (56)
Photos Only: Ten Broeck House, Flat Bush (3 *photos*).
- WRENCE** Nassau County (30)
 Rock Hall, NY-534, 19 sheets, 12 photos.
- EEDS** Greene County (20)
 Leeds Bridge, 4-8, 2 sheets, 2 photos.
- WINGSTON VICINITY** Columbia County (11)
 Ten Broeck House, NY-357, 13 sheets, 7 photos.
- ALDEN BRIDGE** Columbia County (11)
 Lippitt House, 5-A23, 10 sheets, 3 photos.
- AMARONECK** Westchester County (60)
 Old Town Hall, NY-4114, 5 sheets, 1 photo.
- ANHASSET** Nassau County (30)
 Judge Horatio Gates Onderdonk House, NY-537, 8 sheets, 12 photos.

MANHATTAN

New York County (3)

- All Saints' Church 4-10, 10 sheets, 3 photos.
 Blockhouses, NY-443, 2 sheets, 4 photos.
 Church of St. John the Evangelist, NY-437, 5 sheets, 4 photos.
 Double House at 48-50 King Street, 4-20, 8 sheets, 5 photos.
 Dyckman House, 4-4, 11 sheets, 4 photos.
 Edwin Forrest House, 4-14, 8 sheets, 9 photos.
 George Fordham House, NY-445, 10 sheets, 10 photos.
 Harper House, 4-7, 8 sheets, 6 photos.
 House at 8 Washington Square No., 4-16, 10 sheets, 10 photos.
 House at 61 Washington Square So., NY-447, 9 sheets, 7 photos.
 House at 132 West Fourth Street, NY-448, 10 sheets, 6 photos.
 India House, 4-2, 8 sheets, 2 photos.
 James Watson House, NY-442, 5 sheets, 6 photos.
 John Beekman House, NY-452, 8 sheets, 19 photos.
 John Hazlett House, NY-444, 3 sheets, 6 photos.
 John V. Gridley House, NY-441, 6 sheets, 8 photos.
 Jordan L. Mott House, NY-450, 3 sheets, 15 photos.
 Mariners' Temple, NY-436, 8 sheets, 4 photos.
 Meeting House of Society of Friends, 4-1, 6 sheets, 3 photos.
 New York Society Library, 4-13, 12 sheets, 3 photos.
 Northern Dispensary, 4-9, 9 sheets, 2 photos.
 Old John Street Methodist Episcopal Church, 4-27, 9 sheets, 3 photos.
 Old Leake and Watts Orphanage, NY-426, 8 sheets, 4 photos.
 Old Metal Exchange Building, NY-431, 7 sheets, 2 photos.
 Row Houses at 4-10 Grove Street, NY-449, 7 sheets, 6 photos.
 Row House at 116 West Eleventh Street, NY-451, 10 sheets, 12 photos.
 St. Luke's Chapel, NY-439, 4 sheets, 2 photos.
 St. Peter's Episcopal Church, NY-438, 4 photos.
 St. Peter's Roman Catholic Church, 4-3, 12 sheets, 3 photos.
 Sea and Land Church, NY-446, 10 sheets, 8 photos.
 Seabury Treadwell House, NY-440, 9 sheets, 21 photos.
 Stuyvesant Apartment, NY-435, 6 sheets, 7 photos.
 W. M. Olliffe's Pharmacy, 4-17, 3 sheets, 2 photos.
Photos Only: Brick Church (7 photos), Church of the Epiphany (9 photos), Gracie Mansion (4 photos), Jane Teller Mansion (2 photos), House 9 Lexington Avenue (2 photos), Rhinelander Row (2 photos), Roger Morris (Jumel) Mansion (8 photos), St. James' R. C. Church (2 photos), St. Mark's in the Bouwerie (2 photos), St. Paul's Chapel (37 photos), Therese's Church (3 photos), U. S. Sub-Treasury Building (20 photos).

MARCELLUS VICINITY

Onondaga County (3)

- District School No. 9, NY-227, 4 sheets, 4 photos.

- MASPETH Queens County (41)
Hubbs Estate, NY-522, 7 sheets, 11 photos.
Photos Only: Woodward House (9 *photos*).
- MASSAPEQUA Nassau County (30)
Fort Neck House 4-402, 18 sheets, 9 photos.
- MAYFIELD Fulton County (18)
Rice Homestead (Riceville), NY-365, 4 photos.
- MELVILLE Suffolk County (52)
Isaac Smith Farmhouse, NY-545, 3 sheets, 8 photos.
- MILLBROOK Dutchess County (14)
Nine Partners Meeting House, NY-4129, 8 sheets, 4 photos.
- MURRAY Orleans County (37)
John Hunn House, NY-217, 5 sheets, 2 photos.
- NAPANOCH Ulster County (56)
Photos Only: Conrad-Bevier House (2 *photos*).
- PELLISTON VICINITY Montgomery County (29)
Palatine Church, NY-364, 12 sheets, 4 photos.
General Cochrane House, NY-384, 4 photos.
- NEW DORP Richmond County (43)
Britton-Cubberly House, 4-5, 11 sheets, 5 photos.
- NEW HYDE PARK Nassau County (30)
Kelsey House, NY-531, 8 sheets, 4 photos.
- NEW YORK CITY: See Bowery Bay, Bronx, Brooklyn, Bushwick,
Flushing, Governors Island, Manhattan, Maspeth, New Dorp, Ridge-
wood.
- NEW PALTZ Ulster County (56)
Bevier-Elting House, 4-304, 11 sheets, 1 photo.
Freer House, 4-303, 8 sheets, 3 photos.
Jean Hasbrouck House, NY-471, 1 photo.

- NORTH BLENHEIM Schoharie County (48)
Covered Wooden Bridge, NY-359, 3 sheets, 2 photos.
- NORTH SALEM Westchester County (60)
Outhouse of June Residence, NY-4116, 2 sheets, 3 photos.
- OLD CHATHAM Columbia County (11)
Samuel Wilbor House, 5-A24, 9 sheets, 4 photos.
- OLD WESTBURY Nassau County (30)
Photos Only: Old Turnpike House (Cox House) (2 *photos*).
- ONONDAGA HILL Onondaga County (34)
Easton Storehouse, NY-223, 4 sheets, 4 photos.
Photos Only: General Geo. Hutchinson House (2 *photos*).
- ORAN Onondaga County (34)
Travelers' and Drovers' Tavern, 5-S6, 7 sheets, 3 photos.
- PALISADES Rockland County (44)
"The Big House", NY-4122, 12 sheets, 5 photos.
- PEARL RIVER Rockland County (44)
Sickles House, NY-4119, 10 sheets, 5 photos.
Van Houten House, NY-4120, 11 sheets, 7 photos.
- PERTH Fulton County (18)
United Presbyterian Church, NY-363, 15 sheets, 5 photos.
- PHILLIPSPORT Sullivan County (53)
Photos Only: Old Store (2 *photos*).
- PLEASANT VALLEY Dutchess County (14)
Old Stone Store Building, NY-4356, 6 sheets, 2 photos.
- PLEASANTVILLE Westchester County (60)
Rectory of St. John's Church, NY-4110, 12 sheets, 3 photos.
- POMPEY Onondaga County (34)
Beard-Conan Store, NY-225, 6 sheets, 5 photos.
Moses Seymour Marsh Store, NY-224, 6 sheets, 4 photos.
Presbyterian Church, 5-S5, 7 sheets, 3 photos.

- PORT ONTARIO VICINITY Oswego County (38)
Photos Only: Salmon River Lighthouse (2 photos).
- POUGHKEEPSIE Dutchess County (14)
 Glebe House, 4-203, 11 sheets, 4 photos.
- RAKER STREET Schenectady County (47)
 Friends' Meeting House, NY-347, 10 sheets, 3 photos.
- RED HOOK Dutchess County (14)
 Martin Homestead, NY-341, 9 sheets, 6 photos.
- RENSSELAER Rensselaer County (42)
 Beverwyck (Van Rensselaer House), 5-A10, 14 sheets, 6 photos.
- RIDGEWOOD Queens County (41)
 Van Anda House (Van Enden House), NY-524, 9 sheets, 16 photos.
Photos Only: Covert House (14 photos), Wyckoff Farmhand House (5 photos).
- RIFTON VICINITY Ulster County (56)
 Perrine's Bridge (Covered), 4-204, 1 sheet, 3 photos.
- ROCHESTER Monroe County (28)
 Genessee Lighthouse, NY-228, 4 sheets, 4 photos.
 Henry A. Brewster House, NY-220, 10 sheets, 5 photos.
 Isaac Hills House, 5-R10, 13 sheets.
 Jonathan Child House, 5-R1, 14 sheets, 4 photos.
 Livingston Park Seminary, 5-R9, 11 sheets, 5 photos.
 Oliver Culver House, 5-R5, 9 sheets, 4 photos.
 Silas O. Smith House, 5-R7, 11 sheets.
 Whittelsey House, 5-R6, 12 sheets, 6 photos.
- ROTTTERDAM Schenectady County (47)
 Mabie House, NY-337, 16 sheets, 5 photos.
- RUSSIA Herkimer County (22)
 Butler House, 5-U2, 3 sheets, 3 photos.
- RYE Westchester County (60)
 Lounsbury House, NY-4115, 14 sheets, 5 photos.

- SALEM CENTER Westchester County (60)
 Town Hall, NY-4118, 7 sheets, 3 photos.
- SCARSDALE Westchester County (60)
 Popham House, 4-103, 9 sheets, 4 photos.
 Wayside Inn (Scarsdale Library), 4-104, 6 sheets, 4 photos.
- SCHENECTADY Schenectady County (47)
 Rosa House, NY-345, 13 sheets, 4 photos.
 Yates House, NY-336, 8 sheets, 5 photos.
- SCHOHARIE Schoharie County (48)
 Log Cabin, NY-388, 2 photos.
- SCOTIA Schenectady County (47)
 Glen Sanders House, 5-A1, 9 sheets, 4 photos.
- SEAFORD Nassau County (30)
 Verity Homestead, NY-538, 12 sheets, 21 photos.
- SENECA FALLS Seneca County (50)
 Garry V. Sackett House, NY-221, 11 sheets, 9 photos.
- SETAUKET Suffolk County (52)
Photos Only: Benjamin Thompson House (6 *photos*), Paul Castelman House (3 *photos*).
- SKANEATELES Onondaga County (34)
 District School No. 17, NY-226, 4 sheets, 2 photos.
 Thomas Merriam House, 5-S3, 7 sheets, 3 photos.
- SOMERS Westchester County (60)
 Elephant Hotel, 4-101, 11 sheets, 5 photos.
- SOUTH HUNTINGTON Suffolk County (52)
 Carll Homestead (Barker Estate), NY-543, 15 sheets, 29 photos.
- SYRACUSE Onondaga County (34)
 General Leavenworth House, 5-S1, 9 sheets, 3 photos.
 John Gridley House, NY-222, 12 sheets, 9 photos.
 Samuel Forman House, 5-S2, 13 sheets, 2 photos.

- APPAN Rockland County (44)
 Stone House (Major Andre's Prison), 4-18, 7 sheets, 7 photos.
Photos Only: Washington Headquarters (5 *photos*).
- ORONDA Dutchess County (14)
 Abraham de Pyster House, 4-205, 16 sheets.
- ROY Rensselaer County (42)
 Albert E. Cluett House, 5-A3, 7 sheets, 2 photos.
 District School No. 1, NY-329, 1 sheet, 3 photos.
 St. John's Rectory, NY-358, 1 sheet, 1 photo.
 Thomas Samuel Vail House, 5-A7, 11 sheets, 4 photos.
- ALHALLA VICINITY Westchester County (60)
 Miller House, NY-4113, 13 sheets, 5 photos.
- CORTLANDTVILLE Westchester County (60)
 St. Peter's Church, 4-106, 4 sheets, 3 photos.
- ERNON CENTER Oneida County (33)
Photos Only: Hiram Tuttle House (4 *photos*.)
- ANTAGH Nassau County (30)
 Friends' Meeting House at Jerusalem, 4-405, 4 sheets.
 Jackson Jones Homestead, 4-404, 14 sheets.
- WHITESBORO Oneida County (33)
 Town Hall, 5-U1, 2 sheets, 2 photos.
- EST HILLS Suffolk County (52)
 Walt Whitman Birthplace, NY-541, 11 sheets, 19 photos.

NORTH CAROLINA

CATALOOCHEE

Haywood County (44)

Tyne Woody House, NC-5, 3 sheets, 8 photos.

CHARLOTTE VICINITY

Mecklenburg County (60)

McIntyre Cabin, 12-B₄, 1 sheet, 1 photo.

Sugaw Creek Church, 12-B₅, 2 sheets, 1 photo.

Wallis Rock House, 12-B₁, 1 sheet, 1 photo.

Whitley's Mill, 12-B₂, 2 sheets, 1 photo.

Wilson House, 12-B₃, 2 sheets, 2 photos.

DAVIDSON

Mecklenburg County (60)

Eumanean Hall (Davidson College), 12-B₇, 2 sheets, 2 photos.

Philanthropic Hall (Davidson College), 12-B₈, 2 sheets, 2 photos.

EDENTON

Chowan County (21)

Chowan County Courthouse, 12-G₃, 4 sheets.

Cupola House, NC-2, 6 photos.

St. Paul's Episcopal Church, 12-G₁, 5 sheets, 7 photos.

FLAT ROCK

Henderson County (45)

Church of St. John-in-the-Wilderness, 12-A₁, 7 sheets, 7 photos.

FLETCHER

Henderson County (45)

Photos Only: Calvary Church (4 photos).

HENDERSONVILLE

Henderson County (45)

Judson College, 12-A₂, 11 sheets, 5 photos.

INDIAN GAP, GREAT SMOKY MOUNTAINS NATIONAL PARK

Swain County (87)

Pounding Mill, NC-4, 2 sheets, 8 photos.

NEW BERN

Craven County (25)

Judge Donald Law Office, 12-F₃, 2 sheets, 1 photo.

Presbyterian Church, 12-F₁, 5 sheets, 3 photos.

Smallwood House, 12-F₄, 8 sheets, 5 photos.

Washington Bryan House, 12-F₂, 8 sheets, 5 photos.

OLDTOWN

Forsyth County (34)

Bethabara Moravian Church, 12-C₄, 6 sheets, 6 photos.



BETHABARA MORAVIAN CHURCH, OLDTOWN, NORTH CAROLINA. 1788



NORTH CAROLINA

RALEIGH

Wake County (92)

Birthplace of Andrew Johnson, 12-D1, 2 sheets.

Christ Church, 12-D4, 6 sheets.

Joel Lane House, 12-D2, 6 sheets.

William Vass House, 12-D3, 11 sheets.

SALISBURY

Rowan County (80)

County Courthouse, 12-B6, 3 sheets, 2 photos.

WARRENTON

Warren County (93)

Peter Davis Store, NC-1, 4 sheets.


VINSTON-SALEM

Forsyth County (34)

Henry Leinbach House, 12-C2, 6 sheets, 4 photos.

The Tavern, 12-C3, 12 sheets, 6 photos.

Wachovia Historical Society Museum (Old Salem Boys' School),
12-C1, 6 sheets, 4 photos.



PETER ALLEN HOUSE, KINSMAN, OHIO. c. 1821
 Measured Drawing Sheet 4: Entrance Details

OHIO

AKRON Summit County (77)

Simon Perkins House, 22-8, 3 sheets, 2 photos.

ASHLAND VICINITY Ashland County (3)

Freer House, 22-21, 2 sheets, 2 photos.

ATWATER Portage County (67)

Congregational Church, 22-7, 5 sheets, 3 photos.

AURORA Portage County (67)

A. M. Willard House, O-232, 1 sheet, 1 photo.

Hopwood House, O-243, 2 sheets, 1 photo.

Howard House, O-244, 2 sheets, 1 photo.

Root House, O-242, 3 sheets, 4 photos.

AURORA VICINITY Geauga County (28)

Treat House, O-230, 5 sheets, 2 photos.

AVON Lorain County (47)

Hardwick House, O-226, 4 sheets, 1 photo.

Hurst House, O-221, 5 sheets, 5 photos.

Lewis House, O-245, 3 sheets, 1 photo.

Robinson-Fitch House, O-241, 2 sheets, 2 photos.

Wilson-Riegelsberger House, O-239, 3 sheets, 1 photo.

William Baldauf House, O-238, 2 sheets, 3 photos.

AVON VICINITY Lorain County (47)

Sweet House, O-229, 4 sheets, 2 photos.

BATH Summit County (77)

Hopkins House (Entrance), O-262, 1 sheet, 1 photo.

BENTLEYVILLE Cuyahoga County (18)

Bentley House, O-25, 4 sheets, 5 photos.

BRECKSVILLE Cuyahoga County (18)

Brecksville Inn, O-234, 3 sheets, 2 photos.

Congregational Church, 22-30, 3 sheets, 4 photos.

- BRISTOLVILLE** Trumbull County (78)
 Congregational Church, O-263, 3 sheets, 1 photo.
 Old Methodist Church, O-260, 1 photo.
- BURTON** Geauga County (28)
 Lew Lawyer House, O-258, 2 sheets, 1 photo.
 Meriman Cook House, O-278, 3 sheets.
- CAMP DENNISON** Hamilton County (31)
 Officers' Quarters and Guard House, O-618, 15 sheets, 3 photos.
- CHAGRIN FALLS** Cuyahoga County (18)
 Crawford House, O-225, 3 sheets, 4 photos.
 H. W. March House, O-219, 2 sheets, 1 photo.
 Joel Warren House, 22-1, 2 sheets, 1 photo.
- CHAGRIN FALLS VICINITY** Cuyahoga County (18)
 Sykes House, O-253, 3 sheets, 1 photo.
 White House, O-224, 4 sheets, 2 photos.
- CINCINNATI** Hamilton County (31)
 David Sinton House (Taft Museum), 23-9, 18 sheets, 2 photos.
 Farmers' College, 23-3, 6 sheets, 3 photos.
 Kemper Log Cabin, 23-2, 4 sheets, 3 photos.
 Marine Hospital, 23-10, 12 sheets, 9 photos.
 Methodist Episcopal Church, 23-1, 9 sheets, 1 photo.
 National Theatre, 23-7, 5 sheets, 3 photos.
 Willowburn Thomson House, O-616, 7 sheets, 2 photos.
- CINCINNATI VICINITY** Hamilton County (31)
 Baxter House, 23-12, 4 sheets.
- CLARIDON** Geauga County (28)
 Congregational Church, O-237, 4 sheets, 3 photos.
- CLARIDON VICINITY** Geauga County (28)
 Corydon Taylor House, O-274, 7 sheets, 2 photos.
- CLEVELAND** Cuyahoga County (18)
 Dunham Tavern, 22-29, 3 sheets, 1 photo.
 H. Mould House, O-21, 2 sheets, 1 photo.
 Leonard Case House, O-22, 4 sheets, 1 photo.
 T. P. May House, O-24, 4 sheets.
 Weddell House, O-23, 10 sheets, 1 photo.

-
- CLEVELAND VICINITY Cuyahoga County (18)
Fosdick House, O-228, 3 sheets, 1 photo.
- COLEBROOK Ashtabula County (4)
Freewill Baptist Church, O-249, 2 photos.
- COLLINSVILLE VICINITY Butler County (9)
Covered Bridge, Seven Mile Creek, O-623, 2 sheets.
- COPLEY Summit County (77)
Arnold House, O-220, 2 sheets, 1 photo.
- DAYTON Montgomery County (57)
Newcom Tavern, O-627, 7 sheets, 2 photos.
- DEERFIELD Portage County (67)
Shively House Entrance, 22-10, 1 sheet, 1 photo.
- DOVER Cuyahoga County (18)
Thomas Hurst House, O-231, 7 sheets, 5 photos.
- ELIZABETHTOWN Hamilton County (31)
Presbyterian Church, 23-11, 2 sheets, 3 photos.
- FINDLAY VICINITY Hancock County (32)
Ewing House, 22-11, 6 sheets, 1 photo.
- FREMONT Sandusky County (72)
Edgerton House, 22-16, 4 sheets, 3 photos.
Sandusky County Courthouse, 22-15, 6 sheets, 2 photos.
- GALLIPOLIS Gallia County (27)
"Our House", O-631, 13 sheets, 6 photos.
Post Office, O-633, 4 sheets, 1 photo.
- GATES MILLS Cuyahoga County (18)
Chagrin Valley Hunt Club (Entrance), O-215, 1 sheet, 1 photo.
St. Christopher's by the River, O-212, 6 sheets, 3 photos.
- GEORGETOWN Brown County (8)
Grant's Schoolhouse, O-629, 4 sheets, 1 photo.

- GEORGETOWN VICINITY Brown County (8)
 Nettie Thompson House, O-628, 14 sheets, 6 photos.
- HAMILTON VICINITY Butler County (9)
 New London Pike Bridge (Covered), O-624, 3 sheets.
- HARRISON VICINITY Hamilton County (31)
 Eighteen Mile House, 23-4, 8 sheets, 1 photo.
 Looker House, 23-5, 6 sheets, 2 photos.
- HUDSON Summit County (77)
 Baldwin-Buss House, 22-4, 2 sheets, 1 photo.
 Bliss House, O-271, 1 sheet, 1 photo.
 Chapel (Western Reserve Academy), 22-2, 3 sheets, 3 photos.
 North Hall (Western Reserve Academy), 22-3, 1 sheet, 2 photos.
 Observatory (Western Reserve Academy), 22-5, 1 sheet, 1 photo.
 President's House, O-275, 8 sheets, 2 photos.
- HUNTINGTON VICINITY Lorain County (47)
 Clark-Pratt-Kemery House, O-277, 3 sheets, 2 photos.
 Dirlam-Allen House, O-266, 5 sheets, 3 photos.
 Roice-Tipton House, O-273, 8 sheets, 2 photos.
- IRA Summit County (77)
 Jonathan Hale House, O-250, 6 sheets, 1 photo.
- JASPER Pike County (66)
 Stone House, O-634, 9 sheets, 3 photos.
- JEFFERSON Ashtabula County (4)
 Joshua R. Giddings Law Office, O-268, 2 sheets, 5 photos.
 Talcott House, O-256, 1 sheet.
- KINSMAN Trumbull County (78)
 Congregational Presbyterian Church, O-247, 3 sheets, 3 photos.
 Peter Allen House, O-248, 13 sheets, 2 photos.
- KIRTLAND Lake County (43)
 Kirtland Mormon Temple, 22-25, 6 sheets, 16 photos.

OHIO

- LAKEWOOD Cuyahoga County (18)
Ezra Nicholson House, O-210, 6 sheets, 4 photos.
Hall House, O-27, 2 sheets, 2 photos.
Warren House, O-28, 3 sheets, 2 photos.
- LEBANON Warren County (83)
Golden Lamb Hotel, O-625, 7 sheets, 1 photo.
- LEBANON VICINITY Warren County (83)
Scott House, O-637, 8 sheets.
- LIMAVILLE Stark County (76)
Baldwin House Entrance, 22-9, 1 sheet, 1 photo.
- McCUTCHEENVILLE Wyandotte County (88)
Greek Revival House, 22-27, 1 sheet, 1 photo.
- MANCHESTER Adams County (1)
Gen. Massie House, O-632, 4 sheets, 2 photos.
- MARIEMONT Hamilton County (31)
Ferris House (Mariemont Historical Museum), 23-15, 8 sheets, 4 photos.
- MARIEMONT VICINITY Hamilton County (31)
Joseph Ferris House, 23-8, 10 sheets, 4 photos.
- MENTOR Lake County (43)
Bolton House, 22-28, 2 sheets, 2 photos.
- MILAN Erie County (22)
Birthplace of Thomas A. Edison, 22-22, 2 sheets, 2 photos.
- MONROEVILLE Huron County (39)
Albert F. Shug House, 22-19, 2 sheets, 1 photo.
- MOUNT CARMEL VICINITY Hamilton County (31)
Campbell House, 23-13, 7 sheets, 3 photos.
- MOUNT HEALTHY VICINITY Hamilton County (31)
James Whallon House, O-617, 13 sheets, 3 photos.

- MOUNT VERNON Knox County (42)
Curtis-Devin House, 22-18, 5 sheets, 1 photo.
- NEWTON FALLS Trumbull County (78)
Covered Bridge, O-270, 3 sheets, 3 photos.
- NEWTON Hamilton County (31)
Harrison House, O-620, 2 photos.
- NORTH BEND VICINITY Hamilton County (31)
Scott Harrison House, 23-6, 7 sheets, 2 photos.
- NORTH BLOOMFIELD Trumbull County (78)
Brownwood Farm, O-261, 2 photos.
- NORTH BRISTOL Trumbull County (78)
White House, O-259, 4 sheets, 2 photos.
- NORTHFIELD VICINITY Summit County (77)
French House, O-252, 2 sheets.
- NORTH LEWISBURG VICINITY Union County (80)
Covered Bridge over Big Darby Creek, 22-13, 3 sheets, 1 photo.
Covered Bridge over Spains Creek, 22-12, 3 sheets, 1 photo.
- NORTH LEWISBURG VICINITY Logan County (46)
Matt Grey House, 22-14, 8 sheets, 1 photo.
- NORTH OLMSTEAD Cuyahoga County (18)
F. D. Carpenter House, O-213, 6 sheets, 4 photos.
Universalist Church, O-222, 3 sheets, 1 photo.
- NORWALK Huron County (39)
Fulstow House, O-211, 6 sheets, 2 photos.
Martin House, 22-20, 3 sheets, 4 photos.
- OXFORD Butler County (9)
Guest House, Rodger's Place, O-621, 6 sheets, 1 photo.
Presbyterian Parsonage, O-622, 2 photos.

- PAINESVILLE** Lake County (43)
 Lockwood House, O-255, 2 sheets.
 Mathews House, 22-24, 9 sheets, 3 photos.
 Malin House, O-240, 2 sheets, 1 photo.
 Old Courthouse, O-235, 3 sheets, 2 photos.
 Rider Tavern, O-269, 2 photos.
 Seth Marshall House, O-236, 4 sheets, 5 photos.
- PARMA** Cuyahoga County (18)
 Gilchrist House, O-214, 3 sheets, 2 photos.
- PARMA HEIGHTS** Cuyahoga County (18)
 Fay Homestead, 22-23, 4 sheets, 1 photo.
- PENINSULA** Summit County (77)
 H. V. Bronson House, O-267, 5 sheets, 2 photos.
- PIKETON VICINITY** Pike County (66)
 Governor Lucas House, O-636, 13 sheets.
- RIPLEY** Brown County (8)
 Dr. Rankin House, O-630, 9 sheets, 2 photos.
- SEVILLE** Medina County (52)
 St. John House, O-217, 2 sheets, 1 photo.
 Welday House, O-216, 2 sheets, 1 photo.
- SOLON VICINITY** Cuyahoga County (18)
 Blackman House, O-233, 2 sheets, 2 photos.
- STREETSBORO** Portage County (67)
 Old Baptist Church, O-251, 2 sheets, 1 photo.
- TALLMADGE** Summit County (77)
 Congregational Church, 22-6, 4 sheets, 4 photos.
- TWINSBURG** Summit County (77)
 Elliot Building, O-227, 2 sheets, 2 photos.
 Herrick House, O-223, 3 sheets, 1 photo.
 Twinsburg Congregational Church, O-29, 4 sheets, 6 photos.

- UNIONVILLE Ashtabula County (4)
Harper House, 22-26, 1 sheet, 4 photos.
- UNIONVILLE Lake County (43)
Unionville Tavern, O-246, 3 sheets, 2 photos.
- VERMILION VICINITY Erie County (22)
Joseph Swift House, O-26, 3 sheets, 1 photo.
- WARREN Trumbull County (78)
Iddings House, O-272, 7 sheets, 1 photo.
Kinsman House, O-264, 10 sheets, 3 photos.
Kinsman Office, O-265, 1 sheet, 5 photos.
- WATERVILLE Lucas County (48)
Columbian House, 22-17, 8 sheets, 3 photos.
- WELLINGTON Lorain County (47)
H. M. Gillette House, O-276, 4 sheets, 1 photo.
- WEYMOUTH Medina County (52)
First Congregational Church, O-257, 3 sheets.
- WOOSTER Wayne County (85)
Moore-Brewster House, O-254, 11 sheets, 2 photos.
- ZOAR Tuscarawas County (79)
Beiter House No. 3, O-284, 3 sheets, 1 photo.
Blacksmith Shop, O-298, 3 photos.
Brewery, O-291, 3 sheets, 3 photos.
Cider Mill, O-293, 5 sheets, 3 photos.
Cobbler Shop, O-2103, 2 sheets, 2 photos.
Cow Barn, O-283, 2 sheets, 1 photo.
Dormitory, O-2101, 5 sheets, 1 photo.
Episcopal Church, O-281, 5 sheets, 2 photos.
First Meeting House, O-286, 2 sheets, 3 photos.
Gardener's Cottage, O-282, 3 sheets, 5 photos.
General Store and Post Office, O-2100, 2 photos.
Grist Mill, O-288, 4 sheets, 1 photo.
Hermitage, O-296, 1 sheet, 2 photos.

ZOAR—*Continued.*

- House on First and Main Sts., O-2105, 1 photo.
- House Opposite Planing Mill, O-294A, 1 photo.
- Kappel House, O-289, 3 sheets, 1 photo.
- Kuecherer House, O-290, 3 sheets, 2 photos.
- Number One ("King's Palace"), O-297, 10 photos.
- Old Planing Mill, O-294, 1 photo.
- Rieker House, O-2104, 1 photo.
- Saddler Shop, O-299, 1 sheet, 1 photo.
- Sewing House, O-285, 6 sheets, 1 photo.
- Schlather House, O-287, 3 photos.
- Zeeb House, O-295, 1 sheet, 1 photo.
- Zoar Hotel, O-280, 11 sheets, 6 photos.
- Zoar Jail, O-292, 1 sheet, 1 photo.

OKLAHOMA

FORT GIBSON


Muskogee County (51)

- Bake Oven, 34-7, 1 sheet, 2 photos.
- Barracks Building, 34-1, 14 sheets, 3 photos.
- Blacksmith Shop, 34-8, 2 sheets 2 photos.
- Commissary Building, 34-5, 10 sheets, 3 photos.
- Headquarters Building, 34-4, 5 sheets, 4 photos.
- Howard Cabin, 34-3, 3 sheets, 5 photos.
- Officers' Quarters, 34-2, 16 sheets, 7 photos.
- Powder Magazine, 34-6, 2 sheets, 2 photos.


FORT GIBSON VICINITY

Wagoner County (73)

- Sam Houston House, 34-9, 7 sheets, 3 photos.



SAM HOUSTON HOUSE, FORT GIBSON VICINITY, OKLAHOMA. Early 19th Century



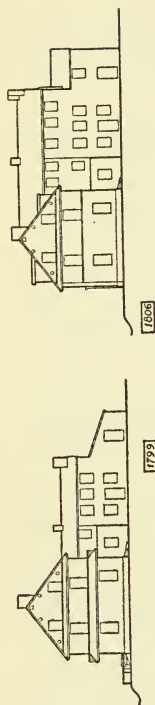
WOLF CREEK TAVERN, WOLF CREEK, OREGON. 1857

OREGON

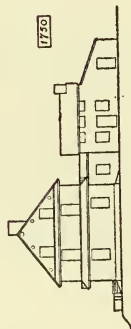
- ASHLAND VICINITY Jackson County (15)
James C. Tolman House, ORE-42, 17 sheets, 2 photos.
- AURORA Marion County (24)
Elias Keil House, ORE-9, 14 sheets, 2 photos.
- DALLAS Polk County (27)
Lyle House, ORE-27, 2 photos.
- DALLAS VICINITY Polk County (27)
"The Old Boarding House", ORE-28, 7 sheets, 2 photos.
- DAYTON Yamhill County (36)
Fort Yamhill, ORE-21, 3 sheets, 2 photos.
- DUNDEE Yamhill County (36)
Hagey House, ORE-20, 2 photos.
- FOREST GROVE Washington County (34)
Old College Hall of Pacific University, ORE-15, 2 photos.
Alvin T. Smith House, ORE-16, 2 photos.
- GERVAIS Marion County (24)
Sam Brown House, ORE-10, 14 sheets, 4 photos.
- GOLD HILL VICINITY Jackson County (15)
Rock Point Tavern, ORE-40, 3 photos.
- HOPEWELL VICINITY Yamhill County (36)
George K. Gay House, ORE-24, 2 photos.
- HOSKINS Benton County (2)
James Watson House, ORE-30, 6 sheets, 2 photos.
- HOWELL PRAIRIE Marion County (24)
McCorkle House, ORE-11, 2 photos.
- JACKSONVILLE Jackson County (15)
Harold Reed House, ORE-43, 6 sheets, 2 photos.
L. J. Combest House, ORE-44, 9 sheets, 3 photos.

- JACKSONVILLE VICINITY Jackson County (15)
 William Bybee House, ORE-45, 13 sheets, 3 photos.
- JEFFERSON Marion County (24)
 Jacob Conser House, ORE-31, 11 sheets, 3 photos.
- JEFFERSON VICINITY Lynn County (22)
 H. Baber House, ORE-32, 8 sheets, 3 photos.
- LAFAYETTE VICINITY Yamhill County (36)
 Amos Cook House, ORE-22, 2 photos.
 Francis Fletcher House, ORE-23, 9 sheets, 2 photos.
- LORANE VICINITY Lane County (20)
 Cartwright House, ORE-33, 3 photos.
- MILWAUKIE Clackamas County (3)
 Lewelling House, ORE-1, 3 photos.
- MOLALLA Clackamas County (3)
 Dibble House, ORE-7, 2 photos.
- MOLALLA VICINITY Clackamas County (3)
 John K. Dickey House, ORE-6, 9 sheets, 3 photos.
- MT. PLEASANT Clackamas County (3)
 William Holmes House, ORE-3, 14 sheets, 3 photos.
 Ainsworth House, ORE-4, 2 photos.
 McCarver House, ORE-5, 2 photos.
- OAKLAND Douglas County (10)
 Powell House, ORE-36, 7 sheets, 2 photos.
 Edward G. Young House, ORE-37, 8 sheets, 3 photos.
- OREGON CITY Clackamas County (3)
 John McLoughlin House, ORE-2, 2 photos.
- PARKERSVILLE Marion County (24)
 William Parker House, ORE-46, 1 photo.

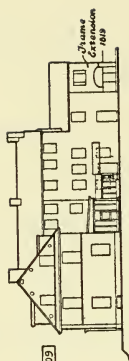
- PEDEE Polk County (27)
John Johnson House, ORE-29, 7 sheets, 2 photos.
- PERRYDALE Polk County (27)
T. G. Richmond House, ORE-26, 7 sheets, 2 photos.
- PHOENIX Jackson County (15)
Hiram Colver House, ORE-41, 2 photos.
- REEDVILLE Washington County (34)
Simeon G. Reed House, ORE-13, 2 photos.
- RICKREALL VICINITY Polk County (27)
James W. Nesmith House, ORE-25, 9 sheets, 2 photos.
- ROGUE RIVER VICINITY Jackson County (15)
Birdseye House, ORE-39, 4 photos.
- SAUVIE ISLAND Multnomah County (26)
James Bybee House, ORE-47, 2 photos
- SILVERTON Marion County (24)
James Brown House, ORE-12, 2 photos.
- WEST UNION Washington County (34)
West Union Baptist Church, ORE-14, 6 sheets, 3 photos.
- WILSONVILLE VICINITY Clackamas County (3)
Curry House, ORE-8, 2 photos.
- WOLF CREEK Josephine County (17)
Wolf Creek Tavern, ORE-38, 14 sheets, 5 photos.
- YAMHILL VICINITY Yamhill County (36)
Elisha Bedwell House, ORE-18, 10 sheets, 2 photos.
Robert Merchant House, ORE-19, 6 sheets, 2 photos.
Small-Morris House, ORE-17, 7 sheets, 2 photos.
- YONCALLA VICINITY Douglas County (10)
Charles Applegate House, ORE-34, 12 sheets, 3 photos.
Ambrose House, ORE-35, 2 photos.



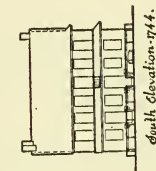
1750



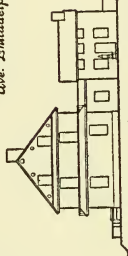
1809



Elevations show progressive stages of development of the horse. . . . Information for Hol Plan and elevations has been compiled from the *Mementos* of Rhodes Jones Wister and from written records now in the possession of Dr. Jas Wister - 5430 German town Ave. Philadelphia, Penna.

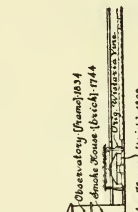


East elevation

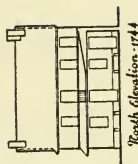


1744

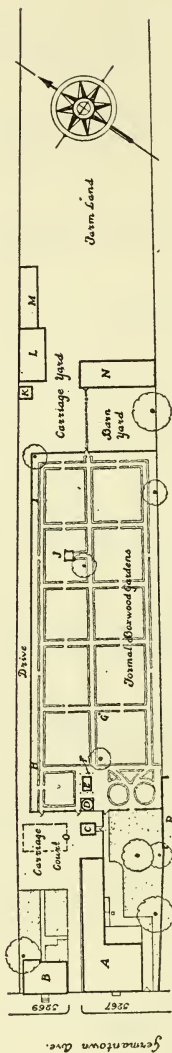
Elevations are at Scale-1



McC. House - [brick] - 1809



North Clevation-1744



Plot Plan

edca

- 4 "Wister's Big House"
B Tenant House
C Latrine
D Smoke House & Observatory
E Old House
Original Wister's Vine

- 3 Main Quage
4 Ruino of Old Cold Frame
5 Former Site of Apiary
6 Summer House
7 Pigeon House
8 Carriage Shed

- M Shed
N Barn
O Site of Barns Until 1799
P Site of Christopher Auerd
Painting House.
Del. - Chas. & Crossman

-
- Test Metres Scales No. 1
- Test Metres Scales No. 2

WISTER'S BIG HOUSE, GERMANTOWN IN PHILADELPHIA, PENNSYLVANIA. 1744-1819
Measured Drawing Sheet 1: Plot Plan and Key Elevations

PENNSYLVANIA

- AMBLER VICINITY
Mathers Mill, PA-126, 5 photos. Montgomery County (46)
- ATHENS VICINITY
Col. John Franklin House, PA-226, 5 photos. Bradford County (8)
- BELFAST VICINITY
Henry Gun Factory, PA-122, 11 sheets, 12 photos.
Workman's House at Henry Gun Factory, PA-123, 7 sheets, 4 photos. Northampton County (48)
- BELLEFONTE
Brockerhoff House, PA-333, 12 sheets, 3 photos.
Henry S. Linn Residence, 8-5, 11 sheets, 3 photos.
James Harris House, PA-331, 10 sheets, 4 photos. Centre County (14)
- BETHANY
David Wilmot House, PA-225, 9 sheets, 5 photos. Wayne County (64)
- BETULA
Photos Only: Richard Shattuck Lodge (5 photos). McKean County (42)
- BOALSBURG
The Boalsburg Tavern, 8-7, 8 sheets, 7 photos. Centre County (14)
- BRIAR CREEK
Methodist Episcopal Church, PA-213, 4 sheets, 3 photos. Columbia County (19)
- CATAWISSA
Quaker Meeting House, PA-212, 4 sheets, 2 photos. Columbia County (19)
- CENTRE HALL VICINITY
Old Fort Tavern, PA-336, 10 sheets, 3 photos. Centre County (14)
- CERES VICINITY
Chevalier House, PA-5104, 5 sheets, 1 photo. McKean County (42)
- CHERRY TREE
Cherry Tree Presbyterian Church, PA-530, 5 sheets, 4 photos.
Photo Only: Cherry Tree School. Venango County (61)

- CLARKS GREEN Lackawanna County (35)
 William Clark House, PA-231, 16 sheets, 8 photos.
- COLLEY Sullivan County (57)
 Ganoga (Ricketts House), PA-210, 5 sheets, 3 photos.
- CORRY Erie County (25)
 Hatch School, PA-515, 4 photos.
- COUDERSPORT Potter County (53)
 Ives House, PA-528, 13 sheets, 4 photos.
Photos Only: Coudersport Jail (1 *photo*), Lillibridge House (3 *photos*),
 Presbyterian Church (1 *photo*).
- COUDERSPORT VICINITY Potter County (53)
 Log Barn on Lyman Run, PA-5127, 2 sheets, 2 photos.
- CROSBY VICINITY McKean County (42)
 Marsh Stone House, PA-5105, 6 sheets, 1 photo.
- DARBY VICINITY Delaware County (23)
 Blue Bell Tavern, PA-131, 2 photos.
 Lower Swedish Log Cabin, PA-135, 1 photo.
 Upper Swedish Log Cabin, PA-136, 1 photo.
- DRAVOSBURG VICINITY Allegheny County (2)
 Rhodes Spring House, PA-413, 3 sheets, 4 photos.
- EDINBORO Erie County (25)
Photos Only: First Constitutional Presbyterian Church (1 *photo*),
 Hencke House (2 *photos*).
- ELDRED McKean County (42)
Photo Only: Chrisman House.
- EPHRATA Lancaster County (36)
 The Kloster (Cloister), PA-320, 60 sheets, 104 photos.

- ERIE Erie County (25)
 Land Lighthouse, PA-517, 2 sheets, 3 photos.
 Old Customhouse, PA-53, 13 sheets, 5 photos.
 Perry Memorial Building, PA-52, 13 sheets, 11 photos.
 Reed Mansion, PA-57, 17 photos.
 Woodruff Residence, PA-56, 6 sheets, 1 photo.
Photos Only (1 each): Benjamin Whitman House, Hughes Log House.
- ERIE VICINITY Erie County (25)
Photo Only: Strong House.
- ESSINGTON Delaware County (23)
 The Lazaretto, PA-125, 9 photos.
- FAIRCHANCE Fayette County (26)
 The Nixon Tavern, 8-3, 7 sheets, 7 photos.
- FAYETTE CITY VICINITY Fayette County (26)
 Col. Edward Cook House, PA-412, 9 sheets, 3 photos.
- FORT HUNTER Dauphin County (22)
 Fort Hunter Mansion, PA-38, 9 sheets, 8 photos.
- FORTY FORT Luzerne County (40)
 Denison House, PA-25, 6 sheets, 5 photos.
 Father Snowden House, PA-223, 15 sheets, 7 photos.
 Forty Fort Meeting House, PA-21, 8 sheets, 4 photos.
 Shoemaker House, PA-22, 6 sheets, 8 photos.
- FRANKLIN Venango County (61)
Photo Only: Ridgway Log House.
- GARLAND Warren County (62)
Photo Only: Old Mill.
- GIRARD Erie County (25)
 Hutchinson House, PA-59, 7 sheets, 3 photos.
- GIRARD VICINITY Erie County (25)
 Blair Cabin, PA-510, 2 sheets, 4 photos.
 Denman Thompson House, PA-58, 1 sheet, 2 photos.

- GREENVILLE Mercer County (43)
Photos Only: Goodwin House (3 *photos*), Vance Stewart House (4 *photos*).
- HARBORCREEK Erie County (25)
Photos Only (1 *each*): Davidson House, Dodge House.
- HARMONY VICINITY Butler County (10)
 David Stauffer Farm Buildings, PA-414, 24 sheets, 10 photos.
- HARRISBURG Dauphin County (22)
 First Capitol Buildings, PA-37, 3 sheets, 4 photos.
 St. Stephen's Cathedral Deanery, PA-39, 16 sheets, 5 photos.
 William Maclay Mansion, PA-310, 5 sheets, 1 photo.
- HIGHSPIRE VICINITY Dauphin County (22)
 Tinian (Col. James Burd House), PA-34, 9 sheets, 3 photos.
- HONESDALE Wayne County (64)
 Andrew Thompson House, PA-229, 18 photos.
- HOPWOOD Fayette County (26)
 Ben Hayden House, 8-4, 5 sheets, 6 photos.
- HYDETOWN Crawford County (20)
Photos Only: Ridgeway House (1 *photo*), Charles Ridgeway House (3 *photos*).
- IRVINE Warren County (62)
 Farmhouse, Irvine Estate, PA-525, 1 photo.
 House by the Pines, Irvine Estate, PA-522, 1 photo.
 Miller's House, Irvine Estate, PA-526, 2 photos.
 Presbyterian Church, PA-516, 7 sheets, 5 photos.
 Tenant House, Irvine Estate, PA-527, 1 photo.
- JENKINTOWN Montgomery County (46)
 Alvethorpe, PA-130, 7 photos.
- LANCASTER Lancaster County (36)
Photos Only: Lutheran Church of the Holy Trinity (2 *photos*).

- LINGLESTOWN VICINITY Dauphin County (22)
 Capt. James Mackey House, PA-312, 13 sheets.
- MAPLE GROVE VICINITY Lancaster County (36)
 Stoneroads Mill Bridge, PA-321, 2 sheets.
- MEADVILLE Crawford County (20)
Photos Only (1 *each*): Independent Congregational Church, Reynolds House, Bentley Hall (Allegheny College).
- MEADVILLE VICINITY Crawford County (20)
Photo Only: Albert Thomas Summer House.
- MERCER Mercer County (43)
 Garrett Cenotaph, PA-534, 1 photo.
Photos Only: Bell House (2 *photos*), Dr. Beriah Magoffin House (3 *photos*), Magoffin House (2 *photos*), Robinson House (1 *photo*), Stone Jail (1 *photo*).
- MIDDLETOWN Dauphin County (22)
 St. Peter's Church, PA-36, 5 sheets, 4 photos.
- MILFORD Pike County (52)
 Milford Jail, PA-221, 7 sheets, 4 photos.
- MILLIGANTOWN Westmoreland County (65)
 Samuel Milligan Mill, PA-411, 9 sheets, 2 photos.
- MILLVILLE Columbia County (19)
 Friends' Meeting House, PA-218, 4 sheets, 1 photo.
- MONTROSE Susquehanna County (58)
 John Lyons House (Mulford House), PA-215, 6 sheets, 2 photos.
- MOORHEADVILLE Erie County (25)
 Moorhead House, PA-51, 11 sheets, 7 photos.
Photo Only: Backus House.
- NANTICOKE Luzerne County (40)
 Samantha Mill House, PA-24, 6 sheets, 8 photos.

- NANTICOKE VICINITY Luzerne County (40)
Meeting House on Hanover Green, PA-26, 8 sheets, 5 photos.
- NEW RICHMOND VICINITY Crawford County (20)
Photo Only: Flint House.
- NITTANY Centre County (14)
Schaeffer House, 8-6, 6 sheets, 5 photos.
- NORTH EAST Erie County (25)
First Baptist Church, PA-513, 3 sheets, 4 photos.
Sillman-Phillips House, PA-512, 1 photo.
Photo Only: Octagon Barn.
- NORTH SPRINGFIELD Erie County (25)
Stevenson House, PA-55, 9 sheets, 6 photos.
- PAXTANG Dauphin County (22)
John Elder House and Barn, PA-32, 7 sheets, 2 photos.
Paxton Church, PA-31, 8 sheet, 4 photos.
Rutherford Stone House ("Spring House"), PA-33, 4 sheets, 1 photo.
- PAXTANG VICINITY Dauphin County (22)
Brick House, Willow Dale Farm, PA-35, 5 sheets, 2 photos.
- PHILADELPHIA Philadelphia County (51)
Cannonball Farm, PA-134, 3 photos.
Chalkley Hall, PA-110, 11 photos.
Cove Cornice House, PA-128, 1 sheet.
Fort Mifflin, PA-129, 9 photos.
Franklin Institute, PA-121, 7 sheets.
Gloria Dei Church (Old Swedes'), PA-120, 10 sheets, 7 photos.
Laurel Hill, PA-13, 10 sheets.
Lynfield, PA-132, 3 photos.
Port Royal, PA-111, 5 photos.
Powder Magazine, PA-124, 2 sheets, 5 photos.
Trinity Church, Oxford, PA-17, 6 sheets, 2 photos.
Workman Place, PA-133, 3 photos.
Photos Only: Old Harrison House (2 photos).
- GERMANTOWN:
Blair House, 7-5, 7 sheets, 4 photos.

PHILADELPHIA—*Continued.*

- Bridge at Thomas Mill Road, PA-19, 1 sheet.
- Concord Schoolhouse, PA-12, 6 sheets.
- Former Tenant House of Wister's Big House, 7-6, 9 sheets, 3 photos.
- Germantown Academy, 7-4, 17 sheets, 3 photos.
- Germantown Mennonite Church, PA-15, 7 sheets.
- Glen Fern, PA-14, 12 sheets.
- Johnson House, 7-7, 12 sheets, 4 photos.
- Keyser House, PA-11, 7 sheets.
- Rittenhouse Homestead, PA-16, 7 sheets.
- Vernon, 7-2, 17 sheets, 4 photos.
- "Wister's Big House", 7-1, 10 sheets, 5 photos.
- Wyck, 7-3, 22 sheets, 7 photos.

PHILIPSBURG

Centre County (14)

- Hardman Philips House, PA-332, 10 sheets, 2 photos.
- Union Church, PA-334, 7 sheets, 3 photos.

PLEASANTVILLE

Lancaster County (36)

- Wanamaker Rifle Works Bridge, PA-319, 1 sheet.

PITTSBURGH

Allegheny County (2)

- Benjamin A. Fahnestock House, PA-45, 3 sheets, 1 photo.
- Charles Brewer House, PA-41, 11 sheets, 3 photos.
- Croghan House (Schenley House), 8-8, 14 sheets, 10 photos.
- Dr. Nathaniel Bedford Monument, PA-44, 1 sheet, 2 photos.
- Early Brick Cornices, PA-49, 2 sheets.
- John H. Shoenberger House, PA-43, 6 sheets, 1 photo.
- John M. Mitchell House, PA-42, 2 sheets, 1 photo.
- Joseph Coltart House, PA-47, 4 sheets, 1 photo.
- Robert Neal Cabin, PA-46, 2 sheets, 3 photos.
- St. Peter's Protestant Episcopal Church, PA-48, 6 sheets, 1 photo.
- U. S. Allegheny Arsenal, 8-1, 39 sheets, 32 photos.

PITTSFIELD

Warren County (62)

- (Photos Only (1 each):* Acock House, Church, Old Hotel, Rhodes House, Terry House.

PLEASANTVILLE


Venango County (61)


- Free Methodist Church, PA-531, 4 sheets, 2 photos.
- Quinn House, PA-518, 2 sheets, 5 photos.

- PLYMOUTH Luzerne County (40)
 Col. Wright House, PA-224, 9 sheets, 6 photos.
 Henderson Gaylord House, PA-28, 8 sheets, 4 photos.
- PORT ALLEGANY VICINITY McKean County (42)
Photos Only: Coleman House (5 photos.)
- RICEVILLE Crawford County (20)
 Congregational Church, PA-514, 4 sheets, 2 photos.
 Grist Mill, PA-532, 2 photos.
 Hendryx House, PA-520, 11 sheets, 3 photos.
 Westgate-Bruner House, PA-519, 3 sheets, 3 photos.
- ROCK FORGE Centre County (14)
 Benner House, PA-335, 9 sheets, 3 photos.
- ROULETTE Potter County (53)
Photo Only: Wiedrich House.
- SAEGERTOWN Crawford County (20)
Photo Only: Saeger House.
- SCRANTON Lackawanna County (35)
 Silkman House, PA-217, 12 sheets, 3 photos.
- SHEAKLEYVILLE Mercer County (43)
 Scriven's Store, PA-537, 5 sheets, 2 photos.
Photos Only: Scriven House (4 photos).
- SELINGSGROVE Snyder County (55)
 Old Academy, PA-325, 19 sheets, 7 photos.
- SMETHPORT McKean County (42)
 Backus House, PA-533, 6 sheets, 7 photos.
 Medbury Place, PA-5103, 7 sheets, 3 photos.
- SOUTH PARK Allegheny County (3)
 James Miller House, PA-410, 8 sheets, 3 photos.
- STERRETTANIA Erie County (2)
 Sterrett Cabin, PA-511, 8 sheets, 5 photos.

- SUMMIT** Erie County (25)
Photo Only: Summit Stone School.
- ERRYTOWN** Bradford County (8)
 Log Cabin, PA-227, 15 sheets, 7 photos.
- IDIOUTE** Warren County (62)
Photo Only: Old Hotel (Ryan House).
- ITUSVILLE** Crawford County (20)
Photos Only (1 *each*): Col. Drake House, William Kelly Homestead.
- OWNVILLE** Crawford County (20)
Photos Only: Stevens House (2 *photos*).
- NION CITY** Erie County (25)
Photo Only: Rockwell House.
- APWALLOPEN** Luzerne County (40)
 Union Reformed Lutheran Church, PA-219, 8 sheets, 7 photos.
- ASHINGTON** Washington County (63)
 Administration Building (W. and J. College), 8-2, 7 sheets, 3 photos.
- WATERFORD** Erie County (25)
 Waterford Academy, PA-54, 8 sheets, 3 photos.
 Waterford Covered Bridge, PA-535, 1 sheet, 2 photos.
Photos Only (1 *each*): Brotherton House, Doctor's Office, Eagle Hotel.
 Judson House, St. Peter's Episcopal Church.
- WATTSBURG** Erie County (25)
Photos Only (1 *each*): Chafee House, Howard Double House.
- WATERLY** Lackawanna County (35)
 Lemuel Stone House, PA-220, 8 sheets, 3 photos.
 One Room School, PA-214, 6 sheets, 2 photos.
- WEST ELDRED** McKean County (42)
 Lamphier House, PA-552, 4 photos.

- WEST NEWTON VICINITY Westmoreland County (65)
 Bells Mill Bridge, PA-415, 2 sheets, 2 photos.
- WEST PITTSTON VICINITY Luzerne County (40)
 Coray House, PA-27, 6 sheets, 3 photos.
 Elisha Atherton Coray Mill, PA-216, 11 sheets, 6 photos.
- WHITEMARSH Montgomery County (46)
 Hope Lodge, PA-18, 12 sheets, 6 photos.
- WHITES VALLEY Wayne County (64)
 Octagon Schoolhouse, PA-228, 5 sheets, 2 photos.
- WILKES BARRE Luzerne County (40)
 Timothy Pickering House, PA-230, 7 sheets, 9 photos.
- WILLIAMSPORT Lycoming County (41)
 Judge Parson Mansion, PA-326, 19 sheets, 16 photos.
 Thomas Updegraff Estate, PA-327, 11 sheets.
- WOODCOCK Crawford County (20)
Photos Only (1 each): Methodist Church, McPheeter House.
- WYOMING Luzerne County (40)
 Sweetland House, PA-23, 7 sheets, 6 photos.
 Sweetland Store, PA-211, 9 sheets, 3 photos.
 Wyoming Institute, PA-29, 2 sheets, 2 photos.
- WYSOX Bradford County (8)
 Old Brick Church, PA-222, 17 sheets, 8 photos.





IGLESIA DE SAN JOSÉ, SAN JUAN, PUERTO RICO. 1532

PUERTO RICO

SAN JUAN

San Juan District (7)

Capilla del Cristo, PR-42, 8 sheets, 5 photos.

El Polvorin, PR-46, 5 sheets, 9 photos.

Iglesia de San José, PR-41, 13 sheets, 14 photos.

Puerta de San Juan, PR-43, 7 sheets, 3 photos.

SAN GERMAN

Mayaguez District (5)

Templo de Porta Coeli, PR-45, 9 sheets, 10 photos.

VIEQUES ISLAND

Vieques District (8)

Fuerte Vieques, PR-44, 19 photos.

RHODE ISLAND

- BRISTOL** Bristol County (1)
DeWolf-Middleton House, 3-12, 13 sheets, 2 photos.
- UMBERLAND** Providence County (4)
Elder Ballou Meeting House, RI-14, 8 sheets.
- IMEROCK** Providence County (4)
Valentine Whitman Jr. House, RI-8, 12 sheets.
- INCOLN** Providence County (4)
Friends' Meeting House, RI-17, 19 sheets.
- EWPORT** Newport County (3)
Micah Spencer House, RI-3, 15 sheets.
Wanton-Hunter House, RI-7, 35 sheets.
- ORTH KINGSTOWN** Washington County (5)
Benjamin-Hammond Grist Mill, RI-2, 7 sheets.
Reynolds-Lawrence House, 3-8, 9 sheets, 2 photos.
- AKLAWN** Providence County (4)
Edward Searle House, RI-11, 11 sheets.
- ROVIDENCE** Providence County (4)
Capt. Joseph Tillinghast House, RI-4, 16 sheets.
Gov. Elisha Brown House, RI-9, 12 sheets.
Jeremiah Dexter House, RI-5, 9 sheets.
John Carter House, RI-1, 15 sheets.
Joseph Jenckes House, RI-12, 16 sheets.
Samuel Warner House, RI-10, 12 sheets.
Seril Dodge-Avis Brown House, 3-7, 15 sheets, 2 photos.
- WICKFORD** Washington County (5)
Gardiner House, 3-13, 14 sheets, 2 photos.

SOUTH CAROLINA

CAMDEN

Kershaw County (28)

Monument to Baron De Kalb, 13-8, 4 sheets, 1 photo.

Old Courthouse, 13-9, 10 sheets, 3 photos.

CHARLESTON

Charleston County (10)

Bennett's Rice Mill, 13-7, 8 sheets, 4 photos.

County Records Building, 13-2, 7 sheets, 5 photos.

Dr. Ramsay's House, 13-1, 6 sheets, 5 photos.

Old Jewish Orphanage, 13-15, 8 sheets, 7 photos.

Old Marine Hospital, 13-10, 5 sheets, 4 photos.

State Powder Magazines, 13-13, 2 sheets, 7 photos.

COLUMBIA

Richland County (40)

Ainsley Hall Mansion, 13-16, 10 sheets, 7 photos.

DeBruhl House, 13-3, 13 sheets, 5 photos.

Library (University of South Carolina), 13-11, 12 sheets, 5 photos.

EDISTO ISLAND

Charleston County (10)

The Brick House, SC-1, 8 sheets.

GREENVILLE

Greenville County (23)

Christ Church, 13-6, 14 sheets, 5 photos.

PENDLETON

Anderson County (24)

Farmers' Hall, 13-12, 7 sheets, 3 photos.

SUMTER VICINITY ("STATEBURG SECTION")

Sumter County (4)

Church of the Holy Cross, 13-14, 5 photos.

High Hills Baptist Church, 13-5, 9 sheets, 3 photos.

Tomb and Chapel of Gen. Thomas Sumter, 13-4, 6 sheets, 3 photos.

WALTERBORO

Colleton County (1)

Library, SC-2, 1 photo.



OLD JEWISH ORPHANAGE, CHARLESTON, SOUTH CAROLINA. c. 1800



T E N N E S S E E

- BEERSHEBA SPRINGS Grundy County (31)
Old Beersheba Inn, TENN-54, 4 photos.
- BOLIVAR Hardeman County (35)
Colonel McNeal House (Smith House), 19-10, 16 sheets, 6 photos.
- CASTALIAN SPRINGS Sumner County (83)
"Castalian Springs," TENN-81, 5 photos.
- COLUMBIA Maury County (60)
Mercer Hall, TENN-61, 2 photos.
- COLUMBIA VICINITY Maury County (60)
Clifton Place (Gen. Pillow House), TENN-62, 6 photos.
Rattle and Snap Plantation, TENN-63, 10 photos.
Zion Church, TENN-64, 3 photos.
- ELIZABETHTON Carter County (10)
Gen. Nathaniel Taylor House, TENN-94, 3 photos.
- ELKMONT VICINITY Sevier County (78)
Little Greenbriar School and Church House, TENN-116, 3 sheets,
9 photos.
- GALLATIN VICINITY Sumner County (83)
Cragfont, TENN-82, 3 photos.
Fairview Plantation, TENN-80, 8 photos.
- GATLINBURG VICINITY Sevier County (78)
Ephraim Bales Place, TENN-117, 8 sheets, 13 photos.
- HERMITAGE Davidson County (19)
The Hermitage (Andrew Jackson House), 19-52, 7 sheets, 42 photos.
- JOHNSON CITY VICINITY Washington County (90)
Cobb House, TENN-92, 3 photos.
Landon C. Haynes House, TENN-93, 3 photos.

KNOXVILLE Knox County (47)

- Campbell House, 19-103, 5 sheets, 2 photos.
- Chisholm Tavern, 19-111, 7 sheets, 2 photos.
- Jackson House, 19-102, 5 sheets, 2 photos.
- William Blount Mansion, 19-101, 7 sheets, 2 photos.

KNOXVILLE VICINITY Knox County (47)

- Ramsey House, 19-104, 4 sheets, 2 photos.

KNOXVILLE VICINITY Sevier County (78)

- Buckingham House, 19-110, 3 sheets, 2 photos.

LIMESTONE Washington County (90)

- Old Stone House, TENN-96, 3 photos.

MEMPHIS Shelby County (79)

- Dunscornb House, 19-1, 2 sheets, 2 photos.
- Hunt-Phelan House, 19-3, 3 sheets, 2 photos.
- Littleton-Pettit House, TENN-7, 8 photos.
- Robertson Topp House, 19-2, 3 sheets, 2 photos.
- Titus Block, 19-4, 6 sheets, 2 photos.

MORRISTOWN VICINITY Hamblen County (32)

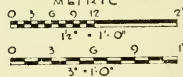
- Photos Only:* Deaderick-Taylor House (5 photos).

NASHVILLE Davidson County (19)

- Belmont, TENN-56, 11 photos.
- Tennessee State Capitol, 19-51, 23 sheets, 2 photos.



SCALE: 1" = 1'-0"



[198]

TEXAS

- ANAHUAC** Chambers County (36)
General Chambers House, TEX-281, 3 sheets, 5 photos.
- ANDERSON** Grimes County (93)
Allen Green House, TEX-218, 1 photo.
Baptist Church, TEX-276, 2 photos.
Bogess House, TEX-221, 1 photo.
Buchanan House, TEX-223, 1 photo.
Clark House, TEX-272, 1 photo.
David C. Dickson House, TEX-273, 2 photos.
Fanthrope Tavern, TEX-217, 2 photos.
Henry Pahl House, TEX-219, 1 photo.
Neblett Spring House, TEX-220, 1 photo.
Womack House, TEX-274, 2 photos.
- ANDERSON VICINITY** Grimes County (93)
Ephram Fuqua House, TEX-275, 1 photo.
- AUSTIN** Travis County (227)
French Legation, 33-C1, 4 sheets, 5 photos.
General Land Office Building, TEX-397, 6 photos.
Governor Pease House, TEX-330, 7 photos.
Governor's Mansion, 33-C4, 11 sheets, 5 photos.
Raymond House, TEX-331, 7 sheets, 6 photos.
Vance House, 33-C3, 9 sheets, 4 photos.
- AUSTIN VICINITY** Travis County (227)
Judge S. G. Sneed House, TEX-399, 4 photos.
- BASTROP** Bastrop County (11)
Crocheron House, TEX-335, 8 sheets, 5 photos.
E. F. Pearcy House, TEX-3127, 2 photos.
Gov. Sayer House, 33-C5, 4 sheets, 6 photos.
J. Lee Wilbarger House, 33-C6, 5 sheets, 6 photos.
- BELMONT** Gonzales County (89)
Tom King House, TEX-352, 4 photos.
- BOERNE VICINITY** Kendall County (130)
Becker House, TEX-375, 5 photos.

- BRAZORIA** Brazoria County (20)
 Ashcomb House, TEX-249, 2 photos.
- BROWNSVILLE VICINITY** Cameron County (31)
 Carmen Ranch House, 33-AB3, 4 sheets, 7 photos.
- BULLARD** Smith County (212)
 Alf Loffin House, TEX-135, 3 photos.
 Douglas House, TEX-134, 5 photos.
- BULLARD VICINITY** Smith County (212)
 Col. Dewberry House, TEX-133, 3 photos.
 Pitt Loffin House, TEX-132, 4 photos.
- CARTHAGE** Panola County (183)
 Jasper Collins House, TEX-15, 4 photos.
 Old Dempsey Morris House, TEX-17, 2 photos.
 Old Snow House, TEX-16, 2 photos.
 Parker House, TEX-18, 2 photos.
- CASTROVILLE** Medina County (163)
 Andrew Carle House, 33-A5, 3 sheets, 1 photo.
 Carle Residence and Store, TEX-390, 5 sheets, 4 photos.
 First Catholic Church, TEX-359, 2 photos.
 Gerhard Ihnken Residence and Store, TEX-365, 4 photos.
 Goldberg House, TEX-358, 3 photos.
 Henry Castro House, TEX-356, 2 photos.
 Joe Bendele House, TEX-357, 2 photos.
 John Marion House, TEX-368, 3 photos.
 John Vance House, TEX-361, 4 photos.
 Laurent Quintle Residence and Store Building, TEX-362, 5 sheets, 3 photos.
 Lutheran Church, TEX-363, 2 photos.
 Louis Haass House, TEX-367, 3 photos.
 Old Courthouse, TEX-364, 2 photos.
 Peter Hoog House, TEX-366, 3 photos.
 P. F. Pingnot House, TEX-360, 6 photos.
 Quintle-Haas Mill, TEX-355, 6 photos.
 Simon House, TEX-354, 2 photos.
 Tarde Hotel, TEX-389, 6 photos.
 Vance Hotel, 33-A4, 4 sheets, 7 photos.

TEXAS

- CASTROVILLE VICINITY Medina County (163)
De Montel House, TEX-369, 7 photos.
- CENTER Shelby County (210)
Emzy C. Smith House, TEX-11, 2 photos.
Louis Jones House, TEX-12, 2 photos.
- CENTER POINT Kerr County (133)
Ganahl House, TEX-377, 5 sheets, 8 photos.
- CESTOWOWA Karnes County (128)
Pawelek House, TEX-314, 3 sheets, 7 photos.
- CHAPEL HILL Washington County (239)
Col. J. W. Browning House, TEX-265, 2 photos.
John Smith House, TEX-25, 5 sheets, 2 photos.
Stage Coach Inn, TEX-24, 5 sheets, 3 photos.
- CHENANGO Brazoria County (20)
Old Chenango Sugar Mill, TEX-283, 3 sheets, 1 photo.
- CHERRY SPRINGS Gillespie County (86)
Rode House, TEX-378, 7 photos.
- CHERRY SPRINGS VICINITY Gillespie County (86)
Rode-Kothe Barn, 33-A14, 6 photos.
- CHIRENO Nacogdoches County (174)
Old Half-Way Inn (Tucker House), 33-D5, 4 sheets, 6 photos.
- COLUMBUS Colorado County (45)
Tait House, TEX-250, 3 photos.
- COLUMBUS VICINITY Colorado County (45)
Tait Plantation House, TEX-282, 3 sheets, 3 photos.
- COMFORT Kendall County (130)
Faltin House, TEX-376, 4 sheets, 3 photos.
- CORPUS CHRISTI Nueces County (178)
Meuly House, TEX-3114, 7 sheets, 8 photos.

- CROCKETT Houston County (113)
 Coleman-Crook House, TEX-232, 2 photos.
- CROCKETT VICINITY Houston County (113)
 Collins House (Park Hill), TEX-233, 3 photos.
- D'HANIS Medina County (163)
 Joseph Ney House, TEX-3100, 3 photos.
- DRIFTWOOD Hays County (105)
 Johnson's Institute, TEX-398, 4 photos.
- EL PASO El Paso County (71)
 Simeon Hart House, TEX-3109, 1 photo.
- FLORESVILLE VICINITY Wilson County (247)
 Francisco Flores Ranch House, TEX-38, 4 photos.
 Juan Seguin House, TEX-39, 5 sheets, 8 photos.
 Miguel Yndo House, TEX-37, 4 photos.
- FORT DAVIS Jeff Davis County (122)
 Ruins of Fort Davis, TEX-3102, 5 photos.
- FREDERICKSBURG Gillespie County (86)
 Dietz House, TEX-380, 4 photos.
 Foerster House, TEX-381, 3 photos.
 Heinrich Kammlah House, TEX-379, 6 photos.
 John Peter Tatsch House, 33-A12, 2 sheets, 6 photos.
 Old Post Office, 33-A7, 3 sheets, 4 photos.
 Otto Pfeil House, 33-A13, 6 sheets, 3 photos.
 St. Mary's Catholic Church, 33-C2, 4 sheets, 5 photos.
 Staudt Sunday House, 33-A8, 2 sheets, 4 photos.
- FULTON Aransas County (4)
 Fulton House, TEX-3116, 2 photos.
- GALVESTON Galveston County (84)
 Allen Lewis House, TEX-256, 2 photos.
 Ball House, TEX-27, 7 sheets, 4 photos.
 Bartlett Moore House, TEX-257, 2 photos.
 Cherry House, TEX-252, 1 photo.
 J. M. Brown House, 33-B3, 8 sheets, 15 photos.

GALVESTON—*Continued.*

- Menard House, TEX-26, 5 sheets, 3 photos.
- Moody House, TEX-254, 2 photos.
- Old Federal Building, TEX-259, 1 photo.
- Powattan House (Hotel), TEX-28, 7 sheets, 2 photos.
- Powattan House (Removed Section), TEX-28A, 1 photo.
- Rosenberg House, TEX-260, 4 photos.
- Turner Hall (Alberts House), TEX-21, 4 sheets, 11 photos.
- Valery Austin House, TEX-261, 3 photos.
- Wolston House, TEX-258, 1 photo.

GOLIAD

Goliad County (88)

- Boyd House, TEX-383, 3 photos.
- Davis House, TEX-385, 4 photos.
- Mission La Bahia, TEX-387, 5 photos.
- Peck House, TEX-384, 11 photos.

HEMPSTEAD VICINITY

Waller County (237)

- Liendo Plantation, 33-B4, 5 sheets, 8 photos.

HILLS PRAIRIE

Bastrop County (11)

- Wiley Hill House, TEX-336, 7 sheets, 11 photos.

HOUSTON

Harris County (101)

- D. B. Cherry House, 33-B1, 4 sheets, 10 photos.
- Dr. Carrington House, 33-B2, 4 sheets, 9 photos.
- Longcope House, TEX-22, 3 sheets, 7 photos.
- Shelter House, TEX-23, 4 sheets, 2 photos.

HUNTSVILLE VICINITY

Walker County (236)

- Yoakum House, TEX-231, 1 photo.

INDEPENDENCE

Washington County (239)

- Baptist Church, TEX-29, 2 photos.
- Blue House, TEX-210, 3 photos.
- Clark House, TEX-211, 2 photos.
- Gen. Robertson House, 33-B9, 2 sheets, 6 photos.
- Margaret Lea House, TEX-264, 1 photo.
- O. A. Seward House, 33-B8, 4 sheets, 7 photos.
- Samuel Seward House, TEX-262, 1 photo.
- Toalson House, TEX-263, 2 photos.

JEFFERSON

Marion County (158)

Alley House, TEX-119, 2 photos.
 Beard House, TEX-113, 3 photos.
 Catholic Church, TEX-13, 4 photos.
 Cockell House, TEX-116, 2 photos.
 Culbertson House, TEX-114, 3 photos.
 Excelsior Hotel, TEX-112, 4 photos.
 Jefferson Courthouse, TEX-118, 1 photo.
 Jefferson Journal Building, TEX-111, 3 photos.
 Old Kahan Saloon Building, TEX-110, 2 photos.
 Presbyterian Manse, TEX-14, 6 photos.
 Saul Spelling House, TEX-115, 3 photos.
 Ward House, TEX-117, 4 photos.

JEFFERSON VICINITY

Marion County (158)

William Freeman House, 33-D3, 5 sheets, 10 photos.

LAGRANGE

Fayette County (75)

Anton Kirsch House, TEX-3122, 3 photos.
 Etario Club, TEX-3121, 4 photos.
 Kaulbach House, TEX-3120, 2 photos.

LANGTRY

Val Verde County (233)

Judge Roy Bean's "Hall of Justice", TEX-3101, 2 photos.

LOCKHART

Caldwell County (28)

Blackwell House, TEX-391, 5 photos.
 Dr. Pleasant Lane House, TEX-392, 5 photos.

LUFKIN VICINITY

Angelina County (3)

John Gann House, TEX-285, 2 photos.

MARSHALL

Harrison County (102)

Alexander House, TEX-124, 3 photos.
 B. L. Holcombe House, 33-D4, 5 sheets, 8 photos.
 Carter House, TEX-121, 3 photos.
 First Methodist Church South, TEX-122, 2 photos.
 Munce House, TEX-123, 2 photos.
 Wheatstone House, TEX-125, 3 photos.

TEXAS

- MARSHALL VICINITY Harrison County (102)
J. B. Henderson House, TEX-120, 3 photos.
- MENARD VICINITY Menard County (164)
Fort McKavett, TEX-3111, 16 photos.
- MILAN VICINITY San Augustine County (203)
Ybarbo Ranch House, TEX-268, 2 photos.
- MISSION VALLEY Victoria County (235)
DeLeon Ranch House, TEX-278, 1 photo.
James Rives House, TEX-246, 1 photo.
Quincy Davidson House, TEX-248, 1 photo.
- NACOGDOCHES Nacogdoches County (174)
Nacogdoches University, TEX-235, 1 photo.
- NACOGDOCHES VICINITY Nacogdoches County (174)
Peter Ellis Bean House, TEX-236, 1 photo.
Adolphus Sterne House, TEX-234, 2 photos.
Sacred Heart Church, TEX-266, 1 photo.
- NAVASOTA Grimes County (93)
Foster House, TEX-215, 3 photos.
Frame Cottage (Navasota Beauty Parlor), TEX-216, 1 photo.
Freeman House, TEX-271, 1 photo.
- NAVASOTA VICINITY Grimes County (93)
Sheriff Gibbs House, TEX-214, 2 photos.
- NEW BRAUNFELS Comal County (46)
Ferdinand J. Lindheimer House, TEX-374, 2 photos.
J. L. Forke House, TEX-373, 3 photos.
Naégelin House, 33-A10, 3 sheets, 7 photos.
New Braunfels Coffee Company Building, 33-A11, 3 sheets, 13 photos.
Schmidt House, TEX-372, 2 photos.
- NEWCASTLE VICINITY Young County (252)
Fort Belknap, 33-D7, 3 sheets, 12 photos.

- PALESTINE** Anderson County (1)
 Dorsett House, TEX-127, 2 photos.
 Eagan House, TEX-129, 3 photos.
 George Pessony House, TEX-126, 3 photos.
 McNaughton House, TEX-128, 3 photos.
 Old Schwirter House, TEX-130, 3 photos.
- PANNA MARIA** Karnes County (128)
 Moczygamba Houses, TEX-312, 4 photos.
 Urbanczyk House, TEX-311, 3 photos.
 Whetstone Ranch House, TEX-388, 5 photos.
- PENDLETONS FERRY** Sabine County (202)
 James Gaines House, TEX-267, 1 photo.
- PLANTERSVILLE** Grimes County (93)
 Baker House (Cedar Hall), TEX-225, 2 photos.
 Easley House, TEX-227, 2 photos.
 Old College Dormitory, TEX-277, 2 photos.
 Walton House, TEX-226, 1 photo.
- POINT ISABEL** Cameron County (31)
 Old Lighthouse, 33-AB1, 4 sheets, 5 photos.
- POTH VICINITY** Wilson County (247)
 Beauregard Ranch House, TEX-310, 7 photos.
- PRESIDIO VICINITY** Presidio County (189)
 Fort Leaton, TEX-3103, 6 sheets, 16 photos.
- QUIHI** Medina County (163)
 The Boehle House, 33-A18, 2 sheets, 6 photos.
- QUIHI VICINITY** Medina County (163)
 Schorobiny Houses, TEX-371, 7 photos.
- RIO GRANDE CITY** Starr County (214)
 Henry Clay Davis House, 33-AB4, 6 sheets, 8 photos.
 Old Courthouse, 33-AB2, 4 sheets, 2 photos.

ROANS PRAIRIE

Grimes County (93)

Mark Kennard House, TEX-228, 1 photo.

A. D. Kennard House, TEX-229, 1 photo.

ROCKPORT

Aransas County (4)

Mathis House, TEX-3115, 7 photos.

ROUND ROCK

Williamson County (246)

Washington Anderson House, TEX-338, 6 photos.

ROUND TOP

Fayette County (75)

Bethlehem Evangelical Lutheran Church, TEX-3124, 4 photos.

Kneip House, TEX-3123, 3 photos.

SALADO

Bell County (14)

Robertson House, TEX-394, 16 sheets, 10 photos.

Shady Villa, TEX-395, 5 photos.

SAN ANTONIO

Bexar County (15)

Argyle Mansion, TEX-36, 7 photos.

Cos House, 33-A6, 2 sheets, 3 photos.

Denman Home, TEX-393, 8 photos.

Des Mazieres Store and Residence, 33-A2, 5 sheets, 5 photos.

Francisco Ruiz House, TEX-3117, 2 photos.

French Mansard House, 33-A3, 7 sheets, 4 photos.

John R. Kamphmann House, TEX-396, 13 photos.

John Twohig House, TEX-31, 4 photos.

Judge Devine House, TEX-332, 6 photos.

Menger Hotel, TEX-35, 17 photos.

Mission San Antonio de Valero (The Alamo), TEX-318, 15 photos.

Mission San José y San Miguel de Aguayo, TEX-333, 6 sheets, 33 photos.

Navarro House, TEX-317, 3 sheets, 2 photos.

St. Mark's Episcopal Church, TEX-33, 4 photos.

San Fernando Cathedral, TEX-34, 7 photos.

Seng House, 33-A15, 3 sheets, 5 photos.

Uhl House, TEX-316, 5 photos.

Uhl Store, TEX-315, 7 photos.

Ursuline Academy, TEX-32, 6 photos.

Vance House, 33-A1, 9 sheets, 6 photos.

Veramendi Palace, TEX-3128, 3 photos.

Wm. S. Porter (O. Henry) House, TEX-325, 3 photos.

SAN ANTONIO VICINITY

Bexar County (15)

Aqueduct, TEX-322, 5 photos.

"Casa Vieja," TEX-323, 5 sheets, 5 photos.

Casa Vieja Kiln and Arch, TEX-324, 2 photos.

Mission Nuestra Señora de la Purísima Concepción de Acuña, TEX-319, 5 sheets, 14 photos.

Mission San Francisco de la Espada, TEX-320, 4 sheets, 20 photos.

Mission San Juan de Capistrano, TEX-321, 2 sheets, 17 photos.

SAN AUGUSTINE

San Augustine County (203)

A. H. Cartwright House, TEX-238, 11 photos.

Ben Roberts House, TEX-237, 2 photos.

Columbus Cartwright House, TEX-239, 1 photo.

Johnson House, TEX-242, 1 photo.

Jonas Hail House, TEX-240, 2 photos.

Sublett House, TEX-241, 2 photos.

S. W. Blount House, 33-D1, 4 sheets, 6 photos.

SAN AUGUSTINE VICINITY

San Augustine County (203)

William Garrett House, 33-D2, 4 sheets, 6 photos.

SAN ELIZARIO

El. Paso County (71)

First County Courthouse, TEX-3107, 2 photos.

Jesus Lujan House, TEX-3108, 3 photos.

Mission Capilla de San Elizario, TEX-3106, 4 photos.

Viceregal Mansion, TEX-3110, 10 photos.

SAN YGNACIO

Zapata County (253)

San Ygnacio Ranch House, TEX-3112, 5 sheets, 17 photos.

SEGUIN

Guadalupe County (94)

"Aunt Margaret's House," TEX-348, 2 photos.

Ben McCullouch House, TEX-353, 2 photos.

Col. Joshua Young House, 33-A9, 5 sheets, 5 photos.

Erskine House No. 1, TEX-328, 4 sheets, 10 photos.

Erskine House, TEX-343, 6 photos.

Fennell House, TEX-347, 4 photos.

Holloman House, TEX-350, 5 photos.

Isom's House, TEX-349, 3 photos.

Judge White House, TEX-351, 4 photos.

Luke Coopender House, TEX-344, 4 photos.

SEGUIN—*Continued.*

- Magnolia Hotel, TEX-327, 4 photos.
- Manuel Flores House, TEX-340, 7 photos.
- Mosey Campbell House, TEX-329, 9 photos.
- Parson Herron House, TEX-345, 5 photos.
- T. B. Miller House, TEX-341, 9 photos.
- Tom Vaughan House, TEX-346, 5 photos.

SHAFTER VICINITY

Presidio County (189)

- Fort Cibolo, TEX-3118, 8 photos.
- Fortin de Cienega, TEX-3119, 3 sheets, 1 photo.

SMITHVILLE VICINITY

Bastrop County (11)

- Aaron Burleson House, TEX-3126, 5 photos.
- Tom Ireland House, TEX-337, 3 photos.

SOCORRO

El Paso County (71)

- Mission Nuestra Señora del Socorro, TEX-3105, 7 sheets, 9 photos.

SOMERSET

Bexar County (15)

- Cowan House, TEX-382, 3 photos.

STONEHAM VICINITY

Grimes County (93)

- Sanders-McIntyre House, TEX-224, 1 photo.

SUTHERLAND SPRINGS

Wilson County (247)

- Polley Mansion, TEX-326, 7 sheets, 9 photos.

TAYLOR VICINITY

Williamson County (246)

- McFadden House, TEX-339, 3 photos.

THOMASTON

De Witt County (62)

- Murphree Ranch House, TEX-279, 1 photo.

VICTORIA

Victoria County (235)

- A. Goldman House, TEX-245, 1 photo.
- Callender House, TEX-247, 4 sheets, 1 photo.
- Rupley Building, TEX-280, 1 photo.

- WASHINGTON Washington County (239)
Anson Jones House, TEX-212, 3 photos.
J. M. Brown House, TEX-213, 5 sheets, 3 photos.
- WEST COLUMBIA Brazoria County (20)
Varner Plantation, TEX-251, 4 photos.
- YSLETA El Paso County (71)
Mission Nuestra Señora del Carmen, TEX-3104, 9 photos.
- ZAPATA VICINITY Zapata County (253)
San Bartolo Ranch, TEX-3113, 5 photos.





MORMON TABERNACLE, SALT LAKE CITY, UTAH. 1893-97

UTAH

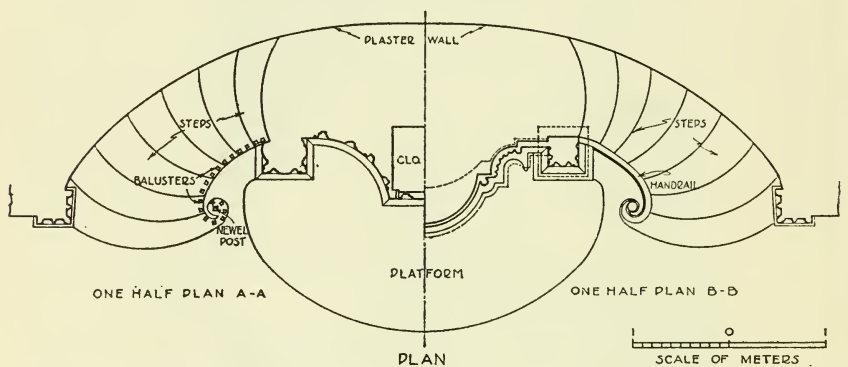
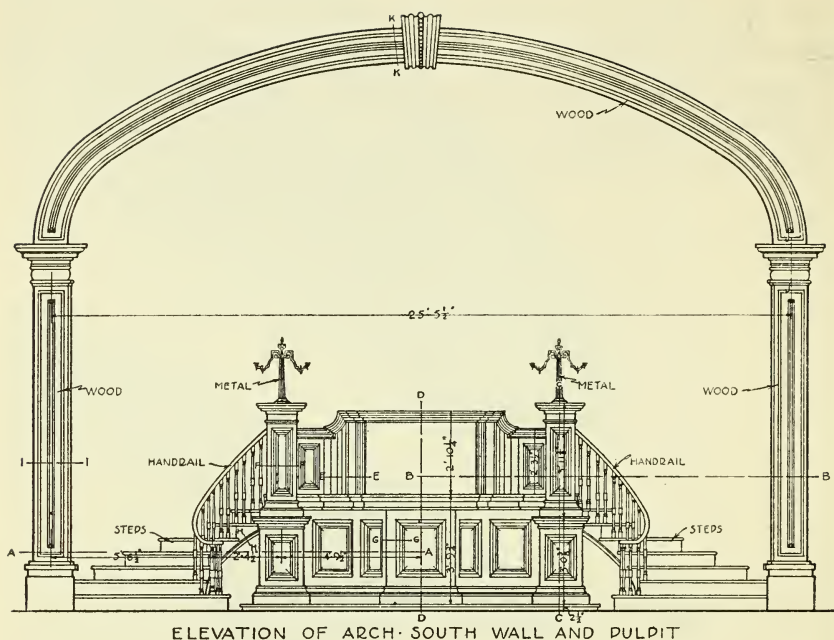
SALT LAKE CITY

Salt Lake County (18)

Beehive House, U-1, 13 sheets, 4 photos.

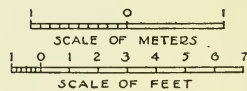
Mormon Tabernacle, U-2, 6 photos.

Osmyn Deuel Log Cabin, U-3, 1 photo.



EDWARD E. ALLEN · DEL.
INKED BY WM. A. TARBELL.

BUILT 1833



FEDERATED CHURCH PULPIT, CASTLETON, VERMONT. 1833
Measured Drawing Sheet 1

VERMONT

- BURLINGTON** Chittenden County (4)
Unitarian Church, VT-24, 6 sheets, 7 photos.
- CASTLETON** Rutland County (11)
Meecham-Ainsworth House, VT-15, 5 photos.
Federated Church (Pulpit), VT-17, 3 sheets, 3 photos.
Ransom House (Stairway), VT-18, 2 photos.
Harris House, VT-14, 9 sheets, 5 photos.
Watters House, VT-16, 10 sheets, 2 photos.
- GRAFTON** Windham County (13)
Congregational Church, VT-23, 6 sheets, 6 photos.
- MIDDLEBURY** Addison County (1)
Congregational Church, VT-11, 11 photos.
- OLD BENNINGTON** Bennington County (2)
General David Robinson House, VT-21, 4 photos.
- ROCKINGHAM** Windham County (13)
Rockingham Meeting House, VT-22, 8 photos.
- RUTLAND** Rutland County (11)
Googan House (Gookin House), VT-13, 17 sheets, 11 photos.
- SOUTH SHAFTSBURY** Bennington County (2)
Governor Galusha House, VT-20, 11 photos.
Monroe House, VT-19, 11 photos.
- VERGENNES** Addison County (1)
General Strong House, VT-12, 17 sheets, 6 photos.

VIRGINIA

NOTE.—For the State of Virginia only, subjects are arranged under counties alphabetically, except for those structures located in independent cities, which are listed separately directly below.

Independent Cities

ALEXANDRIA

Carlyle House, VA-101, 7 sheets, 10 photos.

Fawcett House, VA-104, 6 sheets, 3 photos.

Gadsby's Tavern, VA-100, 7 sheets, 13 photos.

Lawrence Lewis House, VA-109, 11 sheets, 7 photos.

McGuire House (Lyceum), VA-144, 4 photos.

Ramsey House, VA-103, 4 sheets, 2 photos.

Small Warehouse at rear 105 So. Union St., VA-133, 3 sheets, 2 photos.

The Almshouse, VA-134, 8 sheets.

The Jockey Club, VA-102, 7 sheets, 8 photos.

Warehouse at 101-105 So. Union St., VA-132, 7 sheets, 3 photos.

Photos Only: Burson House (1 photo); Christ Church (7 photos); Dr. Craik House (1 photo); Fairfax House (4 photos); George William Fairfax House (1 photo); Houses at: 310 So. Lee St. (1 photo), 310 No. Lee St. (Doorway) (1 photo), 221 So. Lee St. (6 photos), 200 Prince St. (1 photo), 211½ Prince Street (2 photos), 711 Prince St. (2 photos), 211 No. Fairfax St. (4 photos), 323 So. Fairfax St. (2 photos); Leadbeater Drug Store (1 photo); Lee House (1 photo); Lloyd House (5 photos); Presbyterian Meeting House (3 photos); Row Houses at 103-113 Prince St. (1 photo); Snowden House (2 photos); Wise's Tavern (1 photo).

FREDERICKSBURG

Federal Hill Summer House, 11-4, 1 sheet, 1 photo.

Mary Washington House, 11-2, 12 sheets, 11 photos.

Rising Sun Tavern, 11-1, 6 sheets, 4 photos.

NORFOLK

The Whittle House, 11-15, 5 sheets, 1 photo.

PETERSBURG


Bollingbrook, VA-79, 5 sheets.

Dunn House, VA-130, 16 sheets, 13 photos.

Oak Hill, VA-135, 6 photos.

The Stone House in Blandford, VA-96, 9 sheets, 5 photos.

Photos Only (2 each): Battersea, Pride's Tavern, Strachan House.



ST. LUKE'S CHURCH, SMITHFIELD VICINITY, VIRGINIA. 17th Century



RICHMOND

Bell Tower, VA-116, 1 sheet, 2 photos.
 Belvin House, VA-111, 5 sheets, 8 photos.
 Bott House, VA-119, 12 sheets, 4 photos.
 Caskie House, VA-113, 12 sheets, 5 photos.
 DeSaussure House, VA-114, 11 sheets, 2 photos.
 Double House at 2216-18 E. Main St., VA-118, 12 sheets, 2 photos.
 Gill House, Va-131, 1 sheet, 2 photos.
 Greenhow House, VA-112, 5 sheets, 9 photos.
 Hawes House, VA-115, 14 sheets, 7 photos.
 Old Stone House (Poe Foundation), VA-120, 7 sheets, 6 photos.
 St. John's Church, 11-22, 11 sheets, 7 photos.
 The Masons' Hall, 11-21, 12 sheets, 2 photos.

Photos Only: Alexander Cameron House (1 photo); Bowser Branch Library (1 photo); Brick Cottage at 778 No. 9th St. (1 photo); Brockembrough House ("White House of the Confederacy") (3 photos); Commercial Building at 1207-11 E. Main St. (1 photo); Cottage at 6 Granby St. (1 photo); Double Houses at: 100-2 E. Main St. (1 photo), 628-30 No. 17th St. (1 photo), 212-14 So. First St. (1 photo), 311 College St. (1 photo); General Lee House (1 photo); Glasgow House (1 photo); Houses at: First and Main Sts. (4 photos), 804 E. Clay St. (4 photos), 23rd and Franklin Sts. (1 photo), 516 No. 3rd St. (1 photo), 514 No. 3rd St. (1 photo), 4 E. Main St. (1 photo), Main and Foushee Sts. (1 photo), 706 No. 18th St. (1 photo), 206 E. Leigh St. (1 photo), 107 W. Cary St. (1 photo), 21 W. Clay St. (1 photo), 25th and Grace Sts. (1 photo), 102 So. 3rd St. (1 photo), 3rd and Leigh Sts. (1 photo), 26th and Franklin Sts. (1 photo), 2501 E. Grace St. (1 photo), 116 So. 3rd St. (1 photo), N. E. corner of First and Franklin Sts. (1 photo), N. W. Corner of First and Franklin Sts. (1 photo), 402 E. Cary St. (1 photo), 9 No. 23rd St. (1 photo), 5th and Cary Sts. (1 photo), 2702 E. Grace St. (1 photo), 17th and Venable Sts. (1 photo), 2503 E. Grace St. (1 photo); John Marshall House (1 photo); Linden Row (1 photo); Nolting House (2 photos); Pohlig Factory (1 photo); Valentine Museum (1 photo).

STAUNTON

Gates of Stuart House, 11-7, 1 sheet, 2 photos.
 The Manse (Woodrow Wilson's Birthplace), 11-9, 8 sheets, 3 photos.

Counties

ALBEMARLE COUNTY (2)

Keene Vicinity.

Viewmont (Joshua Fry House), 11-12, 4 sheets, 5 photos.

AMHERST COUNTY (5)

Clifford.

Brick House, VA-54, 2 photos.

AUGUSTA COUNTY (8)

Fort Defiance.

Augusta Old Stone Church, 11-10, 9 sheets, 2 photos.

Staunton Vicinity.

Folly Farms, 11-8, 10 sheets, 7 photos.

BUCKINGHAM COUNTY (15)

Dikwyn Vicinity.

Bellmont, 11-14, 4 sheets, 3 photos.

CAMPBELL COUNTY (16)

Lynchburg Vicinity.

Christopher Johnson Cottage, 11-11, 3 sheets, 2 photos.

Rustburg Vicinity.

White Hall, VA-66, 4 photos.

CAROLINE COUNTY (17)

Bowling Green.

"The Old Mansion" (Bowling Green), VA-128, 16 sheets, 8 photos.

Photos Only: County Courthouse (3 photos).

Bowling Green Vicinity.

Photos Only: Oak Ridge (5 photos).

CHARLES CITY COUNTY (19)

Charles City.

County Courthouse, VA-60, 2 photos.

Photos Only: Sherwood Forest (2 photos), The Glebe House (3 photos).

Charles City Vicinity.

Farmington, VA-95, 11 sheets.

Greenway, 11-23, 17 sheets, 8 photos.

CHARLES CITY COUNTY (19)—*Continued.*

Malvern Hill.

Malvern Hill, VA-89, 6 sheets.

Tettington.

Photos Only: Rowe House (2 *photos*).

CHESTERFIELD COUNTY (21)

Lorraine Vicinity.

Bellona Arsenal, VA-139, 10 photos.

CLARKE COUNTY (22)

Gaylord.

Photos Only: Clifton (3 *photos*).

White Post Vicinity.

Powder House at Greenway Court, VA-108, 4 sheets, 8 photos.

CULPEPER COUNTY (24)

Brandy Vicinity.

Little Fork Church, VA-147, 3 sheets.

CUMBERLAND COUNTY (25)

Cumberland Vicinity.

Covered Bridge, 11-13, 2 sheets, 2 photos.

DINWIDDIE COUNTY (27)

Petersburg Vicinity.

Photos Only: Wales (6 *photos*).

ESSEX COUNTY (29)

Bowlers Wharf.

Photos Only: Frame House and Kitchen (5 *photos*).

Dunnsville Vicinity.

Bathurst, VA-129, 11 sheets, 6 photos.

FAIRFAX COUNTY (30)

Annandale.

Photos Only: Ossian Hall (6 *photos*).

Chantilly.

Photos Only: Sully (3 *photos*).

Fairfax.

Hope Park, VA-107, 6 sheets, 7 photos.

Photos Only: Piney Branch Mill (3 *photos*).

FAIRFAX COUNTY (30)—*Continued.*

Falls Church.

Photos Only: Falls Church (4 *photos*).

Occoquan (Woodbridge) Vicinity.

Gunston Hall, VA-141, 5 *photos*.

Ravensworth.

Ravensworth, VA-105, 4 *sheets*, 14 *photos*.

FAUQUIER COUNTY (31)

Marshall Vicinity.

John Marshall House (Oak Hill), 11-5, 34 *sheets*, 7 *photos*.

The Plains Vicinity.

Log House (Gordonsdale), 11-6, 9 *sheets*, 1 *photo*.

GLOUCESTER COUNTY (37)

Belroi.

Walter Reed Birthplace, VA-57, 2 *photos*.

Capahosic.

Photos Only: Baytop (3 *photos*).

Gloucester.

Photo Only: Botetourt Hotel.

Ordinary Vicinity.

Belle Farm, VA-69, 1 *photo*.

Whitemarsh Vicinity.

Rosewell, VA-61, 7 *photos*.

Photos Only: Abingdon Glebe (2 *photos*).

HANOVER COUNTY (43)

Ashland Vicinity.

Scotchtown, VA-117, 11 *sheets*, 8 *photos*.

Beaverdam.

Photos Only: Edgewood (4 *photos*).

Gum Tree Vicinity.

Photos Only: Dewberry (3 *photos*).

Mechanicsville Vicinity.

Gathwright House, VA-76, 13 *sheets*.

Quarters at Wm. Gaines House, VA-78, 3 *sheets*.

Photos Only: Rural Plains (3 *photos*).

ISLE OF WIGHT COUNTY (47)

Smithfield.

Barrett House, VA-140, 4 *photos*.

Photos Only (1 each): Brick House on Mason St., Old County Courthouse, Small Brick Office.

LE OF WIGHT COUNTY (47)—*Continued.*

Smithfield Vicinity.

St. Luke's Church, 11-20, 10 sheets, 11 photos.

AMES CITY COUNTY (48)

Croaker Vicinity.

Richardson House, VA-88, 7 sheets.

Jamestown Island.

Architectural Remains:

Unit A, Sub-Unit 39, VA-26, 10 sheets, 4 photos.

Unit B, Sub-Units 59 and 73, VA-27, 3 sheets, 4 photos.

Unit B, Sub-Unit 62, VA-28, 4 sheets, 4 photos.

Unit B, Sub-Units 89 and 97, VA-25, 14 sheets, 7 photos.

Unit B, Sub-Unit 86, VA-29, 4 sheets.

Williamsburg Vicinity.

Maine Farm, VA-71, 6 photos.

Photos Only: Poplar Hall (2 photos).

ING AND QUEEN COUNTY (49).

Walkerton Vicinity.

Hillsborough, VA-125, 22 sheets, 13 photos.

ING GEORGE COUNTY (50)

Comorn Vicinity.

Lamb's Creek Church, VA-98, 3 sheets.

Marmion, VA-145, 25 sheets, 13 photos.

ING WILLIAM COUNTY (51)

King William.

County Courthouse, VA-123, 7 sheets, 4 photos.

Lester Manor Vicinity.

Photos Only: Elsing Green (2 photos).

Mangohick Vicinity.

Photos Only (3 each): Retreat, Roseville.

ANCASTER COUNTY (52)

Bertrand Vicinity.

Towles Point, VA-62, 5 photos.

Kilmarnock Vicinity.

Christ Church, VA-70, 13 photos.

LANCASTER COUNTY (52)—*Continued.*

Lancaster.

Photos Only: Hughlett House (2 *photos*).

Lively Vicinity.

St. Mary's White Chapel, VA-59, 5 *photos*.

Somers Vicinity.

Belle Isle, VA-64, 7 *photos*.

LOUDOUN COUNTY (54)

Waterford.

Photos Only: Apothecary Shop (1 *photo*), Atley-Huff House (1 *photo*), Baptist Church (1 *photo*), Bond St. Houses (1 *photo*), Brick Cottage on Highway (1 *photo*), Charles Morland House (1 *photo*), Clockmaker's House and Shop (1 *photo*), Dr. Edwards House (1 *photo*), Dr. Rex House and Adjoining Houses (1 *photo*), Edwards House and Barn (4 *photos*), Hector Hough House (1 *photo*), Lloyd Curh House (1 *photo*), Log Cabin (1 *photo*), Log House (1 *photo*), Loudon Hotel (2 *photos*), Meeting House (1 *photo*), Middle Huff House (1 *photo*), Mill (1 *photo*), Moch House (2 *photos*), Nancy Robinson Log House (1 *photo*), Nathaniel Walker House (1 *photo*), Patton House (2 *photos*), Schooley House (1 *photo*), Schoolhouse (1 *photo*), Sidewell House (1 *photo*), Steer House (1 *photo*), Stuccoed Brick House (2 *photos*), Virginia Mansfield House (1 *photo*), William Williams House (1 *photo*), Yellow Brick House (1 *photo*).

NANSEMOND COUNTY (62)

Chuckatuck.

Photos Only: Wood Gateposts (3 *photos*).

Reids Ferry.

Photos Only: Pembroke (4 *photos*).

NEW KENT COUNTY (64)

Providence Forge.

Providence Forge Grist Mill, VA-110, 9 sheets, 17 *photos*.

Photos Only: Providence Forge House (7 *photos*).

Bottoms Bridge Vicinity.

Dr. Lucas House, VA-121, 8 sheets.

New Kent Vicinity.

Christ's Cross, VA-126, 13 sheets, 11 *photos*.

Tallysville Vicinity.

St. Peter's Church, VA-127, 9 sheets, 7 *photos*.

Photos Only: Cedar Grove (4 *photos*).

NEW KENT COUNTY (64)—*Continued.*

Tunstall Vicinity.

Road View Kitchen, VA-97, 5 sheets, 5 photos.

"The Castle", VA-124, 13 sheets, 6 photos.

ITTSYLVANIA COUNTY (72)

Danville Vicinity.

Dan's Hill, 11-24, 3 sheets, 12 photos.

OWHATAN COUNTY (73)

Huguenot Springs Vicinity.

Photos Only: Keswick (13 photos).

Wyndham Vicinity.

Norwood, VA-148, 4 photos.

RINCESS ANNE COUNTY (77)

Lynnhaven Bay Vicinity.

Keeling House, 11-17, 6 sheets, 4 photos.

Wishart House, 11-16, 3 sheets, 3 photos.

RINCE WILLIAM COUNTY (76)

Aden.

Photos Only: Effingham (11 photos), Green House (1 photo), Pilgrims Rest (3 photos).

Antiock.

Photos Only: La Grange (4 photos).

Catharpin Vicinity.

Photos Only: Log Cabin (2 photos).

Dumfries.

The Merchant House, VA-91, 14 sheets, 7 photos.

Photos Only: Dumfries House (2 photos), Frame House (1 photo).

Groveton.

Photo Only: Dogan House.

Hickory Grove.

Photos Only: Prospect Hill (5 photos).

Manassas.

Photos Only: Liberia (4 photos), Tudor Hall (1 photo).

Manassas Vicinity.

Chinn House, VA-138, 7 photos.

Photos Only: Ben Lomond (2 photos), Stone House (1 photo).

PRINCE WILLIAM COUNTY (76)—*Continued.*

Minnieville.

Bel Air, VA-99, 7 sheets, 6 photos.

Thoroughfare.

Photos Only: Beverley's Mill and Adjacent Ruins (2 *photos*).

Waterfall.

Photos Only: Evergreen (1 *photo*), Hagley (3 *photos*), Mt. Atlas (2 *photos*), Poplar Hill (2 *photos*).

Woodbridge Vicinity.

Rippon Lodge, VA-106, 9 sheets, 8 photos.

Photo Only: Gravestone of Martin Scarlit.

Woolsey.

Photos Only: The Shelter (5 *photos*).

RAPPAHANNOCK COUNTY (79)

Sperryville.

Photos Only: Saw Mill (3 *photos*).

RICHMOND COUNTY (80)

Simonson.

Indian Banks, VA-74, 4 photos.

Warsaw Vicinity.

Sabine Hall, 11-3, 7 sheets, 15 photos.

Mt. Airy, VA-72, 1 photo.

SHENANDOAH COUNTY (86)

Birdhaven.

Barb Mill, VA-137, 1 photo.

SPOTSYLVANIA COUNTY (89)

Fredericksburg Vicinity.

Chancellorsville, VA-77, 11 sheets, 5 photos.

Mannsfield, VA-122, 25 sheets, 34 photos.

STAFFORD COUNTY (90)

Falmouth Vicinity.

"George Washington's Surveying Office," VA-90, 7 sheets, 1 photo.

Stafford.

County Courthouse Buildings, VA-56, 4 photos.

SURRY COUNTY (91)

Bacon's Castle.

Bacon's Castle, VA-75, 6 photos.

Surry Vicinity.

Point Pleasant (Cupboard), VA-94, 1 sheet.

WARREN COUNTY (94)

Milldale.

Photo Only: Mt. Zion.

YORK COUNTY (100)

Grafton Vicinity.

County Poor Farm Dairy House, VA-84, 1 sheet, 2 photos.

Yorktown.

Foundations, Southeast Corner, Lot 30, VA-93, 1 sheet.

Foundations, Southwest Corner, Lot 30, VA-92, 1 sheet.

Lightfoot House, VA-87, 2 sheets.

Nelson House, VA-58, 2 photos.

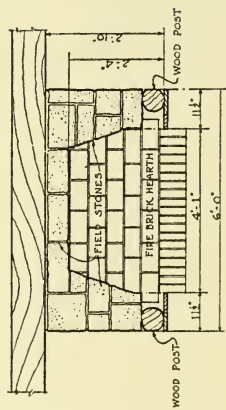
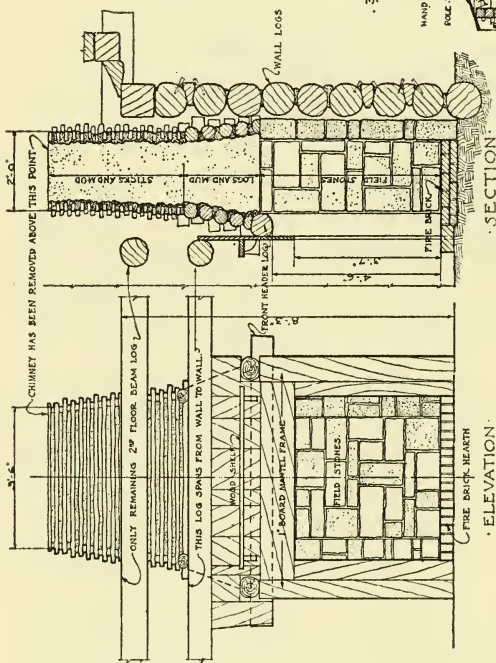
Sheilds House, VA-81, 11 sheets, 1 photo.

The Swan Tavern Group, VA-83, 10 sheets.

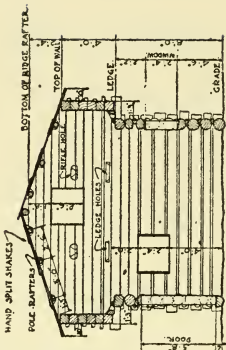
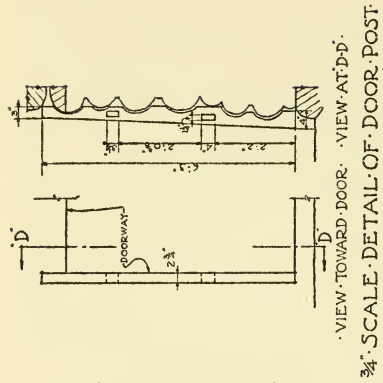
West House, VA-82, 18 sheets, 2 photos.

Yorktown Vicinity.

Moore House, VA-80, 16 sheets.



• $\frac{3}{4}$ " SCALE FIREPLACE DETAILS •



• CROSS SECTION •
• LOOKING SOUTHWEST •
SCALE $\frac{1}{4}$ INCH = 1 FT.

W. J. MEYER - DEL.

DAVIS BLOCKHOUSE, COUPEVILLE, WASHINGTON. Mid-19th Century

WASHINGTON

- RDEN VICINITY Stevens County (33)
Ayres Barn, WASH-94, 1 photo.
- ELLINGHAM Whatcom County (37)
Captain George Pickett House, 39-W4, 4 sheets, 2 photos.
Old Courthouse Building, 39-W3, 6 sheets, 2 photos.
- ASHUP Whitman County (38)
Stage Coach Station, WASH-29, 4 sheets, 5 photos.
- ENTRALIA Lewis County (21)
Borst Blockhouse, 39-W9, 3 sheets, 3 photos.
- HAMBERS PRAIRIE Thurston County (34)
David Chambers House, WASH-21, 5 sheets, 4 photos.
- HEHALIS Lewis County (21)
McFadden House, WASH-83, 2 photos.
- HEHALIS VICINITY Lewis County (21)
Claquato Church, 39-W6, 4 sheets, 2 photos.
Jackson Prairie Courthouse, 39-W10, 4 sheets, 1 photo.
- HEWELAH Stevens County (33)
Douglas Cabin, WASH-26, 2 sheets, 2 photos.
Dr. McPherson Cabin, WASH-27, 5 sheets, 1 photo.
McCrea Cabin, WASH-80, 2 photos.
Peter King Cabin, WASH-78, 2 photos.
Waitt Cabin, WASH-79, 2 photos.
- HEWELAH VICINITY Stevens County (33)
Reginary Cabin, WASH-30, 5 sheets, 1 photo.
- HIMACUM Jefferson County (16)
Glendale House, WASH-74, 1 photo.
Nisbet Barn, WASH-72, 2 photos.
Peterson House, WASH-75, 2 photos.
Stephen Bishop House, WASH-73, 1 photo.
Westergard House, WASH-131, 2 photos.

COLLVILLE VICINITY

Stevens County (33)

- Harbaugh Homestead, WASH-36, 3 sheets, 1 photo.
- John Clugston Barn, WASH-34, 4 sheets, 3 photos.
- John Holst Homestead, WASH-32, 3 sheets, 2 photos.
- Stage Coach Station Barn, WASH-33, 2 sheets, 3 photos.

COUPEVILLE

Island County (15)

- Alexander Blockhouse, 39-W8, 4 sheets, 2 photos.
- Captain James Henry Swift House, WASH-120, 3 photos.
- Captain John Robertson House, WASH-135, 2 photos.
- Captain Thomas Coupe House, WASH-140, 3 photos.
- Davis Blockhouse, 39-W11, 4 sheets, 2 photos.
- Dow House, 39-W12, 5 sheets, 2 photos.
- Ebey Homestead (original), WASH-104, 2 photos.
- Masonic Hall, WASH-143, 1 photo.
- Second Major Haller House, WASH-121, 4 photos.
- Sergeant House (Capt. Robertson House), WASH-119, 2 photos.

COUPEVILLE VICINITY

Island County (15)

- Charles T. Terry House, WASH-102, 2 photos.
- Ebey House, 39-W13, 6 sheets, 2 photos.
- First Island Courthouse, 39-W7, 7 sheets, 2 photos.
- Jacob Ebey Blockhouse, 39-W16, 3 sheets, 2 photos.
- R. L. Doyle House, WASH-141, 2 photos.
- William Engle House, 39-W15, 5 sheets, 1 photo.

COWICHE VICINITY

Yakima County (39)

- A. J. Splawn House, WASH-84, 2 photos.

CRESCENT HARBOR, WHIDBY ISLAND

Island County (15)

- Busby House, WASH-118, 1 photo.
- First Major Haller House, WASH-130, 2 photos.
- Gould House, WASH-142, 2 photos.
- Izett House, 39-W23, 5 sheets, 2 photos.

DEER PARK VICINITY

Spokane County (32)

- Hazard Post Office, WASH-28, 3 sheets, 2 photos.

DUNGENESS VICINITY

Clallam County (5)

- Courthouse, WASH-70, 2 photos.
- First Jail, WASH-71, 2 photos.

- ORD VICINITY Stevens County (33)
 Guy Haines Cottage, WASH-92, 2 photos.
 Guy Haines House, WASH-93, 2 photos.
 Tshimakain Mission, WASH-91, 4 photos.
- RIDAY HARBOR, SAN JUAN ISLAND San Juan County (28)
 Remains of Old English Camp, 39-W17, 9 sheets, 10 photos.
- ORT STEILACOOM Pierce County (27)
 Officers' Residences, 39-W18, 7 sheets, 7 photos.
- OLDENDALE Klickitat County (20)
 Blockhouse at Goldendale, WASH-89, 3 photos.
- OLDENDALE VICINITY Klickitat County (20)
 Alexander House, WASH-86, 2 photos.
 Hopkins House and Barn, WASH-95, 4 photos.
 Myron Potter Cabin, WASH-88, 1 photo.
- ILLYARD Spokane County (32)
 St. Michael's Mission, WASH-113, 2 photos.
- ETTLE FALLS Stevens County (33)
 St. Paul's Mission, WASH-31, 4 sheets, 8 photos.
- INCOLN VICINITY Lincoln County (22)
 Old Fort Spokane, WASH-111, 18 photos.
- MISSION ORCHARD Asotin County (2)
 Silcott House, WASH-114, 2 photos.
- MONTESANO Grays Harbor County (14)
 C. M. Byles House, WASH-101, 2 photos.
 M. E. Church, WASH-108, 1 photo.
- MOSSYROCK Lewis County (21)
 James Riley House, WASH-132, 2 photos.
- TACHES VICINITY Yakima County (39)
 Andy Burge Cabin, WASH-82, 2 photos.

- OLYMPIA Thurston County (34)
 Elwood Evans House, 39-W22, 8 sheets.
- OMAK VICINITY Okanogan County (24)
 Wayfarer's Cabin, St. Mary's Mission, WASH-35, 2 sheets, 3 photos.
- OYSTERVILLE Pacific County (25)
 County Jail, WASH-109, 1 photo.
 Espey Estate House, WASH-100, 2 photos.
 John Crellan House, WASH-103, 2 photos.
 Tom Crellan House, WASH-106, 2 photos.
 Tom Nelson House, WASH-107, 3 photos.
 Wirt House, WASH-98, 2 photos.
- PENN COVE, WHIDBY ISLAND Island County (15)
 Capt. Eli Hathaway House, WASH-124, 2 photos.
 Kineth House, Snakelumpt Point, 39-W19, 7 sheets, 2 photos.
- PORT TOWNSEND Jefferson County (16)
 A. H. Tucker House, WASH-129, 2 photos.
 Big Fowler House, WASH-136, 2 photos.
 Buckley Jewelry Shop, WASH-125, 3 photos.
 Eisenbeis House, WASH-138, 2 photos.
 J. G. Clinger House, WASH-137, 2 photos.
 Leader Building, WASH-128, 1 photo.
 Little Fowler House, WASH-123, 2 photos.
 Rothschild House, WASH-127, 2 photos.
 St. Paul's Episcopal Church, WASH-69, 2 photos.
 Starrett Building, WASH-126, 3 photos.
- PULLMAN JUNCTION VICINITY Whitman County (38)
 O. M. Collins House, WASH-112, 2 photos.
- PUYALLUP Pierce County (27)
 Ezra Meeker House, WASH-96, 3 photos.
- SAN JUAN DE FUCA Island County (15)
 Crockett Blockhouse, WASH-97, 3 photos.
 I. B. Power House, WASH-76, 3 photos.

WASHINGTON

AWYER VICINITY Yakima County (39)

W. P. Sawyer Cabin, WASH-24, 2 sheets, 4 photos.

LCOTT VICINITY Garfield County (12)

Lee Barn on Stember Creek, WASH-115, 1 photo.

OUTH MONTESANO Grays Harbor County (14)

Isaiah Scammon House, WASH-20, 6 sheets, 3 photos.

TEILACOOM Pierce County (27)

Capt. Black House, WASH-117, 3 photos.

Fred Wallus House, WASH-139, 2 photos.

Mrs. Gales House, WASH-134, 2 photos.

Old Catholic Church, 39-W2, 8 sheets, 2 photos.

Philip Keach House, 39-W5, 5 sheets, 3 photos.

Stephen Judson House, WASH-122, 2 photos.

Photos Only: Old Brick Jail (3 *photos*).

FIMSON VICINITY Thurston County (34)

Hicklin House, WASH-105, 2 photos.

ACOMA Pierce County (27)

First Tacoma Post Office, WASH-116, 2 photos.

Fort Nisqually, WASH-37, 10 sheets, 6 photos.

AMPICO VICINITY Yakima County (39)

St. Joseph's Mission, WASH-40, 3 sheets, 2 photos.

NION GAP Yakima County (39)

P. T. Garvis Store, WASH-85, 1 photo.

SK Pend Oreille County (26)

Kalispel Indian Cabin, WASH-77, 3 photos.

ANCOUVER Clarke County (6)

Fort Vancouver, WASH-41, 14 sheets, 9 photos.

House of Providence Academy, WASH-99, 2 photos.

Slocum House, WASH-81, 1 photo.

Photos Only: Officers' Club (2 *photos*).

- VANCOUVER VICINITY Clarke County (6)
 Richard Covington Cabin, WASH-38, 3 sheets, 3 photos.
- WALLA WALLA Walla Walla County (36)
 Ransom Clark Cabin, WASH-39, 3 sheets, 4 photos.
- WENAS Yakima County (39)
 David Longmire House, WASH-87, 2 photos.
- WHITE BLUFFS Franklin County (11)
 Hudson Bay Post, WASH-110, 4 photos.
- WHITE SWAN Yakima County (39)
 Indian Mission, WASH-133, 1 photo.
- WHITE SWAN VICINITY Yakima County (39)
 Fort Simcoe Commandant's House and Blockhouse, WASH-25,
 13 sheets, 4 photos.

WEST VIRGINIA

BERKELEY SPRINGS Morgan County (33)

Photos Only: Strother House (2 *photos*).

CHARLES TOWN Jefferson County (19)

Courthouse, WVA-5, 12 photos.

Photos Only: Oldest House on Lawrence Street (2 *photos*), House at 236 Washington Street (1 *photo*), Happy Retreat (Mordington) (8 *photos*).

CHARLES TOWN VICINITY Jefferson County (19)

Harewood, WVA-2, 19 sheets, 14 photos.

Ruins of St. George's Chapel, WVA-3, 3 sheets, 6 photos.

Photos Only: Claymont Court (4 *photos*), Henry Henderson House (1 *photo*), Level Green (4 *photos*), Piedmont (1 *photo*), Vinton Manning House (1 *photo*), Cedar Lawn (1 *photo*), Flowing Spring (1 *photo*).

DARKE Jefferson County (19)

Photos Only: General Drake House (2 *photos*).

DARKE VICINITY Jefferson County (19)

Photos Only: Jones House (1 *photo*), Hillard's Barn (8 *photos*), Robert Lucas House (2 *photos*).

GERRARDSTOWN Berkeley County (2)

Photos Only: Trammell Hollis House (5 *photos*).

HALLTOWN VICINITY Jefferson County (19)

Photos Only: Walnut Hill (2 *photos*).

HARPERS FERRY Jefferson County (19)

John Brown's Fort, WVA-6, 7 photos.

HEARNEYSVILLE Jefferson County (19)

Photo Only: Effie McIntyre House.

HEARNEYSVILLE VICINITY Jefferson County (19)

Photo Only: Southwood.

HEETOWN Jefferson County (19)

The Lee Barn, WVA-4, 9 sheets, 8 photos.

- EETOWN VICINITY Jefferson County (19)
 Traveller's Rest, WVA-1, 8 sheets, 10 photos.
Photos Only (1 each): Royer House, Woodbury.
- LEWISBURG Greenbrier County (13)
 "The Old Stone Church", 21-1, 13 sheets, 2 photos.
- MYERSTOWN VICINITY Jefferson County (19)
Photos Only: The Rocks (Anne Lewis House) (6 photos).
- MIDDLEWAY Jefferson County (19)
Photos Only (1 each): Gilbert Stone House, Grantham House.
- MONONGAHELA NATIONAL FOREST Pendleton County (36)
 Hammer Mill, WVA-8, 1 photo.
- MORGANTOWN VICINITY Monongalia County (31)
Photos Only: Carl Arnett House (2 photos).
- NEW CREEK VICINITY Mineral County (29)
Photos Only: Old Stone Tavern (2 photos).
- PARKERSBURG Wood County (54)
Photos Only: Stephenson House (2 photos).
- POINT PLEASANT Mason County (27)
 The Old Mansion House, 21-2, 20 sheets.
- RANSON Jefferson County (19)
Photos Only: Ranson House (3 photos).
- RIPPON VICINITY Jefferson County (19)
Photos Only: Rock Hall (Mason House) (2 photos), Beverly (4 photos),
 Wheatland (4 photos), Briscoe House (1 photo).
- ROMNEY Hampshire County (14)
Photos Only: Valley Bank Building (3 photos).
- SHEPHERDSTOWN Jefferson County (19)
Photos Only (1 each): Richard Morgan House, Rose¹ Break (Dandridge House).

SHEPHERDSTOWN VICINITY Jefferson County (19)

Photos Only: Springdale (1 *photo*), Jacob Morgan House (2 *photos*).

SHENANDOAH JUNCTION VICINITY Jefferson County (19)

Photos Only: Osborne House (3 *photos*), Newton Vickers House (1 *photo*), Clearland (2 *photos*), Burr-McGarry House (6 *photos*), Elmwood (Rion Lucas House) (7 *photos*).

SUMMIT POINT Jefferson County (19)

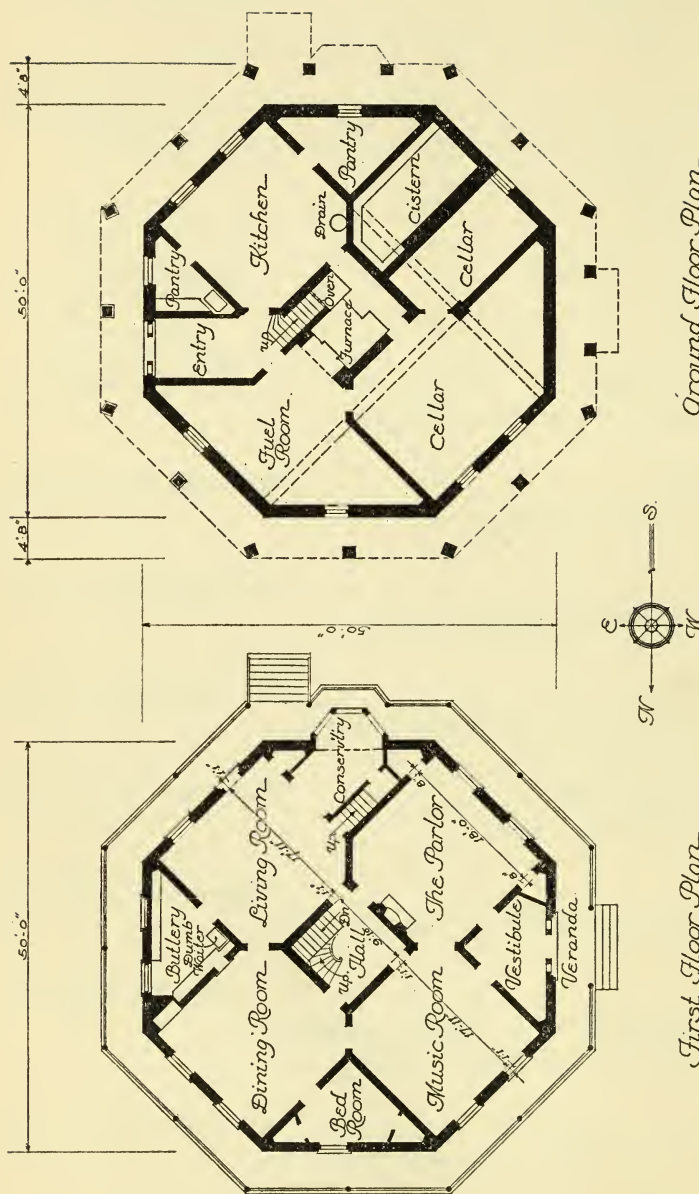
Photos Only: Dr. Thompson House (3 *photos*), The White House (1 *photo*).

WHEELING Ohio County (35)

Monument Place, WVA-7, 14 photos.

WISCONSIN

- BIG BEND VICINITY Waukesha County (67)
Jesse Smith Cobblestone Inn, 28-16, 7 sheets, 3 photos.
- BURLINGTON Racine County (51)
Immaculate Conception Church, WIS-126, 2 sheets, 2 photos.
Luther Hall, WIS-127, 6 sheets, 1 photo.
Meinhardt Bank, WIS-131, 2 sheets, 1 photo.
- BURLINGTON VICINITY Racine County (51)
Mormon House, WIS-130, 2 sheets, 1 photo.
- CEDARBURG VICINITY Ozaukee County (45)
Covered Bridge, 28-12, 2 sheets, 2 photos.
- CHAMBERLAIN Waukesha County (67)
Martin Inn, WIS-113, 9 sheets.
- DELAFIELD Waukesha County (67)
Hawk's Inn, WIS-110, 6 sheets, 2 photos.
- DODGEVILLE Iowa County (25)
County Courthouse, 28-15, 6 sheets, 2 photos.
- EAST TROY VICINITY Walworth County (64)
Stone School, WIS-19, 2 sheets.
- ELKHORN Walworth County (64)
The Octagonal House, WIS-14, 6 sheets, 1 photo.
- GREEN BAY Brown County (5)
Fort Howard Hospital, 28-6, 6 sheets, 2 photos.
Moravian Church, 28-3, 7 sheets, 1 photo.
- GREENBUSH Sheboygan County (59)
Wade House (Inn), WIS-122, 7 sheets, 3 photos.
- HALES CORNERS Milwaukee County (40)
Jeremiah Curtin House, WIS-120, 2 sheets, 3 photos.



Joists, rafters, studs & timbers are of oak.
Floors of $1\frac{1}{2}$ "- $1\frac{1}{2}$ " white pine, $1\frac{1}{2}$ " to $7\frac{1}{2}$ " face.
Ground floor Entry paved with $6\frac{1}{2}$ " brick hexagonal
tiles, smooth finish lime, on hard split lath.

Wall around central square is two 4' tiers
of brick with a 4' space between, which
is divided to form 4 chimney flues and hot
air ducts to each of the 12 minor rooms

Foundation walls below grade, stone & brick
above, 17" thick. Walls 19" & partitions 8"
brick, except minor partitions at closets, etc.
which are frame. Cistern walls 24" thick

OCTAGON HOUSE, WATERTOWN, WISCONSIN. 1853
Measured Drawing Sheet 1

- HAMILTON** Ozaukee County (45)
 Concordia Mills, 28-23, 5 sheets, 1 photo.
- HONEY CREEK VICINITY** Racine County (51)
 James Frazer House, WIS-140, 7 sheets, 3 photos.
- KAUKAUNA** Outagamie County (44)
 Grignon House, 28-13, 8 sheets, 2 photos.
- KIRCHHAYN VICINITY** Washington County (66)
 Christian Turck House, 28-5, 5 sheets, 2 photos.
- MADISON** Dane County (13)
 Dudley House, WIS-234, 6 sheets.
- MENOMINEE FALLS VICINITY** Waukesha County (67)
 Charles Miller House, 28-11, 6 sheets, 2 photos.
- MERTON** Waukesha County (67)
 Merton Baptist Church, 28-19, 5 sheets, 1 photo.
- MILTON** Rock County (53)
 Milton House, WIS-119, 6 sheets, 1 photo.
 Pioneer Log Cabin, WIS-18, 1 sheet, 1 photo.
- MILWAUKEE** Milwaukee County (40)
 Brandt House, WIS-129, 4 sheets, 1 photo.
 Benjamin Church House, WIS-13, 4 sheets, 1 photo.
 St. Peter's Church, 28-10, 4 sheets, 1 photo.
 Alexander Stewart House, 28-9, 5 sheets, 1 photo.
- MILWAUKEE VICINITY** Waukesha County (67)
 Robert Dunkel Inn, 28-2, 6 sheets, 1 photo.
- MINERAL POINT** Iowa County (25)
 Cornish Miner's House No. 1, 28-17, 1 sheet, 1 photo.
 Cornish Miner's House No. 2, 28-14, 1 sheet, 1 photo.
 Harris Cottage, WIS-239, 3 sheets, 3 photos.
 Odd Fellows' Hall, WIS-237, 4 sheets, 1 photo.

- NEENAH Winnebago County (70)
Grand Loggery, WIS-118, 5 sheets, 2 photos.
- NEW DIGGINGS Lafayette County (33)
St. Augustine's Church, WIS-236, 4 sheets.
- OKAUCHEE Waukesha County (67)
Okauchee House, WIS-11, 8 sheets, 2 photos.
- PALMYRA Jefferson County (28)
Enterprise Building, WIS-17, 2 sheets, 1 photo.
- PAYNESVILLE Milwaukee County (40)
Paynesville Cemetery Chapel, WIS-114, 2 sheets, 3 photos.
- PLATTEVILLE Grant County (22)
Mitchell-Roundtree House, 28-4, 5 sheets, 2 photos.
- PORTAGE Columbia County (11)
Indian Agency House, WIS-16, 8 sheets, 1 photo.
- PORT WASHINGTON Ozaukee County (45)
Blake House, WIS-125, 5 sheets, 2 photos.
- PRAIRIE DU CHIEN Crawford County (12)
Michael Brisbois House, 28-18, 6 sheets, 1 photo.
- PROSPECT Waukesha County (67)
Baptist Church, WIS-12, 5 sheets, 3 photos.
William Smith Farmhouse, WIS-116, 3 sheets, 1 photo.
Vanderpool Farmhouse, WIS-115, 5 sheets, 2 photos.
- RACINE Racine County (51)
Fratt House, WIS-124, 7 sheets, 2 photos.
Old Hunt House, 28-1, 5 sheets, 1 photo.
First Presbyterian Church, 28-8, 8 sheets, 2 photos.
- RIPON Fond Du Lac County (20)
Republican Schoolhouse, WIS-15, 2 sheets, 1 photo.

- ROCHESTER VICINITY Racine County (51)
 Henry Russell House, WIS-138, 3 sheets, 1 photo.
- SAYLESVILLE VICINITY Waukesha County (67)
 Booth House, WIS-132, 6 sheets, 1 photo.
- THIENSVILLE VICINITY Ozaukee County (45)
 William T. Bonniwell House, 28-7, 6 sheets, 1 photo.
- WATERTOWN Jefferson County (28)
 Octagon House, WIS-135, 5 sheets, 1 photo.
- WAUKESHA Waukesha County (67)
 Lain-Estberg House, WIS-133, 11 sheets, 1 photo.
 Town Hall, WIS-111, 4 sheets, 1 photo.
- WAUWATOSA Milwaukee County (40)
 Lowell Damon House, WIS-121, 7 sheets, 2 photos.
- WEST BEND VICINITY Washington County (66)
 Maxon Farmhouse, WIS-112, 6 sheets, 2 photos.

APPENDIX

Memorandum of Agreement Between

THE NATIONAL PARK SERVICE
THE AMERICAN INSTITUTE OF ARCHITECTS
THE LIBRARY OF CONGRESS

*Relating to the Historic American Buildings Survey as a Permanent
Organization to Coordinate All Future Work of Recording
Historic American Buildings*

July 23, 1934 *

The task of preserving records of the historic monuments of America has become a work of vital necessity. The clearest record of the Nation's life lies in the structures it has built.

Unfortunately, many buildings that would be highly prized today have already disappeared. Large sums are constantly being spent to rebuild such landmarks as the vanished first Capitol of Virginia at Williamsburg, the first State House in Maryland at St. Marys, and Wakefield., the birthplace of Washington. In the absence of complete records such reconstructions must all be, to some extent, imaginary.

Even while we are preserving and restoring some of the monuments of our history, many others are daily disappearing. Through slow destruction by decay and swift loss by fire, the exigencies of civic and commercial developments, we are through succeeding generations losing many of the most perfect monuments of our past culture in history. The National Government cannot be expected to arrest all of these local losses, but it can lend its authority and aid to the making of records before all of these historic buildings are lost to posterity. It should be the aim of such governmental direction to make available these records for future reference by architects, students, and the public in general.

Although disconnected efforts have been made from time to time to record local samples of our domestic architecture no national plans had been launched until the inception of the Historic American Buildings Survey in November 1933. At that time a Civil Works appropriation made possible a few months' operation of the Survey under the direction of the National Park Service with the cooperation of the American Institute of Architects and the Library of Congress.

During this brief period two facts have become clearly apparent:

1. There is vital need for a permanent national plan to coordinate all work of this nature and to make it available to the public for research.

* Ratified by the three parties in agreement, July 23, 1934. Amended July 1934. May 1937.

2. The present standards of the Historic American Buildings Survey form an excellent basis for a continuous and much more comprehensive survey.

The scattered surveys that have heretofore been made through efforts of local organizations and individual enthusiasm have yielded heterogeneous results, with considerable duplication, and have been of little practical value to the general public.

A comprehensive and continuous national survey is the logical concern of the Federal Government—the National Park Service in the Department of the Interior seems the proper place for such responsibility. The local execution must depend on some permanent nongovernmental body, of national scope, functioning by local organization—the American Institute of Architects fulfills these requirements perfectly. For the guardianship of the records, the Government again seems the proper functionary, and for this purpose, the Library of Congress with its Pictorial Archives of Early American Architecture stands equipped and ready.

Since the Historic American Buildings Survey became generally known numerous offers of cooperation on the part of individuals and societies have been made to the officials of the Survey. It has been demonstrated that many interested persons throughout the country are merely waiting for the opportunity to cooperate with such a national plan. Societies, civic organizations, and even local governments oftentimes have a particular interest in certain historic monuments. Proposals which have already been made to the officers of the Historic American Buildings Survey indicate that if there is a definite plan for embracing such future activities there will be a number of monuments recorded at the expense of such organizations. Here again, the assurance that the records are to be part of the Nation's collection of recorded American architecture, available to the public for research purposes, would give a particular incentive to the organization interested.

In view of the above conditions, therefore, the National Park Service, hereinafter referred to as the Park Service; the American Institute of Architects, hereinafter referred to as the Institute; and the Library of Congress, hereinafter referred to as the Library, do hereby mutually agree as follows:

ARTICLE I CONTINUATION OF THE HISTORIC AMERICAN BUILDINGS SURVEY AS A PERMANENT ORGANIZATION

(1) The Historic American Buildings Survey is to be considered as a permanent plan for approval and disposition of all future graphic records of historic American architecture, whether such records be made at the expense of the Government or upon individual initiative. This organization will function through the cooperation of the Park Service, the Institute, and the Library.

ARTICLE II ORGANIZATION

(1) Provision is to be made for the establishment of geographical districts, each district under the jurisdiction of one of the present 67 chapters of the Institute, or chapters hereafter duly approved by the Institute. The National Officers of the Institute, with the advice of the local chapters, will select a district officer from among each chapter's membership, who will thereafter superintend all work of the Historic American Buildings Survey during a term of one year.

(2) District Officers shall be advised by the National Advisory Board and by whatever special committees the local chapter shall see fit to appoint, as to the correct methods and solution of particular problems. District officers shall be directly responsible to the Chief Architect of the Park Service for the maintenance of proper standards and care of Survey records.

(3) The present membership of the National Advisory Board of the Survey is to continue intact until such time as the national officers of the Institute, in conjunction with the Chief Architect, shall see fit to make changes or additions to the personnel of the Board.

(4) The organization as outlined above is to be continuous, regardless of whatever special organizations may be set up for the operation of the Survey in whole or in part at the expense of the Federal Government or other organization. In such cases the person in charge of the Survey in any locality shall be a district officer as herein designated or shall cooperate fully with the district officer or officers having jurisdiction in that locality; and shall accept the recommendations of such district officer or officers except when otherwise instructed by the National Advisory Board and the Chief Architect of the Park Service.

ARTICLE III SUPPLIES

(1) The Park Service will supply, for all approved work upon the Historic American Buildings Survey, standard drawing sheets of the same size as those now used for the presentation of Survey drawings; such supplies not to exceed a total of ten thousand (10,000) sheets. Space is to be provided on each drawing sheet for the proper identification of the work according to the individual or organizations contributing the records.

(2) All other supplies for actual field work and drawing shall be furnished without expense to the Park Service.

ARTICLE IV OPERATION

(1) The District Officer shall secure from the records so far compiled by the Historic American Buildings Survey a list of historic American monuments in his district, together with the necessary information to indicate the worth of such monuments, necessity for recording, and the amount of recording that has already been adequately accomplished according to the standards of the Survey. It shall be his duty to keep such a record up to date and to furnish individuals and organizations proposing contributions with the necessary information requisite for a coordinated plan of work.

(2) Each district officer will be informed of the requirements for the making and the disposition of Survey records. All such specifications are to be in exact accord with the requirements now set forth in the official bulletins of the Historic American Buildings Survey which form an appendix to this agreement; except when amendments or alterations to these specifications shall be officially made and promulgated by the present National Advisory Board or their official successors.

(3) District officers shall have the authority to accept or refuse to accept any contributions to the records of the Survey. Any disputes regarding the standards or operation of the Survey shall be settled by the National Advisory Board at the request of the Chief Architect of the Park Service.

APPENDIX

(4) Members of the National Advisory Board and district officers, as herein designated, shall serve without compensation or expense to the Government except in case of a special Government appropriation being made for the appointment of such district officers or members of the National Advisory Board to regular Government service.

(5) This agreement shall not be construed as a promise to pay any expenses of the Historic American Buildings Survey, or to impose any liability or financial obligations, on the part of the Park Service, the Institute, or the Library; except as provided in Article III, section 1.

ARTICLE V DISPOSITION OF RECORDS

(1) When completed, records are to be checked and approved by the district officer in charge before being submitted through the Chief Architect of the Park Service to the Chief of the Fine Arts Division of the Library, who in turn will have authority to accept or reject such records, dependent upon their consistency with other filed records of the Survey, and the general standards thereof, subject to appeal, in cases of dispute, to the National Advisory Board for final decision.

(2) The records of the Historic American Buildings Survey, as deposited in the Library, will become public property and will be accessible to the public for research purposes, subject to the laws and regulations of the Library.

ARTICLE VI TERMINATION OF AGREEMENT

(1) This agreement may be terminated by the Park Service, the Institute, or the Library, by mutual consent, or by any one thereof, by giving to the others a written notice of its intention to withdraw, not less than sixty days before such withdrawal becomes effective.

INDEX

NOTE: This reference index of Survey records lists only general types of structures according to their use or purpose. Wherever possible, classification has been made according to original use or purpose; thus, a building constructed and first used as an inn, but afterwards converted to use as a residence without major physical changes, would be indexed under 'Inns'. Houses used as domestic dwellings, together with their fences, gates, gardens and outbuildings (kitchens, summer-houses, ice-houses, milk-houses, well structures, out-houses, barns, sheds, slave cabins, etc.) are too numerous to list in this general type index. See listings by house titles in catalog under their respective locations.

ABBREVIATIONS: V. after a town name signifies *Vicinity*; s. in parenthesis after a number signifies *sheets of drawings*; p. in parenthesis after a number signifies *photographs*.

ACADEMIES, *see* Schools

ALMSHOUSES

MARYLAND: *South River V.*—Almshouse (London Town) (8p). NEW JERSEY: *New Lisbon*—County Almshouse (4p). VIRGINIA: *Alexandria*—The Almshouse (8s).

APARTMENT AND TENEMENT BUILDINGS

GEORGIA: *Savannah*—Tenement Houses (1p). ILLINOIS: *Bishop Hill*—Old Jansonist Bldgs. (Apartment) (1p). NEW YORK: *Manhattan*—Stuyvesant Apartment (6s, 7p).

APOTHECARY SHOPS, *see* Drug Stores

AQUEDUCTS

INDIANA: *Metamora*—Whitewater Canal Aqueduct (4s, 4p). MARYLAND: *Dickerson V.*—Monocacy Aqueduct (2s, 6p); *Great Falls*—C. and O. Canal Locks and Aqueduct (10p). TEXAS: *San Antonio V.*—Aqueduct (5p).

ARSENALS

ALABAMA: *Mt. Vernon*—Mt. Vernon Arsenal (32p). ARKANSAS: *Little Rock*—U. S. Arsenal Bldg. (12s, 2p). DELAWARE: *New Castle*—Old Arsenal (1p). GEORGIA: *Augusta*—Arsenal (6p). LOUISIANA: *New Orleans*—Arsenal (6s, 7p). MARYLAND: *Pikesville*—Old U. S. Arsenal (14s, 20p). MASSACHUSETTS: *Marblehead*—Old Gun House (3s). MICHIGAN: *Dearborn*—Detroit Arsenal (11s, 7p). MISSOURI: *St. Louis*—U. S. Arsenal (8p). PENNSYLVANIA: *Pittsburgh*—U. S. Allegheny Arsenal (39s, 32p). VIRGINIA: *Chesterfield Co.*—Bellona Arsenal (10p).

ASYLUM (*see also* Orphanages)

ALABAMA: *Talladega*—Old Masonic Female Inst. (State School for Deaf and Blind) (13s, 25p).

BANKS

ALABAMA: *Decatur*—Old State Bank Bldg. (8s, 6p); *Huntsville*—First National Bank (5s, 9p); *Summerfield*—Bank Bldg. (1p). COLORADO: *Central City*—Teller House (3p). GEORGIA: *Macon*—Slade Houses and Old State Bank (5p); *Savannah*—Old Branch of U. S. Bank (1p); Two Small Business Bldgs. 17-19 E. Bay (1p). ILLINOIS: *Shawneetown*—Old State Bank (6s, 5p). KENTUCKY: *Louisville*—Bank of Louisville Bldg. (4s, 1p). LOUISIANA: *New Orleans*—La. State Bank (18s, 9p). MARYLAND: *Baltimore*—National Union Bank Bldg. (4p), Old Commercial and Farmers' Bank (2p); *Hagerstown*—Old Hagerstown Bank (1p). MASSACHUSETTS: *Concord*—Old Bank Bldg. (5s, 1p); *Pittsfield*—

BANKS—Continued.

First Bank Bldg. (1s, 1p). MICHIGAN: *Detroit*—First Bank in Detroit (1p). MISSISSIPPI: *Port Gibson*—Port Gibson Bank (2p); *Vicksburg*—Old McRae Bank (Canizaro House) (1p). MISSOURI: *Ste. Genevieve*—Rozier Bank of Ste. Genevieve (1p). NEW JERSEY: *Mt. Holly*—Farmers' Trust Co. Bank Bldg. (4p). WEST VIRGINIA: *Romney*—Valley Bank Bldg. (3p). WISCONSIN: *Burlington*—Meinhardt Bank (2s, 1p).

BARNs, *not indexed; see note heading this index*

BARRACKS (*see also* Forts and Fortifications)

MARYLAND: *Frederick*—Revolutionary Barracks (2p). NEW JERSEY: *Trenton*—Old Barracks (9s, 4p).

BLACKSMITH SHOPS

ALABAMA: *Summerfield*—Old Blacksmith Shop (1p). NEW JERSEY: *Moorestown V.*—Reuben Matlack Blacksmith Shop (10s, 6p); *Ringwood*—Smithy at Ringwood Manor (1s, 2p). OHIO: *Zoar*—Blacksmith Shop (3p). OKLAHOMA: *Ft. Gibson*—Blacksmith Shop (2s, 2p).

BLOCKHOUSES AND GARRISONS, (*see also* Forts and Fortifications)

CALIFORNIA: *Ft. Ross*—Russian Blockhouse (1p). DELAWARE: *Naaman*—Blockhouse (3s, 2p). MAINE: *Edgecomb*—Blockhouse at Ft. Edgecomb (12s, 1p); *No. Berwick V.*—McIntire Garrison House (13s, 5p); *Wells*—Storer Garrison House (2p). NEW HAMPSHIRE: *Durham*—Pendergast Garrison (20s, 12p), Woodman Garrison (6s, 66p); *Exeter*—Gilman Garrison (38s, 31p); *Newmarket*—Doe Garrison (23s, 49p). NEW YORK: *Manhattan*—Blockhouses (2s, 4p). WASHINGTON: *Centralia*—Borst Blockhouse (3s, 3p); *Coupeville*—Alexander Blockhouse (4s, 2p), Davis Blockhouse (4s, 2p); *Coupeville V.*—Jacob Ebey Blockhouse (3s, 2p); *Goldendale*—Blockhouse (3p); *San Juan de Fuca*—Crockett Blockhouse (3p).

BOUNDARY MARKERS

MASSACHUSETTS: *Nantucket*—Meridian Stones (2s); *North Attleboro*—Angle Tree Stone (5s, 2p).

BREWERIES, *see* Factories and Warehouses

BRIDGES (*see also* Covered Bridges; Viaducts)

CALIFORNIA: *Bridgeport*—Bridge over Yuba River (1p). GEORGIA: *Savannah*—Central of Ga. R. R. Bridges (4p). ILLINOIS: *Carlyle*—Suspension Bridge (2s, 3p); *Fall Creek Station V.*—Fall Creek Bridge (1s, 2p). MARYLAND: *Frederick V.*—Jug Bridge (2p); *Keymar V.*—Keymar Bridge (1s, 2p). MASSACHUSETTS: *Ipswich*—Choate Bridge (1s, 1p); *Sudbury (Wayland)*—Old Town Bridge (1s, 1p). MINNESOTA: *Stillwater*—Stone Highway Bridge (1s, 2p). NEW HAMPSHIRE: *Hillsboro*—Stone Bridges (6s, 13p). NEW JERSEY: *Kingston*—Drawbridge, Lock and House (14s, 5p); *Princeton*—Stoney Brook Bridge (1p). NEW YORK: *Leeds*—Leeds Bridge (2s, 2p).

BUSINESS PLACES, *see* Banks; Markets; Mercantile Buildings; Offices; Stores and Shops; Trading Posts

CANAL LOCKS

DISTRICT OF COLUMBIA: *Georgetown*—C. and O. Canal Locks (3p). ILLINOIS: *Channahon V.*—Canal Locks (2s, 9p). MARYLAND: *Great Falls*—C. and O. Canal Locks and Aqueduct (10p). NEW JERSEY: *Kingston*—Drawbridge, Lock and House (14s, 5p). NEW YORK: *Ilion*—Erie Canal Locks (3p).

CAPITOLS

ALABAMA: *Montgomery*—State Capitol of Ala. (8s, 11p). ARKANSAS: *Little Rock*—Old Ark. State Capitol (27s, 3p); *Washington*—Old Confederate State Capitol (9s, 2p). CONNECTICUT: *Hartford*—Old State House (18s, 7p), GEORGIA: *Milledgeville*—Old State Capitol (4p). ILLINOIS: *Springfield*—Old State House (County C. H.) (7s, 5p). IOWA: *Des Moines*—Fourth State Capitol (1p); *Iowa City*—Second State Capitol (1p), Third State Capitol (1p). KENTUCKY: *Frankfort*—Old State House (23s, 13p). MARYLAND: *Annapolis*—State House (2p). MISSISSIPPI: *Jackson*—Old State Capitol (2p). MISSOURI: *St. Charles*—First State Legislative Assembly Hall (2p). PENNSYLVANIA: *Harrisburg*—First Capitol Bldgs. (3s, 4p). TENNESSEE: *Nashville*—Tenn. State Capitol (23s, 2p).

CEMETERIES, PUBLIC (for Churchyard Cemeteries see Churches, Cathedrals and Chapels)

ALABAMA: *Greenville V.*—Grave Houses (Ft. Dale Cemetery) (1p); *Luverne V.*—Large Grave House (1p), Small Grave House (1p); *Manningham V.*—Grave House (1p); *Mobile*—Old Mobile Cemetery Ironwork (1s, 4p), Magnolia Cemetery Ironwork (21p). CALIFORNIA: *Columbia*—Gravestones (Mt. View Cemetery) (1s, 10p); *Sonora*—Jewish Cemetery (4s, 4p), Jewish Cemetery Gravestones (1s, 3p). MISSOURI: *St. Louis*—Grave of Augusta Chouteau (1p).

CHURCHES, CATHEDRALS, AND CHAPELS (see also Kiva; Missions, Monasteries and Cloisters; Meeting Houses)

ALABAMA: *Brick V.*—Presb. Ch. (1p); *Cahaba*—Colored Meth. Ch. (6s, 3p); *Camden*—Baptist Ch. (3p), Episc. Ch. (4p); *Carrollton*—M. E. Ch. (3p); *Coatopa*—Brewersville Meth. Ch. (9p); *Dayton*—Meth. Ch. (9p); *Eufaula*—Baptist Ch. (3p); *Eutaw*—First Presb. Ch. (4p); *Forkland*—Episc. Ch. (4p), Meth. Ch. (2p); *Jacksonville*—Presb. Ch. (7s, 7p); *Livingston*—Episc. Ch. (3p); *Loachapoka*—Baptist Ch. (2s, 2p); *Lowndesboro*—Old Meth. Ch. (4p), Presb. Ch. (4p); *Marion*—Siloam Baptist Ch. (3p); *Martin's Station*—St. Luke's Episc. Ch. (6s, 4p); *Mobile*—Bee-Hive Ch. (17p), Cathedral of Immaculate Conception (21p), Christ's Church (6s, 13p), Gov. St. Presb. Ch. (5s, 13p); *Mt. Jefferson*—Abandoned Meth. Ch. (1p); *Mulberry V.*—Ivey Creek Ch. (3p); *Newbern*—Baptist Ch. (2p), Presb. Ch. (3p); *Orion*—Baptist Ch. (4p); *Pickensville*—Baptist Ch. (5p), Meth. Ch. (3p); *Robinson Springs*—Meth. Ch. (4p); *Summerfield*—M. E. Ch. (1p); *Tusculumbia*—First Presb. Ch. (8s, 8p); *Wetumpka*—Meth. Ch. (6p). ARKANSAS: *Washington*—Baptist Ch. (6s, 2p). CALIFORNIA: *Columbia*—St. Anne's Ch. (5p); *Downieville*—Catholic Ch. (1p), Ch. on Sierra City Road (1p); *Folsom*—Episc. Ch. (1p); *Ft. Ross*—Russian Chapel (6s, 7p); *Jackson*—Serbian Ch. (1p); *Los Angeles*—Plaza Ch. (16s, 2p); *Mokelumne Hill*—Frame Ch. (1p); *Monterey*—San Carlos Presidio Ch. (28s, 21p); *No. San Juan*—Ch. (1p); *Sonora*—St. Patrick's Ch. (2p), St. James' Episc. Ch. (2p); *Weaver-ville*—Chinese Joss House (5p). COLORADO: *Segundo V.*—Penitente Morada (2p); *Weston V.*—Ch. at Vigil Plaza (3p). CONNECTICUT: *New Haven*—United Ch. (13s, 5p). DELAWARE: *Dover*—Christ's Ch. (3p); *Frederica V.*—Old Barratt's Chapel (1p); *Glasgow*—Pencader Ch. (1p); *Laurel V.*—Christ's Ch. (12s, 3p); *Middletown V.*—St. Anne's Episc. Ch. (1p); *New Castle*—Immanuel Ch. (5p), Old Presb. Ch. (2p); *Odessa V.*—Old Drawers Presb. Ch. (14s, 6p); *Stanton*—St. James' Ch. (1p); *Wilmington*—Asbury M. E. Ch. (1p), "Old Swedes" Holy Trinity Ch. (7s, 8p). FLORIDA: *St. Augustine*—The Cathedral (16s, 1p), Trinity Ch. (6s). GEORGIA: *Augusta*—St. Paul's Ch. and Cemetery (6p); *Jefferson*—Presb. Ch. (1p); *Midway*—Midway Ch. (2s, 4p); *Oxford*—Old Emory Ch. (1p); *Rincon*—Jerusalem Ch. (4p); *Roswell*—Old Meth. Ch. (1p); *Savan-*

CHURCHES, CATHEDRALS, AND CHAPELS—Continued.

nah—Christ's Ch. (4p), First African Baptist Ch. (2p), Ind. Presb. Ch. (7p), Trinity Ch. (1p); *Talbotton*—Episc. Ch. (3p), Meth. Ch. (2p); *Washington*—Presb. Ch. (4p). ILLINOIS: *Cahokia*—Ch. of the Holy Family (9s, 3p); *Chicago*—Second Baptist Ch. (Aiken Inst.) (6s, 7p); *Galena*—Grace Episc. Ch. (5s, 15p); *Geneva*—Old Unitarian Ch. (1s, 3p); *Godfrey*—Cong. Ch. (9s, 5p); *Grand Detour*—St. Peter's Episc. Ch. (1s, 8p); *Lebanon*—Chapel (McKendree College) (6s, 3p); *Lisbon*—Cong. Ch. (3s, 2p); *Mossville*—M. E. Ch. (2s, 4p); *Naperville*—Old Baptist Ch. (2s, 3p); *Payson*—Cong. Ch. (3s, 3p); *Rockton*—First Cong. Ch. (5s, 2p); *Warrenville*—Meth. Ch. (1s, 2p); *Winchester*—Presb. Ch. (6s, 4p). INDIANA: *Indianapolis*—Christ's (Episc.) Ch. (18s, 3p); *Madison*—Second Presb. Ch. (8s, 2p); *Vincennes*—St. Xavier's Cathedral (22s, 6p). IOWA: *Festina V.*—St. Anthony's Chapel (2s, 1p); *Marietta*—Hixite Friends' Ch. (1p). KENTUCKY: *Bardstown*—St. Joseph's Cathedral (10s, 5p); *Henderson*—St. Paul's Episc. Ch. (9p); *Pisgah V.*—Pisgah Ch. (5s, 5p). LOUISIANA: *New Orleans*—Central Cong. Ch. (6s, 7p). MAINE: *Portland*—First Parish Ch. (3p); *Waldoboro*—German Luth. Ch. (18s, 2p). MARYLAND: *Accokeek*—Christ's Ch. (2p); *Baden*—St. Paul's Ch. (3p); *Baltimore*—Chapel of St. Mary's Seminary (17s, 26p), St. Francis Xavier's R. C. Ch. (1p), Otterbein Ch. (4p), R. C. Cathedral (1p), Unitarian Ch. (1p); *Broad Creek*—St. John's Ch. (3p); *Collington*—Trinity Ch. and Parish House (2p); *Groom*—St. Thomas' Ch. (1p); *Frederick*—All Saints' Chapel (1p), St. John's Ch. and Convent Group (2p); *Hebron*—Spring Hill Ch. (1p); *Hickory*—St. Ignatius' Catholic Ch. (1p); *Lankford V.*—St. Paul's Ch. (3p); *Leeland*—St. Barnabas' Ch. (5p); *Leonardtown*—St. Andrew's Ch. (4p); *Lusby*—Middleham P. E. Church (1p); *Monkton V.*—St. James' Ch. (My Lady's Manor) (2p); *Northeast*—St. Mary's P. E. Ch. (3p); *St. Mary's City*—Trinity Ch. (1p); *So. River V.*—All Hallows' P. E. Ch. (1p); *Sunderland*—All Saints' P. E. Ch. (1p); *Tracy's Landing V.*—St. James' Herring Creek Episc. Ch. (1p); *Valley Lee*—St. George's Ch. (2p); *Wye Mills*—Ch. (2p). MASSACHUSETTS: *Boston*—Abolition Ch. (3s, 1p), Hollis Street Ch. (5s), Old St. Patrick's Ch. (11s, 1p); *Cambridge*—Christ's Ch. (8s, 4p), Holden Chapel (5s, 2p); *Middleboro*—Central Meth. Ch. (2s, 1p); *Oldtown*—Cong. Ch. (23s); *Pittsfield*—Bulfinch Ch. (11s, 6p); *So. Boston*—St. Augustine's Chapel (6s, 1p). MICHIGAN: *Detroit*—Mariner's Ch. (15s, 6p), SS. Peter and Paul's Jesuit Ch. (11s, 3p), Christ's Ch. (1p), Ft. St. Presb. Ch. (1p), St. John's Episc. Ch. (1p); *Dixboro*—Dixboro M. E. Ch. (3p); *Mackinac*—Old Mission Ch. (8s, 3p). MINNESOTA: *Excelsior*—Trinity Episc. Chapel (6s, 2p); *Mendota*—St. Peter's Catholic Ch. (3s, 1p); *Minneapolis*—Ch. of Minn. New-Ch. Society (5s, 2p), Our Lady of Lourdes Ch. (8s, 3p); *Sawyer*—Log Ch. (3s, 2p); *St. Paul*—Ch. of the Good Shepherd (6s, 2p), Log Chapel (3s, 3p); *Taylor's Falls*—First Meth. Ch. (4s, 2p). MISSISSIPPI: *Church Hill*—Ch. Hill Chapel (3p); *Clinton*—Chapel (Miss. College) (1p); *Columbus*—Catholic Ch. (1p); *Mannsdale*—Chapel of the Cross (6s, 1p); *Natchez*—St. Mary's Cathedral (2p); *Port Gibson*—Presb. Ch. (5p); *Rodney*—Presb. Ch. (2p); *Washington*—Old Meth. Ch. (2p); *Woodville*—Baptist Ch. (1p); MISSOURI: *Chesterfield*—Old Bonhomme Ch. (1p); *Florissant*—St. Ferdinand's Ch. (1p); *Kansas City*—First Presb. Ch. of Old Westport (3s, 1p); *Old Mines*—St. Joachim's Ch. (1p); *Pattonville*—Fee Fee Ch. (2p); *St. Charles*—Old Collier M. E. Ch. (1p); *St. Louis*—Ch. of St. Louis of France (Old Cathedral) (14s, 4p), Marie and St. Joseph's Ch. (1p), St. John's Ch. (1p), St. Mary's R. C. Ch. (8s, 1p), St. Patrick's Ch. (3p), St. Vincent de Paul's Ch. (2p). NEBRASKA: *Bellevue*—Presb. Ch. (4s, 2p); *Brownville*—Meth. Ch. (1s, 1p); *Dakota City*—Luth. Ch. (1s, 1p); *Lincoln*—Holy Trinity Episc. Ch. (20s, 5p); *Nebraska City*—St. Benedict's Ch. (6s, 2p). NEW HAMPSHIRE: *Manchester*—First Meth. Ch. (16s, 5p). NEW JERSEY: *Bloomfield*—First Presb. Ch. (8s, 5p); *Bridgeton*—First Presb. Ch. (18s, 4p); *Burlington*—New St. Mary's Ch. (6p), St. Mary's Ch. (21s, 3p); *Daretown*—Old

CHURCHES, CATHEDRALS, AND CHAPELS—*Continued.*

Presb. Ch. (6s, 1p); *Dumont*—No. Reformed Ch. (22s, 4p); *Elizabeth*—First Presb. Ch. (8s, 3p); *Fairton V.*—Fairfield Presb. Ch. (10s, 2p); *Glassboro*—St. Thomas' Episc. Ch. (20s); *Hackensack*—First Reformed Ch. (8s); *Head of River*—M. E. Ch. (9s, 2p); *Hope*—St. Luke's Episc. Ch. (7p); *Hopewell*—Old School Baptist Ch. (8s, 2p); *Lawrenceville*—Old Presb. Ch. (5s, 1p); *Mendham*—Hilltop Ch. (1p); *Middletown*—Christ's Episc. Ch. (13s, 3p); *Millstone*—Dutch Reformed Ch. (3p); *Newark*—First Presb. Ch. (16s, 5p), So. Park Ch. (21s, 5p), Trinity Cathedral Ch. (10s, 3p); *New Brunswick*—Christ's Episc. Ch. (4p); *New Providence*—Presb. Ch. (14s, 4p); *Oakland*—Ch. of Ponds (10s, 1p); *Piscataway*—St. James' Episc. Ch. (10s, 2p); *Saddle River*—Zion's Evang. Luth. Ch. (15s, 1p); *Shrewsbury*—Christ's Episc. Ch. (19s, 5p); *Springfield*—First Presb. Ch. (5s, 1p); *Swedesboro*—Trinity Episc. Ch. (24s, 4p); *Swedesboro V.*—Adams M. E. Ch. (3s, 1p), Moravian Ch. (12s, 1p); *Sykesville*—Presb. Ch. (10s, 1p); *Tennent*—Tennent Ch. (11s, 4p); *Upper Saddle River*—Saddle River Reformed Ch. (12s, 4p); *Wyckoff*—Wyckoff Reformed Ch. (14s, 1p). NEW MEXICO: *Chimayo*—El Santuario del Señor Esquipula (32s, 17p); *Santa Fe*—San Miguel Ch. (18s, 11p); *Talpa*—La Capilla de Nuestra Señora de Talpa (12s, 6p). NEW YORK: *Bronx*—Fordham Manor Reformed Ch. (6s, 3p), St. Ann's Ch. (7s, 4p); *Brooklyn*—Plymouth Ch. (12s, 4p); *Cairo*—First Presb. Ch. (10s, 4p); *Canandaigua*—First Cong. Ch. (15s, 10p); *Charleston Four Corners*—Baptist Ch. (1p); *Fishkill*—First Reformed Dutch Ch. (11s, 4p), Trinity Ch. (10s, 3p); *Gloversville*—Kingsboro Presb. Ch. (3p); *Hempstead*—St. George's Ch. (10s); *Huntington*—First Presb. Ch. (9p); *Manhattan*—All Saints' Ch. (10s, 3p), Brick Ch. (7p), Ch. of the Epiphany (9p), Ch. of St. John the Evangelist (5s, 4p), Mariners' Temple (8s, 4p), Old John St. M. E. Ch. (9s, 3p), St. Luke's Chapel (4s, 2p), St. Peter's Episc. Ch. (4p), St. Peter's R. C. Ch. (12s, 3p), St. James' R. C. Ch. (2p), St. Mark's in the Bouverie (2p), St. Paul's Chapel (37p), St. Therese's Ch. (3p); Sea and Land Ch. (10s, 8p), *Nelliston V.*—Palatine Ch. (12s, 4p); *Perth*—United Presb. Ch. (15s, 5p); *Pompey*—Presb. Ch. (7s, 3p); *Van Cortlandville*—St. Peter's Ch. (4s, 3p). NORTH CAROLINA: *Charlotte V.*—Sugaw Creek Ch. (2s, 1p); *Edenton*—St. Paul's Episc. Ch. (5s, 7p); *Flat Rock*—Ch. of St. John-in-the-Wilderness (7s, 7p); *Fletcher*—Calvary Ch. (4p); *New Bern*—Presb. Ch. (5s, 3p); *Oldtown*—Bethabara Moravian Ch. (6s, 6p); *Raleigh*—Christ's Ch. (6s). OHIO: *Akwater*—Cong. Ch. (5s, 3p); *Brecksville*—Cong. Ch. (3s, 4p); *Bristolville*—Cong. Ch. (3s, 1p); Old Meth. Ch. (1p); *Cincinnati*—M. E. Ch. (9s, 1p); *Claridon*—Cong. Ch. (4s, 3p); *Colebrook*—Freewill Baptist Ch. (2p); *Elizabethtown*—Presb. Ch. (2s, 3p); *Gates Mills*—St. Christopher's by the River (6s, 3p); *Hudson*—Chapel (W. Reserve Academy) (3s, 3p); *Kinsman*—Cong. Presb. Ch. (3s, 3p); *Kirtland*—Kirtland Mormon Temple (6s, 16p); *North Olmstead*—Universalist Ch. (3s, 1p); *Streetsboro*—Old Baptist Ch. (2s, 1p); *Tallmadge*—Cong. Ch. (4s, 4p); *Twinsburg*—Twinsburg Cong. Ch. (4s, 6p); *Weymouth*—First Cong. Ch. (3s); *Zoar*—Episc. Ch. (5s, 2p). OREGON: *West Union*—West Union Baptist Ch. (6s, 3p). PENNSYLVANIA: *Briar Creek*—M. E. Ch. (4s, 3p); *Cherry Tree*—Cherry Tree Presb. Ch. (5s, 4p); *Coudersport*—Presb. Ch. (1p); *Edinboro*—First Constitutional Presb. Ch. (1p); *Irvine*—Presb. Ch. (7s, 5p); *Lancaster*—Luth. Ch. of the Holy Trinity (2p); *Meadville*—Ind. Cong. Ch. (1p); *Middletown*—St. Peter's Ch. (5s, 4p); *North East*—First Baptist Ch. (3s, 4p); *Paxtang*—Paxton Church (8s, 4p); *Philadelphia*—Gloria Dei Ch. (Old Swedes') (10s, 7p), Trinity Ch. (Oxford) (6s, 2p); Germantown Mennonite Ch. (7s); *Philipsburg*—Union Ch. (7s, 3p); *Pittsburgh*—St. Peter's P. E. Ch. (6s, 1p); *Pittsfield*—Ch. (1p); *Pleasantville*—Free Meth. Ch. (4s, 2p); *Riceville*—Cong. Ch. (4s, 2p); *Wapwallopen*—Union Reformed Luth. Ch. (8s, 7p); *Waterford*—St. Peter's Episc. Ch. (1p); *Woodcock*—Meth. Ch. (1p); *Wysox*—Old Brick Ch. (17s, 8p). PUERTO RICO: *San Juan*—Capilla del Cristo (8s, 5p), Iglesia de San José (13s, 14p);

CHURCHES, CATHEDRALS, AND CHAPELS—*Continued.*

San German—Templo de Porta Coeli (9s, 10p). SOUTH CAROLINA: *Greenville*—Christ's Ch. (14s, 5p); *Sumter V.*—Ch. of the Holy Cross (5p), High Hills Baptist Ch. (9s, 3p), Tomb and Chapel of Gen'l. Thomas Sumter (6s, 3p). TENNESSEE: *Columbia V.*—Zion Ch. (3p); *Elkmont V.*—Little Greenbrier School and Ch. House (3s, 9p). TEXAS: *Ander-son*—Baptist Ch. (2p); *Castroville*—First Catholic Ch. (2p), Luth Ch. (2p); *Fredericks-burg*—St. Mary's Catholic Ch. (4s, 5p); *Independence*—Baptist Ch. (2p); *Jefferson*—Catholic Ch. (4p); *Marshall*—First Meth. Ch. So. (2p); *Nacogdoches V.*—Sacred Heart Ch. (1p); *Round Top*—Bethlehem Evang. Luth. Ch. (4p); *San Antonio*—St. Mark's Episc. Ch. (4p), San Fernando's Cathedral (7p). VERMONT: *Burlington*—Unitarian Ch. (6s, 7p); *Castleton*—Federated Ch. (Pulpit) (3s, 3p); *Grafton*—Cong. Ch. (6s, 6p); *Middlebury*—Cong. Ch. (11p). VIRGINIA: *Alexandria*—Christ's Ch. (7p); *Richmond*—St. John's Ch. (11s, 7p); *Augusta Co.*—Augusta Old Stone Ch. (9s, 2p); *Culpeper Co.*—Little Fork Ch. (3s); *Fairfax Co.*—Falls Ch. (4p); *Isle of Wight Co.*—St. Luke's Ch. (10s, 11p); *King George Co.*—Lamb's Creek Ch. (3s); *Lancaster Co.*—Christ's Ch. (13p), St. Mary's White Chapel (5p); *Loudoun Co.*—Baptist Ch. (1p); *New Kent Co.*—St. Peter's Ch. (9s, 7p). WASHINGTON: *Chehalis V.*—Claquato Ch. (4s, 2p); *Montesano*—M. E. Ch. (1p); *Port Townsend*—St. Paul's Episc. Ch. (2p); *Steilacoom*—Old Catholic Ch. (8s, 2p). WEST VIRGINIA: *Charles Town V.*—Ruins of St. George's Chapel (3s, 6p); *Lewisburg*—"The Old Stone Ch." (13s, 2p). WISCONSIN: *Burlington*—Immaculate Con-ception Ch. (2s, 2p); *Green Bay*—Moravian Ch. (7s, 1p); *Merton*—Merton Baptist Ch. (5s, 1p); *Milwaukee*—St. Peter's Ch. (4s, 1p); *New Diggings*—St. Augustine's Ch. (4s); *Paynesville*—Paynesville Cemetery Chapel (2s, 3p); *Prospect*—Baptist Ch. (5s, 3p); *Racine*—First Presb. Ch. (8s, 2p).

CITY GATES

FLORIDA: *St. Augustine*—City Gates (10s, 1p). PUERTO RICO: *San Juan*—Puerta de San Juan (7s, 3p).

CITY HALLS, *see* Town and City Halls

CLOISTERS, *See* Missions, Monasteries and Cloisters

CLUBS, *see* Society Halls and Headquarters

COAST GUARD STATIONS

NEW JERSEY: *Cape May Point*—U. S. Coast Guard Sta. (9s); *Sandy Hook*—Original Life Saving Sta. (3s, 2p).

COLLEGE AND UNIVERSITY BUILDINGS

ALABAMA: *Athens*—Founders Hall of Athens College (10s, 2p); *Montevallo*—Reynolds Hall (Ala. College) (1p); *Orion*—Old Ala. College (2p); *Spring Hill*—Spring Hill College (5s, 10p); *Summerfield*—Music Bldg. (Summerfield College) (5s, 3p), Boy's Meth. Col-lege (2p), Dr. Jackson Bldg. (Summerfield College) (2p), Main Bldg. (Summerfield College) (2p). CONNECTICUT: *New Haven*—Conn. Hall (Yale Univ.) (15s, 2p). DIS-TRICT OF COLUMBIA: *Georgetown*—Old No. Bldg. (Georgetown Univ.) (2p). GEORGIA: *Athens*—Demosthenian Hall (Univ. of Ga.) (5s, 7p); *Augusta*—Old Medical College (14s, 4p); *Oxford*—Few Literary Society Hall (Emory College) (2p), Phi Gamma Literary Society Hall (1p). ILLINOIS: *Alton*—Loomis Hall (Shurtleff College) (7s, 1p); *Jackson-ville*—Beecher Hall (11s, 4p); *Jubilee*—Jubilee College (6s, 12p); *Lebanon*—"Chapel" (McKendree College) (6s, 3p), Old Main (McKendree College) (3s, 3p). IOWA: *Fair-field*—Ewing Hall at Parsons College (1p). MARYLAND: *Annapolis*—McDowell Hall

COLLEGE AND UNIVERSITY BUILDINGS—Continued.

(St. John's College) (2p); *Baltimore*—Davidge Hall (Univ. of Md.) (1p), School of Medicine (Univ. of Md.) (1p). MASSACHUSETTS: *Cambridge*—Hollis Hall (Harvard College) (10s, 3p). MISSISSIPPI: *Washington*—Jefferson Military College Bldgs. (3p). MISSOURI: *St. Louis*—University Bldg. (1p). NEW JERSEY: *Hopewell*—Brown's College (1p); *New Brunswick*—Queen's Bldg. (Rutgers Univ.) (11s, 2p); *Princeton*—Nassau Hall (Princeton Univ.) (2p). NORTH CAROLINA: *Davidson*—Eumanean Hall (Davidson College) (2s, 2p), Philanthropic Hall (Davidson College) (2s, 2p); *Hendersonville*—Judson College (11s, 5p). OHIO: *Cincinnati*—Farmers' College (6s, 3p); *Hudson*—North Hall (W. Reserve Academy) (1s, 2p). OREGON: *Forest Grove*—Old College Hall of Pacific Univ. (2p). PENNSYLVANIA: *Meadville*—Bentley Gall (Allegheny College) (1p); *Washington*—Administration Bldg. (W. and J. College) (7s, 3p). SOUTH CAROLINA: *Columbia*—Library (Univ. of S. C.) (12s, 5p). TEXAS: *Nacogdoches*—Nacogdoches Univ. (1p); *Plantersville*—Old College Dormitory (2p).

COMMUNITY SECT BUILDINGS

ILLINOIS: *Bishop Hill*—Old Jansonist Bldgs. (8s, 11p). INDIANA: *New Harmony*—Community House No. 2 (9s, 1p). IOWA: *Amana*—Community Bldgs. (5p) *see p. 68 for titles*. KENTUCKY: *Shakertown*—Shakertown Inn (9s, 3p). OHIO: *Zoar*—Community Bldgs. (61s, 59p) *see p. 174 for titles*. PENNSYLVANIA: *Ephrata*—The Kloster (60s, 104p).

CONVENTS

MARYLAND: *Frederick*—St. John's Ch. and Convent Group (2p). MISSISSIPPI: *Vicksburg*—St. Francis Xavier Convent (1p). MISSOURI: *Florissant*—Convent of Sisters of Loretto (1p); *St. Charles*—Sacred Heart Convent (1p); *Ste. Genevieve*—Old Loretto Convent (1p); *St. Louis*—Convent of Sisters of St. Joseph (1p).

COURTHOUSES

ALABAMA: *Camden*—Wilcox Co. C. H. (11p); *Eutaw*—C. H. (3p); *Huntsville*—Madison Co. C. H. (6s, 3p); *Linden*—Old C. H. (Baptist Ch.) (7p); *Marion*—Co. C. H. (12s, 21p); *Moulton*—C. H. (13s, 5p); *St. Stephens*—Old C. H. (Masonic Temple) (3p). CALIFORNIA: *Downieville*—C. H. (1p); *Shasta*—Old C. H. (Ruins) (4p). CONNECTICUT: *New London*—Co. C. H. (9s, 4p). DELAWARE: *New Castle*—Old C. H. (4p). GEORGIA: *Augusta*—Richmond Co. C. H. (4p); *Dahlonga*—Co. C. H. (1p); *Fairburn V.*—Old Campbell Co. C. H. (1p); *Knoxville*—Crawford Co. C. H. (3p). ILLINOIS: *Beardstown*—Old Co. C. H. (4p); *Chicago*—Cahokia C. H. (1s, 7p); *Decatur*—First Co. C. H. (2s, 2p); *Knoxville*—Old Co. C. H. (8s, 21p); *Mt. Vernon*—Appellate Court Bldg. (4s, 4p); *Oquawka*—Henderson Co. C. H. (7s, 11p); *Thebes*—Thebes C. H. (7s, 2p). INDIANA: *South Bend*—Old C. H. (12s, 3p). KENTUCKY: *Greensburg*—Old C. H. (5s, 3p); *Henderson*—Henderson Co. C. H. (9s, 5p). LOUISIANA: *Clinton*—Clinton Co. C. H. (14s, 4p). MAINE: *Cedar Grove*—Pownalborough C. H. (19s, 10p). MARYLAND: *Ellicott City*—Howard Co. C. H. (1p); *Towson*—The C. H. (1p). MISSISSIPPI: *Columbus*—Lowndes Co. C. H. (1p); *Raymond*—Hinds Co. C. H. (1p); *Vicksburg*—Warren Co. C. H. (1p). MISSOURI: *Fulton*—C. H. (3p); *Independence*—Jackson Co. C. H. (1p); *Ste. Genevieve*—First C. H. (1p); *St. Louis*—Old St. Louis C. H. (17s, 8p). NEBRASKA: *Nebraska City*—Otoe Co. C. H. (9s, 2p). NEW JERSEY: *Mt. Holly*—Burlington Co. C. H. (28s, 5p). NORTH CAROLINA: *Edenton*—Chowan Co. C. H. (4s); *Salisbury*—Co. C. H. (3s, 2p). OHIO: *Fremont*—Sandusky Co. C. H. (6s, 2p); *Painesville*—Old C. H. (3s, 2p). SOUTH CAROLINA: *Camden*—Old C. H. (10s, 3p). TEXAS: *Castroville*—Old C. H. (2p); *Jefferson*—Jefferson C. H. (1p); *Langtry*—

COURTHOUSES—*Continued.*

Judge Roy Bean's "Hall of Justice" (2p); *Rio Grande City*—Old C. H. (4s, 2p); *San Elizario*—First Co. C. H. (2p). VIRGINIA: *Caroline Co.*—Co. C. H. (3p); *Charles City Co.*—Co. C. H. (2p); ISLE OF WIGHT CO.—Old Co. C. H. (1p); *King William Co.*—Co. C. H. (7s, 4p); *Stafford Co.*—Co. C. H. Bldgs. (4p). WASHINGTON: *Bellingham*—Old C. H. Bldg. (6s, 2p); *Chehalis V.*—Jackson Prairie C. H. (4s, 1p); *Coupeville V.*—First Island C. H. (7s, 2p); *Dungeness V.*—C. H. (2p). WEST VIRGINIA: *Charles Town*—C. H. (12p). WISCONSIN: *Dodgeville*—Co. C. H. (6s, 2p).

COVERED BRIDGES

ALABAMA: *Allsboro V.*—Big Bear Creek Covered Bridge (4p), Cripple Deer Creek Covered Bridge (6p); *Cherokee V.*—Buzzard Roost Covered Bridge (2p); *Eastaboga*—Covered Bridge over Choccolocco Creek (5p). CALIFORNIA: *Knights Ferry*—Covered Bridge (2p). DELAWARE: *Beaver Valley*—Smith's Bridge (3s, 3p). GEORGIA: *Atlanta V.*—Covered Bridge over Soap Creek (1p). ILLINOIS: *Homer V.*—Covered Bridge (3s, 1p); *Oquawka V.*—Jack's Mill Covered Bridge (2s, 5p), Eames Covered Bridge (2s, 5p). INDIANA: *Rushville V.*—Kennedy Bridge (7s). IOWA: *Carlisle*—Covered Bridge (4s, 2p). KENTUCKY: *Butler*—Wooden Bridge (5s, 2p); *Cynthiana*—Covered Bridge (4s, 2p). MAINE: *Gorham*—Covered Bridge (3s). MARYLAND: *Jerusalem V.*—Covered Bridge (2s, 2p). MASSACHUSETTS: *Montague City*—Covered Bridge (4s, 2p). MISSISSIPPI: *Columbus*—Covered Bridge (2p). NEW HAMPSHIRE: *Contoocook*—Contoocook Covered Bridge (6s, 1p); *Orford*—Covered Bridge (5s, 3p); *West Hopkinton*—Covered Bridge (4s, 3p). NEW JERSEY: *Sergeantsville*—Covered Bridge (5s, 2p). NEW YORK: *North Blenheim*—Covered Wooden Bridge (3s, 2p); *Rifton V.*—Perrine's Bridge (1s, 3p). OHIO: *Collinsville V.*—Covered Bridge (Seven Mile Creek) (2s); *Hamilton V.*—New London Pike Bridge (3s); *Newton Falls*—Covered Bridge (3s, 3p); *North Lewisburg V.*—Covered Bridge over Big Darby Creek (3s, 1p), Covered Bridge over Spains Creek (3s, 1p). PENNSYLVANIA: *Maple Grove V.*—Stoneroads Mill Bridge (2s); *Philadelphia, Germantown*—Bridge at Thomas Mill Road (1s); *Pinetown*—Leaman Rifle Works Bridge (1s); *Waterford*—Waterford Covered Bridge (1s, 2p); *West Newton V.*—Bells Mill Bridge (2s, 2p). VIRGINIA: *Cumberland Co.*—Covered Bridge (2s, 2p). WISCONSIN: *Cedarsburg V.*—Covered Bridge (2s, 2p).

CUSTOMHOUSES

DISTRICT OF COLUMBIA: *Georgetown*—Customhouse (1p). GEORGIA: *Savannah*—The Customhouse (2p). LOUISIANA: *New Orleans*—Spanish Customhouse (12s, 14p). MARYLAND: *Chestertown*—Old Customhouse (1p). MASSACHUSETTS: *Annisquam*—Old Customhouse (2s, 2p). MICHIGAN: *Detroit*—Old U. S. Custom Bldg. (1p). MINNESOTA: *St. Paul*—Customhouse (4s, 2p). NEW HAMPSHIRE: *Portsmouth*—Customhouse (14s, 5p). PENNSYLVANIA: *Erie*—Old Customhouse (13s, 5p).

DEANERIES, *see* Rectories and Episcopal Residences

DRUG STORES

MINNESOTA: *Duluth*—First Drug Store (1s, 1p). NEW YORK: *Manhattan*—W. M. Olliffe's Pharmacy (3s, 2p). VIRGINIA: *Alexandria*—Leadbeater Drug Store (1p); *Loudoun Co.*—Apothecary Shop (1p).

DWELLINGS, DOMESTIC, *not indexed, see* note heading this index

EXCHANGE

NEW YORK: *Manhattan*—Old Metal Exchange Bldg. (7s, 2p).

FACTORIES AND WAREHOUSES (*see also* Mills)

ALABAMA: *Mobile*—Old Cotton Warehouse (3p); *Tusculumbia*—Old Carriage Factory (3s, 3p); CALIFORNIA: *Weaverville*—Old Brewery (1p). GEORGIA: *Savannah*—Factor's Warehouse (1p). MARYLAND: *Baltimore*—Sugar House (Refinery) (6s, 5p); *Owings Mills*—Old Cooperage Shop (1p). MASSACHUSETTS: *Boston*—India Wharf Stores (5s, 7p), Warehouse at 68 Broad St. (3s, 1p). NEW HAMPSHIRE: *Portsmouth*—Sheafe Warehouse (5s, 4p). NEW JERSEY: *Alpine*—Huyler Dock House (7s, 2p). OHIO: *Zoar*—Brewery (3s, 3p). PENNSYLVANIA: *Belfast V*—Henry Gun Factory (11s, 12p). VIRGINIA: *Alexandria*—Small Warehouse at rear 105 So. Union St. (3s, 2p), Warehouse at 101-105 So. Union St. (7s, 3p); *Richmond*—Pohlig Factory (1p).

FIRE STATIONS

ALABAMA: *Mobile*—Old No. 5 Fire Sta. (2s, 11p), Old Phoenix No. 6 Fire Sta. (2p). CALIFORNIA: *Knights Ferry*—Fire House (1p). MINNESOTA: *Duluth*—First Fire Hall (2s, 1p). NEW JERSEY: *Mt. Holly*—Old Fire Dept. Bldg. (2s, 1p). WEST VIRGINIA: *Harpers Ferry*—John Brown's Fort (7p).

FIRE TOWER

MINNESOTA: *Duluth V*.—Fire Tower (1s, 1p).

FORTS AND FORTIFICATIONS (*see also* Blockhouses and Garrisons)

ALABAMA: *Dauphin Island*—Ft. Gaines (15p). ARKANSAS: *Ft. Smith*—Ft. Smith Commissary Bldg. (8s, 6p). CALIFORNIA: *Ft. Ross*—Russian Barracks (3p); *Lebec V*.—Ft. Tejon (4s, 11p); *San Francisco*—Ft. Winfield Scott (7p). FLORIDA: *Miami*—Ft. Dallas Barracks (5s, 2p); *St. Augustine*—Ft. Marion (9s); *St. Augustine V*.—Ft. Matansas (12s, 3p); *St. Johns Bluff*—Spanish-American War Ft. (5s, 3p). GEORGIA: *Isle of Hope*—Wormsloe Plantation (Ft. Wymberly Ruins) (2p.); *St. Simons Island*—Ft. Frederica (3p); *Sapelo Island*—Spanish Ft. (Ruins) (1p); *Savannah*—Ft. Wayne (1p). ILLINOIS: *Waterloo V*.—James Lemen Ft. (2s, 3p). MAINE: *Augusta*—Ft. Western (17s, 13p); *Winslow*—Ft. Halifax (13s, 2p). MASSACHUSETTS: *Cambridge*—Ft. Washington (3s, 2p). MICHIGAN: *Detroit*—Ft. Wayne (14s, 6p); *Mackinac Island*—Ft. Mackinac: Guard House (2s, 2p), Officers' Stone Quarters (8s, 4p), Officers' Wood Quarters (3s, 2p), Post Hdqts. (2s, 1p), Post Hospital (5s, 3p), Ramparts (10s, 11p). MINNESOTA: *Ft. Snelling*—Round Tower (1s, 2p), Hexagon Tower (1s, 2p). MISSISSIPPI: *Pascagoula V*.—Old French Ft. (5p). MISSOURI: *Florissant*—Ft. Belle Fontaine (2p). NEW YORK: *Bronx*—Ft. Schuyler (12s, 14p); *Governor's Island*—Ft. Jay (10s, 10p). OKLAHOMA: *Ft. Gibson*—Bake Oven (1s, 2p), Barracks Bldg. (14s, 3p), Blacksmith Shop (2s, 2p), Commissary Bldg. (10s, 3p), Hdqts. Bldg. (5s, 4p), Officers' Quarters (16s, 7p), Powder Magazine (2s, 2p). OREGON: *Dayton*—Ft. Yamhill (3s, 2p). PENNSYLVANIA: *Philadelphia*—Ft. Mifflin (9p). PUERTO RICO: *Vieques Island*—Fuerte Vieques (19p). TEXAS: *Ft. Davis*—Ruins of Ft. Davis (5p); *Menard V*.—Ft. McKavett (16p); *Newcastle V*.—Ft. Belknap (3s, 12p); *Presidio V*.—Ft. Leaton (6s, 16p); *Shafter V*.—Ft. Cibolo (8p), Fortin de Cienega (3s, 1p). WASHINGTON: *Friday Harbor, San Juan Island*—Remains of Old English Camp (9s, 10p); *Lincoln V*.—Old Ft. Spokane (18p); *Tacoma*—Ft. Nisqually (10s, 6p); *Vancouver*—Ft. Vancouver (14s, 9p); *White Swan*—Ft. Simcoe Commandant's House and Blockhouse (13s, 4p).

FURNACES

ALABAMA: *Burkeville V*.—Tannehill Furnace (Ruins) (5p). MARYLAND: *Catoctin*—Catoctin Furnace (1p); *Principio Furnace*—Furnace (3p). NEW JERSEY: *Allaire*—Deserted Village (Howell Iron Works Group) (29s, 10p); *Oxford*—Oxford Furnace (8s, 9p).

GARDENS: *not indexed*; see Massachusetts section of catalog for special surveys; see note heading this index

GARRISONS, *see* Blockhouses and Garrisons

GOVERNMENT OFFICE BUILDINGS (*see also* Capitols; Court Houses; Custom-houses; Town and City Halls)

SOUTH CAROLINA: *Charleston*—County Records Bldg. (7s, 5p). TEXAS: *Austin*—General Land Office Bldg. (6p); *Galveston*—Old Federal Bldg. (1p.).

GRAVEYARDS, *see* Cemeteries, Public

HOSPITALS

ALABAMA: *Mobile*—Old City Hospital (4s, 9p), U. S. Marine Hospital (4p). GEORGIA: *Milledgeville*—Milledgeville State Hospital (1p); *St. Simons Island*—Green House and Slave Hospital (Ruins) (3p). MICHIGAN: *Mackinac*—Post Hospital of Fort Mackinac (5s, 3p). MISSISSIPPI: *Natchez*—Charity Hospital (2p). NEW YORK: *Manhattan*—Northern Dispensary (9s, 2p). OHIO: *Cincinnati*—Marine Hospital (12s, 9p). SOUTH CAROLINA: *Charleston*—Old Marine Hospital (5s, 4p). WISCONSIN: *Green Bay*—Ft. Howard Hospital (6s, 2p).

HOTELS, *see* Inns, Hotels and Taverns

HOUSES (Dwellings), *not indexed*; see note heading this index

INDIAN AGENCY HOUSES

MINNESOTA: *St. Clair*—Indian Agency House (4s, 2p). WISCONSIN: *Portage*—Indian Agency House (8s, 1p).

INNS, HOTELS, AND TAVERNS

ALABAMA: *Allenton*—The Old Tavern (5p); *Camden*—Wilcox Hotel (9p); *Carrollton*—Phoenix Hotel (9p); *Dadeville*—Old U. S. P. O. and Hotel (11p); *Eufaula*—Old Irwinton Inn (6p); *Forkland*—Glover House (Old Inn) (8p); *Greenville V.*—Tavern and Stage Inn (4p); *Jacksonville*—The Old Tavern (4s, 4p); *Livingston*—Old Inn (7p); *Mobile*—Old Southern Hotel (7s, 24p); *Mooresville*—The Old Tavern (2s, 4p); *Selma*—Old St. James Hotel (5p); *Tuscaloosa*—Duffie's Tavern (7p). ARKANSAS: *Blevins*—Log Tavern (3s, 2p); *Washington*—Old Tavern (5s, 2p). CALIFORNIA: *Amador*—Amador Hotel (1p), Imperial Hotel (1p); *Columbia*—City Hotel (2p); *Downieville*—St. Charles Hotel (3p); *Jackson*—Hotel (2p); *Los Angeles*—Pico Hotel (8s, 1p); *Pilot Hill*—Hotel (1p); *Placerville*—Bedford Inn (1p); *San Francisco*—Trocadero Inn (12s, 9p); *San Miguel V.*—Caledonia Inn (1p); *Sonoma*—Blue Wing Inn (2p); *Sonoma*—Italia Hotel (1p); *Volcano*—Hotel St. George (1p). CONNECTICUT: *Bolton*—Asa White Tavern (10s, 4p); *Cheshire*—Beach Tavern (18s, 5p); *East Haven*—Old Hemingway Tavern (13s, 5p). DELAWARE: *Odessa*—Old Odessa Inn (2p). GEORGIA: *Athens*—Athens Hotel (1p); *Dahlonga*—Old Hotel (1p); *Jefferson*—Harrison Hotel (1p); *Marshallville*—Stage Coach Inn (2p); *Watkinsville*—Old Watkinsville Tavern (1p). ILLINOIS: *Belleville*—Lincoln Hotel (5s, 2p); *Edwardsville*—Old Wabash Hotel (3s, 1p); *Fullersburg*—Old Tavern (2s, 9p); *Galena*—Mississippi House (2s, 2p); *Halfday*—Tavern (1s, 2p); *Lee Center*—Four Bottle Tavern (2s, 7p); *Mackinaw*—Pendergast Inn (3s, 2p); *Naperville*—Pre-Emption House (6s, 3p); *New Haven*—Sheridan Tavern (4s, 3p); *Princeton V.*—Hassler Tavern (2s, 3p). INDIANA: *Vevay*—Ferry House (3s, 3p). IOWA: *Holy Cross*—Pin Oak Tavern (2s, 1p). KEN-

INNS HOTELS, AND TAVERNS—*Continued.*

TUCKY: *Paris V.*—Johnson's Inn (6p); *Shakertown*—Shakertown Inn (9s, 3p); *Shelbyville V.*—Cross Keys Tavern (6s, 9p). MAINE: *Belfast*—Black Horse Tavern (4p); *Machias*—Burnham Tavern (11p); *Wells*—Jefferds Tavern (15s, 10p). MARYLAND: *Annapolis*—Old Inn at Main and Green Sts. (1p), Old Inn at Dock and Randall Sts. (1p), Reynolds Tavern (1p); *Aquasco V.*—Horsehead Tavern (1p); *Baltimore V.*—Weisburg Inn (2p); *Blue Ball*—Blue Ball Tavern (1p); *Charlestown*—"Indian Queen" and Adjacent Houses (1p); *College Park*—Rossburg Inn (1p); *Crownsville*—Rising Sun Tavern (3p); *Elkton*—Fountain Inn (3p), Hollingsworth Tavern (1p); *Great Falls*—Great Falls Inn (1p); *Havre de Grace*—Old Ordinary (2p); *Kingsville*—Kingsville Inn (2p); *North-east*—Old Inn (5p); *Piscataway*—Piscataway Tavern (4s, 5p); *Queen Anne*—Tavern (1p); *Sunnybrook*—King's Tavern (1p). MASSACHUSETTS: *Bedford*—Pollard Tavern (10s); *Boston*—Union Oyster House (3s, 1p); *Middleboro*—The Old Tavern Inn (4s, 1p); *Stoughton*—Washington Hotel (10s, 3p); *Swansea*—Old Tavern (Milford) (11s, 2p). MICHIGAN: *Marshall*—Marshall Tavern (10s, 1p). MINNESOTA: *Frontenac*—St. Hubert's Lodge (6s, 8p); *Lake City*—Brown's Hotel (5s, 3p). MISSISSIPPI: *Natchez*—Gilreath's Hill Tavern (9s, 2p), King's Tavern (1p). MISSOURI: *Maplewood*—Old Bartold Grove (2p); *Moscow*—Drover's Inn (1p); *St. Charles*—Virginia Hotel (1p); *Ste. Genevieve*—Ziegler House (Greentree Tavern) (1p). NEW HAMPSHIRE: *Exeter*—Giddinge Tavern (25s, 9p). NEW JERSEY: *Alloway*—Alloway Tavern (16s); *Arnetown*—Arnetown Tavern (24s, 6p); *Blue Anchor*—Blue Anchor Tavern (13s, 1p); *Chester*—Chester House Hotel (20s, 6p); *Dover*—Washington Arms Tavern (12s); *Englishtown*—The Village Inn (12s, 2p); *Greenwich*—Ferry Tavern and Jail (3p), Old Stone Tavern (8s, 1p); *Haddonfield*—Indian King Tavern (8s, 1p); *Madison*—Bottle Hill Tavern (7s, 2p); *Montclair*—Old Munn Tavern (11s, 2p); *Mt. Holly*—Three Tun Tavern (1p); *Princeton*—Nassau Inn (1p); *Rahway*—Merchant's and Drover's Tavern (11s, 6p); *Salem V.*—Lambson Tavern (2p); *Scotch Plains*—"Olde Historic Inn" (4p); *Wading River*—The Wading River Tavern (19s, 9p); *Washington's Crossing*—McKonkey Ferry House (7s, 3p); *Woodston V.*—Seven Star Tavern (10s, 5p). NEW YORK: *Irvington*—Odell Inn (10s, 3p); *Oran*—Travelers' and Drovers' Tavern (7s, 3p); *Scarsdale*—Wayside Inn (6s, 4p); *Somers*—Elephant Hotel (11s, 5p). NORTH CAROLINA: *Winston-Salem*—The Tavern (12s, 6p). OHIO: *Brecksville*—Brecksville Inn (3s, 2p); *Cleveland*—Dunham Tavern (3s, 1p); *Dayton*—Newcom Tavern (7s, 2p); *Harrison V.*—Eighteen Mile House (8s, 1p); *Lebanon*—Golden Lamb Hotel (7s, 1p); *Painesville*—Rider Tavern (2p); *Unionville*—Unionville Tavern (3s, 2p); *Waterville*—Columbian House (8s, 3p); *Zoar*—Zoar Hotel (11s, 6p). OREGON: *Gold Hill V.*—Rock Point Tavern (3p); *Wolf Creek*—Wolf Creek Tavern (14s, 5p). PENNSYLVANIA: *Boalsburg*—The Boalsburg Tavern (8s, 7p); *Centre Hall V.*—Old Fort Tavern (10s, 3p); *Darby V.*—Blue Bell Tavern (2p); *Erie*—Perry Memorial Bldg. (13s, 11p); *Fairchance*—The Nixon Tavern (7s, 7p); *Pittsfield*—Old Hotel (1p); *Tidioute*—Old Hotel (1p); *Waterford*—Eagle Hotel (1p). TENNESSEE: *Beersheba Springs*—Old Beersheba Inn (4p); *Knoxville*—Chisholm Tavern (7s, 2p). TEXAS: *Anderson*—Fanthrope Tavern (2p); *Castroville*—Tarde Hotel (6p), Vance Hotel (4s, 7p); *Chapel Hill*—Stage Coach Inn (5s, 3p); *Galveston*—Powattan House (2p); *Jefferson*—Excelsior Hotel (4p), Old Kahan Saloon Bldg. (2p); *San Antonio*—Menger Hotel (17p); *Seguin*—Magnolia Hotel (4p); *Victoria*—Rupley Bldg. (1p). VIRGINIA: *Alexandria*—Gadsby's Tavern (7s, 13p), Wise's Tavern (1p); *Fredericksburg*—Rising Sun Tavern (6s, 4p); *Petersburg*—Pride's Tavern (2p); *Gloucester Co.*—Botetourt Hotel (1p); *Loudoun Co.*—Loudoun Hotel (2p); *York Co.*—The Swan Tavern Group (10s). WEST VIRGINIA: *New Creek V.*—Old Stone Tavern (2p). WISCONSIN: *Big Bend V.*—Jesse Smith Cobblestone Inn (7s, 3p); *Chamberlain*—Martin Inn (9s); *Delafield*—Hawk's Inn (6s, 2p); *Greenbush*—Wade House (7s, 3p); *Milwaukee V.*—Robert Dunkel Inn (6s, 1p).

JAILS

CALIFORNIA: *Knights Ferry*—Jail (1p). GEORGIA: *Augusta*—Jail (3p). ILLINOIS: *Jonesboro*—Old Jail Bldg. (2s, 2p); *Knoxville*—Old County (C. H. and) Jail (1s, 5p). MAINE: *York*—Old Gaol (1p); *Paris*—Hamlin Memorial Library (10p). MASSACHUSETTS: *Nantucket*—Old Gaol (5s, 1p); *Newburyport*—Gaoler's House and Gaol (12s, 8p). NEW JERSEY: *Greenwich*—Ferry Tavern and Jail (3p); *Mt. Holly*—Burlington County Prison (24s, 6p); *Paterson*—Passaic County Jail (19s). OHIO: *Zoar*—Zoar Jail (1s, 1p). PENNSYLVANIA: *Coudersport*—Coudersport Jail (1p); *Mercer*—Stone Jail (1p); *Milford*—Milford Jail (7s, 4p). WASHINGTON: *Dungeness V.*—First Jail (2p); *Oysterville*—County Jail (1p); *Steilacoom*—Old Brick Jail (3p).

KILNS

ARIZONA: *Tucson*—Adobe Brick Kilns (Ruins) (2p). MASSACHUSETTS: *Pelham*—Charcoal Kilns (1s, 3p). NEW JERSEY: *Lakehurst V.*—Charcoal Pit (1s, 8p). TEXAS: *San Antonio V.*—Casa Vieja Kiln and Arch (2p).

KIVA

NEW MEXICO: *Nambe Pueblo*—Kiva (6s, 4p).

LEGATION

TEXAS: *Austin*—French Legation (4s, 5p).

LIBRARY BUILDINGS

FLORIDA: *St. Augustine*—City Library (6s, 3p). MAINE: *Ellsworth*—City Library (4p). MINNESOTA: *Taylors Falls*—Library (3s, 2p). NEW JERSEY: *Burlington*—Burlington Library (1p). NEW YORK: *Manhattan*—New York Society Library (12s, 3p). SOUTH CAROLINA: *Columbia*—Library (Univ. of S. C.) (12s, 5p); *Walterboro*—Library (1p). VIRGINIA: *Alexandria*—McGuire House (Lyceum) (4p).

LIGHTHOUSES AND COAST BEACONS

CALIFORNIA: *Point Loma*—Cabrillo Nat'l Monument (10s, 17p). GEORGIA: *Savannah*—Old Harbor Beacon (1p). LOUISIANA: *N. E. Pass Miss. R.*—Frank's Island Lighthouse (1s, 9p). MASSACHUSETTS: *Scituate*—Lighthouse (5s, 2p). MINNESOTA: *Duluth*—Old Lighthouse (1s, 2p). NEW JERSEY: *Sandy Hook*—Sandy Hook Lighthouse (2p). NEW YORK: *Port Ontario V.*—Salmon R. Lighthouse (2p); *Rochester*—Genesee Lighthouse (4s, 4p). PENNSYLVANIA: *Erie*—Land Lighthouse (2s, 3p). TEXAS: *Point Isabel*—Old Lighthouse (4s, 5p).

LODGES, *see* Society Halls and Headquarters

LOGGING CAMP

MINNESOTA: *Ely V.*—Logging Camp (4s).

MARKETS

ALABAMA: *Mobile*—The Southern Market (15s, 18p). GEORGIA: *Louisville*—Slave Market (1s, 2p). ILLINOIS: *Galena*—Old Market House (8s, 12p). INDIANA: *Richmond*—City Market House (3s, 2p). MASSACHUSETTS: *Boston*—Parkman Market (6s, 2p).

MEETING HOUSES

DELAWARE: *Camden*—Quaker Meeting House (1p); *Centerville V.*—Center Meeting House (1p); *Leipsic V.*—Quaker Meeting House (1p); *Newark V.*—Welsh Tract Baptist Meeting House (4s, 1p); *Odessa*—Odessa Friends' Meeting House (1p). GEORGIA: *Covington V.*—Salem Camp Ground (4p). IOWA: *Amana*—Lauer Meeting House (1p), Pitz Meeting House (1p). KENTUCKY: *Harrodsburg V.*—Mud Meeting House (4s, 3p); *Paris V.*—Cane Ridge Meeting House (8s, 5p). MAINE: *Alna*—Alna Meeting House (12s, 7p); *Harpwell*—Old Town Meeting House (8p); *Porter*—Porter Meeting House (4p); *Walpole*—Walpole Meeting House (19s, 8p). MARYLAND: *Calvert*—Brick Meeting House (2p); *Easton V.*—Friends' Meeting House (3p); *Falston*—Quaker Meeting House (1p); *Sandy Springs*—Friends' Meeting House (1p). MASSACHUSETTS: *Adams*—Society of Friends' Meeting House (4s, 1p); *Millville*—Chestnut Hill Meeting House (20s, 12p); *Pembroke*—Society of Friends' Meeting House (7s, 3p). MINNESOTA: *Marine*—Meeting Hall (3s, 2p). NEW JERSEY: *Bordentown*—Friends' Meeting House (1p); *Crosswicks*—Chesterfield Friends' Meeting House (11s, 7p); *Dover*—Friends' Meeting House (4s, 2p); *Greenwich*—Old Friends' Meeting House (1p); *Mt. Laurel*—Evesham Meeting House (14s, 3p); *Plainfield*—Friends' Meeting House (9s, 2p); *Princeton*—Quaker Meeting House (4s, 2p); *Rancocas*—Friends' Meeting House (6s, 1p); *Salem*—Friends' Meeting House (10s, 2p); *Seaville V.*—Friends' Meeting House (9s, 2p); *Woodbury*—Friends' Meeting House (19s, 2p). NEW MEXICO: *Laguna*—Meeting House (4s, 2p). NEW YORK: *Chappaqua*—Meeting House of Society of Friends (8s, 5p); *Flushing*—Friends' Meeting House (15s, 13p); *Manhattan*—Meeting House of Society of Friends (6s, 3p); *Millbrook*—Nine Partners Meeting House (8s, 4p); *Quaker Street*—Friends' Meeting House (10s, 3p); *Wantagh*—Friends' Meeting House at Jerusalem (4s). OHIO: *Zoar*—First Meeting House (2s, 3p). PENNSYLVANIA: *Catawissa*—Quaker Meeting House (4s, 2p); *Forty Ft.*—Forty Ft. Meeting House (8s, 4p); *Millville*—Friends' Meeting House (4s, 1p); *Nanticoke V.*—Meeting House on Hanover Green (8s, 5p). RHODE ISLAND: *Cumberland*—Elder Ballou Meeting House (8s); *Lincoln*—Friends' Meeting House (19s). UTAH: *Salt Lake City*—Mormon Tabernacle (6p). VERMONT: *Rockingham*—Rockingham Meeting House (8p). VIRGINIA: *Alexandria*—Presb. Meeting House (3p); *Loudoun Co.*—Meeting House (1p). WISCONSIN: *Burlington*—Luther Hall (6s, 1p).

MEMORIAL SHAFTS

MARYLAND: *Baltimore*—Washington Monument (3p). SOUTH CAROLINA: *Camden*—Monument to Baron De Kalb (4s, 1p).

MERCANTILE BUILDINGS

ALABAMA: *Mobile*—Commercial Bldg. at 67-69 Gov. St. (22p), Pollock Bldg. (4p); *Montgomery*—Winter Bldg. (2s, 1p); *Tuscumbia*—Commercial Row (3p). CALIFORNIA: *Columbia*—Wells Fargo Bldg. (11s, 1p); *Folsom*—Wells Fargo and Co. Bldg. (2p); *Placerville*—Cal. Automobile Assoc. Bldg. (2p); *San Francisco*—Bldgs. on Jackson St. between Montgomery and Sansome Sts. (2p). GEORGIA: *Macon*—Emerson and Holmes Bldg. (5p); *Savannah*—Gibbons Block (3p), Two Small Business Bldgs. 17-19 E. Bay (1p). ILLINOIS: *Bloomington*—Major's Hall (3s, 1p); *Galena*—Dowling Bldg. (4s, 4p). MARYLAND: *Baltimore*—Brick Bldgs. at Pratt and Paca Sts. (1p); *Ellicott City*—Stone Façades on Main St. (1p). MICHIGAN: *Ann Arbor*—Commercial Bldg. of Anson Brown (2s, 1p); *Detroit*—Mercantile Bldg. (1p). MISSOURI: *St. Louis*—Commercial Bldgs. (see page 124 for titles) (4p). NEW YORK: *Manhattan*—India House (8s, 2p). TEXAS: *Jefferson*—Jefferson Journal Bldg. (3p). VIRGINIA: *Richmond*—Commercial Bldg. at 1207-11 E. Main St. (1p). WASHINGTON: *Port Townsend*—Leader Bldg. (1p). WISCONSIN: *Palmyra*—Enterprise Bldg. (2s, 1p).

MILESTONES

MASSACHUSETTS: *Boston V.*—Milestones (28s); *Groton*—Prescott Milestones (7s).

MILLS (*see also* Factories and Warehouses; Furnaces)

ALABAMA: *Anniston V.*—Mill with Water Wheel (7p); *Herrick*—McCaleb-Hollingsworth Mill (4p); *Notasulga V.*—Seur's Mill (2p); *Opelika V.*—Moffett's Mill (1s, 3p). CALIFORNIA: *Knights Ferry*—Tulloch Mill (9s, 4p); *Pasadena*—El Molino Viejo (6s, 4p). CONNECTICUT: *New London*—Old Town Mill (6s, 5p). DELAWARE: *Christiana V.*—Alexander Foster's Grist Mill (1p); *Hagley*—Du Pont Powder Mill (4s, 2p); *Henry Clay*—Bell Tower Mill (1p); *Milltown*—Harlan Grist Mill (1p); *Ogletown V.*—John England Grist Mill (1p); *Rockland*—Old Kirk's Mill (1p). DISTRICT OF COLUMBIA: *Washington*—Pierce Mill (14p). GEORGIA: *Columbus*—Muscogee Mills (1p); *Isle of Hope*—Wormsloe Plantation (Rice Mill) (1p). ILLINOIS: *Addison V.*—Heideman Mill (4s, 2p); *Edwardsville V.*—Windmill on Gaius Paddock Farm (3s, 2p); *Fullersburg V.*—Graue Water Mill (3s, 3p). IOWA: *Amana V.*—West Amana Flour Mill (1p); *Decorah*—City Stone Mill (3s, 2p); *Elkader*—Old Mill on Turkey River (1p). KENTUCKY: *Brandenburg V.*—Doe Run Hotel (Old Water Power Mill) (5p); *Grahamton*—Textile Mill Bldgs. (15s, 3p). MARYLAND: *Chillum*—Adelphi (Riggs) Mill (3p); *Colesville*—Valley Mill (5p); *Elk Mills*—Mill Bldg. (2p); *Federalburg*—Windmill (1p); *Ilchester*—Old Mill (1p); *Jerusalem*—Jerusalem Mills (1p); *Lapadum*—Rock Run Mill Property (8p); *Oella*—Old Mill (1p); *Owings Mills*—Mill Bldg. (2p). MASSACHUSETTS: *Annisquam*—Wm. Hodgkin's Tide Mill (3s, 3p); *Boxford*—Saw, Grist and Knife Mill Group (5s, 6p); *Brewster*—Old Water Mill (3s); *Chatham*—Chatham Windmill (5s, 1p), Enoch Harding's Salt Works (4s, 1p); *Eastham*—Cape Cod Windmill (5s, 7p); *Nantucket*—Old Windmill (3p); *Newburyport*—Stonecutting Shop (1s, 2p); *Roxbury*—Old Puddingstone Bldg. (1s, 3p); *Scituate*—Old Grist Mill (3s, 2p); *Stockbridge*—Yale-Duryea Mill (2s, 6p). MINNESOTA: *Minneapolis*—Pillsbury "A" Mill (6s, 1p); *Troy V.*—Troy Mill (2s, 2p). MISSISSIPPI: *Macon V.*—Water Power Grist Mill (2p). NEW HAMPSHIRE: *Stratham*—Winnicutt Grist Mill (23s, 11p). NEW JERSEY: *Aldine*—Ballinger's Mill (12s, 7p); *Batsto*—Grist Mill (9s, 2p); *Bernardsville*—Van Dorn's Mill (5s, 2p); *Greenwich V.*—Old Davis Mill (4s, 1p). NEW YORK: *East Hampton*—Gardiner's Mill (6s, 4p); *Garrison*—Grist Mill (7s, 4p); *Great Neck*—Eldridge Mill (6p). NORTH CAROLINA: *Charlotte V.*—Whitley's Mill (2s, 1p); *Indian Gap, Great Smoky Mts. Nat'l. Park*—Pounding Mill (2s, 8p). OHIO: *Zoar*—Cider Mill (5s, 3p), Grist Mill (4s, 1p), Old Planing Mill (1p). PENNSYLVANIA: *Ambler V.*—Mathers Mill (5p); *Garland*—Old Mill (1p); *Milligantown*—Samuel Milligan Mill (9s, 2p); *Riceville*—Grist Mill (2p); *West Pittston V.*—Elisha Atherton Coray Mill (11s, 6p). RHODE ISLAND: *North Kingston*—Benjamin-Hammond Grist Mill (7s). SOUTH CAROLINA: *Charleston*—Bennett's Rice Mill (8s, 4p). TEXAS: *Castroville*—Quintle Haas Mill (5s, 6p); *Chenango*—Old Chenango Sugar Mill (3s, 1p). VIRGINIA: *Fairfax Co.*—Piney Branch Mill (3p); *Loudoun Co.*—Mill (Waterford) (1p); *New Kent Co.*—Providence Forge Grist Mill (9s, 17p); *Prince William Co.*—Beverly's Mill, etc. (2p); *Rappahannock Co.*—Saw Mill (3p); *Shenandoah Co.*—Barb Mill (1p). WEST VIRGINIA: *Monongahela Nat'l. Forest*—Hammer Mill (1p). WISCONSIN: *Hamilton*—Concordia Mills (5s, 1p).

MINE STRUCTURES

CALIFORNIA: *Almaden*—New Almaden Mine Office and Shop Bldgs. (16s, 7p); *Downieville V.*—Hydraulic Mine (1p). MINNESOTA: *Ely V.*—Timber Headframe (1s).

MISSIONS, MONASTERIES, AND CLOISTERS (*see also* Convents)

ARIZONA: *Tumacacori Nat'l. Monument*—Miss. San José de Tumacacori (33s, 4p); *Tucson V.*—Miss. San Xavier del Bac (8p). CALIFORNIA: *Jolon V.*—Miss. San Antonio de Padua (17s, 10p); *Lompoc*—Miss. la Purísima Concepción (6p); *Oceanside*—Miss. San Luis Rey de Francia (26p); *Pala*—Asistencia (San Antonio de Pala) (7s, 14p); *San Diego V.*—Miss. San Diego de Alcalá (24s, 10p); *San Fernando*—Miss. San Fernando Rey de España (church: 8s, 8p) (monastery: 7s, 10p); *San Francisco*—Miss. San Francisco de Asís (Miss. Dolores) (39s, 24p); *San Gabriel*—Miss. San Gabriel Arcángel (19s, 22p); *San Juan Capistrano*—Miss. San Juan Capistrano (40s, 62p); *San Juan Bautista*—Miss. San Juan Bautista (38s, 22p); *San Luis Obispo*—Miss. San Luis Obispo de Tolosa (15s, 14p); *San Miguel V.*—Miss. San Miguel Arcángel (36s, 9p); *Santa Barbara*—Miss. Santa Barbara (30s, 9p); *Solvang*—Miss. Santa Inés (11s, 21p); *Sonoma*—Miss. San Francisco Solano de Sonoma (3p); *Ventura*—Miss. San Buenaventura (10s, 7p). FLORIDA: *New Smyrna V.*—Miss. Atocuimi de Jororo (Ruins) (3s, 5p). GEORGIA: *Brunswick V.*—Santo Domingo Miss. (Ruins) (1s, 5p); *Darien V.*—Tolomato Miss. (Ruins) (8p); *St. Marys V.*—Santa Maria Miss. (Ruins) (2s, 6p). NEW MEXICO: *Acoma*—San Estéban del Rey Miss. (32s, 34p); *Laguna*—San José de Laguna Miss. (22s, 21p); *Ranchos de Taos*—Miss. Ch. (32s, 10p). TEXAS: *Goliad*—Miss. La Bahía (5p); *San Antonio*—Miss. San Antonio de Valero (The Alamo) (15p), Miss. San José y San Miguel de Aguayo (6s, 33p); *San Antonio V.*—Miss. Nuestra Señora de la Purísima Concepción de Acuña (5s, 14p), Miss. San Francisco de la Espada (4s 20p); *San Elizario*—Miss. Capilla de San Elizario (4p); *Socorro*—Miss. Nuestra Señora del Socorro (7s, 9p); *Ysleta*—Miss. Nuestra Señora del Carmen (9p). WASHINGTON: *Ford V.*—Tshimakain Miss. (4p); *Hillyard*—St. Michael's Miss. (2p), *Kettle Falls*—St. Paul's Mission (4s, 8p); *Tampico V.*—St. Joseph's Miss. (3s, 2p); *White Swan*—Indian Miss. (1p).

MUSEUM

MARYLAND: *Baltimore*—Rembrandt Peale's Museum (6p).

OBSERVATORIES

ALABAMA: *Tuscaloosa*—Obs. Bldg. (Univ. of Ala.) (3p). MAINE: *Portland*—Portland Obs. (4s, 1p). OHIO: *Hudson*—Obs. (W. Reserve Academy) (1s, 1p).

OFFICES

ALABAMA: *Camden*—Group of Old Law Offices (10p); *Eutaw*—Old Law Office (2p). DELAWARE: *New Castle*—Ticket Office (1p). ILLINOIS: *Lee Center*—Dr. Adams' Office (1s, 10p); *Naperville*—Hobson Law Office (4s, 4p); *Toulon*—Dr. Hall's Office (2s, 12p). LOUISIANA: *Clinton*—Lawyers' Row (2s, 3p). MASSACHUSETTS: *Middleboro*—Judge Wood's Office (2s); *North Andover*—Town Scales House (1s, 1p); *Weston*—Lawyer's Office (3s, 1p). NEW JERSEY: *Salem*—Law Office of John Jones (2s, 1p). NORTH CAROLINA: *New Bern*—Judge Donald Law Office (2s, 1p). OHIO: *Jefferson*—Joshua R. Giddings Law Office (2s, 5p); *Warren*—Kinsman Office (1s, 5p). PENNSYLVANIA: *Waterford*—Doctor's Office (1p). VIRGINIA: *Isle of Wight Co.*—Small Brick Office (1p); *Stafford Co.*—"George Washington's Surveying Office" (7s, 1p).

OFFICERS' QUARTERS (*see also* Forts and Fortifications)

OHIO: *Camp Dennison*—Officers' Quarters and Guard House (15s, 3p).

OPERA HOUSE, *see* Theatres

ORDINARIES, *see* Inns, Hotels and Taverns

ORPHANAGES

ALABAMA: *Mobile*—Protestant Orphans' Home (3p). NEW YORK: *Manhattan*—Old Leake and Watts Orphanage (8s, 4p). SOUTH CAROLINA: *Charleston*—Old Jewish Orphanage (8s, 7p).

OUTBUILDINGS, *not indexed*; *see* note heading this index

PALACE, GOVERNOR'S

NEW MEXICO: *Santa Fe*—El Palacio Real de Santa Fe (26s, 12p).

PARSONAGES, *see* Rectories and Episcopal Residences

PEST HOUSE

PENNSYLVANIA: *Essington*—The Lazaretto (9p).

PHARMACIES, *see* Drug Stores

POST OFFICES

ALABAMA: *Dadeville*—Old U. S. P. O. and Hotel (11p); *Fort Mitchell*—P. O. (4p). CALIFORNIA: *Felix*—P. O. (8s, 1p). IOWA: *Des Moines*—First P. O. (1p). MINNESOTA: *Duluth*—First P. O. (1s, 2p). MISSOURI: *Ste. Genevieve*—Old P. O. (1p). NEW JERSEY: *Ralston*—P. O. (and Manor House) (4s, 2p). NEW YORK: *Bedford*—P. O. (2s, 1p). OHIO: *Gallipolis*—P. O. (4s, 1p); *Zoar*—General Store and P. O. (2p). TEXAS: *Fredericksburg*—Old P. O. (3s, 4p). WASHINGTON: *Deer Park V.*—Hazard P. O. (3s, 2p); *Tacoma*—First Tacoma P. O. (2p).

POUNDS

MAINE: *Jefferson*—Cattle Pound (1s, 2p). MASSACHUSETTS: *Westwood*—Town Pound (1s, 1p). NEW HAMPSHIRE: *Durham*—Town Pound (2s).

POWDER MAGAZINES (*see also* Forts and Fortifications)

CONNECTICUT: *Fairfield*—Powder House (1s, 1p). MAINE: *Wiscasset*—Powder House (3s). MASSACHUSETTS: *Dedham and Milton*—Powder Houses (1s, 2p); *Marblehead*—Powder House (1s, 1p); *North Attleboro*—Powder House (1s, 1p); *Somerville*—Old Powder House (1s, 2p). NEW HAMPSHIRE: *Exeter*—Powder House (2s, 2p). OKLAHOMA: *Ft. Gibson*—Powder Magazine (2s, 2p). PENNSYLVANIA: *Philadelphia*—Powder Magazine (2s, 5p). PUERTO RICO: *San Juan*—El Polvorin (5s, 9p). SOUTH CAROLINA: *Charleston*—State Powder Magazines (2s, 7p). VIRGINIA: *Clarke Co.*—Powder House at Greenway Court (4s, 8p).

PRINTING SHOPS

ALABAMA: *Camden*—Old Newspaper Plant (3p). ILLINOIS: *Edwardsville*—Hooper-Warren Print Shop (1p).

PRISONS, *see* Jails

QUARTERS, SERVANTS, ETC., *not Indexed*; *see* note heading this index

RAILROAD STATIONS

IOWA: *Council Bluffs*—Union Pacific Sta. (10s, 6p). MARYLAND: *Baltimore*—Calvert Sta. Penn. R. R. (4p), Mt. Clare Sta. (1p), President St. Sta. (1p). MASSACHUSETTS: *West Stockbridge*—Engine House (1s, 1p).

RAILWAY

MASSACHUSETTS: *Quincy*—The Granite Railway (6s, 7p).

RECTORIES AND EPISCOPAL RESIDENCES

ALABAMA: *Forkland*—Meth. Parsonage (3p); *Robinson Springs*—Old Meth. Parsonage (2p). GEORGIA: *Macon*—Old Rectory of Christ's Ch. (1p). ILLINOIS: *Cahokia*—Priest's House (4s, 1p); *Payson*—Cong. Ch. Parsonage (3s, 5p); *Sublette*—Old Baptist Parsonage (2s, 8p). LOUISIANA: *New Orleans*—Archbishopric (31s, 39p), Presbytere (22s, 16p). MARYLAND: *Aberdeen*—Vestry of Spentia P. E. Church (1p); *Baltimore*—R. C. Episc. Residence (1p), St. Paul's Rectory (1p); *Collington*—Trinity Ch. and Parish House (2p). NEW HAMPSHIRE: *Newington*—Parsonage (16s, 14p); *Rockingham*—Moody Parsonage (19s, 13p). NEW JERSEY: *Bloomfield*—Parish House (First Presb. Ch). (6s, 1p); *Burlington*—Riverside (The Bishop's House) (44s, 11p); *Dumont*—No. Reformed Ch. Parsonage (16s, 7p); *Newark*—Rectory of the House of Prayer (9s, 4p); *Scotch Plains*—Baptist Parsonage (1p); *Somerville*—Frelinghuysen Parsonage (14s, 3p); *Springfield*—First Presb. Parsonage (3p); *Swedesboro V.*—Moravian Rectory (4s, 1p). NEW YORK: *Hempstead*—Rectory of Catholic Ch. (1s, 1p), St. George's Rectory (10s, 5p); *Pleasantville*—Rectory of St. John's Ch. (12s, 3p); *Poughkeepsie*—Glebe House (11s, 4p); *Troy*—St. John's Rectory (1s, 1p). OHIO: *Oxford*—Presb. Parsonage (2p). PENNSYLVANIA: *Harrisburg*—St. Stephen's Cathedral Deanery (16s, 5p). VIRGINIA: *Charles City Co.*—Westover Glebe (3p); *Gloucester Co.*—Abingdon Glebe (2p).

RELIGIOUS COMMUNITY HOUSES, *see* Convents; Missions, Monasteries and Cloisters; Community Sect Buildings

RESTAURANTS, *see* Inns, Hotels and Taverns

SADDLER SHOPS

OHIO: *Zoar*—Saddler Shop (1s, 1p). TEXAS: *New Braunfels*—New Braunfels Coffee Co. Bldg. (3s, 13p).

SCHOOLS, *see also* College and University Bldgs.

ALABAMA: *Camden*—Old Female Academy (6p); *Eutaw*—Eutaw Female Academy (5p); *Marion*—Marion Female Academy (3p); *Mobile*—Barton Academy (6s, 15p); McGill Inst. (1s, 1p); *Mt. Vernon*—Indian Schoolhouse (3p); *Munford*—Old Academy (4p); *Orrville*—Dunaway House (formerly Orrville Academy) (3p). CALIFORNIA: *Ft. Bragg V.*—Abandoned School (1p). CONNECTICUT: *Branford*—Academy (5s, 3p); *Fairfield*—Old Fairfield Academy (9s, 5p); *Southbury*—Bullet Hill School (4p). DELAWARE: *Leipsic V.*—Octagonal Schoolhouse (1p); *New Castle*—Old Academy Bldg. (4p); *Wilmington*—Brandywine Academy (2s, 2p). FLORIDA: *St. Augustine*—Old Schoolhouse (6s, 1p). GEORGIA: *Augusta*—Old Academy of Richmond Co. (1p); *Savannah*—Telfair Academy of Arts and Sciences (4p). ILLINOIS: *Mundelein*—Schoolhouse (1s, 2p). KENTUCKY: *Louisville*—Ky. School for the Blind (16s, 15p). MAINE: *Alna*—Alna District School (1s, 1p); *Bristol V.*—Old Stone Schoolhouse (4s, 2p); *Wiscasset*—Old Academy (9s, 3p). MARYLAND: *Annapolis*—King William's School (2p); *Baltimore*—McKim Free School (1p); *Brookville*—Brookville Academy (2p); *Charlotte Hall*—Charlotte Hall School (1p); *Darlington V.*—Hexagonal Stone Schoolhouse (1p); *Ellicott City*—Patapsco Heights (Girls' School) (1p); *Liberty Town*—Old Academy (1p). MASSACHUSETTS: *Framingham*—Framingham Academy (3s, 1p); *Pittsfield*—West Part School (1s, 1p); *Prescott*—Old Red Schoolhouse (2s), Schoolhouse on Road to Enfield (2s); *South Deerfield*—Wapping School (1s, 1p). MINNESOTA: *St. Paul*—Assumption School (3s, 2p), Mattock School (4s, 2p). MISSISSIPPI: *Columbus*—Franklin Academy (1p). MISSOURI: *Florissant*—St. Stanislaus' Seminary (1p); *Ste. Genevieve*—First Parochial School (1p), Old Academy (1p); *St. Louis*—

SCHOOLS—*Continued.*

First Parochial School (1p). NEBRASKA: *Lincoln*—McKinley High School (12s, 3p). NEW JERSEY: *Bordentown*—Clara Barton School (3s, 1p); *Fairview*—Old "Eight Square" School (3s, 2p); *Greenwich*—Old Stone Schoolhouse (3s, 1p); *Metuchen*—Borough Improvement League House (Old Franklin School) (7s, 1p); *Mickleton*—Mickelton Friends' School (5s, 1p); *Middletown*—Franklin Academy (1p); *Mt. Holly*—John Brainerd School (2s, 1p); *Newark*—Chancellor Ave. School (1s, 2p); *Rancocas*—Friends' School (3s, 1p). NEW YORK: *Alplaus*—Old Alplaus School (1p); *Bedford*—Schoolhouse (2s, 1p); *East Hampton*—Clinton Academy (6s, 2p); *Marcellus V.*—Dist. School No. 9 (4s, 4p); *Rochester*—Livingston Park Seminary (11s, 5p); *Skaneateles*—Dist. School No. 17 (4s, 2p); *Troy*—Dist. School No. 1 (1s, 3p). NORTH CAROLINA: *Winston-Salem*—Wachovia Hist. Society Museum (6s, 4p). OHIO: *Georgetown*—Grant's Schoolhouse (4s, 1p). PENNSYLVANIA: *Cherry Tree*—Cherry Tree School (1p); *Corry*—Hatch School (4p); *Philadelphia*, *Germantown*—Concord Schoolhouse (6s), Germantown Academy (17s, 3p); *Selinsgrove*—Old Academy (19s, 7p); *Summit*—Summit Stone School (1p); *Waterford*—Waterford Academy (8s, 3p); *Waverly*—One Room School (6s, 2p); *Whites Valley*—Octagon Schoolhouse (5s, 2p); *Wyoming*—Wyoming Institute (2s, 2p). TENNESSEE: *Elkmont V.*—Little Greenbriar School and Ch. House (3s, 9p). TEXAS: *Driftwood*—Johnson's Institute (4p); *San Antonio*—Ursuline Academy (6p). VIRGINIA: *Loudoun Co.*—Schoolhouse (1p). WASHINGTON: *Vancouver*—House of Providence Academy (2p); WISCONSIN: *East Troy V.*—Stone School (2s); *Ripon*—Republican Schoolhouse (2s, 1p).

SHEDS, *not indexed*; see note heading this index

SHOEMAKER SHOPS

MASSACHUSETTS: *Boxford*—Shoemaker's Shop (1s, 1p); *Natick*—Henry Wilson Shoe Shop (1s). OHIO: *Zoar*—Cobbler Shop (2s, 2p).

SHOPS, *see* Stores and Shops

SHOT TOWERS

IOWA: *Dubuque*—Shot Tower (1s, 1p). MARYLAND: *Baltimore*—Shot Tower (2s, 4p).

SLAVE MARKETS, *see* Markets

SLAVE QUARTERS, *not indexed*; see note heading this index

SOCIETY HALLS AND HEADQUARTERS

ALABAMA: *Athens*—Old Masonic Temple (4s, 1p), *Benton*—Masonic Hall (2p), *Camden*—Masonic Temple (9p); *Clinton*—Old Masonic Temple (2p); *Crawford*—Tuckabatcha Masonic Lodge (6p); *Perdue Hill*—Masonic Temple (2s, 5p). CALIFORNIA: *Los Angeles*—First Masonic Temple (1s, 1p); *Shasta*—Masonic Hall and Store Bldg. (2p); *Volcano*—Masonic Hall and Store (1p); *Weaverville*—I. O. O. F. Lodge Hall (2p). CONNECTICUT: *Woodbury*—Masonic Temple (9s, 3p). DELAWARE: *Wilmington*—German Hall (1p). GEORGIA: *Athens*—Phi Kappa Literary Society Hall (1p). MARYLAND: *Davidsonville*—So. River Club (1p). NEW JERSEY: *Trenton*—Old Masonic Temple (8s, 2p). NEW YORK: *Aurora*—Scipio Lodge Bldg. (13s, 14p). PENNSYLVANIA: *Philadelphia*—Franklin Institute (7s). SOUTH CAROLINA: *Pendleton*—Farmers' Hall (7s, 3p). TEXAS: *Galveston*—Turner Hall (4s, 11p). VIRGINIA: *Alexandria*—The Jockey Club (7s, 8p); *Richmond*—The Masons' Hall (12s, 2p). WASHINGTON: *Coupeville*—Masonic Hall (1p); *Vancouver*—Officers' Club (2p). WISCONSIN: *Mineral Point*—Odd Fellows' Hall (4s, 1p).

STAGE STATIONS

CALIFORNIA: *Elizabeth Lake V.*—Maj. Gorman Stage Sta. (4s, 3p); *Oak Grove*—Butterfield Stage Sta. (5p). COLORADO: *Denver V.*—Wells Fargo Butterfield Stage Sta. (9s). WASHINGTON: *Cashup*—Stage Coach Sta. (4s, 5p); *Collville V.*—Stage Coach Sta. Barn (2s, 3p).

STABLES, *not indexed*; see note heading this index

STATE HOUSES, *see* Capitols

STORES AND SHOPS (*see also* Blacksmith Shops; Drug Stores; Mills; Printing Shops; Saddler Shops; Shoemaker Shops)

ALABAMA: *Camden*—Dr. Black Store (2p), Old Black Store (2p), Sperlin Store (3p); *Canton Bend*—Henderson Store (4p); *Claiborne*—Deer's Store (1s, 2p); *Mobile*—Shop at 64 So. Water St. (2p), Store at 9 Gov. St. (1p), Store at 66 Gov. St. (1p), Store Bldg. at 108 No. Water St. (1p); *Pickensville*—Old Store (8p). CALIFORNIA: *Amador City*—"False Front" Bldgs. on Highway (1p); *Angels Camp*—Prince and Garibaldi Store (1p); *Auburn*—Group of Bldgs. in Old Town (4p); *No. San Juan*—Brick Store Bldg. (2p); *Shasta*—Main St. Bldgs. (2p), Masonic Hall and Store Bldg. (2p); *Shingle Springs*—Stone Store Bldg. (1p); *Volcano*—Masonic Hall and Store (1p), Stone Store Bldg. (1p); *Weaverville*—Store (3p). GEORGIA: *Augusta*—Broad St. Stores between 5th and 8th Sts. (5p); *Jefferson*—Pendergrass Store (1p). ILLINOIS: *Bishop Hill*—Old Jansonist Bldgs. (Stores) (2s, 1p). *Cairo*—Store Bldg. (3s, 1p); *Marengo*—Thompson Store (2s, 3p); *Warsaw*—Old Main St. Bldgs. (2s, 12p). IOWA: *Amana*—General Store Bldg. and Offices of Amana Colonies (1p). MARYLAND: *Baltimore*—Seven Store Fronts on W. Pratt St. (5s, 2p), Store Front at 832 So. Hanover St. (2s, 1p), U. S. Appraiser's Stores (6s, 12p); *Ellicott City*—Shop Front on Main St. (1p); *Wye Mills*—Old Store Bldg. (1p). MASSACHUSETTS: *Hadley*—Old Porter Store (3s, 1p); *Middleboro*—Col. P. H. Pierce Store (9s, 10p), E. Robinson Store (1s, 1p), L. T. Pierce Store (2s, 1p); *Swansea*—Joseph G. Luther Store (3s, 8p). MINNESOTA: *Minneapolis*—425 Marshall Ave., N. E. (3s, 2p), 127 Main St. S. E. (3s, 1p). MISSOURI: *St. Louis*—Arcaded Shop Front on Chestnut St. (1p). NEW JERSEY: *Batsto*—General Store (11s, 4p); *Greenwich*—Richard Wood House and Store (5p). NEW YORK: *Onondaga Hill*—Eastern Storehouse (4s, 4p); *Phillipsport*—Old Store (2p); *Pleasant Valley*—Old Stone Store Bldg. (6s, 2p); *Pompey*—Beard-Conan Store (6s, 5p), Moses Seymour Marsh Store (6s, 4p). NORTH CAROLINA: *Warrenton*—Peter Davis Store (4s). OHIO: *Twinsburg*—Elliot Bldg. (2s, 2p); *Zoar*—General Store and P. O. (2p). PENNSYLVANIA: *Sheakleyville*—Scriven's Store (5s, 2p); *Wyoming*—Swetland Store (9s, 3p). TEXAS: *Castroville*—Carle Residence and Store (5s, 4p), Gerhard Ihnken Residence and Store (4p), Laurent Quintle Residence and Store Bldg. (3p); *San Antonio*—Des Mazieres Store and Residence (5s, 5p), Uhl Store (7p). VIRGINIA: *Loudoun Co.*—Clockmaker's House and Shop (1p). WASHINGTON: *Port Townsend*—Buckley Jewelry Shop (3p); *Union Gap*—P. T. Garvis Store (1p).

SUMMER HOUSES, *not indexed*; see note heading this index

TAVERNS, *see* Inns, Hotels and Taverns

TENEMENT BUILDINGS, *see* Apartment and Tenement Buildings

THEATRES

ALABAMA: *Mobile*—"Second ' American Theatre" (1p). CALIFORNIA: *Los Angeles*—Merced Theatre (3s, 1p). COLORADO: *Central City*—Opera House (11p). MASSACHUSETTS: *Boston*—Hollis St. Theatre (6s, 8p). OHIO: *Cincinnati*—National Theatre (6s, 3p).

TOLL HOUSES

MARYLAND: *Frederick V.*—Toll House at Jug Bridge (1p). NEW JERSEY: *Kingston*—Drawbridge, Lock and House (14s, 5p).

TOWERS, Separate From Other Structures (*see also* Churches, Cathedrals and Chapels;

Fire Towers; Lighthouses and Coast Beacons; Observatories; Shot Towers)

ARIZONA: *Casa Grande Nat'l Monument*—Casa Grande (2p). IOWA: *Dubuque V.*—Julian Dubuque Monument (1s, 2p). MINNESOTA: *Ft. Snelling*—Round Tower (1s, 2p), Hexagon Tower (1s, 2p). VIRGINIA: *Richmond*—Bell Tower (1s, 2p).

TOWN AND CITY HALLS

CONNECTICUT: *Wilton*—Wilton Town Hall (6s, 2p). DELAWARE: *New Castle*—Town Hall (5s, 3p). LOUISIANA: *New Orleans*—Cabildo (22s, 20p). MASSACHUSETTS: *Boston*—Faneuil Hall (Committee and Commandery Rooms) (3s). MICHIGAN: *De-troit*—City Hall (1p). MISSISSIPPI: *Jackson*—City Hall (2p). NEBRASKA: *Bellevue*—Town Hall (7s, 1p). NEW HAMPSHIRE: *Durham*—Town Hall (22s, 5p). NEW YORK: *Mamaroneck*—Old Town Hall (5s, 1p); *Salem Center*—Town Hall (7s, 3p); *Whitesboro*—Town Hall (2s, 2p). WISCONSIN: *Waukesha*—Town Hall (4s, 1p).

TRADING POSTS

IOWA: *Agency City*—Old Agency House (1p). MICHIGAN: *Mackinac Island*—American Fur Co. Bldgs. (21s, 3p). MISSOURI: *Ste. Genevieve*—Indian Trading Post (2s, 4p). NEW JERSEY: *Park Ridge*—Wortendyke Trading Post (5p). WASHINGTON: *White Bluffs*—Hudson Bay Post (4p).

TREASURIES

FLORIDA: *St. Augustine*—Old Spanish Treasury (14s, 6p). MARYLAND: *Annapolis*—Old Treasury (7s, 2p). NEW YORK: *Manhattan*—U. S. Sub-Treasury Bldg. (20p).

UNIVERSITY BUILDINGS, *see* College and University Buildings


VIADUCTS


MARYLAND: *Elkridge*—Thomas Viaduct (B. and O. R. R.) (4p); *Ilchester V.*—B. and O. Viaduct (2p).

WAREHOUSES, *see* Factories and Warehouses

WELL STRUCTURES, *not indexed; see* note heading this index

WINDMILLS, *see* Mills





95

J84

I 29.2

B 86/3

UNIVERSITY OF GEORGIA LIBRARIES
3 2108 03948 4145



