


HISTORIC AMERICAN  
BUILDINGS SURVEY

*Catalog*

I29.2:B86/3/941





I 29.2: B 86/3/741





*Historic*  
AMERICAN BUILDINGS  
*Survey*

---

*Catalog of the Measured Drawings and  
Photographs of the Survey in the  
Library of Congress, March 1, 1941*

---

COMPILED *and* EDITED *by*  
HISTORIC AMERICAN BUILDINGS SURVEY  
*National Park Service*



UNITED STATES  
DEPARTMENT OF THE INTERIOR

Harold L. Ickes, *Secretary*



NATIONAL PARK SERVICE

Newton B. Drury, *Director*

United States Government Printing Office  
Washington : 1941

For sale by the Superintendent of Documents  
Washington, D. C. - - - Price \$1.25 (Buckram)



# CONTENTS

---

	Page		Page
<i>Introduction</i> .....	iv	NEBRASKA.....	211
<i>Preface to the Second Edition</i> .....	vii	NEW HAMPSHIRE.....	213
ALABAMA.....	1	NEW JERSEY.....	216
ARIZONA.....	30	NEW MEXICO.....	252
ARKANSAS.....	38	NEW YORK.....	258
CALIFORNIA.....	40	NORTH CAROLINA.....	281
COLORADO.....	53	OHIO.....	294
CONNECTICUT.....	55	OKLAHOMA.....	308
DELAWARE.....	64	OREGON.....	310
DISTRICT OF COLUMBIA.....	73	PENNSYLVANIA.....	315
FLORIDA.....	78	PUERTO RICO.....	333
GEORGIA.....	82	RHODE ISLAND.....	335
ILLINOIS.....	96	SOUTH CAROLINA.....	343
INDIANA.....	108	TENNESSEE.....	354
IOWA.....	112	TEXAS.....	357
KENTUCKY.....	115	UTAH.....	373
LOUISIANA.....	120	VERMONT.....	375
MAINE.....	125	VIRGINIA.....	378
MARYLAND.....	131	WASHINGTON.....	407
MASSACHUSETTS.....	160	WEST VIRGINIA.....	414
MICHIGAN.....	183	WISCONSIN.....	418
MINNESOTA.....	188	WYOMING.....	424
MISSISSIPPI.....	192	<i>Appendix: The Survey Agreement</i> .....	426
MISSOURI.....	202	<i>Index</i> .....	431

## *Introduction*

**T**HE Historic American Buildings Survey aims at the creation of a permanent graphic record of the existing architectural remains of early dwellers in this country. The historical value of such a record is self-evident, the urgent need for it at the present time scarcely less so. For aside from the constant toll of fire and decay, the constant environmental changes of our rapidly developing civilization swiftly and inevitably wipe out the records of our past. Throughout the country scores of significant landmarks are annually being destroyed. The Survey has no power to arrest this destruction, but by making full and accurate records it can make possible a mental or material reconstruction for the present and future generations.

In order to cover the country as thoroughly and rapidly as possible, the organization of the American Institute of Architects has been adopted. This body comprises 71 chapters, dividing among them the whole area of the United States and its territories. For each chapter area a district officer is selected, fitted by antiquarian interest and architectural experience to conduct the Survey within his district. These officers are then called upon to prepare, with the aid of advisers chosen within and without the architectural profession, duplicate card indices of local structures which are considered most worthy of recording. One set of regional cards is kept by each district officer, the other forwarded to the Federal headquarters of the Survey established by the Branch of Plans and Design, National Park Service, in the United States Department of the Interior.

An order of preference is then arranged, depending on significance and danger of destruction, and with this as a basis measured drawings are made and photographs are taken under the supervision of the district officers, as funds from any source become available. The records, when approved by the district officers, are forwarded to Washington, to be carefully reviewed there, and when finally accepted are turned over for custody and administration to the Library of Congress.

Though the desirability of such a survey in this country had been appreciated in many quarters, it is doubtful if the Federal Government could have undertaken it for a long time to come, had not the need for unemployment relief provided the necessary funds under the Civil Works Administration, in November 1933, while the great number of unemployed architects and draftsmen simultaneously supplied a highly trained personnel. The C. W. A. program, ending officially in May 1934, proved so successful that the present permanent organization was established by

agreement between the National Park Service, the American Institute of Architects, and the Library of Congress. During 1934 and 1935 further work was carried on with Emergency Relief and Public Works funds and from 1936 to the present with the assistance of the Works Progress Administration in the form of local and regional projects. In addition a certain amount of recording has resulted from private contributions and from undertakings by various architectural schools.

The early relief nature of the project naturally resulted in considerable unevenness in the coverage, for the greatest amount of architectural unemployment did not always occur where the greatest number of structures should be recorded. It was soon realized that there were areas where much of importance remained quite untouched, and others where more was being measured than necessity would require. In order to fill the gaps to some degree, as the need for relief drew to a close, a small Federal nonrelief project, financed with Public Works funds was organized and operated, from the autumn of 1939 until early in 1941. And any future Federal undertaking should see the process of special selection carried even further.

In the past, buildings in the custody of official bodies, or preserved as historical monuments or museums have been considered relatively safe and often have been passed by in order to give prior recording to less distinguished structures in more danger of immediate destruction. There has resulted an extraordinarily rich and diversified documentation of the lesser known, "vernacular" architecture of our ancestors, invaluable to students of social history as well as to architects. At the same time, buildings of preeminent architectural and historical importance are often not to be found in the Survey. It is true that in most cases partial records of these exist elsewhere, but the wholesale destruction that has been recently wrought abroad brings home the necessity of recording fully and scrupulously such structures as coming years may wish urgently to restore or rebuild or at least treasure accurately in memory. The possible man-made wreck of war cannot be ignored in any future program.

As the results stand on March 31, 1941, there is now prepared a card index of 3,000 subjects to be considered for recording. The actual records cover 2,693 structures measured and drawn in 23,765 sheets of uniform size, and 25,357 photographic negatives which add 3,696 structures recorded in photographs only. The total recorded in one way or another is 6,389. In the great majority of cases, subjects which have been measured have also been photographed. Each set of measured drawings is provided with a cover sheet, not included in the foregoing enumeration. This serves not only as title page, but contains brief information as to the identity, date, and location of the subject. With each completed record there is also a page of data, giving the present ownership, condition, name of builder, and date of building where known. No attempt has generally been made at authenticating the traditional history of the buildings, though in a few cases it has been possible to expand these pages of data to include some historical research.

In the present catalog, which includes nearly three times as many items as were included three years ago, an indication of the type, material and period of each structure has been introduced, and where attributions exist, the names of architects have been added to the index. The material of the Survey is available for consultation in the Library of Congress, and reproductions of all of it may be had at a minimum cost. Requests for prints should be sent to the Division of Fine Arts of the Library of Congress.

LEICESTER B. HOLLAND,  
*Chief of the Division of Fine Arts, Library of Congress,  
Chairman, National Advisory Board, Historic American Buildings Survey.*



## *Preface to the Second Edition*

In an effort to make the Historical American Buildings Survey Catalog more useful, descriptions of the buildings listed, together with the address, style and approximate date, have been added to this new edition.

As it is not always possible to determine the exact date of a building, the approximate date has been given in all cases—that is, early Eighteenth Century indicates 1700 to 1735, mid Eighteenth 1736 to 1769, and late Eighteenth 1770 to 1799.

In counting the stories of a building, basements have not been included, and only stories with dormer windows above the roof line were counted as half-stories.

A question mark after an architect's name indicates that there is some basis for attributing a building to him, but that it has been impossible to authenticate his authorship.

The index also has been amplified and a number of new titles have been added.

The number of drawings and number of photos for each survey is indicated following the item. Where one or the other is omitted it indicates that drawings or photos only are available.

The number in parentheses following the county designation on the right-hand side of the item is a library reference number and has no other significance in regard to the survey.



"THE SHADOWS," NEW IBERIA, LOUISIANA. 1832



# ALABAMA

---

- ALEXANDRIA Calhoun County (8)  
Green-Norris-Woodruff House. Wood, two stories, mid 19th C., mansion type, Greek Revival. 7 photos (1935).
- ALICEVILLE Pickens County (54)  
Benjamin Hughes House. Wood, two stories, early 19th C., Greek Revival. (Also outbuildings). 11 photos (1937).
- ALICEVILLE VICINITY Pickens County (54)  
William Hughes House. Wood, two stories, early 19th C., Greek Revival. (Also outbuilding). 19 photos (1937).
- ALLENTON Wilcox County (66)  
Grace House. Wood, two stories, mid 19th C. (Also log outbuildings). 6 photos (1937).  
Tavern. Wood, one story, early 19th C. 5 photos (1937).
- ALLSBORO VICINITY Colbert County (17)  
Big Bear Creek Covered Bridge, 12 miles SW. of Cherokee. Wood, mid 19th C. 4 photos (1936).  
Cripple Deer Creek Covered Bridge, 20 miles SW. of Cherokee. Wood, early 19th C. 6 photos (1936).
- ALPINE Talladega County (61)  
Welch House. Wood, two stories, mid 19th C., Greek Revival. (Also outbuildings). 14 photos (1937).
- ANNISTON VICINITY Calhoun County (8)  
Water Mill, Jacksonville Highway. Brick, two stories, mid 19th C. 7 photos (1935).
- ATHENS Limestone County (42)  
Dr. Richardson House, Clinton and South Streets. Brick, two stories, early 19th C., mansion type, Greek Revival. 4 photos (1935).  
Father Donnell House, Athens Agricultural School. Wood, two stories, early 19th C., mansion type, Greek Revival. 5 photos (1935).  
Founders' Hall of Athens College (Main Building). Brick, two stories, mid 19th C., Greek Revival, (altered). General Hiram H. Higgins, architect. 10 sheets (1934); 2 photos (1934).  
Governor Houston House, 101 Houston Street. Wood, two stories, mid 19th C., mansion type, Greek Revival. 6 photos (1934; 1935).  
The J. G. and Mary Mason House, 211 Beaty Street. Brick and stucco, two stories, early 19th C., mansion type, Greek Revival. 8 sheets (1934); 9 photos (1934).  
Masonic Temple, East Hobbs and Monroe Streets. Brick, two stories, early 19th C. 4 sheets (1934); 1 photo (1934).  
Pettus House, 202 Beaty Street. Wood, two stories, early 19th C., mansion type, Greek Revival. 4 photos (1935).  
Pryor House, 400 Jefferson Street. Wood, two stories with cupola, early 19th C., mansion type, Italianate, cast-iron balcony. (Also office, cast-iron porch). 6 sheets (1934); 4 photos (1934).  
Vasser House. Brick, two stories, mid 19th C., mansion type, Greek Revival. 3 photos (1934).  
Walker House, 309 East Clinton Street. Wood, two stories, early 19th C., mansion type, Greek Revival. 5 photos (1935).

- ATHENS VICINITY** Limestone County (42)  
 Rowe House, Browns Ferry Road, 3 miles off highway to Athens. Brick, two stories, early 19th C. 4 photos (1935).
- AUBURN** Lee County (41)  
 Drake-Samford House, Drake Avenue and Gay Street. Wood, two stories, mid 19th C., mansion type, Greek Revival. 2 photos (1934).  
 Holliday-Cary House, North College Street. Wood, one and a half stories, mid 19th C. 6 sheets (1935); 8 photos (1934).  
 McElhaney House (now Jones Hotel), 131 College Street. Wood, two stories, mid 19th C., Greek Revival. 4 photos (1934; 1935).  
 Meadows House, 342 North College Street. Wood, one story, mid 19th C. 4 photos (1935).  
 Perry-Cauthen House, East Drake Avenue. Wood, one story, mid 19th C. 5 photos (1934; 1935).
- AUBURN VICINITY** Lee County (41)  
 Frasier-Brown House, Shelton Mill Road, 3 miles north of Auburn. Stone and stucco, two stories, mid 19th C., mansion type, Greek Revival. 3 sheets (1934); 4 photos (1934).  
 Moore-Whately House, 2 miles SE. of Auburn. Wood, one story, mid 19th C. 3 sheets (1934); 2 photos (1934).
- BELLE MINA** Limestone County (42)  
 Governor Bibb House. Brick, two stories, early 19th C., mansion type, Greek Revival. 7 sheets (1934); 7 photos (1934).
- BENTON** Lowndes County (43)  
 Masonic Hall. Brick, two stories, mid 19th C. 2 photos (1934).
- BIRMINGHAM** Jefferson County (37)  
 "Arlington" (Munger House), 331 Cotton Avenue, SW. Wood, two stories, mid 19th C., mansion type, Greek Revival. 14 photos (1937).  
 Walker House (now Smith House), 200 Broad Street, Elyton. Wood, two stories, mid 19th C., mansion type. 10 photos (1937).  
 Worthington House, Avenue F, South. Wood, two stories, mid 19th C., mansion type, Greek Revival. 12 photos (1937).
- BOLIGEE VICINITY** Greene County (32)  
 "Hill of Howth" (McKee-Gould House). Log, one story, early 19th C. 9 photos (1934; 1935).  
 Weston Plantation, two miles south of Boligee. Wood, two stories, mid 19th C., mansion type. (Also log smokehouse). 4 photos (1936).
- BRICK VICINITY** Colbert County (17)  
 Presbyterian Church, 1 mile south of Brick. Brick, mid 19th C. 1 photo (1935).
- BUCKSVILLE** Tuscaloosa County (63)  
 Tannehill Furnace. Stone, early 19th C., (ruinous). 5 photos (1936).
- BURKVILLE** Lowndes County (43)  
 Stone-McCarty- Robinson House. Wood, two stories, mid 19th C., mansion type, Greek Revival. 4 photos (1935).
- BURKVILLE VICINITY** Lowndes County (43)  
 Stone-Young Plantation House. Brick and stucco, two stories, mid 19th C., formal composition, mansion type, Greek Revival. 9 sheets (1934; 1936); 28 photos (1934; 1935; 1936).



BURNT CORN VICINITY

Conecuh County (50)

Watkins House. Wood, two stories, early 19th C., two-story veranda. 3 photos (1934).

CAHABA

Dallas County (24)

Bell House. Wood, one story, early 19th C. 4 photos (1934).

Corcheron House. Brick, early 19th C., (ruinous). 1 photo (1934).

Gayle House. Wood, two stories, early 19th C. 1 photo (1934).

Kirkpatrick House. Brick, two stories, early 19th C., mansion type, Greek Revival. 6 photos (1934).

Negro Methodist Church, Walnut Street. Brick, with cupola, mid 19th C. 6 sheets (1936); 3 photos (1934).

CAMDEN

Wilcox County (66)

Bagby House. Wood, two stories, mid 19th C. 8 photos (1936).

Baptist Church, Broad Street. Wood, mid 19th C., Greek Revival. 3 photos (1937).

Beck House. Wood, one story, mid 19th C. 7 photos (1936; 1937).

Black Store No. 2 (now McMillan Store), Broad Street. Wood, two stories, mid 19th C. 2 photos (1937).

Block House. Wood, one story, early 19th C. 4 photos (1937).

Coster House. Brick and stucco, one story, mid 19th C. 2 photos (1937).

Court House. Brick, two stories, mid 19th C., Greek Revival. 11 photos (1937).

Dr. Black Store No. 1, Hill Street. Wood, two stories, mid 19th C. 2 photos (1937).

Dr. Moore Office (Old Law Office). Wood, one story, mid 19th C. 3 photos (1937).

Dunn House, Broad Street. Wood, two stories, early 19th C., two-story veranda. 2 photos (1937).

Episcopal Church. Wood, with spire, mid 19th C., Gothic Revival. 4 photos (1936)

Female Academy (now Camden High School), Broad Street. Brick, two stories with cupola, mid 19th C., Greek Revival. 6 photos (1937).

General Jones House, Broad Street. Wood, one story, mid 19th C., Greek Revival. 7 photos (1937).

Hanley House, Carmel Street. Wood, one story, early 19th C., Greek Revival. 5 photos (1937).

Jones Office (Old Law Office). Wood, one story, mid 19th C. 3 photos (1937).

Masonic Temple. Wood, two stories, mid 19th C., Greek Revival. 9 photos (1936).

McIntosh House. Wood, one story, mid 19th C. 8 photos (1937).

McMillan House, Broad Street. Wood, one story, mid 19th C., Greek Revival. 2 photos (1937).

McWilliams House. Wood, two stories, mid 19th C., two-story veranda. 13 photos (1936).

Miller Office (Old Law Office), Broad Street. Wood, one story, mid 19th C. 4 photos (1937)

Newspaper Plant. Wood, one story, early 19th C., Greek Revival. 3 photos (1937).

Sperlin Store, Broad Street. Wood, one story, mid 19th C. 3 photos (1937).

Wilcox Hotel. Brick, two stories, mid 19th C. 9 photos (1936).

CAMDEN VICINITY

Wilcox County (66)

Burford House, 8 miles SW. of Camden. Wood, two stories, mid 19th C., mansion type, Greek Revival, two-story veranda. 18 photos (1936; 1937).

Capell House, 8 miles from Camden. Wood, one and a half stories, mid 19th C. 6 photos (1937).

Clifton Ferry Landing, 10 miles from Camden on Alabama River. Wood, mid 19th C. 2 photos (1936).

Clifton House, 10 miles from Camden on Alabama River. Wood, two stories, mid 19th C., two-story veranda. 2 photos (1936).

Colonel Dawson House, 1½ miles east of Camden. Wood, one story, mid 19th C., Greek Revival. 2 photos (1937).

Colonel Kilpatrick House, 2 miles off Miller's Ferry Road. Wood, one story, mid 19th C. (Also outbuildings). 5 photos (1937).

Dr. Miller House, 6 miles north of Camden. Wood, one and a half stories, mid 19th C., Greek Revival. 2 photos (1937).

"Dry Forks Plantation" (Tait House), 12 miles south of Camden on Clifton Ferry Road. Wood, two stories, mid 19th C., mansion type, two-story veranda. (Also log outbuildings). 19 photos (1936).

Felix Tait Plantation, 9 miles from Camden on Clifton Ferry Road. Wood, two stories, mid 19th C., mansion type. (Also outbuildings). 10 photos (1936).

McDowell House (now Harris House), 8 miles from Camden on Old Claiborne Road. Wood, two stories, mid 19th C., mansion type, Greek Revival. 10 photos (1936; 1937).

Newson House. Wood, one story, mid 19th C., Greek Revival. 2 photos (1937).

Robert Tait Plantation, 8 miles from Camden. Wood, two stories, mid 19th C. (Also log outbuildings). 8 photos (1936).

Store, 10 miles from Camden at Clifton Ferry. Wood, one story, mid 19th C. 1 photo (1936).

CANTON BEND

Wilcox County (66)

Bethea House, 8 miles from Camden. Brick, two stories, mid 19th C., mansion type. 12 photos (1937).

Henderson Store. Wood, two stories, mid 19th C. 4 photos (1937).

CANTON BEND VICINITY

Wilcox County (66)

Matthews-Tait House, 2 miles from Canton Bend. Wood, two stories, mid 19th C., mansion type, Greek revival. 12 photos (1936; 1937).

CARROLLTON

Pickens County (54)

Methodist Episcopal Church. Brick, with spire, mid 19th C. 3 photos (1937).

Pettus House. Wood, one story, mid 19th C., Greek Revival. 4 photos (1937).

Phoenix Hotel. Wood, two stories, mid 19th C., two-story veranda. 9 photos (1937).

CHASE VICINITY

Madison County (45)

Scruggs House, 2 miles east of Chase. Brick, two stories, early 19th C. 6 photos (1935).

CHEROKEE VICINITY

Colbert County (17)

Buzzard Roost Covered Bridge, 5 miles SW. of Cherokee. Wood, mid 19th C. 2 photos (1936).

Cunningham Plantation, Natchez Trace. Wood, two stories, mid 19th C., formal composition, Greek Revival. (Also outbuildings). 13 sheets (1936); 31 photos (1935; 1936).

- CHESTANG Washington County (65)  
Chestang House, Chestang Landing. Wood, one story, early 19th C., dog-run type. 5 photos (1937).
- CHEWACLA Lee County (41)  
Old Chewacla Lime Works, 10 miles east of Auburn. Stone and stucco, mid 19th C. 9 photos (1937).
- CITRONELLE Mobile (49)  
Pullman-Jones House. Wood, one story, mid 19th C. 8 photos (1937).
- CLAIBORNE Monroe County (50)  
Deer's Store. Wood, two stories, early 19th C. 1 sheet (1934); 2 photos (1934).  
Dellet House. Wood, two stories, mid 19th C., two-story veranda. 3 photos (1934).
- CLINTON Greene County (32)  
Masonic Temple (now Store). Wood, two stories, mid 19th C. 2 photos (1934; 1935).
- COATOPA Sumter County (60)  
Brewersville Methodist Church. Wood, mid 19th C. 9 photos (1935).  
Henson House. Wood, one story, mid 19th C., Greek Revival. 5 photos (1936).  
Patton House. Wood, one story, mid 19th C. (Also log outbuildings). 5 photos (1936).
- COLUMBIA Houston County (35)  
Teague-Regell House. Wood, one story, mid 19th C. 2 photos (1934).
- COTTONTON VICINITY Russel County (57)  
Mule Cotton Gin, Cliatt Plantation. Wood, one story, mid 19th C. 2 sheets (1936); 6 photos (1936).  
Well Sweep on Cliatt Plantation. Wood, mid 19th C. 1 sheet (1936); 1 photo (1936).
- COURTLAND Lawrence County (40)  
Campbell House, Joe Wheeler Highway. Wood, one story mid 19th C. 4 sheets (1937); 4 photos (1935).
- CRAWFORD Russell County (57)  
Tuckabatcha (Masonic Lodge). Wood, two stories, mid 19th C., Greek Revival. 6 photos (1935).
- CREWS DEPOT Lamar County (38)  
George Bankhead House. Wood, two stories, early 19th C. 3 photos (1936).
- DADEVILLE Tallapoosa County (62)  
Lane House. Wood, two stories, mid 19th C., mansion type, Greek Revival. 10 photos (1935).  
Post Office-Dennis Hotel. Wood, two stories, mid 19th C., two-story veranda. 11 photos (1935).
- DADEVILLE VICINITY Tallapoosa County (62)  
Black-Gilling House, 10 miles from Dadeville. Wood, one story, mid 19th C. 6 photos (1935).  
Gardner House, Dudleyville Highway, 4 miles from Dadeville. Wood, one story, mid 19th C. 7 photos (1935).
- DAUPHIN ISLAND Mobile County (49)  
Fort Gaines. Brick, early 19th C., (ruinous). 15 photos (1928; 1934).



- DAWES Mobile County (49)  
 Vogtner Farm Buildings. Log, one story, early 19th C., dog-run type. 8 photos (1937).
- DAYTON Marengo County (46)  
 "Magnolia Grove." Wood, two stories, mid 19th C. (Also log outbuildings). 7 photos (1936).  
 Methodist Church. Wood, mid 19th C., Greek Revival. 9 photos (1936).
- DECATUR Morgan County (52)  
 Hinds House, 120 Sycamore Street. Brick, two stories, early 19th C. 6 photos (1936).  
 State Bank Building, Bank Street and Wilson Avenue. Brick and stucco, two stories, early 19th C., Greek Revival. 8 sheets (1934); 6 photos (1934; 1935).
- DEMOPOLIS Marengo County (46)  
 "Bluff Hall" (Lyon-Smith House). Brick and stucco, two stories, early 19th C., mansion type, Greek Revival. 13 photos (1934; 1935; 1936).  
 Glover Family Mausoleum, Riverview Cemetery. Brick and stucco, mid 19th C., Greek Revival. 4 sheets (1934); 4 photos (1934; 1936).  
 Lyon House. Wood, two stories, mid 19th C., mansion type, Greek Revival. 6 photos (1934; 1935).
- DEMOPOLIS VICINITY Marengo County (46)  
 "Gaineswood" (Whitfield House). Stone and stucco, two stories, mid 19th C., mansion type, Greek Revival. General Nathan Bryan Whitfield, Architect. 25 sheets (1934; 1936); 54 photos (1934; 1935; 1936).
- EASTABOGA VICINITY Talladega County (61)  
 Covered Bridge over Choccolocco Creek. Wood, mid 19th C. 5 photos (1935).
- ELMORE Elmore County (26)  
 Governor Fitzpatrick House. Wood, two stories, mid 19th C., mansion type. 17 photos (1935).
- EUFAULA Barbour County (3)  
 Baptist Church (now Saint Luke's Methodist Church), 234 South Van Buren Street. Wood, with cupola, mid 19th C., Greek Revival. 3 photos (1935).  
 Captain Hart-Milton House, 211 Eufaula Street. Wood, one story, mid 19th C., Greek Revival. 3 photos (1935).  
 Dr. Cowan-Ramser House, 441 East Barbour Street. Wood, two stories, early 19th C., mansion type, Greek Revival. 4 photos (1935).  
 Irwinton Inn (now Mashburn House), 105 Riverside Drive. Wood, two stories, mid 19th C., mansion type, two-story veranda. 6 photos (1935).  
 Thomas-Wellborn-Wills House, 134 Livingston Street. Wood, two stories, early 19th C., mansion type, Greek Revival. 9 photos (1935).
- EUTAW Greene County (32)  
 Banks House. Wood, two stories, mid 19th C., mansion type, Greek Revival. (Also brick smokehouse). 4 photos (1934; 1935).  
 Court House. Brick and stucco, two stories, mid 19th C., Greek Revival. 3 photos (1936).  
 Dr. Kirksey House. Wood, two stories with cupola, mid 19th C., mansion type, Greek Revival. 5 photos (1934; 1935).



EUTAW—*Continued.*

Dunlap House, Wilson Street. Wood, one story, mid 19th C., Greek Revival. 7 photos (1936).

Eutaw Female Academy, Main Street. Wood, two stories, mid 19th C., Greek Revival. 5 photos (1934; 1935; 1936).

First Presbyterian Church. Wood, two stories with spire, mid 19th C., Greek Revival. 4 photos (1935).

Law Office. Wood, one story, mid 19th C., Greek Revival. 2 photos (1936).

Perkins-Spencer House. Wood, two stories, mid 19th C., mansion type, Greek Revival. 3 photos (1934; 1935).

Reese-Lucius House, Wilson Street. Wood, two stories, mid 19th C., mansion type, Greek Revival. 3 photos (1935.)

Smith House, 220 Main Street. Wood, two stories, mid 19th C., mansion type, Greek Revival. (Also log corner). 6 photos (1935).

Webb-Alexander House, 309 Main Street. Wood and stucco, two stories, mid 19th C., mansion type. 4 photos (1934; 1935).

White- McGiffert House, 314 Womack Street. Wood, two stories, mid 19th C., two-story veranda. 2 photos (1936).

Wynne House, 307 Wilson Street. Wood, two stories, mid 19th C., Greek Revival. 4 photos (1934; 1935).

EUTAW VICINITY

Greene County (32)

"Myrtlewood" (Hays House). Wood, one and a half stories, early 19th C., Greek Revival. 7 photos (1934; 1936).

FAUNSDALE VICINITY

Marengo County (46)

"Cedar Grove" (Walker House). Wood, two stories, mid 19th C., mansion type, two-story veranda. (Also outbuildings). 27 photos (1936).

"Norwood", 3 miles SW. of Faunsdale. Wood, one story, mid 19th C., Greek Revival. 4 photos (1935).

FLORENCE

Lauderdale County (39)

Ashcraft House, 461 North Pine Street. Brick, one and a half stories, mid 19th C., Greek Revival. 8 photos (1934; 1935).

"Courtview" (Foster-Rogers House). Brick, two stories, mid 19th C., mansion type, Greek Revival. 17 sheets (1934; 1935); 31 photos (1934; 1935).

Irvine House, 459 Court Street. Brick, two stories, early 19th C. 6 photos (1934; 1935).

Lambeth House. Brick, one story, early 19th C., (altered). 6 photos (1934; 1935).

McFarland House. Wood, two stories, mid 19th C., mansion type, two-story veranda. 4 photos (1934).

Sample House. Wood, one story, mid 19th C. 3 photos (1934; 1935).

FLORENCE VICINITY

Lauderdale County (39)

"The Forks" (Jackson House), 4½ miles NW. of Florence. Wood, two stories, early 19th C., mansion type, Greek Revival. (Log quarters, saddlebag type). 18 sheets (1935); 20 photos (1934; 1935; 1936).

Hood House, 3 miles west of Florence. Brick, two stories, early 19th C., formal composition. 13 photos (1934; 1935; 1936).

"Sweet Water" (Patton House), 3 miles west of Florence. Brick, two stories, early 19th C., mansion type. 9 photos (1934; 1935).

## FORKLAND

Greene County (32)

Episcopal Church. Wood, early 19th C., Gothic Revival. 4 photos (1935).

Methodist Church. Wood, mid 19th C. 2 photos (1935).

Methodist Parsonage. Log, one story, mid 19th C. 3 photos (1935).

Tavern (Glover House). Wood, one story, early 19th C. 8 photos (1935).

## FORKLAND VICINITY

Greene County (32)

"Rosemount" (Glover-Legare House). Wood, two stories with cupola, early 19th C., mansion type, Greek Revival. Allan Glover, Architect. (Also log outbuildings). 16 sheets (1934); 14 photos (1934; 1935).

Strawberry Hill Plantation (Walton House), State Highway 40. Wood, one and a half stories, early 19th C. (Also log quarters, dog-run type). 9 photos (1936).

## FORT MITCHELL

Russell County (57)

Colonel Crowell-Alexander House. Wood, one story, mid 19th C. (Also log outbuilding). 8 photos (1935).

Johnson House. Wood, one story, mid 19th C., dog-run type. 4 photos (1935).

## FRANKLIN VICINITY

Monroe County (50)

Mule Gin, 5 miles south of Franklin on State Highway 11. Wood, one story, early 19th C. 4 photos (1936).

## GALLION VICINITY

Hale County (33)

Spencer House, 3½ miles south of Demopolis. Wood, one and a half stories, early 19th C., formal composition, Gothic Revival. 3 photos (1935).

## GLENVILLE

Russell County (57)

"Elmoreland" (Mitchell House). Wood, two stories, mid 19th C., mansion type, Greek Revival. 15 sheets (1936); 19 photos (1935; 1936).

## GOLD HILL

Lee County (41)

Ellington House. Wood, two stories, mid 19th C., mansion type, Greek Revival. 15 photos (1935).

## GREENSBORO

Hale County (33)

Dr. Hanna House, Church Street. Wood, two stories, mid 19th C., two-story veranda. 4 photos (1936).

Gayle-Tunstall House. Brick and stucco, two stories, early 19th C., (altered). 6 photos (1934; 1935).

"Glencairn" (Erwin House). Wood, two stories, early 19th C., mansion type, Greek Revival, two-story veranda. 12 photos (1935; 1936).

Governor Seay House (Vaughn House). Wood, two stories, early 19th C., cast-iron veranda. 6 photos (1934; 1935; 1936).

Jackson House. Wood, two stories, early 19th C., two-story veranda. 5 photos (1935).

Judge Torbert House, Whelan Street. Brick, two stories, early 19th C. 12 photos (1936).


Knight House (Smaw House). Wood, two stories, early 19th C. 6 photos (1934; 1935; 1936).

"Magnolia Grove" (Richmond Pearson Hobson House), Main Street. Brick and stucco, two stories, early 19th C., mansion type, Greek Revival. (Also brick quarters). 8 sheets (1934); 10 photos (1934; 1935; 1936).

Ott's House, Rosemont Street. Wood, two stories, mid 19th C., mansion type, Greek Revival. (Also outbuildings). 8 sheets (1936); 13 photos (1935; 1936).

Pickens House (Rothenberg House). Wood, two stories, mid 19th C., mansion type, Greek Revival. 1 photo (1934).





MAGNOLIA GROVE, GREENSBORO, ALABAMA. c. 1830



GREENVILLE

Butler County (7)

Beeland House, Fort Dale Road. Wood, two stories, mid 19th C., mansion type, Greek Revival. 2 photos (1935).

Beeland-Stanley House, 218 Commerce Street. Wood, two stories, early 19th C., mansion type, Greek Revival. 4 photos (1935).

Dunklin-Beeland House. Wood, one story, mid 19th C., Greek Revival. 2 photos (1935).

Dunklin-Smith House, Commerce Street. Wood, two stories, mid 19th C., mansion type, Greek Revival. 4 photos (1935).

GREENVILLE VICINITY

Butler County (7)

Crenshaw House, 15 miles NW. of Greenville. Wood, one story, early 19th C. 1 photo (1935).

Crenshaw Plantation House, 15 miles NW. of Greenville. Wood, one story, mid 19th C. (Log outbuildings). 12 photos (1935).

Houses over Graves, Fort Dale Cemetery. Wood, early 19th C. 1 photo (1935).

Nolan Crenshaw House, 15 miles NW of Greenville. Wood, two stories, mid 19th C., mansion type, Greek Revival. 2 photos (1935).

Old Tavern and Stage Inn. Wood, two stories, mid 19th C. 4 photos (1935).

Womack-Crenshaw Plantation, 15 miles NW. of Greenville. Wood, two stories, mid 19th C., mansion type, Greek Revival. (Also log outbuildings). 20 photos (1935).

Womack House (Crenshaw Plantation), 15 miles NW. of Greenville. Wood, one story, early 19th C. 1 photo (1935).

GROVE HILL VICINITY

Clarke County (13)

Vickers-Chapman House, Coffeeville Road. Wood, two stories, early 19th C., mansion type, Greek Revival. 2 photos (1934).

HARPERSVILLE VICINITY

Talladega County (61)

Chancellor House, 4½ miles SE. of Harpersville. Wood, one story, early 19th C., Greek Revival. 2 photos (1935).

Rock House, 2½ miles east of Harpersville. Irregular ashlar, two stories, mid 19th C. 3 photos (1935).

HELENA VICINITY

Shelby County (59)

Mule Cotton Press (Dunham Plantation). Wood, mid 19th C., (ruinous). 2 sheets (1936).

HERRICK

Fayette County (29)

McCaleb-Hollingsworth Water Mill. Wood, one story, mid 19th C. 4 photos (1936).

HIGH RIDGE

Bullock County (6)

Berry-Braswell House. Wood, one story, mid 19th C., Greek Revival. 5 photos (1935).

HIGH RIDGE VICINITY

Bullock County (6)

Chancey House, 15 miles NE. of Orion. Wood, one story, mid 19th C., Greek Revival. 2 photos (1935).

Howe-Roughton House, 15 miles NE. of Orion on High Ridge Road. Wood, two stories, mid 19th C. 4 photos (1935).



## HUNTSVILLE

Madison County (45)

- Buritt House, 303 Eustis Street. Wood, two stories, early 19th C. 10 photos (1935).
- Cabaness House, 602 Randolph Street. Brick, two stories, mid 19th C. George Steele, Architect. 12 sheets (1935); 4 photos (1934; 1935).
- Chase House, 517 Adams Street. Brick, two stories, mid 19th C. 5 photos (1934; 1935).
- Clay House, 440 Eustis Street. Brick, two stories, early 19th C., Greek Revival. (Also brick quarters). George Steele, Architect. 6 photos (1934; 1935).
- Colonel Pope House, 412 Echols Street. Brick, two stories, early 19th C., mansion type, Greek Revival. George Steele, Architect. 3 sheets (1934); 10 photos (1934).
- Dr. Fearn-Garth House, Franklin Street. Brick, two stories, early 19th C., mansion type, Greek Revival. 9 sheets (1935); 7 photos (1934; 1935).
- Dr. Pyncheon House, 518 Adams Avenue. Brick, two stories, early 19th C., Greek Revival. 4 sheets (1934); 8 photos (1934).
- First National Bank, West Court Square and Fountain Road. Regular ashlar, two stories, mid 19th C., Greek Revival. George Steele, Architect. 5 sheets (1934); 9 photos (1934).
- Governor Bibb-Newman House, 303 Williams Street. Brick, two stories, early 19th C., mansion type, Greek Revival. 5 sheets (1934); 8 photos (1934).
- Old Court House, Court Square. Regular ashlar, two stories with dome, mid 19th C., Greek Revival, (razed 1914). George Steele, Architect. 6 sheets (1913); 3 photos (1913).
- Weeden House, 301 West Gates Street. Brick, two stories, early 19th C. 3 sheets (1934); 10 photos (1934).
- White House. Brick, two stories, mid 19th C. 8 photos (1935).

## HUNTSVILLE VICINITY

Madison County (45)

- "Greenlawn" (Otie House), 6 miles north on Hazel Green Road. Wood, two stories, mid 19th C., mansion type, Greek Revival. (Also log outbuildings). 10 photos (1935).
- Mastin House, Hazel Green Road. Brick, two stories, mid 19th C. (Also log outbuildings). 6 photos (1934; 1935).
- McCracken House, on Meridian Pike 2 miles north of Huntsville. Wood, two stories, mid 19th C., mansion type, Greek Revival. 4 photos (1934; 1935).
- Robinson-Dilworth House, Meridian Road, 2 miles north of Huntsville. Brick, two stories, mid 19th C., mansion type, Greek Revival. 8 sheets (1935); 10 photos (1934; 1935).
- Steele-Fowler House, McCullough Avenue. Stone and stucco, two stories, mid 19th C., mansion type, Greek Revival. George Steele, Architect. (Also outbuildings). 4 sheets (1934); 7 photos (1934; 1935).
- Wade House, 9 miles NW. of Huntsville. Brick, two stories, early 19th C., mansion type, Greek Revival. (Also outbuildings). 12 photos (1935).

## JACKSONVILLE

Calhoun County (8)

- Martin House. Wood, two stories, mid 19th C., mansion type, Greek Revival. 3 photos (1935).
- Old Tavern (Greenleaf's Store; Crow Building), East Square and East Clinton Street. Brick, two stories, mid 19th C., (altered). 4 sheets (1935); 4 photos (1935).
- Presbyterian Church, North Chinabee and East Clinton Streets. Brick, with spire, mid 19th C. 7 sheets (1935); 7 photos (1935).
- Wood-Treadway House. Wood, two stories, mid 19th C., mansion type, Greek Revival. 2 photos (1935).

- JEFFERSON Marengo County (46)  
 Allen House. Wood, two stories, mid 19th C., two-story veranda. 7 photos (1935).  
 Grant House. Wood, two stories, early 19th C. (Log outbuildings). 8 photos (1935).
- LAFAYETTE Chambers County (9)  
 McLemore House. Brick and stucco, one story, mid 19th C. 4 photos (1935).  
 Tatum House. Wood, two stories, mid 19th C., mansion type. 10 photos (1935).
- LEIGHTON VICINITY Colbert County (17)  
 "The Oaks" (Ricks House), 2 miles south off Wheeler Highway. Wood, two stories, early 19th C. (Also log outbuildings). 12 photos (1935).
- LINDEN Marengo County (46)  
 Old Court House (now Baptist Church). Brick and stucco, two stories, early 19th C., Greek Revival. 7 photos (1935).
- LIVINGSTON Sumter County (60)  
 Episcopal Church. Wood, with cupola, mid 19th C. 3 photos (1936).  
 Inn (Livingston Hotel), Main Street. Brick and wood, two and a half stories, mid 19th C. 7 photos (1936).  
 "Lee Haven" (Gulley House). Wood, two stories, mid 19th C., mansion type, Greek Revival. 7 photos (1935).  
 Little House (near Hotel). Wood, one and a half stories, mid 19th C., (altered). 4 photos (1936).  
 Parker House. Wood, one and a half stories, mid 19th C., Greek Revival. 11 photos (1936).  
 "Pleasant Ridge" (McMahon House), Chapman Street. Wood, two stories, mid 19th C., Greek Revival, two-story veranda. 7 photos (1936).  
 White House, Patton Street. Wood, one story, mid 19th C., Greek Revival. 5 photos (1936).
- LIVINGSTON VICINITY Sumter County (60)  
 "Oak Manor" (Colonel Lee House). Wood, two stories with cupola, mid 19th C., two-story veranda. 16 photos (1935; 1936).  
 Sherrard House, 2 miles east of Livingston on Highway 80. Wood, two stories, mid 19th C., mansion type, Greek Revival. 14 photos (1936).
- LOACHAPOKA Lee County (41)  
 Baptist Church, Highway 29. Wood, with cupola, mid 19th C. 2 sheets (1934); 2 photos (1934).
- LOACHAPOKA VICINITY Lee County (41)  
 Hammack Plantation House. Wood, two stories, mid 19th C., two-story veranda. 3 sheets (1934); 2 photos (1934).
- LOWNDESBORO Lowndes County (43)  
 Dr. Wooten-Meadows House. Wood, one story, mid 19th C., Greek Revival. 8 photos (1934; 1935).  
 Haygood House. Wood, two stories, early 19th C., mansion type, Greek Revival. 14 photos (1934; 1935).  
 Howard House. Wood, two stories, early 19th C. 2 photos (1934; 1935).  
 Lewis House. Wood, two stories, mid 19th C., two-story veranda. 3 photos (1934).

LOWNDESBORO—*Continued.*

Meadows-Powell House. Wood, one story, early 19th C., Greek Revival. 5 photos (1934; 1935).

Negro Methodist Church. Wood, with cupola, early 19th C. 4 photos (1934; 1935).

Presbyterian Church. Wood, with spire, mid 19th C., Greek Revival. 4 photos (1935).

Reese House. Wood, two stories, early 19th C., two-story veranda. 8 photos (1934; 1935).

Tyson House. Wood, two stories, early 19th C., mansion type, Greek Revival. 13 photos (1934; 1935).

Williams-Bragg House (Gordon House). Wood, one story, early 19th C., Greek Revival 6 photos (1934; 1935).

LOWNDESBORO VICINITY

Lowndes County (43)

Turner-Dickson House, Hayneville Road, 1 mile from Lowndesboro. Wood, two stories, early 19th C., mansion type, Greek Revival. 9 photos (1934; 1935).

LUVERNE VICINITY

Crenshaw County (21)

Grave Houses, Cemetery. Wood, mid 19th C. 2 photos (1935).

MANNINGHAM VICINITY

Butler County (7)

Grave House, Cemetery, 5 miles from Greenville. Wood, early 19th C. 1 photo (1935).

MARENGO

Marengo County (46)

Pearson House. Wood, one and a half stories, mid 19th C. 2 photos (1935).

MARION

Perry County (53)

Court House, Main Street. Brick, two stories, mid 19th C., Greek Revival. B. F. Parsons, Architect. 12 sheets (1936); 20 photos (1934; 1935; 1936; 1937).

Dr. Hanna House. Wood, two stories, mid 19th C., mansion type, Greek Revival. 3 photos (1935).

Governor Moore House. Wood, two stories, early 19th C., mansion type, two-story veranda. 1 photo (1934).

Judge King House. Wood, two stories, mid 19th C., mansion type, Greek Revival. (Also outbuildings). 7 photos (1935).

Judge Moore House, Judson Campus. Wood, two stories, mid 19th C., mansion type, Greek Revival. 4 photos (1935).

Marion Female Seminary (Perry County High School). Brick, three stories, mid 19th C., Greek Revival, (two stories since 1930). 3 photos (1935).

Siloam Baptist Church. Brick, with spire, mid 19th C., Greek Revival. 3 photos (1935).

MARION VICINITY

Perry County (53)

Coke-Crenshaw House. Wood, two stories, early 19th C., Greek Revival. 11 photos (1935).

Edwards House. Wood, two stories, mid 19th C. 3 photos (1936).

Ford House. Wood, two stories, mid 19th C., mansion type, Greek Revival. (Also brick outbuildings). 11 photos (1935).

Osborne-Jones House. Wood, two stories, early 19th C., Early Republican, two-story veranda. 9 photos (1936).



- MARTINS STATION** Dallas County (24)  
 Saint Luke's Episcopal Church, north of Cahaba, (to be moved to Marion). Wood, mid 19th C., Gothic Revival. Richard Upjohn, Architect. 6 sheets (1936); 4 photos (1934).
- MILLERS FERRY** Wilcox County (66)  
 Sellers House, 10 miles north of Camden. Wood, one story, early 19th C. 4 photos (1937).
- MILLERS FERRY VICINITY** Wilcox County (66)  
 "Rosemary" (Mathews House), 1 mile south of Millers Ferry. Wood, two stories, mid 19th C. 6 photos (1937).
- MOBILE** Mobile County (49)  
 Admiral Semmes House, 802 Government Street. Brick, two stories, mid 19th C., cast-iron veranda. 9 sheets (1936); 23 photos (1936).  
 Anderson House, 251 North Conception Street. Wood, two stories, mid 19th C., Greek Revival, two-story veranda. 10 photos (1936; 1937).  
 "Ashland", Augusta Evans Wilson House. Wood, one story, early 19th C., Greek Revival, (burned 1927). 4 photos (1937).  
 Augustine-Ottenstein House, 207-209 North Jackson Street. Brick and stucco, two and a half stories, mid 19th C., mansion type, Greek Revival. Thomas S. James, Architect. 13 sheets (1935); 22 photos (1934; 1935; 1936).  
 Barker House (Spanish dwelling), 109 Saint Anthony Street. Brick and stucco, one story, early 19th C. 1 photo (1934).  
 Barton Academy, Government, South Cedar, and Saint Lawrence Streets. Brick and stucco, three stories with dome, early 19th C., Greek Revival. Thomas Simmons James, Architect. 6 sheets (1936); 15 photos (1934; 1935; 1936; 1937).  
 Beehive Church (now Baptist Church), Franklin and Saint Michael Streets. Brick two stories with cupola, mid 19th C. 17 photos (1934; 1935; 1936).  
 Bishop Portier House, 307 Conti Street. Wood, one and a half stories, early 19th C. (Also brick outbuildings). Claude Beroujon, Architect. 9 sheets (1934; 1935); 9 photos (1935).  
 Bloodgood Row, 306-310 Monroe Street. Brick, two stories, mid 19th C., cast-iron verandas. 1 photo (1936).  
 Bragg House, 1906 Springhill Avenue. Wood, two stories, mid 19th C., mansion type, Greek Revival. Thomas S. James, Architect. 19 photos (1934; 1935).  
 "Briarwood" (Sewall House), Mobile Street. Wood, one story, mid 19th C., Greek Revival. 17 photos (1936; 1937).  
 Brooks House, 108 North Conception Street. Brick, two stories, mid 19th C., Greek Revival, wrought-iron railing and gate. 1 sheet (1934); 2 photos (1934).  
 Brown House, 108 South Conception Street. Brick and stucco, two stories, mid 19th C., cast-iron veranda. 2 photos (1936).  
 Calvert-Webster House, 265 North Conception Street. Wood, two stories, mid 19th C., two-story veranda. 5 photos (1937).  
 Carriage Block, Iron Hitching Posts, and Lamp Posts. Mid 19th C. 2 sheets (1935); 20 photos (1934; 1935; 1936).



MOBILE—*Continued.*

Cathedral of Immaculate Conception, South Claiborn Street. Brick and stucco, with two towers, mid 19th C., Classic Revival. Claude Beroujon, Architect. 21 photos (1936).

Christ Episcopal Church, Church and Saint Emanuel Streets. Brick and stucco, mid 19th C., Greek Revival. 6 sheets (1936; 1937); 13 photos (1934; 1936; 1937).

City Hall (French Market), Royal and Church Streets. Brick and stucco, two stories, mid 19th C. Thomas Simmons James, Architect. 15 sheets (1934); 18 photos (1934; 1935).

City Hospital, Broad and Jefferson Streets. Brick and stucco, two stories, early 19th C., Greek Revival. 4 sheets (1934); 9 photos (1934; 1936).

Clarke House. Brick, three stories, mid 19th C., cast-iron veranda. 1 photo (1934).

Clarke House, 161 Saint Anthony Street. Brick, two stories, mid 19th C., cast-iron veranda. 1 sheet (1934); 8 photos (1934; 1935).

Commercial Building, 67-69 Government Street. Brick and stucco, three and a half stories, mid 19th C. 22 photos (1935; 1936).

Conti House, 303 Conti Street. Brick, two stories, mid 19th C., cast-iron balcony. 10 sheets (1935); 4 photos (1935).

Convent of the Visitation, Spring Hill Avenue. Brick and stucco, mid 19th C., cast-iron verandas. 39 photos (1937).

Cotton Warehouse, Water Street. Brick, one story, mid 19th C. 3 photos (1937).

Dawson House, 101 North Hamilton Street. Wood, one and a half stories, mid 19th C. 1 photo (1934).

Dr. Mohr House, 254 Saint Anthony Street. Brick, two stories, mid 19th C., cast-iron verandas. 2 photos (1936).

Durand House, 308-310 Conti Street. Brick and stucco, two stories, late 18th C., cast-iron veranda, (remodeled 1830). 9 photos (1936; 1937).

Emanuel House (Shrine Temple), 251 Government Street. Brick and stucco, three stories, mid 19th C., mansion type, Greek Revival. Jonathan Emanuel, Architect. 9 sheets (1934); 6 photos (1934).

Finch House, 301 North Joachim Street. Brick and stucco, two stories, mid 19th C., cast-iron veranda. 1 photo (1936).

Finnigan House, 752 Government Street. Brick, two stories, mid 19th C., cast-iron verandas. 1 photo (1936).

Ford House, 165 Saint Emanuel Street. Brick and wood, two and a half stories, early 19th C. 4 photos (1935).

Four Sisters (Forsyth House), 112 South Conception Street. Wood, two and a half stories, mid 19th C., mansion type, two-story veranda. 3 photos (1934; 1936).

"Frascati", Live Oak Street and Bay Front, south end of Conception Street, Mobile Bay. Wood, two stories, mid 19th C., two-story veranda. 12 photos (1936; 1937).

Gazzam House, 1255 Government Street. Wood, two and a half stories, early 19th C., Greek Revival, two-story veranda. 27 photos (1936).

George House, 159 Monroe Street. Brick, two stories, mid 19th C., cast-iron veranda. 1 photo (1936).

MOBILE—*Continued.*

Gibbons-Torry House, 60 South Conception Street. Brick, three stories, mid 19th C., wrought-iron balcony. 18 photos (1936; 1937).

Gillard House, Hamilton and Church Streets. Brick, two stories, mid 19th C., cast-iron verandas. 1 photo (1936).

Girard Double House, 56-58 South Conception Street. Brick, two stories, early 19th C. Francois Girard, Architect. 1 sheet (1934); 10 photos (1934; 1935).

Gliddon House, 400 Saint Anthony Street. Brick and wood, two stories, mid 19th C. 3 sheets (1936); 16 photos (1936).

Goldsmith House, 408 Conti Street. Brick, two stories, early 19th C., wrought-iron balcony. 4 photos (1936; 1937).

Gonzalas House, 352 State Street. Brick, two stories, mid 19th C., cast-iron verandas. 1 photo (1936).

Hammond-Willoughby House (Creole House), NE. corner Saint Michael and Hamilton Streets. Wood, one story, mid 19th C. 8 photos (1935).

Hanlein House, 652 Saint Francis Street. Brick, one story, early 19th C., (demolished 1934). 1 photo (1934).

Henderson House. Brick and stucco, two stories mid 19th C. 1 photo (1934).

Horst House, 110 West Saint Emanuel Street. Brick, three stories, early 19th C. 11 photos (1934; 1936).

House at 258 Congress Street. Brick, two stories, mid 19th C., cast-iron verandas. 1 photo (1936).

House at 453 Government Street. Early 19th C. wrought-iron gate. 1 photo (1936).

House at 605 Government Street. Mid 19th C. wrought- and cast-iron gate. 1 photo (1936).

House at 350 Monroe Street. Brick, two stories, early 19th C., wrought-iron balcony. 2 photos (1936).

House at 203 North Conception Street. Wood, two stories, mid 19th C., Greek Revival, cast-iron balcony. 1 sheet (1934); 1 photo (1934).

House at 303 North Conception Street. Brick, two and a half stories, mid 19th C. wrought-iron balcony. 1 sheet (1934); 1 photo (1934).

House at 256 Saint Francis Street. Early 19th C. wrought-iron stairway. 1 photo (1936).

House at 251 Saint Joseph Street. Mid 19th C. wrought- and cast-iron fence and gate. 1 photo (1936).

House at 253 Saint Joseph Street. Mid 19th C. wrought- and cast-iron gate. 1 photo (1936).

House at 154 Saint Louis Street. Brick and stucco, two stories, mid 19th C., cast-iron verandas. 1 sheet (1934); 3 photos (1934).

House at 256 Saint Louis Street. Wood, one and a half stories, mid 19th C., (demolished 1935). 3 photos (1935).

House at 351 Saint Michael Street. Brick, two stories, mid 19th C. 6 photos (1935).

House at 207 South Conception Street. Brick and stucco, two stories, mid 19th C., wrought- and cast-iron veranda. 1 photo (1936).

MOBILE—*Continued.*

House at 215 South Conception Street. Mid 19th C. wrought- and cast-iron gate and fence. 1 photo (1936).

House at 456 South Conception Street. Mid 19th C. wrought- and cast-iron gate and fence. 1 photo (1936).

House at 50 South Franklin Street. Brick, two stories, early 19th C., wrought-iron balcony. 1 photo (1936).

Huger House, 154 South Conception Street. Brick, two stories, mid 19th C., cast-iron veranda. 2 photos (1936).

Huger-Douglas Houses, 109–111 South Conception Street. Brick, two stories, early 19th C., cast-iron veranda. 7 photos (1937).

Iron Gate, Fence, and Railing at 250 Government Street. Iron, mid 19th C. 1 sheet (1934); 1 photo (1934).

Iron Gates and Fence at 155 Saint Louis Street. Wrought iron, mid 19th C. 1 sheet (1934); 2 photos (1934).

Jordan House (Ryder House), 303 Conti Street. Brick, two stories, mid 19th C., cast-iron balcony. 1 photo (1934).

Judge Semmes House (now Zimlich House), Dauphin Way. Wood, two stories, early 19th C., mansion type, Greek Revival. 14 photos (1936; 1937).

Kirkbride House (former Court House and Jail), 104 Theatre Street. Brick and stucco, two stories, early 19th C., Greek Revival, two-story veranda. 3 sheets (1934); 11 photos (1934; 1936).

Kling House, 254 North Jackson Street. Early 19th C. wrought-iron fence. 1 photo (1936).

Le Loup House (Weldon House), 107 Saint Emanuel Street. Brick, two stories, mid 19th C. 5 photos (1936).

Ludlow House, 1113 Church Street. Wood, two stories, mid 19th C., two-story verandas. 11 photos (1936).

Lyons House, 168 South Royal Street. Brick and stucco, two stories, mid 19th C., cast-iron veranda. 3 photos (1936).

Lyons House, 300 State Street. Brick, two stories, mid 19th C., cast-iron veranda. 3 photos (1936).

Madame le Vert House, 151–153 Government Street. Brick, two stories, early 19th C., cast-iron verandas, (addition mid 19th C.). Thomas S. James, Architect. 10 sheets (1934; 1935); 4 photos (1934; 1935).

Magnolia Cemetery. Wrought- and cast-iron, early 19th C. 21 photos (1936).

Marine Hospital, Saint Anthony, Congress, Bayou, and Jefferson Streets. Early 19th C. wrought iron. 4 photos (1936).

McGill Institute (Catholic High School), 252 Government Street. Brick and stucco, two stories, mid 19th C., Greek Revival. 1 sheet (1934); 1 photo (1934).

McMahon House, 456 Saint Francis Street. Wood, one and a half stories, early 19th C. 16 photos (1934; 1936).

McMillan House, 256 North Joachim Street. Mid 19th C. cast-iron veranda and fence. 5 photos (1936).



MOBILE—*Continued.*

Middleton House, 13 North Cedar Street. Wood, one story, mid 19th C. 3 photos (1935).

Mobile Cemetery Iron Work, Church and Bayou Streets. Cast iron, mid 19th C. 1 sheet (1934); 4 photos (1934; 1936).

Moreland House, 157 Monroe Street. Brick, two stories, mid 19th C., cast-iron verandas. 1 photo (1936).

Noble-Du Mont House, 157 Church Street. Brick, two stories, mid 19th C., cast-iron verandas. 8 photos (1934; 1936).

No. 5 Fire Station, 7 North Lawrence Street. Brick, two stories, early 19th C., Greek Revival. 2 sheets (1934); 11 photos (1934; 1936).

"Oakleigh" (now Denniston House), 350 Oakleigh Street. Wood, one story, early 19th C., Greek Revival. (Also quarters). James Roper, Architect. 13 sheets (1935); 14 photos (1934; 1935).

Phoenix Fire Station No. 6, 154 South Franklin Street. Brick and stone, two stories, mid 19th C., wrought-iron balcony. 2 photos (1936).

Pollock Building, 51 South Royal Street at corner of Conti Street. Brick and stucco, three stories, mid 19th C., Greek Revival. 4 photos (1936).

Presbyterian Church, 251 Government Street. Stone and stucco, mid 19th C., Greek Revival. Thomas James, Architect. 5 sheets (1934); 13 photos (1934; 1936).

Private School (old Ayers House), 57 South Hamilton Street. Wood, one story, early 19th C. 5 sheets (1935); 4 photos (1935).

Protestant Orphans' Home, 911 Dauphin Street. Brick, three stories, mid 19th C., two-story cast-iron veranda. Henry Moffatt, Architect. 3 photos (1934; 1935).

Quigley House, 751 Government Street. Brick, two stories, mid 19th C., cast-iron verandas. 3 photos (1936).

Reingard Double House, 8-10 North Jackson Street. Brick and stucco, two stories, early 19th C., cast-iron verandas. 1 sheet (1934); 9 photos (1934; 1935).

Riley House, 8 North Hamilton Street. Brick, two stories, mid 19th C., wrought-iron balcony. 8 photos (1936).

Ross House, 602 Government Street. Brick, two stories, mid 19th C., cast-iron veranda. 1 photo (1936).

Second American Theatre. Brick and stucco, three stories, mid 19th C. 1 photo (1934).

Shawhan House, 254 North Conception Street. Brick, two stories, mid 19th C., cast-iron veranda. 1 photo (1936).

Shop at 64 South Water Street. Brick and stucco, two and a half stories, mid 19th C., cast-iron veranda. 2 photos (1935).

Sledge House, 52-54 South Jackson Street. Brick and stucco, two stories, mid 19th C., cast-iron veranda. 8 photos (1937).

Southern Hotel (Gulf City Hotel), Water and Conti Streets. Brick and stucco, three stories, early 19th C., cast-iron verandas. 7 sheets (1935); 24 photos (1934; 1935).

Staples House, 1614 Old Shell Road. Wood, one and a half stories, mid 19th C. 12 photos (1937).



MOBILE—*Continued.*

Staylor House (now Craft House), 451 Saint Francis Street. Brick, two stories, early 19th C., cast-iron balcony. 19 photos (1935; 1936).

Store, 9 Government Street. Brick, two stories, mid 19th C., cast-iron veranda. 1 photo (1935).

Store, 66 Government Street. Brick and stucco, two stories, mid 19th C., cast-iron veranda. 1 photo (1935).

Store, 108 Water Street North. Brick and stucco, two stories, mid 19th C. 1 photo (1935).

Tate House, 304 State Street. Brick, two stories, mid 19th C., cast-iron verandas. 1 photo (1936).

Three Sisters, 301 Church Street. Wood, two stories, mid 19th C., mansion type, Greek Revival, cast-iron balcony. 2 photos (1934; 1936).

Trammell House, 255 North Conception Street. Brick, two stories, mid 19th C., cast-iron veranda. 2 photos (1936).

Walsh House, 1654 Spring Hill Avenue. Wood and brick, two stories, early 19th C., two-story veranda. 2 photos (1936).

Walsh House, 350 State Street. Brick, two stories, mid 19th C., cast-iron verandas. 1 photo (1936).

Waring House, 351 Government Street. Brick, two stories, mid 19th C. (Also brick outbuildings). 14 sheets (1935); 29 photos (1935; 1936).

## MONROEVILLE VICINITY

Monroe County (50)

Andrews House, between Monroeville and Beatrice. Log, one story, mid 19th C. 1 photo (1934).

## MONTEVALLO

Shelby County (59)

King House, Alabama College Campus. Brick and stucco, two stories, early 19th C. 4 photos (1934).

Reynolds Hall, Alabama College. Brick, two stories, mid 19th C., Greek Revival. 1 photo (1934).

## MONTGOMERY

Montgomery County (51)

Arrington House, Church and Moulton Streets. Brick, two stories, mid 19th C., mansion type, Italianate. 17 photos (1934; 1935).

Branch House (Ray House); 730 Court Street. Wood, two stories, mid 19th C., mansion type, Greek Revival. 1 photo (1934).

Garrett-Hatchett House, 313 Catoma Street. Wood, two stories with cupola, mid 19th C., mansion type, Italianate. 6 sheets (1934); 7 photos (1934).

Gerald House (now Loretta Academy), South Lawrence and Adams Streets. Brick and stucco, two stories, mid 19th C., Greek Revival. 4 sheets (1934); 6 photos (1934).

Graves House, 511 South McDonough Street. Wood, two stories, mid 19th C., mansion type, Greek Revival. 7 photos (1934; 1935).

Housman House, Montgomery and Wilkinson Streets. Brick, one story, mid 19th C., Greek Revival, (razed 1934). 3 sheets (1934); 2 photos (1934).

Jefferson Davis House (First White House of the Confederacy), Washington Avenue and South Union Street. Wood, two stories, mid 19th C., mansion type, (recently moved). 7 sheets (1935); 4 photos (1934).

MONTGOMERY—*Continued.*

Lomax House, Church and Alabama Streets. Brick, two stories, mid 19th C., mansion type, Greek Revival. 11 photos (1934; 1935).

Murphy House (Elks Club), Bibb and Coosa Streets. Brick and stucco, two stories, mid 19th C., mansion type, Greek Revival. 3 sheets (1934); 11 photos (1934; 1935).

Pollard Mansion, 117 Jefferson Street. Brick and stucco, two stories, mid 19th C., mansion type, Greek Revival. 6 sheets (1935); 17 photos (1934; 1935).

Saffold House, 442 South McDonough Street. Brick, two stories, mid 19th C. 6 sheets (1935); 8 photos (1935).

Smith House, Church and Catoma Streets. Brick and stucco, two stories, early 19th C., mansion type. (Also brick quarters). 7 photos (1934; 1935).

State Capitol of Alabama. Brick and stucco, three stories with dome, mid 19th C., Greek Revival. Stephen D. Button, Architect of central portion. 8 sheets (1934); 11 photos (1934).

Teague House, High and Perry Streets. Brick, two stories, mid 19th C., mansion type, Greek Revival. 3 sheets (1934); 10 photos (1934; 1935).

Tyson House, Mildred and Goldthwaite Streets. Wood, two stories, mid 19th C., mansion type, Greek Revival. 9 photos (1934; 1935).

Winter Building, Dexter Avenue and Court Street. Brick and stucco, three stories, mid 19th C. 2 sheets (1934); 1 photo (1934).

MOORESVILLE

Limestone County (42)

Hundley House. Brick, one and a half stories, early 19th C. 2 photos (1935).

Tavern. Wood, two stories, early 19th C. 2 sheets (1934); 4 photos (1934).

Zeitler House. Wood, two stories, early 19th C. 4 photos (1934; 1935).

MOULTON

Lawrence County (40)

Court House. Brick, two stories with cupola, mid 19th C., Greek Revival. 13 sheets (1935); 5 photos (1934; 1935).

MOUNDVILLE VICINITY

Hale County (33)

Whatley House, 6 miles south of Moundville. Wood, two stories, mid 19th C., mansion type. 6 photos (1936).

MOUNT IDA VICINITY

Crenshaw County (21)

Carlton-Autry House. Wood, two stories, mid 19th C. (Also outbuildings). 9 photos (1937).

MOUNT JEFFERSON

Lee County (41)

Abandoned Methodist Church, 300 yards south of Tucker-Fincher Home. Brick, mid 19th C., (ruinous). 1 photo (1935).

Tucker-Fincher House. Wood, two stories, mid 19th C., two-story veranda. 11 photos (1935).

MOUNT PLEASANT

Monroe County (50)

Judge Ferrell House. Wood, two stories, early 19th C. 1 photo (1934).

MOUNT VERNON

Mobile County (49)

Beasley House, Old Saint Stephens Road. Wood, one story, early 19th C., dog-run type. 4 photos (1937).

MOUNT VERNON—*Continued.*

Curry House. Wood, one and a half stories, mid 19th C. 3 photos (1935).

Fall House, north of Citronelle Highway, rear of Arsenal. Wood, one story, mid 19th C. 4 photos (1937).

Indian School House. Wood, one story, early 19th C. 3 photos (1935).

Mount Vernon Arsenal (now Hospital). Brick and wood, two stories, early 19th C. 32 photos (1935).

MULBERRY VICINITY

Autauga County (1)

Ivey Creek Methodist Church. Wood, with cupola, mid 19th C., Greek Revival. 3 photos (1934).

MUNFORD

Talladega County (61)

Academy (Spence House). Wood, one story, mid 19th C. 4 photos (1937).

NEWBERN

Hale County (33)

Baptist Church at Newbern. Wood, two stories, mid 19th C., Greek Revival. 2 photos (1935).

Presbyterian Church. Wood, mid 19th C., Greek Revival. 3 photos (1935; 1936).

Walthall House. Wood, one story, mid 19th C. 7 photos (1935).

NEW MARKET VICINITY

Madison County (45)

"Five Oaks" (Laxon House), 3 miles SE. of New Market. Brick, two stories, mid 19th C. 5 photos (1934; 1935).

NOTASULGA VICINITY

Macon County (44)

Water Mill, 6 miles from Notasulga. Wood, one story, mid 19th C. 2 photos (1934).

OAK BOWERY

Chambers County (9)

Bullard House, State Highway 37. Wood, two stories, mid 19th C., mansion type, Greek Revival. 3 sheets (1934); 2 photos (1934).

OAKHILL

Wilcox County (66)

Dr. Fox House. Wood, one story, mid 19th C. 6 photos (1937).

Ramsey House. Wood, two stories, mid 19th C. 8 photos (1937).

OPELIKA VICINITY

Lee County (41)

Moffitt Water Mill, 16 miles south of Opelika. Wood, two stories, mid 19th C. 1 sheet (1934); 3 photos (1934).

Spring Villa. Wood, one and a half stories, mid 19th C., Gothic Revival. 3 sheets (1934); 4 photos (1934).

ORION

Pike County (55)

Alabama College (later High School). Wood, two stories with cupola, mid 19th C., Greek Revival. 2 photos (1935).

Baptist Church. Wood, with cupola, mid 19th C. 4 photos (1935).

Hanchey-Pennington House. Wood, one story, early 19th C. 3 photos (1935).

Henderson House. Wood, two stories, mid 19th C., mansion type, Greek Revival. 3 photos (1935).

Siler House. Wood, two stories, mid 19th C., mansion type, Greek Revival. 12 photos (1935).



- ORRVILLE Dallas County (24)  
 Kelley-Bland-Ward House. Wood, two stories, early 19th C., mansion type, Greek Revival. 4 photos (1934).  
 Mill-Albritton House. Wood, two stories, mid 19th C., mansion type, Greek Revival. 1 photo (1934).  
 Orville Academy (now Dunaway House). Wood, two stories, mid 19th C., mansion type, Greek Revival. 3 photos (1934).  
 Smith-Sutton House. Wood, two stories, mid 19th C., mansion type, Greek Revival. 1 photo (1934).
- ORRVILLE VICINITY Dallas County (24)  
 Bland-Chestnut House, 2 miles from Orrville. Wood, two stories, mid 19th C., Greek Revival. 3 photos (1934).  
 Cochran House (McCreary House), 10 miles west of Orrville. Wood, two stories, mid 19th C., mansion type, Greek Revival. 4 photos (1934).  
 McMillan House, 10 miles SE. of Orrville. Wood, two stories, mid 19th C., mansion type, Greek Revival. 2 photos (1934).  
 Seal House, 9 miles east of Orrville. Wood, two stories, mid 19th C., mansion type, Greek Revival. 3 photos (1934).
- OXFORD Calhoun County (8)  
 Snow House. Wood, one story, early 19th C. 9 photos (1935).
- OXFORD VICINITY Calhoun County (8)  
 Freeman-Caver-Christian House, 3 miles east of Oxford, Atlanta Highway. Wood, two stories, early 19th C. (Also log, brick outbuildings). 9 photos (1935).
- PEACHBURG Bullock County (6)  
 Seale-Mosley House. Wood, one story, mid 19th C., Greek Revival. 6 photos (1935).
- PEACHBURG VICINITY Bullock County (6)  
 Adkinson House, 7 miles from Union Springs. Log, one story, mid 19th C. 5 photos (1935).
- PERDUE HILL Monroe County (50)  
 Daniels House. Wood, one story, mid 19th C. 1 photo (1934).  
 Masonic Temple, 2 miles SE. of Claiborne. Wood, two stories, early 19th C. 2 sheets (1934); 5 photos (1934).
- PICKENSVILLE Pickens County (54)  
 Baptist Church. Wood, with spire, mid 19th C. 5 photos (1937).  
 Dr. Wilkins House. Wood, two stories, mid 19th C., mansion type, Greek Revival. 7 photos (1937).  
 Long House. Wood, two stories, mid 19th C., mansion type, Greek Revival. 5 photos (1937).  
 Methodist Church. Wood, with cupola, mid 19th C., Greek Revival. 3 photos (1937).  
 Store. Wood, two stories, mid 19th C. 8 photos (1937).  
 Williams-Saunders House. Wood, one story, mid 19th C. 5 photos (1937).
- PINE APPLE Wilcox County (66)  
 Colonel Hawthorne House. Wood, two stories, mid 19th C., two-story veranda. (Also log outbuildings). 12 photos (1937).



- PITTSVIEW VICINITY** Russell County (57)  
 Quarles Plantation House. Wood, one story, mid 19th C., Greek Revival. 5 photos (1936).
- POINT CLEAR** Baldwin County (2)  
 Battle House (Gunnison House). Wood, two stories, early 19th C. 3 photos (1934).
- PRATTVILLE** Autauga County (1)  
 Daniel Pratt House. Wood, two stories, early 19th C., mansion type, Greek Revival. 8 photos (1934; 1935).  
 Smith Racing Stable. Wood, two stories, mid 19th C. 3 photos (1934).
- PRATTVILLE VICINITY** Autauga County (1)  
 Montgomery-Jones House, 5 miles from Prattville. Wood, two stories, mid 19th C., mansion type, Greek Revival. 19 photos (1935).  
 Pope-Golson House, Prattville-Elmore Highway. Wood, two and a half stories with cupola, mid 19th C., mansion type, Greek Revival. 14 photos (1935).
- ROBINSON SPRINGS** Elmore County (26)  
 Methodist Church. Wood, with cupola, mid 19th C., Greek Revival. 4 photos (1935).  
 Old Methodist Parsonage. Wood, one story, mid 19th C. 2 photos (1935).
- ROGERSVILLE VICINITY** Lauderdale County (39)  
 Cunningham House, between Center Star and Bonner Town on Athens-Florence Highway. Log, one story, mid 19th C., dog-run type. 10 photos (1935; 1936).  
 Second Cunningham House, 6 miles SW. of Rogersville on Athens-Florence Highway. Wood, two stories, mid 19th C., two-story veranda. 5 photos (1936).  
 Weaver House, Athens-Florence Highway, west of Rogersville. Log, one and a half stories, mid 19th C., dog-run type, (ruinous). 11 photos (1935; 1936).
- SAINT STEPHENS** Washington County (65)  
 Court House (now Masonic Temple). Wood, two stories, mid 19th C., two-story veranda. 3 photos (1934).
- SAWYERVILLE VICINITY** Hale County (33)  
 "Umbria" (Pickens House). Stucco and wood, one story, early 19th C., Greek Revival. 8 sheets (1936); 19 photos (1934; 1935; 1936).
- SEALE VICINITY** Russell County (57)  
 Mott-Hartwell-Bass House, 5 miles from Seale on Columbus Highway. Wood, two stories, early 19th C., mansion type, Greek Revival. 11 photos (1935).
- SELMA** Dallas County (24)  
 Dr. Mabrey House, 629 Fremont Street. Brick, two stories, early 19th C., mansion type, Greek Revival. 5 photos (1934; 1935).  
 First Christian Church Property, 207 Franklin Street. Wood, two stories, early 19th C., mansion type, Greek Revival. 1 photo (1934).  
 King-Welch House, 607 Union Street. Wood, two stories, mid 19th C., mansion type, Greek Revival. 1 photo (1934).  
 Morgan-Agee House, 719 Fremont Street. Wood, two stories, early 19th C., mansion type, two-story wood veranda. 5 photos (1934; 1935).  
 Pitts House, 504 Broad Street. Wood, two stories, early 19th C., mansion type. 1 photo (1934).

SELMA—*Continued.*

Plattenburg House, 1009 North Lapsley Street. Brick, two stories, early 19th C., mansion type, Greek Revival. 5 photos (1934; 1935).

Saint James Hotel (now Warehouse). Brick, three stories, mid 19th C., two-story cast-iron veranda. 5 photos (1937).

Watts-Parkman-Gillman House, 713 Mabrey Street. Brick and stucco, two stories with cupola, early 19th C., mansion type, Greek Revival. 10 photos (1934; 1935).

SELMA VICINITY

Dallas County (24)

Dr. Harper House, 5 miles from Selma. Wood, two stories, mid 19th C., mansion type, Greek Revival. 6 photos (1934).

Kenan House, Summerfield Road, two miles north of Selma. Wood, two stories, mid 19th C., formal composition, Greek Revival. 12 photos (1934; 1936).

SHORTERVILLE

Henry County (34)

Chitley House. Wood, two stories, mid 19th C. 4 photos (1934).

Colonel Fluker House, 2 miles west of Smithville on Ridge Road. Wood, one story, mid 19th C. 2 photos (1934).

SHORTERVILLE VICINITY

Henry County (34)

Irwin-McAllister House, 6 miles east of Abbeville. Wood, two stories, mid 19th C. 4 photos (1934).

Smith House, Smithville. Wood, one story, mid 19th C. (Also outbuildings). 6 photos (1934).

SPRING HILL

Mobile County (49)

"Asalea Grove" (McKeon House), McGregor Avenue. Wood, one story, mid 19th C., Greek Revival. 16 photos (1937).

Brown House. Wood, one story, early 19th C. 4 photos (1937).

Eslava House. Wood, one story, mid 19th C., Greek Revival. 8 sheets (1935); 15 photos (1935).

Gaillard House. Wood, one story, mid 19th C. 4 photos (1937).

Spring Hill College (Main Building). Old Shell Road. Brick, three stories, early 19th C. Claude Beroujon and James Feret, Architects. 5 sheets (1936); 10 photos (c. 1900; 1934; 1935; 1936).

SPRING HILL VICINITY

Mobile County (49)

Dawson House. Wood, two stories, mid 19th C., mansion type, Greek Revival, two-story veranda. (Also wood playhouse). 6 sheets (1934); 9 photos (1934).

SPRING VALLEY VICINITY

Colbert County (17)

"Belmont" (Thornton Plantation), 2 miles west of Spring Valley. Brick, two stories, early 19th C., formal composition. (Also log outbuildings). 13 sheets (1937); 43 photos (1935; 1936; 1937).

SUGGSVILLE

Clarke County (13)

Wilson House. Wood, two stories, early 19th C., two-story veranda. 1 photo (1934).

SULLIGENT

Lamar County (38)

J. Greer Bankhead House. Wood, two stories, mid 19th C. 4 photos (1936).

## SUMMERFIELD

Dallas County (24) —

Bank Building. Brick, one story, mid 19th C. 1 photo (1934).

Boys Methodist College. Brick, two stories, mid 19th C. 2 photos (1934).

Dr. Hudson Building, Summerfield College. Wood, one story, mid 19th C. 3 photos (1934).

Dr. Jackson Building, Summerfield College. Wood, one story, mid 19th C. 2 photos (1934).

Hudson Summer House. Wood, one story, mid 19th C., Greek Revival. 1 photo (1934).

King House. Wood, one story, mid 19th C., Greek Revival. 1 photo (1934).

King-Childers-Tate House. Wood, two stories, early 19th C. 1 photo (1934).

Main Building, Summerfield College. Brick and stucco, two stories with cupola, mid 19th C., Greek Revival. 2 photos (1934).

Methodist Episcopal Church. Wood, with cupola, mid 19th C. 1 photo (1934).

Music Building, Summerfield College. Wood, one story, mid 19th C., Greek Revival. 5 sheets (1936); 3 photos (1934).

Old Blacksmith Shop. Brick, one story, mid 19th C. 1 photo (1936).

Sturdivant-Moore-Hartley House, Side Street. Wood, two stories, mid 19th C., mansion type, two-story veranda. 8 photos (1934; 1936).

Swift House. Wood, two stories, mid 19th C., mansion type, Greek Revival. 6 photos (1934).

## SYLACAUGA

Talladega County (61)

Cook House, Talladega Highway. Wood, two stories, mid 19th C., two-story veranda. 4 photos (1935).

Fluker House. Wood, one and a half stories, mid 19th C. 5 photos (1935).

## SYLACAUGA VICINITY

Talladega County (61)

"Mountain Spring" (Kelly House). Wood, one story, mid 19th C., Greek Revival. 7 photos (1937).

Reynolds House. Wood, two stories, early 19th C., mansion type, Greek Revival, cast-iron balcony. 16 photos (1935).

"Sellwood" (Mallory House). Wood, one story, mid 19th C., Greek Revival. (Also outbuildings). 9 photos (1937).

"Wewoka" (Riser House). Wood, two stories, mid 19th C., mansion type. (Also outbuildings). 14 photos (1937).

## TALLADEGA

Talladega County (61)

Chambers House. Wood, two stories, mid 19th C., mansion type, Greek Revival. 12 photos (1935; 1937).

Isbell House. Wood, two stories, early 19th C., mansion type, Greek Revival. 10 photos (1935; 1937).

Masonic Female Institute (State Deaf School), State Highway 48. Brick, two stories, mid 19th C., Greek Revival. 12 sheets (1935; 1937); 25 photos (1935; 1937).

Plowman House. Wood, two stories, mid 19th C., mansion type, Greek Revival. 11 photos (1935; 1937).



TALLADEGA VICINITY

Talladega County (61)

Burt House, 4 miles west of Talladega. Wood, one story, mid 19th C. 3 photos (1937).

King Plantation, 3 miles south of Talladega. Wood, two stories, mid 19th C., two-story veranda. 5 photos (1937).

Lawler-Whitney House, 7 miles south of Talladega. Wood, two stories, mid 19th C. mansion type, Greek Revival. 14 photos (1935; 1937).

Mardis House, 4 miles south of Talladega. Wood, one story, early 19th C. 4 photos (1937).

"Thornhill" (Welch House), 2 miles south of Talladega on Sylacauga Highway. Wood, two stories, early 19th C., mansion type, Greek Revival. 7 photos (1935).

TENSAW

Baldwin County (2)

Watkinson-Till House. Wood, two stories, early 19th C., mansion type, Greek Revival two-story veranda. 3 photos (1934).

TOULMINVILLE

Mobile County (49)

General Toulmin House, Wilson Avenue. Wood, one story, early 19th C. 7 photos (1937).

TOWN CREEK VICINITY

Lawrence County (40)

Freeman Goode House (Hall House), 6 miles NE. of Town Creek. Brick, two stories, early 19th C., mansion type, formal composition, Greek Revival. (Also log outbuildings). 33 photos (1935; 1937).

TUSCALOOSA

Tuscaloosa County (63)

Battle House (Students' Masonic Building), University Avenue. Brick, two stories, mid 19th C., mansion type, Greek Revival. 7 photos (1934; 1936).

Cochrane House (Stillman Institute), 1308 Twenty-first Avenue. Brick and stucco, two stories, early 19th C., mansion type, Greek Revival. 7 photos (1934; 1936).

Dearing House. Brick and stucco, two stories, mid 19th C., mansion type, Greek Revival. 7 photos (1934; 1936).

Dr. Deal House ("Governor's Mansion"), 421 Queen City Avenue. Brick and stucco, two stories, early 19th C., mansion type, Greek Revival. 9 photos (1934; 1936).

Drish House, 2301 Twenty-third Avenue. Brick and stucco, two stories, early 19th C., mansion type, Greek Revival. 5 sheets (1934); 7 photos (1934; 1936).

Duffie's Tavern, 2412 Broad Street. Brick and stucco, two stories, mid 19th C. 7 photos (1934; 1936).

Eddins House, 919 Greensboro Avenue. Brick and stucco, two stories, mid 19th C., mansion type, Greek Revival. 3 sheets (1934); 6 photos (1934).

Foster House, 1600 Dearing Place. Wood, two stories, early 19th C., mansion type, Greek Revival, two-story veranda. 10 photos (1934; 1936).

Gluck House, 2021 Seventh Street. Brick and stucco, two stories, mid 19th C., mansion type, Greek Revival. 3 sheets (1934); 5 photos (1934; 1936).

Gorgas House, University of Alabama campus. Brick, one story, early 19th C., Greek Revival. 4 sheets (1934); 7 photos (1934).

Governor Collier House, Twenty-first Avenue and Ninth Street. Wood, two stories, mid 19th C., mansion type, Greek Revival. 5 photos (1936).

House at 2414 Eighth Street. Wood, two stories, early 19th C., mansion type, Greek Revival. 2 photos (1934).

TUSCALOOSA—*Continued.*

Jemison House, 1305 Greensboro Avenue. Brick and stucco, two stories with cupola, mid 19th C., mansion type, Italianate. Lewis, Architect. 5 photos (1934)

Martin-Marlowe House, 816 Twenty-second Avenue. Brick, two stories, mid 19th C., mansion type, Greek Revival. 9 photos (1936).

Moody House, 1925 Eighth Street. Brick, two stories, early 19th C., mansion type, Greek Revival. 5 photos (1934; 1936).

Observatory Building, University of Alabama campus. Brick, one story, mid 19th C. Thomas Nicholls, Architect. 3 photos (1934; 1936).

Ormond-Little House, 325 Queen City Avenue. Brick, two stories, mid 19th C., Greek Revival. 5 sheets (1934); 7 photos (1934; 1936).

Peck House. Wood, one and a half stories, mid 19th C. 11 photos (1934; 1936).

President's House, University of Alabama campus. Brick and stucco, two stories, mid 19th C., mansion type, Greek Revival, cast-iron balconies. Thomas Nicholls, Architect. 16 sheets (1935; 1936); 30 photos (1934; 1935; 1936).

Prince House, 1405 University Avenue. Wood, two stories, mid 19th C., mansion type, Greek Revival, cast-iron veranda. 4 photos (1934; 1936).

Snow House, 2414 Eighth Avenue. Brick and stucco, two stories, mid 19th C., mansion type, Greek Revival. 11 photos (1934; 1936).

TUSCUMBIA

Colbert County (17)

Acock House, 205 Jefferson Street. Brick, one story, early 19th C. 4 photos (1937).

Captain Gresham House, East Fifth and LaFayette Streets. Wood, two stories, mid 19th C. 6 photos (1934; 1936).

Carl Rand House. Wood, one and a half stories, early 19th C. 11 photos (1937).

Carriage Factory (Helen Keller Library and Post Office). Brick, two stories, mid 19th C. 3 sheets (1935); 3 photos (1934; 1935).

Carroll House. Wood, two stories, early 19th C. (Also outbuildings). 7 photos (1935).

Commercial Row, Main Street. Brick, two stories, early 19th C. 3 photos (1934; 1935).

Dr. Rand House, 402 North Commons Street. Wood, two stories, early 19th C. 3 photos (1935).

First Presbyterian Church, East Fourth and North Broad Streets. Brick, with cupola, early 19th C. 8 sheets (1935); 8 photos (1934; 1935).

Goodlow House, East Main Street. Brick, one and a half stories, early 19th C. 3 photos (1934; 1935).

Governor Lindsay House (now Winston House), Country Club. Brick, two stories, early 19th C. 17 photos (1934; 1937).

Helen Keller House. Wood, one story, early 19th C. 8 photos (1934; 1935).

Johnson-Garmon House. Brick, two stories, early 19th C. 3 photos (1934).

Morgan House. Brick, two stories, early 19th C. 5 photos (1934; 1935).

Rather House (now Kirk House). Brick, two stories, early 19th C. 3 photos (1934).

Stine House, 407 West Second Street. Wood, two stories, early 19th C. 5 photos (1934; 1935).

Winston House, ½ mile from Tuscumbia. Brick, two stories, early 19th C. 2 photos (1934).

TUSCUMBIA VICINITY

Colbert County (17)

Colonel Goodloe House, 15 miles west of Tuscumbia. Wood, two stories, mid 19th C., mansion type, Greek Revival. 15 photos (1935).

Vinson House, between Tuscumbia and Town Creek, ¼ mile off Wheeler Highway. Wood, two stories, mid 19th C. 6 photos (1935).

Winston House, 1 mile NE. of Tuscumbia. Brick, two stories, early 19th C., mansion type. 2 photos (1934).

TUSKEGEE

Macon County (44)

Calloway House. Wood, one story, mid 19th C., Greek Revival. 4 photos (1934; 1935).

Carr House, 301 Maple Street. Wood, one story, mid 19th C. 7 photos (1936).

Cobb House, 504 East Main Street. Wood, two stories, mid 19th C., mansion type, Greek Revival. 6 sheets (1935); 5 photos (1934).

Harris-Wadsworth House, 615 West Main Street. Wood, two stories, mid 19th C., mansion type, Greek Revival. 8 photos (1934; 1935).

Thompson House, 302 Main Street. Wood, two stories, mid 19th C., mansion type, Greek Revival. 3 sheets (1934); 14 photos (1934; 1935).

Thornton House. Wood, two stories, mid 19th C., mansion type, Greek Revival. 4 photos (1935).

Varner-Alexander House, Institute Road. Stone and stucco, two stories with cupola, mid 19th C., mansion type, Greek Revival. 3 sheets (1934); 8 photos (1934).

TUSKEGEE VICINITY

Macon County (44)

Frame Plantation House, 3 miles from Tuskegee on Columbus Highway. Wood, two stories, mid 19th C. 5 photos (1934; 1935).

Judge Hurt House, 2 miles east on old Columbus Highway. Brick and stucco, one story, mid 19th C., Greek Revival. 11 sheets (1935); 6 photos (1934; 1935).

Lamar Plantation House, Columbus Highway, 1 mile from Tuskegee. Wood, two stories, mid 19th C., mansion type, Greek Revival. 5 photos (1935).

UNION SPRINGS

Bullock County (6)

Foster House. Wood, two stories, mid 19th C., mansion type. 8 photos (1935).

UNIONTOWN

Perry County (53)

Pitts Folly. Wood, two stories, mid 19th C., mansion type, Greek Revival. (Also log out-buildings). 23 photos (1935; 1936).

"Westwood" (Davidson House). Wood, two stories, mid 19th C., mansion type. 9 photos (1935).

VILULA

Russell County (57)

Martin House. Wood, one story, mid 19th C. 6 photos (1935).

WATSONIA

Greene County (32)

McAlpin House. Wood, two stories, mid 19th C. 1 photo (1934).

Perrin-Willis House. Wood, one story, mid 19th C., Greek Revival. 3 photos (1934).

"Thornhill" (Thornton Plantation House). Wood, two stories, early 19th C., mansion type, Greek Revival. (Also log quarters, dog-run type). 16 sheets (1935); 33 photos (1934; 1936).

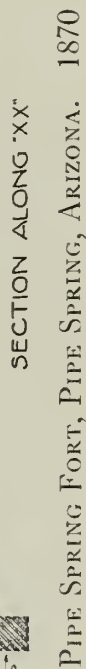


- WEAVER** Calhoun County (8)  
 Glover House, Anniston-Jacksonville Highway. Wood, two stories, early 19th C., mansion type, Greek Revival. 11 photos (1935).  
 Weaver House. Wood, two stories, mid 19th C., mansion type, Greek Revival. 8 photos (1935).
- WEAVER VICINITY** Calhoun County (8)  
 Kelly House. Half-timber, two stories, early 19th C. 3 photos (1935).
- WETUMPKA** Elmore County (26)  
 Bates-Jesse House, Tellone Street. Wood, two stories, early 19th C., mansion type, Greek Revival. 12 photos (1934; 1935).  
 Bradford House, Tallassee Street. Wood, two stories, early 19th C. 4 photos (1934; 1935).  
 Cantelow House, 709 Tuskena Street. Wood, one story, mid 19th C. 3 photos (1935).  
 Kelly-Fitzpatrick House. Wood, two stories, early 19th C., mansion type. 11 photos (1934; 1935).  
 Smoot House. Wood, one story, mid 19th C. 10 photos (1935).  
 Tavern (now McQueen House). Wood, two stories, mid 19th C. 6 photos (1935).  
 Wetumpka Methodist Church. Brick, with tower, mid 19th C. 6 photos (1935).
- WETUMPKA VICINITY** Elmore County (26)  
 Bullard House. Wood, two stories, early 19th C., (altered). 7 photos (1934; 1935).
- WHEELER STATION** Lawrence County (40)  
 General Wheeler House (early house). Wood, two stories, early 19th C. (Also log out-buildings). 9 sheets (1935); 12 photos (1934; 1935).  
 General Wheeler House (later house). Wood, two stories, mid 19th C. 2 sheets (1935).
- WHITEPLAINS** Calhoun County (8)  
 Cook-Johnson House. Wood, two stories, mid 19th C. 2 photos (1935).
- WINTERBOROUGH** Talladega County (61)  
 Morris House, Alpine Route 1. Wood, two stories, mid 19th C., mansion type, Greek Revival. 5 photos (1937).

# ARIZONA

---

- ARIVACA** Pima County (10)  
Arivaca Ranch Houses. Adobe, one story, mid 19th C. 3 photos (1937).  
Santa Gertrudes de Arivaca. Adobe and stucco, early 18th C., (ruinous). 1 sheet (1937); 2 photos (1937).
- BOWIE VICINITY** Cochise County (2)  
Fort Bowie. Adobe, one story, mid 19th C., (ruinous). 3 photos (1937).  
Stage Station, Fort Bowie. Adobe, one story, mid 19th C., (ruinous). 1 photo (1937).
- COOLIDGE VICINITY** Pinal County (11)  
Casa Grande, Casa Grande National Monument. Puddled adobe, two stories, early 15th C., (ruinous). 2 photos (1937).
- FAIRBANK** Cochise County (2)  
Fairbank Commercial Company Building. Adobe and stucco, one story, mid 19th C. 1 photo (1937).  
Fairbank Hotel. Adobe and stucco, one story, mid 19th C. 5 photos (1937).
- FAIRBANK VICINITY** Cochise County (2)  
Santa Ana de Quiburi Mission, on San Pedro River. Adobe, one story, early 18th C., (ruinous). 2 photos (1937).
- FLORENCE** Pinal County (11)  
Collingwood Hotel (Post Office). Adobe, one story, mid 19th C., Territorial. 2 photos (1938).  
Collingwood House. Adobe, two stories, mid 19th C., Territorial. 1 photo (1938).  
Court House. Brick, two stories with cupola, late 19th C. 1 photo (1938).  
House adjoining Church. Adobe and stucco, one story, mid 19th C., Territorial. 1 photo (1938).  
House near High School. Adobe and stucco, one story, mid 19th C., Territorial. 1 photo (1938).  
House on Main Street. Adobe, one story, mid 19th C., Territorial. 2 photos (1938).  
House opposite Court House. Adobe and stucco, one story, mid 19th C., Territorial. 1 photo (1938).  
Old Convent (Ranch House). Adobe, one story, mid 19th C., Territorial. 1 photo (1938).
- MOCCASIN VICINITY** Mohave County (8)  
Pipe Spring Fort, Pipe Spring National Monument. Irregular ashlar, two stories, late 19th C., (restored 1925, 1929). 14 sheets (1940); 11 photos (1940).
- NOGALES VICINITY** Santa Cruz County (12)  
Pete Kitchen Ranch Houses. Adobe and stucco, one story, mid and late 19th C. 4 photos (1937; 1938).  
San Cayetano de Calabasas. Adobe and stucco, early 18th C., (ruinous). 3 sheets (1937); 4 photos (1937).  
San Gabriel de Guevavi, Santa Cruz River. Adobe, late 17th C., (ruinous). 2 sheets (1937); 3 photos (1937).





- PATAGONIA Santa Cruz County (12)  
Commercial Hotel. Adobe and stucco, one story, mid 19th C., Territorial. 1 photo (1937).
- PATAGONIA VICINITY Santa Cruz County (12)  
Fort Crittenden. Adobe, mid 19th C., (ruinous). 1 photo (1937).
- POSTON VICINITY Pinal County (11)  
Blacksmith's Ramada. Wood, one story, mid 19th C. 2 photos (1938).  
Indian Double House. Wattle and daub, one story, mid 19th C. 4 photos (1938).  
Indian Farmhouse. Wattle and daub, one story, mid 19th C. 2 photos (1938).  
Indian Farmhouse Group. Adobe, one story, mid 19th C. 1 photo (1938).  
Indian Farmhouse with connecting ramada. Wattle and daub, one story, mid 19th C. 2 photos (1938).
- SACATON VICINITY Pinal County (11)  
Indian Farmhouse. Adobe, one story, mid 19th C. 1 photo (1938).
- TOMBSTONE Cochise County (2)  
Bank, Third and Allen Streets. Adobe, one story, late 19th C., Territorial. 5 photos (1937).  
Bird Cage Theatre, Fifth and Allen Streets. Stone and stucco, one story, late 19th C. 3 sheets (1937); 2 photos (1937).  
Can-Can Saloon, 4th and Allen Streets. Adobe, one story, late 19th C. 1 photo (1937).  
Cashman House, Toughnut and Sixth Streets. Wood, one story, late 19th C. 1 photo (1937).  
City Hall, Fremont Street. Brick, two stories, late 19th C. 1 photo (1937).  
Court House, Toughnut and Third Streets. Brick, two stories with cupola, late 19th C. 5 photos (1937).  
Crystal Palace Saloon, Allen and Fifth Streets. Adobe, one story, late 19th C., Territorial. 1 sheet (1937); 4 photos (1937).  
Episcopal Church, Third and Safford Streets. Adobe, with tower, late 19th C., Gothic Revival. 1 photo (1937).  
Fire Station, Toughnut Street. Adobe and pressed tin, one story, late 19th C. 1 photo (1937).  
Old City Hall, Fremont Street between Third and Fourth Streets. Adobe, two stories, late 19th C. 1 photo (1937).  
Rose Tree Inn, Toughnut and Fourth Streets. Adobe and pressed tin, one story, late 19th C. 1 photo (1937).  
Shop No. 1. Allen Street between Third and Fourth Streets, North side. Adobe and wood, one story, late 19th C., Territorial, (ruinous). 1 sheet (1937); 1 photo (1937).  
Shop No. 2. Allen Street between Third and Fourth Streets, South side. Adobe and pressed tin, one story, late 19th C. 1 sheet (1937); 1 photo (1937).  
Shop No. 3. Allen Street, between Third and Fourth Streets, South side. Adobe and wood, one story, late 19th C., Territorial. 1 sheet (1937); 1 photo (1937).  
Store Building adjoining Can-Can Saloon, Allen Street. Adobe, one story, late 19th C. 1 photo (1937).  
Store Building, Fifth Street between Fremont and Allen Streets. Adobe, one story, late 19th C. 1 photo (1937).  
Store, Fifth Street between Fremont and Allen Streets. Adobe, one story, late 19th C. 1 photo (1937).  
Wood Fence, South Third Street. Late 19th C. 1 photo (1937).



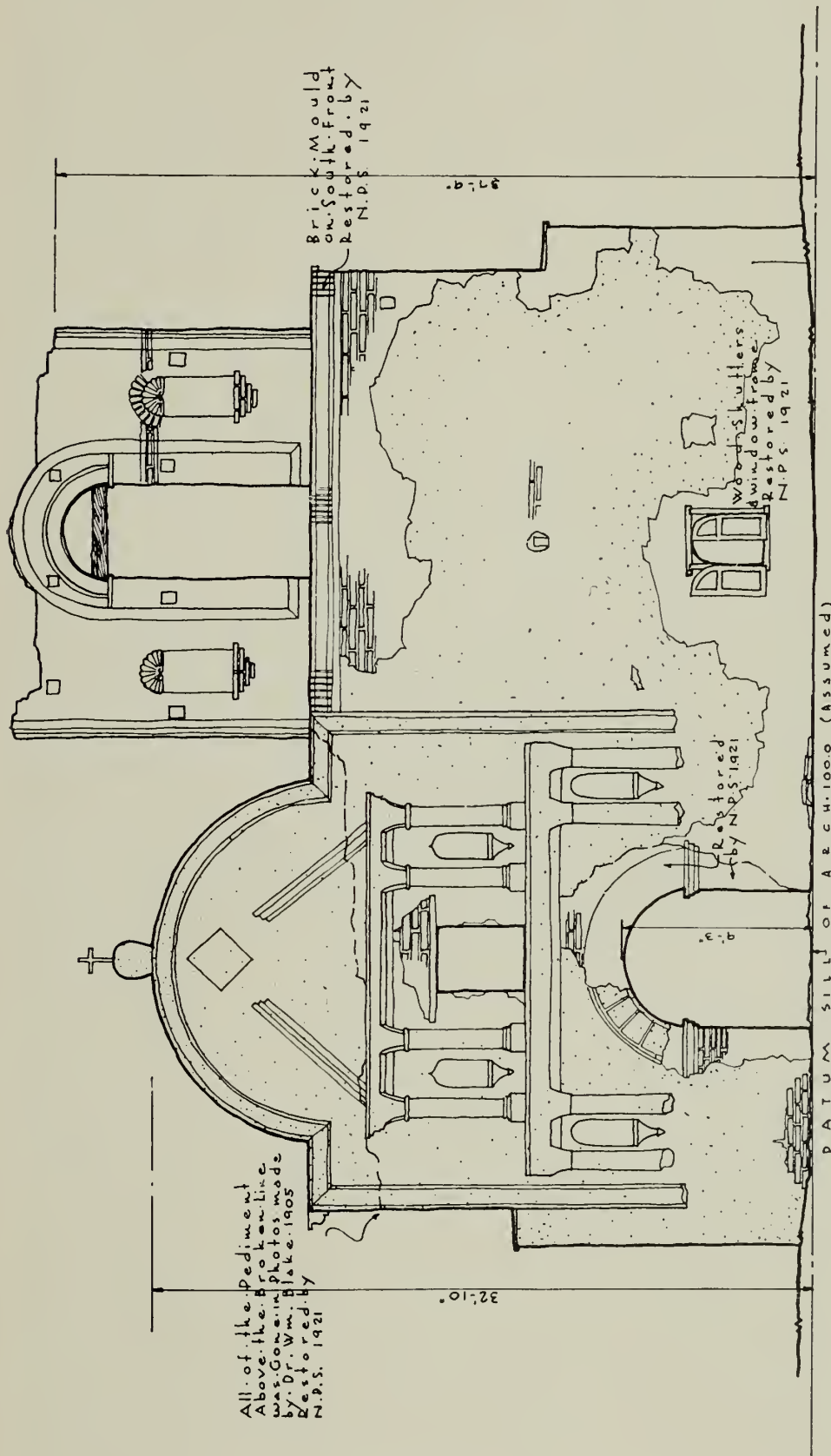


CRYSTAL PALACE SALOON, TOMBSTONE, ARIZONA. c. 1878



- TUBAC** Santa Cruz County (12)  
 Mexican House, southeast of Church. Adobe, one story, mid 19th C. 1 photo (1937).  
 Santa Gertrudes de Tubac. Adobe and stucco, with tower, late 19th C. 2 photos (1937).
- TUBAC VICINITY** Santa Cruz County (12)  
 Church, Mission San José de Tumacacori, two miles south of Tubac. Adobe, burned brick and stucco, with tower, late 18th C., baroque, (partly ruinous). 29 sheets (1937); 17 photos (1907; 1937); 4 color sheets (1937), copies not available.  
 Mortuary Chapel, Mission San José de Tumacacori, Tumacacori National Monument, two miles south of Tubac. Adobe, burned brick and stucco, late 18th C., circular type, (ruinous). 3 sheets (1937); 1 photo (1937).
- TUCSON** Pima County (10)  
 Aragon House, 402 Second Street. Adobe and stucco, one story, mid 19th C. 1 photo (1937).  
 Bechtold House, Fifth and Main Streets. Adobe and stucco, two stories, mid 19th C., Territorial. 1 photo (1937).  
 Brick Kilns. Adobe, mid 19th C., (ruinous). 2 photos (1937).  
 Carrillo House (Priests' House), 1005 Mission Avenue. Adobe and stucco, one story, mid 19th C., Territorial. 5 sheets (1937); 5 photos (1937; 1938).  
 Church of San Augustine. Brick and stucco, with two towers, mid 19th C., Romanesque Revival, (demolished 1937). 2 photos (1937).  
 Dr. Odermott House, 304 North Church Street. Adobe and stucco, one story, mid 19th C., Territorial. 1 photo (1938).  
 Feldman House, First Avenue and Second Street. Adobe and stucco, one story, mid 19th C., Territorial. 1 photo (1937).  
 Fickett House, 105 West Franklin Street. Adobe and stucco, one story, mid 19th C., Territorial. 2 photos (1937).  
 Hoff House, West Franklin Street. Adobe and stucco, one story, mid 19th C., Territorial. 1 photo (1937).  
 House at 47 East Alameda Street. Adobe and stucco, one story, mid 19th C., Territorial. 5 photos (1937).  
 House at 45-51 Miltenberg Street. Adobe and stucco, one story, mid 19th C., Territorial. 1 photo (1937).  
 House at 299 North Court Street. Adobe and stucco, one story, mid 19th C., Territorial. 1 photo (1938).  
 House at 293 North Meyer Street. Adobe and stucco, one story, mid 19th C., Territorial. 1 photo (1937).  
 House at 124 North Stone Street. Adobe and stucco, two stories, mid 19th C., Territorial. 1 photo (1937).  
 House at 385 Perry Street. Adobe, one story, mid 19th C. 1 photo (1938).  
 House at 68 South Convent Street. Adobe, one story, mid 19th C. 1 photo (1938).  
 House at 212 South Main Street. Adobe and stucco, one story, mid 19th C., Territorial. 1 photo (1937).  
 House at 315 South Main Street. Adobe and stucco, one story, mid 19th C., Territorial. 4 photos (1938).





S O U T H E L E V A T I O N

S C A L E 3/16" = 1'-0"

MISSION SAN JOSÉ DE TUMACACORI, TUBAC VICINITY, ARIZONA. c. 1791

TUCSON—*Continued.*


- House at 820 South Main Street. Adobe and stucco, one story, mid 19th C., Territorial. 1 photo (1937).
- House at 443 South Meyer Street. Adobe and stucco, one story, mid 19th C., Territorial. 1 photo (1937).
- House at 421 South Sixth Avenue. Adobe and stucco, one story, mid 19th C., Territorial. 2 photos (1937).
- House at 195 West Alameda Street. Adobe and stucco, one story, mid 19th C., Territorial. 2 photos (1938).
- House west of Manning House, Paseo Redondo. Adobe and stucco, one story, mid 19th C., Territorial. 1 photo (1937).
- Mission San Cosmé del Tucson. Adobe, two stories, late 18th C., (ruinous). 2 photos (C. 1880; 1937).
- Old Main (University of Arizona). Brick, two stories, mid 19th C., Territorial. 3 photos (1938).
- Robinson House, 141 South Fifth Avenue. Adobe and stucco, one story, mid 19th C., Territorial. 6 sheets (1937); 6 photos (1937; 1938).
- Row houses, Court House Plaza. Adobe and stucco, one story, mid 19th C., Territorial. 3 photos (1938).

TUCSON VICINITY

Pima County (10)

- Convent, Mission San Xavier del Bac, Mission Road, nine miles south of Tucson. Brick and stucco, one story, early 18th C., (restored late 18th C.). 7 sheets (1939; 1940); 3 photos (1940).
- Hospital, Fort Lowell. Adobe, one story, late 19th C., (ruinous). 5 photos (1937; 1940).
- House 1, Indian Mission Village of Bac. Wattle and daub, one story, early 19th C. 2 photos (1938).
- House 2, Indian Mission Village of Bac. Wattle and daub, one story, early 19th C. 1 photo (1938).
- House 3, Indian Mission Village of Bac. Wattle and daub, one story, early 19th C. 1 photo (1938).
- House 4, Indian Mission Village of Bac. Wattle and daub, one story, early 19th C. 1 photo (1938).
- House 5, Indian Mission Village of Bac. Wattle and daub, one story, early 19th C. 1 photo (1938).
- House 6, Indian Mission Village of Bac. Wattle and daub, one story, early 19th C. 1 photo (1938).
- León Ranch House, Silver Bell Road. Adobe and stucco, one story, mid 19th C., Territorial. 4 sheets (1937); 1 photo (1937).
- Mission San Xavier del Bac (Church), Mission Road, 9 miles south of Tucson. Brick and stucco, with dome and two towers, early 18th C., baroque (restored late 18th C.). Ignacio Gaona, Architect. 41 sheets (1939; 1940); 207 photos (1937; 1938; 1940).
- Mortuary Chapel, Mission San Xavier del Bac, Mission Road, nine miles south of Tucson. Brick and stucco, with bell gable, early 18th C., (restored late 18th C.). 5 sheets (1939; 1940); 6 photos (1888; 1940).
- Officer's House, Fort Lowell. Adobe and stucco, one story, late 19th C., Territorial. 6 sheets (1937); 3 photos (1938).
- Summer Kitchen, Fort Lowell. Adobe and stucco, one story, late 19th C. 1 sheet (1937); photo (1940).






MISSION SAN XAVIER DEL BAC, TUCSON VICINITY, ARIZONA. 1797



# ARKANSAS

- BLEVINS** Hempstead County (29)  
Tavern, State Highway. Log, one and a half stories, early 19th C., dog-run type. 3 sheets (1934); 2 photos (1934).
- FORT SMITH** Sebastian County (66)  
Commissary Building, Rogers Avenue. Irregular ashlar, two stories, mid 19th C. 8 sheets (1936); 7 photos (1936; 1940).
- LITTLE ROCK** Pulaski County (60)  
Henderliter House (Crittenden House), East Third and Cumberland Streets. Wood, two stories, early 19th C. 7 sheets (1934); 2 photos (1934).  
Old State Capitol, Markham and Center Streets. Brick and stucco, two stories, mid 19th C., Greek Revival, formal composition. Gideon Shryock, Architect; George Weigart, Consulting Architect. 27 sheets (1934); 7 photos (1934; 1940).  
U. S. Arsenal Building, City Park. Brick, two stories with tower, mid 19th C. 12 sheets (1934); 2 photos (1934).
- LITTLE ROCK VICINITY** Pulaski County (60)  
McHenry House, 10 miles west of Little Rock on Highway 70. Brick, one story, mid 19th C. Gideon Shryock, Architect. 11 sheets (1936); 6 photos (1936).
- WASHINGTON** Hempstead County (29)  
Baptist Church, State Highway 4. Wood, early 19th C., Greek Revival. 6 sheets (1934); 2 photos (1934).  
Court House (Confederate State Capitol). Wood, two stories, early 19th C. 9 sheets (1934); 2 photos (1934).  
Jones House. Wood, two stories, mid 19th C., two-story veranda. 7 sheets (1934); 2 photos (1934).  
Old Tavern, Military Road. Wood, two stories, early 19th C. 5 sheets (1934); 2 photos (1934).  
Royston House, State Highway 4. Wood, one story, early 19th C., Greek Revival. 7 sheets (1934); 2 photos (1934).  
Stuart House. Wood, one story, mid 19th C. 5 sheets (1934); 2 photos (1934).
- WASHINGTON VICINITY** Hempstead County (29)  
Holt House, 8 miles NE. of Washington on Old Military Road. Wood, two stories, early 19th C. 6 sheets (1934); 2 photos (1934).  
Thomas House, 5 miles NE. of Washington. Wood, one story, mid 19th C., Classic Revival, formal composition. 6 sheets (1934); 3 photos (1934).



LOG TAVERN, BLEVINS, ARKANSAS. 1820



# CALIFORNIA

---

## ALMADEN

Santa Clara County (43)

Almaden Mine, Office and Shop Buildings. Brick and adobe, one story, mid 19th C. 16 sheets (1936); 7 photos (1936).

Carson House. Adobe, one story, mid 19th C., (altered). 11 sheets (1936); 4 photos (1936).

El Adobe Viejo. Adobe, one story, mid 19th C. 1 photo (1936).

## AMADOR CITY

Amador County (3)

Amador Hotel. Wood, two stories, mid 19th C., two-story veranda. 1 photo (1934).

Brick House near Mine. Brick, two stories, late 19th C., two-story veranda. 1 photo (1934).

False Front Buildings on Highway. Wood and stone, two stories, mid 19th C. 1 photo (1934).

Imperial Hotel. Brick, two stories, mid 19th C. 1 photo (1934).

## ANAHEIM

Orange County (30)

Pioneer House, West and Sycamore Street. Wood, one story, mid 19th C. 2 sheets (1934); 2 photos (1934).

Sheffield House, 506 Los Angeles Street. Brick, one and a half stories, late 19th C. Italianate. Chris Stappenback, Architect. 10 sheets (1934); 5 photos (1934).

## ANGELS CAMP

Calaveras County (5)

Prince and Garibaldi Store. Regular ashlar, two stories, mid 19th C., cast-iron balcony. 1 photo (1934).

## ARCATA

Humboldt County (12)

House at Fourteenth and J Streets. Wood, one story, late 19th C. 1 photo (1934).

Nixon House. Wood, one and a half stories, mid 19th C., Gothic Revival. 2 photos (1934).

## AUBURN

Placer County (31)

Buildings in Old Town. Brick, one story, mid 19th C. 1 photo (1934).

Buildings in Old Town, Commerical Street. Brick, one and two stories, mid 19th C., cast-iron balcony. 2 photos (1934).

Row in Chinese Section. Brick, one story, mid 19th C. 1 photo (1934).

## BELL

Los Angeles County (19)

La Casa del Rancho San Antonio (Lugo House), Baker Avenue. Adobe, two stories, mid 19th C., two-story veranda. 4 sheets (1934); 3 photos (1937).

## BRIDGEPORT

Nevada County (29)

Covered Bridge, South Fork Yuba River. Wood, mid 19th C. 1 photo (1934).

## BUELLTON VICINITY

Santa Barbara County (42)

La Casa de Cota de la Cuesta, 6 miles west of Buellton on Buellton-Lompoc Road. Adobe, one story, mid 19th C. 3 sheets (1936); 2 photos (1936).

La Casa de Eduardo de la Cuesta, 1¼ mile from Buellton on State Highway 101. Adobe, one story, mid 19th C. 3 sheets (1936); 2 photos (1936).

## CALABASAS VICINITY

Los Angeles County (19)

Reyes House, 1 mile west on State Highway 101. Adobe, one story, mid 19th C., (restored 1936). 3 sheets (1935); 3 photos (1936; 1937).



- CARLSBAD VICINITY** San Diego County (37)  
 La Casa del Rancho Agua Hedionda, 6½ miles east of Carlsbad. Adobe, one story, mid 19th C. 4 sheets (1937); 6 photos (1937).
- CHINO VICINITY** San Bernardino (36)  
 Slaughter House, 5 miles from Chino on Prado Road. Adobe and stucco, one and a half stories, mid 19th C. 3 sheets (1936); 2 photos (1936).
- COLUMBIA** Tuolumne County (55)  
 City Hotel. Brick, two stories, mid 19th C., cast-iron balcony. 2 photos (1934).  
 Gravestones, Mountain View Cemetery, Bigler Street. Stone, mid and late 19th C. 1 sheet (1934); 9 photos (1934).  
 Gravestone, Saint Anne's Cemetery. Stone, mid 19th C. 1 sheet (1934); 1 photo (1934).  
 Saint Anne's Church. Brick, with tower, mid 19th C. 5 photos (1934).  
 Wells Fargo and Company Building, Main and Washington Streets. Brick, two stories, mid 19th C., cast-iron balcony. 11 sheets (1936); 1 photo (1934).
- DOWNIEVILLE** Sierra County (46)  
 Catholic Church. Wood, with tower, mid 19th C. 1 photo (1934).  
 Church, Sierra City Road. Wood, with spire, mid 19th C., Greek Revival. 1 photo (1934).  
 Court House. Wood, one story with cupola, mid 19th C. 1 photo (1934).  
 House behind Court House. Wood, one story, mid 19th C. 1 photo (1934).  
 House on Sierra City Road. Wood, one and a half stories, mid 19th C. 1 photo (1934).  
 House on Sierra City Road. Wood, one and a half stories, mid 19th C. 1 photo (1934).  
 House on Sierra City Road. Wood, two stories, mid 19th C. 1 photo (1934).  
 House on Sierra City Road. Wood, two stories, mid 19th C., two-story veranda. 1 photo (1934).  
 Major Downie House. Wood, two stories, mid 19th C. 2 photos (1934).  
 Saint Charles Hotel. Wood, two and a half stories, mid 19th C. 3 photos (1934).  
 Town of Downieville. Mid 19th C. 4 photos (1934).
- EL DORADO** Eldorado County (9)  
 False Front Buildings on Highway. Wood, late 19th C. 1 photo (1934).
- ELIZABETH LAKE VICINITY** Los Angeles County (19)  
 Major Gorman Stage Station, 4 miles SW. of Elizabeth Lake. Adobe and stucco, one story, mid 19th C. 4 sheets (1936); 3 photos (1936).
- ESCALÓN** San Joaquin County (39)  
 Jones House. Brick, two stories, mid 19th C. 3 photos (1934).
- EUREKA** Humboldt County (12)  
 Hanna House (Hustes House). Wood, one story, mid 19th C., Greek Revival. 1 photo (1934).  
 House at 314 H Street. Wood, one and a half stories, mid 19th C., Gothic Revival. 3 photos (1934).

- FELIX Calaveras County (5)  
Post Office (Old School). Wood, one story, mid 19th C. 8 sheets (1936); 1 photo (1936).
- FOLSOM Sacramento County (34)  
Trinity Episcopal Church. Wood, mid 19th C. 1 photo (1934).  
Wells Fargo and Company (Assay Office). Brick and regular ashlar, one story, mid 19th C., Greek Revival. 2 photos (1934).
- FORT BRAGG VICINITY Mendocino County (23)  
Abandoned School. Wood, one story with cupola, mid 19th C. 1 photo (1934).
- FORT ROSS Sonoma County (49)  
Russian Barracks. Wood, one story, early 19th C. 4 photos (1934).  
Russian Block House. Log, one story, early 19th C. 1 photo (1934).  
Russian Chapel. Wood, with twin cupolas, early 19th C. 6 sheets (1934); 7 photos (1934).
- GLENDALE Los Angeles County (19)  
La Casa Adobe de San Rafael, 1340 Dorothy Drive. Adobe, one story, mid 19th C., (restored 1935). 3 sheets (1935); 5 photos (1936).
- GRASS VALLEY VICINITY Nevada County (29)  
Farm House. Wood, one and a half stories, mid 19th C. 2 photos (1934).
- GUADALUPE Santa Barbara County (42)  
Guadalupe Ranch House No. 1, 114-120 Third Avenue. Adobe, one story, mid 19th C. 3 sheets (1937); 3 photos (1936).  
Guadalupe Ranch House No. 2. Adobe, one and a half stories, mid 19th C. 3 sheets (1937); 3 photos (1936).
- INGLEWOOD Los Angeles County (19)  
La Casa del Rancho Aguaja de la Centinela. Adobe and wood, one story, early 19th C. 4 sheets (1934); 5 photos (1936; 1937).
- JACKSON Amador County (3)  
Hotel. Wood, two stories, late 19th C., two-story veranda. 2 photos (1934).  
Serbian Church. Stucco, with tower, late 19th C. 1 photo (1934).
- JOLON VICINITY Monterey County (27)  
Mission San Antonio de Padua, Church. Adobe, brick and stucco, early 19th C., baroque. (Also ruins). 17 sheets (1934); 9 photos (1934).  
Roth Ranch. Adobe, one story, early 19th C. 4 photos (1934).
- KNIGHTS FERRY Stanislaus County (50)  
Covered Bridge, Stanislaus River. Wood, mid 19th C. 2 photos (1934).  
Fire House. Wood, one story with tower, mid 19th C. 1 photo (1934).  
Jail. Metal, one story, mid 19th C. 1 photo (1934).  
The Miller's House, north end of Stanislaus River Bridge. Fieldstone, one story, mid 19th C. 3 sheets (1934); 3 photos (1934).  
Tulloch Mill and Warehouses. Fieldstone, two stories, mid 19th C. 9 sheets (1934); 4 photos (1934).
- LEBEC VICINITY Kern County (15)  
Fort Teójn, 5 miles north of Lebec on U. S. Highway 99. Adobe, one story, mid 19th C., (ruinous). 13 sheets (1934; 1937); 11 photos (1937).





RUSSIAN CHAPEL, FORT ROSS, CALIFORNIA. 1812



- LOMPOC VICINITY** Santa Barbara County (42)  
Mission La Purisima Concepción, Church, 4 miles from Lompoc. Adobe, one story, early 19th C., baroque, (restored). 6 photos (1937).
- LONG BEACH** Los Angeles County (19)  
La Casa De Los Alamitos (Rancho), East Seventh Street and Anaheim Road. Adobe, one story, late 18th C., (remodeled). 4 sheets (1935).
- LOS ANGELES** Los Angeles County (19)  
Jose Rocha House, Cadillac and Shenandoah Streets. Adobe, one story, mid 19th C. 3 sheets (1934); 2 photos (1937).  
La Casa Avila, 14 Olvera Street. Adobe, one story, early 19th C. 3 sheets (1934); 2 photos (1934).  
La Casa de Don Vicente Lugo, 516-522½ North Los Angeles Street. Brick, two stories, mid 19th C., two-story veranda. 1 sheet (1934); 1 photo (1936).  
La Casa Pelanconi, 33-35 Olvera Street. Brick, one story, mid 19th C., 5 sheets (1934); 2 photos (1934).  
Masonic Temple, 416½ North Main Street. Brick and stucco, two stories, mid 19th C., Italianate. 1 sheet (1934); 1 photo (1934).  
Merced Theatre, 420-422 North Main Street. Brick and stucco, three stories, late 19th C., Italianate. 3 sheets (1934); 1 photo (1936).  
Pico Hotel, 430 North Main Street. Brick and stucco, three stories, mid 19th C., Chris Stappenback, Architect. 8 sheets (1934); 1 photo (1936).  
Plaza Church, 535 North Main Street. Brick and stucco, with bell gable, late 19th C. Jose Antonio Ramirez, Architect. 16 sheets (1934); 2 photos (1934).
- MAD RIVER** Humboldt County (12)  
Cabin, Erickson Ranch. Log, one story, mid 19th C. 1 photo (1934).  
Erickson Ranch House. Wood, one story, late 19th C. 2 photos (1934).
- MENDOCINO** Mendocino County (23)  
Buildings on Main Street. Wood, two stories, mid 19th C. 1 photo (1934).  
Group of frame houses, Residence Street. Wood, one story, mid 19th C. 1 photo (1934).
- MOKELUMNE HILL** Calaveras County (5)  
Frame Church. Wood, with cupola, mid 19th C., Greek Revival. 1 photo (1934).
- MONTEREY** Monterey County (27)  
San Carlos Presidio Church, Cortez and Fremont Streets. Adobe and stucco, with tower, late 18th C., plateresque. 28 sheets (1934); 20 photos (1934).
- MONTEREY VICINITY** Monterey County (27)  
Lighthouse at Point Pinos. Wood, one story with cupola, mid 19th C. 2 photos (1934).
- NASHVILLE** Eldorado County (9)  
Log Barn. One story, mid 19th C. 1 photo (1934).
- NIPOMO VICINITY** San Luis Obispo County (40)  
Dana House. Adobe, one story, mid 19th C. (altered). 7 sheets (1936); 8 photos (1936).
- NORTH LONG BEACH** Los Angeles County (19)  
La Casa de Los Cerritos, 4600 American Avenue. Adobe, two stories, mid 19th C., (restored 1930), two-story veranda. 5 sheets (1934); 12 photos (1934).

NORTH SAN JUAN

Nevada County (29)

Buildings on Main Street. Brick, one and two stories, mid 19th C. 1 photo (1934).

Buildings on Main Street. Wood, two stories, mid 19th C., two-story veranda. 1 photo (1934).

Church. Wood, with cupola, mid 19th C., Greek Revival. 1 photo (1934).

Store Building. Brick, two stories, mid 19th C., cast-iron balcony. 2 photos (1934).

OAK GROVE

San Diego County (37)

Butterfield Stage Station. Adobe, one story, early 19th C. 5 photos (1937).

OCEANSIDE VICINITY

San Diego County (37)

La Casa, del Rancho Santa Margarita y Las Flores, U. S. Highway 101. Adobe, one story, mid 19th C., (altered). 14 photos (1937).

Mission San Louis Rey de Francia, Church, 5 miles from Oceanside on Mission Road. Adobe, with tower, early 19th C., baroque, (repaired 1892 and 1930). (Also mission buildings.) 25 sheets (1936); 24 photos (1936; 1937).

OLD TOWN

San Diego County (37)

Casa de Lopez, Twigg's Street. Adobe, one story, early 19th C. 2 sheets (1936); 3 photos (1936).

Casa de Machado (Casa de la Bandera), 2745 San Diego Avenue. Adobe, one story, early 19th C. (repaired 1928). 4 photos (1937).

Don Juan Bandini House, Mason and Calhoun Streets. Adobe, one story (now two), early 19th C., two-story veranda. (Altered 1870.) 4 sheets (1936); 4 photos (1936; 1937).

Estudillo House (Ramona's marriage place), Mason Street and San Diego Avenue. Adobe and stucco, one story, early 19th C. 6 sheets (1936); 7 photos (1936; 1937).

OLETA

Amador County (3)

Frame Barn. Wood, one story, late 19th C. 1 photo (1934).

OWENSMOUTH

Los Angeles County (19)

Barn, El Escorpion Rancho. Adobe, two stories, mid 19th C. 4 sheets (1935); 3 photos (1936).

PALA

San Diego County (37)

Asistencia San Antonio de Pala. Adobe and stucco, with bell gable, early 19th C., baroque, (repaired). (Also mission buildings). 7 sheets (1936); 14 photos (1936; 1937).

PASADENA VICINITY

Los Angeles County (19)

El Molino Viejo. Brick and stucco, two stories, early 19th C., (restored 1925). 6 sheets (1934); 4 photos (1935).

PETALUMA VICINITY

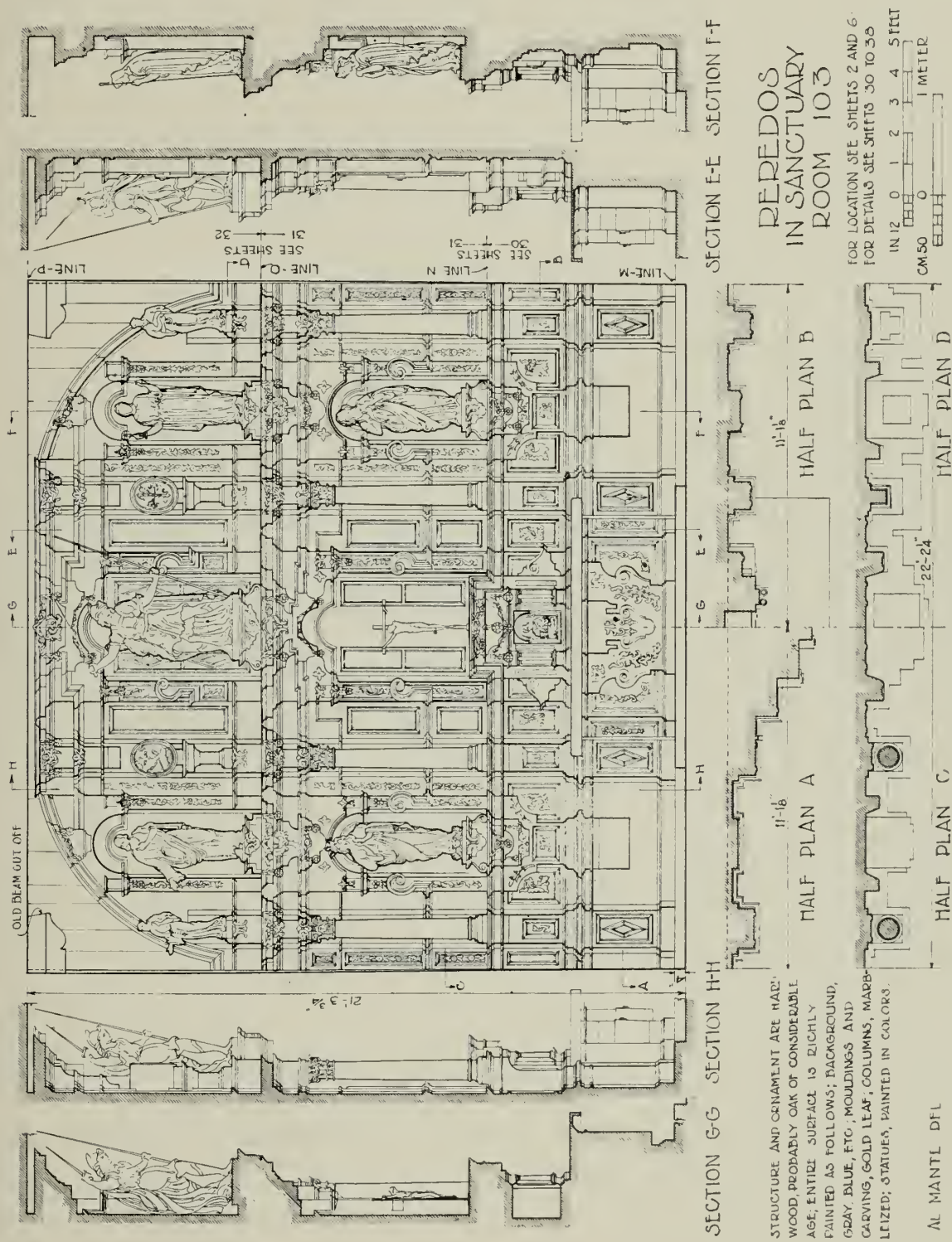
Sonoma County (49)

One Room Adobe, 3 miles NE. of Petaluma on Duck Farm, Corona Road. Adobe, one story, early 19th C. 1 sheet (1934); 1 photo (1934).

Vallejo Adobe, 5 miles from Petaluma. Adobe, two stories, early 19th C., two-story veranda. 9 sheets (1934); 10 photos (1934).

- PILOT HILL** Eldorado County (9)  
 Biley Road House. Brick, three stories, mid 19th C., mansion type, Greek Revival two-story veranda. 5 photos (1934).  
 Hotel. Wood, two and a half stories, mid 19th C., Greek Revival, two story veranda. 1 photo (1934).
- PIRU VICINITY** Ventura County (56)  
 La Casa del Rancho Camulos, 2 miles east of Piru. Adobe, one story, mid 19th C. (Also outbuildings). 16 sheets (1934); 17 photos (1934).
- PLACERVILLE** Eldorado County (9)  
 Bedford Inn. Wood, two stories, mid 19th C., Greek Revival, two-story veranda. 1 photo (1934).  
 Brick House. Two stories, late 19th C. 1 photo (1934).  
 California Automobile Association Building. Brick, one story, late 19th C. 2 photos (1934).  
 House on Bedford Street. Brick, one story, late 19th C. 1 photo (1934).  
 House on Bedford Street. Wood, one story, mid 19th C. 2 photos (1934).  
 House on Coloma Road. Wood, one and a half story, mid 19th C. 1 photo (1934).  
 House at 136 Main Street. Wood, one story, mid 19th C. 1 photo (1934).
- POINT LOMA** San Diego County (37)  
 Cabrillo National Monument (Point Loma Light). Random ashlar, one story with cupola, mid 19th C. 10 sheets (1934); 16 photos (1934).
- POMONA** Los Angeles County (19)  
 La Casa de Ygnacio Palomares, 1569 North Park Avenue. Adobe, one story, mid 19th C. 4 sheets (1934); 3 photos (1934).
- PRADO VICINITY** Riverside County (33)  
 Cota House, 2 miles from Prado. Adobe, two stories, mid 19th C., (ruinous). 3 sheets (1936); 4 photos (1936).
- SALINAS VICINITY** Monterey County (27)  
 Sherwood Ranch. Adobe and wood, two stories, early 19th C., two-story veranda. 10 photos (1934).
- SAN DIEGO** San Diego County (37)  
 Mission San Diego de Alcala, Church, Mission Valley Road. Adobe, brick and stucco, with bell gable, early 19th C., baroque. Padre Sanchez, Architect. (Restored 1930-1931). 24 sheets (1936); 10 photos (1936).
- SAN DIMAS VICINITY** Los Angeles County (19)  
 La Casa de Saturnino Carrion, 2 miles from San Dimas on Mountain Meadows Road. Adobe, one story, mid 19th C. 4 sheets (1934); 2 photos (1934).
- SAN FERNANDO** Los Angeles County (19)  
 Andres Pico House, 10940 Sepulveda Boulevard. Adobe, two stories, mid 19th C., (restored 1930). 8 sheets (1935); 4 photos (1936).  
 Mission San Fernando Rey De Espana Church, Mission Road. Adobe, early 19th C., (restored in 1897, 1916). Padre Antonio Curzado, Architect. 8 sheets (1935); 7 photos (1934; 1935; 1936).  
 Mission San Fernando Rey de Espana Monastery, Mission Road. Adobe and stucco, one story, early 19th C., baroque. 7 sheets (1934); 7 photos (1934).





MISSION SAN FRANCISCO DE ASIS, SAN FRANCISCO, CALIFORNIA. 1782-91

SAN FRANCISCO

San Francisco County (38)

Buildings on Jackson Street between Montgomery and Sansome Streets. Stone and stucco, two and three stories, late 19th C., Renaissance Revival. 2 photos (1934).

Fort Winfield Scott. Brick and stone, three stories, mid 19th C. 7 photos (1934).

Mission San Francisco de Asis, Church, Dolores Street near Sixteenth Street. Adobe and stucco, late 18th C., baroque (restored 1916-1917). 39 sheets (1934); 24 photos (1856; 1870; 1876; 1906; 1936).

Trocadero Inn, Sigmund Stern Grove, Twenty-second Avenue. Wood, one and a half stories, mid 19th C., Eastlake. 12 sheets (1934); 9 photos (1936).

SAN GABRIEL

Los Angeles County (19)

Industrial Shops (Mission San Gabriel Arcangel), Mission Boulevard. Brick and stone, late 18th C. (foundations only). 3 sheets (1937); 9 photos (1937).

La Casa Vieja de Lopez, 330 North Santa Anita Avenue. Adobe and stucco, one story, late 18th C. 4 sheets (1934); 1 photo (1937).

Las Tunas Rancho (Purcell House), 328 West Mission Road. Adobe and stucco, one story, late 18th C., (altered). 3 sheets (1934); 3 photos (1934).

Mission San Gabriel Arcangel, Church, Mission Boulevard. Stone and stucco, with bell gable, late 18th C., baroque. 16 sheets (1934; 1937); 12 photos (1934; 1937).

Padillo Adobe (Grape Vine Adobe), Mission Drive. Adobe and wood, one and a half stories, late 18th C. 3 sheets (1935); 2 photos (1936).

SAN JUAN BAUTISTA

San Benito County (35)

Castro House. Adobe and stucco, two stories, early 19th C. 3 photos (1934).

Juan de Anza House, Third and Franklin Streets. Adobe, one story, early 19th C. 3 sheets (1934); 2 photos (1934).

Mission San Juan Bautista, Church, Second Street. Adobe and stucco, with tower, late 18th C., baroque (also one story monastery and rectory). 38 sheets (1924); 21 photos (1934).

SAN JUAN CAPISTRANO

Orange County (30)

Mission San Juan Capistrano, Church, Olive Street. Fieldstone, late 18th C., baroque, (ruinous). 10 sheets (1936); 26 photos (1936).

Cloisters and Living Quarters, Mission San Juan Capistrano. Brick and stucco, one story, late 18th C., baroque. 7 sheets (1936); 5 photos (1936).

Fountain, Mission San Juan Capistrano. Stone, late 18th C., baroque. 1 photo (1936).

Guest House, Mission San Juan Capistrano. Adobe, one story, late 18th C., baroque. 4 sheets (1936); 4 photos (1936; 1937).

Padres' House and Campanerio, Mission San Juan Capistrano. Brick and stucco, two stories, late 18th C., baroque. 8 sheets (1936); 9 photos (1936).

Serra's Church, Mission San Juan Capistrano. Adobe and stucco, early 19th C., baroque. 9 sheets (1936); 9 photos (1936).

Shops, Mission San Juan Capistrano. Adobe (ruinous). 2 sheets (1936); 7 photos (1936; 1937).

SAN LUIS OBISPO

San Luis Obispo County (40)

Mission San Luis Obispo de Tolosa, Church, Monterey Street. Adobe, late 18th C., baroque (restored). (Also mission buildings). 15 sheets (1936); 14 photos (1936).



SAN MARINO

Los Angeles County (19)

La Casa de Miguel Blanco, 2625 Huntington Drive. Adobe, one story, mid 19th C. (addition late 19th C.) 6 sheets (1935); 4 photos (1935; 1936).

SAN MIGUEL VICINITY

San Luis Obispo County (40)

Caledonia Inn. Adobe, two stories, early 19th C. 1 photo (1934).

Mission San Miguel Arcangel, Church. Adobe, late 18th C., baroque. (restored 1901). 36 sheets (1934); 9 photos (1934).

SANTA BARBARA

Santa Barbara County (42)

Casa de la Guerra, 125 de la Guerra Street. Adobe, one story, early 19th C. (altered 1922). 6 sheets (1934); 3 photos (1936).

Covarrubias House, 715 Santa Barbara Street. Adobe, one story, early 19th C. (altered). 3 sheets (1936); 3 photos (1934; 1936).

El Cuartel, 122 Canon Perdido Street. Adobe, one story, early 19th C. 3 sheets (1934); 1 photo (1934).

La Casa de Joaquin Carrillo, 11 East Carrillo Street. Adobe, one story, early 19th C. 4 sheets (1936); 1 photo (1936).

Miranda House, 806 Anacapa Street. Adobe, one story, early 19th C. 4 sheets (1934); 1 photo (1934).

Mission Santa Barbara, Church, Laguna Street and Mission Canyon Road. Adobe, with twin towers, early 19th C., baroque, (restored 1925-26). Padre Ripoll, Architect. (Also monastery). 30 sheets (1936); 11 photos (1936).

Ortega House, 29 Sheffield Drive. Adobe, two stories, mid 19th C. 5 sheets (1934); 4 photos (1936).

Vhay House, 835 Laguna Street. Adobe, one story, early 19th C., (restored). 4 sheets (1934); 10 photos (1934).

Yorba-Abadie House, de la Guerra Plaza. Adobe, one story, early 19th C. 4 sheets (1934); 2 photos (1934).

SANTA ROSA VICINITY

Sonoma County (49)

Vallejo-Carrillo Adobe. Adobe, one story, mid 19th C. 6 photos (1936).

SHASTA

Shasta County (45)

Bystle House. Wood, two stories, mid 19th C., two-story veranda. 1 photo (1934).

Court House. Brick, one story, mid 19th C., (ruinous). 4 photos (1934).

Dr. Shurtleff House. Wood, two stories, mid 19th C., two-story veranda. 2 photos (1934).

Foster House. Wood, two stories, mid 19th C., two-story veranda. 1 photo (1934).

Main Street Buildings. Brick, one and two stories, mid 19th C. 2 photos (1934).

Masonic Hall and Store Building. Brick, two stories, mid 19th C., (ruinous). 2 photos (1934).

SHINGLE SPRINGS

Eldorado County (9)

Store Building. Fieldstone, two stories, mid 19th C. 1 photo (1934).

SIERRA CITY


Sierra County (46)

House on Main Street. Wood, two stories, mid 19th C., two-story veranda. 1 photo (1934).

House on Main Street. Wood, two stories, mid 19th C. 1 photo (1934).



- SOLVANG** Santa Barbara County (42)  
Mission Santa Ynez, Church, Mission Road. Adobe, with bell gable, early 19th C., baroque. (Also mission buildings). 11 sheets (1936); 20 photos (1936).
- SONOMA** Sonoma County (49)  
Blue Wing Inn, Spain Street near First Street, East. Adobe, two stories, mid 19th C., two-story veranda. 2 photos (1934).  
General Vallejo House (Lachryma Montis), 2 blocks west of Plaza. Wood, one and a half stories, mid 19th C., Gothic Revival. 4 photos (1934).  
Mission San Francisco Solano de Sonoma, Church. First and Spain Streets. Adobe, one story, early 19th C. 3 photos (1934).  
Ray-Adler House, Spain Street. Adobe, two stories, mid 19th C. 1 photo (1934).
- SONORA** Tuolumne County (55)  
Cady House, Norlin and Dodge Streets. Wood, one story, mid 19th C., Greek Revival. 6 sheets (1934); 5 photos (1934).  
Dorsey House. Brick, two stories, mid 19th C. 1 photo (1934).  
Gravestones, Jewish Cemetery. Stone, mid 19th C. 1 sheet (1934); 3 photos (1934).  
Italia Hotel. Wood, two stories, mid 19th C. 1 photo (1934).  
Jewish Cemetery, Yanez Avenue between Vigilance and Seco Streets. Stone, mid 19th C. 4 sheets (1934); 4 photos (1934).  
Saint James Episcopal Church. Wood, with spire, mid 19th C., Gothic Revival. 2 photos (1934).  
Saint Patrick's Church. Brick (?) with spire, mid 19th C. 2 photos (1934).
- SOUTH PASADENA** Los Angeles County (19)  
La Casa de José Perez (Adobe Flores), 1804 Foothill Boulevard. Adobe, one story, mid 19th C., (restored, 1919). 5 sheets (1936); 6 photos (1936).
- SPADRA** Los Angeles County (19)  
La Casa de Ricardo Vejar (Diamond Bar Ranch), Valley Boulevard. Adobe, two stories, mid 19th C., two-story veranda. 3 sheets (1934); 2 photos (1934).
- SPRINGFIELD** Tuolumne County (55)  
House. Wood, one story, mid 19th C. 1 photo (1934).
- TUTTLETOWN VICINITY** Tuolumne County (55)  
Farm House. Wood, two stories, mid 19th C., two-story veranda. 1 photo (1934).
- VENTURA** Ventura County (56)  
Mission San Buenaventura, Church, East Main Street. Adobe, with tower, early 19th C., baroque (altered). 10 sheets (1936); 7 photos (1936).
- VISTA VICINITY** San Diego County (37)  
La Casa del Rancho Guajome, 2½ miles north of Vista. Adobe, one story, mid 19th C. (Also outbuildings). Lieutenant Cave J. Coutts, Architect. 11 sheets (1936); 14 photos (1936).
- VOLCANO** Amador County (3)  
Hotel Saint George. Brick, three stories, mid 19th C., Territorial, three-story veranda. 1 photo (1934).  
Masonic Hall and Store. Stone and stucco, two stories, late 19th C., two-story veranda. 1 photo (1934).  
Stone Store Building. Irregular ashlar, one story, late 19th C. 1 photo (1934).



ADLER HOUSE, SONOMA, CALIFORNIA. 1846

WEAVERVILLE

Trinity County (53)

Brewery. Brick, two stories, late 19th C. 1 photo (1934).

Chinese Joss House, Road to Eureka near Main Street. Brick and wood, one story, mid 19th C. 5 photos (1934).

General View, Town of Weaverville. 2 photos (1934).

Lodge No. 55, I. O. O. F., Main Street. Brick, two stories, mid 19th C., two-story veranda. 2 photos (1934).

Store. Adobe, one story, late 19th C. 3 photos (1934).

Store Buildings, Main Street. Brick and wood, one story, late 19th C. 1 photo (1934).

WHITTIER

Los Angeles County (19)

Casa de Pio Pico, Whittier Boulevard and Guirado Street. Adobe and stucco, one and a half stories, early 19th C. 6 sheets (1934); 7 photos (1934).



# COLORADO

---

## CENTRAL CITY

Gilpin County (24)

Opera House. Irregular ashlar, one story, mid 19th C. 11 photos (1934).

Teller House. Brick, four stories, mid 19th C. 3 photos (1934).

## DENVER VICINITY

Denver County (16)

Wells Fargo Butterfield Stage Station, near Colorado Boulevard and Alameda Street.

Wood, two stories, mid 19th C. 9 sheets (1934).

## MOUNT VERNON

Jefferson County (30)

Governor Steel House. Irregular ashlar, two stories, mid 19th C. 6 sheets (1934).

## SEGUNDO VICINITY

Las Animas County (36)

Penitente Morada. Adobe, one story, 18th C. 2 photos (1936).

## TIJERAS

Las Animas County (36)

Santa Nina de Atoche Church. Adobe, with cupola, late 19th C. 1 photo (1936).

## TRINIDAD

Las Animas County (36)

Benitez House, 620 East Main Street. Adobe, one story, mid 19th C., Territorial. 3 photos (1936).

## WESTON VICINITY

Las Animas County (36)

Church at Vigil Plaza. Adobe, with cupola, mid 19th C. 4 photos (1936).

Guadalupe Mission Church, Medina Plaza. Adobe, with cupola, mid 19th C. 1 photo (1936).



OPERA HOUSE, CENTRAL CITY, COLORADO. c. 1868

# CONNECTICUT

---

- BETHANY** New Haven County (5)  
Wheeler-Beecher House, Amity Road. Wood, two stories, early 19th C., Early Republican. David Hoadley, Architect. 25 sheets (1938); 5 photos (1938).
- BOLTON** Tolland County (7)  
White Tavern. Wood, two stories, mid 18th C. 10 sheets (1937); 4 photos (1937).
- BRANFORD** New Haven County (5)  
Academy (Masonic Lodge), South Main Street. Wood, two stories with cupola, early 19th C. 5 sheets (1936); 4 photos (1936; 1937).  
Harrison-Linsley House, New Haven Turnpike. Wood, two stories, late 17th C. 2 photos (1937, 1938).
- BRIDGEPORT** Fairfield County (1)  
Victorian Cottage, Boston Post Road. Wood, two stories, mid 19th C., Gothic Revival. 1 photo (1936).
- BROOKLYN** Windham County (8)  
General Putnam's Privy. Wood, late 18th C. 1 sheet (1940); 2 photos (1940).  
Old Wellhouse, Maplehurst Farm. Wood, early 19th C. 1 photo (1940).  
Trinity Episcopal Church. Wood, late 18th C. 2 photos (1940).  
Unitarian Church (First Ecclesiastical Society). Wood, with tower, late 18th C. 4 photos (1940).
- CHESHIRE** New Haven County (5)  
Beach Tavern, Main Street. Wood, two stories, early 19th C., (restored 1937). 18 sheets (1936); 5 photos (1937).  
Field House, Main Street. Wood, one story, early 19th C., (altered). 9 sheets (1936); 2 photos (1937).  
Peck House. Wood, two stories, mid 18th C. 1 photo (1937).  
Phillips House. Wood, two and a half stories, mid 18th C. 1 photo (1937).
- CHESTER** Middlesex County (4)  
Mitchell House (Dr. Pratt House). Wood, two stories, early 19th C., Early Republican. 9 photos (1940).  
Warner House. Wood, two stories, mid 18th C., mansion type. 5 photos (1937; 1940).
- COLCHESTER** New London County (6)  
Colonel Champion House. Wood, two and a half stories, late 18th C. 10 photos (1940).
- COLEBROOK** Litchfield County (3)  
Captain Arah Phelps Inn. Wood, two stories, late 18th C. 7 photos (1940).
- DARIEN** Fairfield County (1)  
Turner House, Boston Post Road. Wood, two stories, early 19th C., (remodeled 1936). 8 sheets (1936); 2 photos (1936).
- EAST CANAAN** Litchfield County (3)  
Congregational Church. Wood, with spire, early 19th C., Early Republican. 1 photo (1940).



- EAST HADDAM Middlesex County (4)  
 General Champion House. Wood, two stories, late 18th C., mansion type, Early Republican. William Spratt, Architect. (Also outbuildings). 9 photos (1940).  
 Nathan Hale Schoolhouse. Wood, one story, mid 18th C. 1 photo (1940).
- EAST HARTFORD Hartford County (2)  
 Squire Pitkin House. Wood, two stories, mid 18th C. 15 sheets (1936); 5 photos (1936).
- EAST HAVEN New Haven County (5)  
 Hemingway Tavern, 762 Main Street. Wood, two stories, late 18th C., (demolished 1936). 13 sheets (1936); 5 photos (1936).  
 Hotchkiss House, North High Street. Wood, one story, late 18th C. 7 sheets (1936); 2 photos (1936).  
 Old Stone Church (Congregational). Regular ashlar, with spire, late 18th C. George Lancroft, Architect. 1 photo (1937).  
 Thompson House, 298 Hemingway Avenue. Fieldstone and wood, one story, mid 18th C. 1 photo (1939).
- EASTON Fairfield County (1)  
 Dillon House, Rock House Road. Wood, one story, early 18th C., (altered). 7 photos (1939); 11 sheets (1939).  
 Trup House, Rock House Road. Wood, one story, mid 18th C. 14 sheets (1938); 2 photos (1939).
- EAST WINDSOR HILL Hartford County (2)  
 Moore House, Station 48-Main Street. Wood, two stories, early 18th C. 15 sheets (1937); 5 photos (1937).
- FAIRFIELD Fairfield County (1)  
 Burr House, 491 Old Post Road. Wood, two and a half stories, late 18th C., mansion type, Greek Revival, (altered c. 1840). Daniel Dimon, Architect. 12 sheets (1934); 5 photos (1934; 1936; 1938).  
 Fairfield Academy, Boston Post Road. Wood, two stories with cupola, early 19th C., (restored). 9 sheets (1936); 5 photos (1937).  
 Ogden House, Bronson Road. Wood, two stories, early 18th C. 10 sheets (1937); 2 photos (1938).  
 Powder House. Fieldstone, one story, early 19th C. 1 sheet (1937); 1 photo (1937).  
 Sherman Parsonage, 384 Main Street. Wood, two stories, early 19th C., mansion type. 13 sheets (1938); 5 photos (1938).  
 Sherwood House, Mill Hill Road. Wood, two stories, early 19th C. Benjamin Sherwood, Architect (?) 11 sheets (1938); 5 photos (1938).  
 Sturges House (Trubee-Knapp House); 13 Rowland Road. Wood, two stories, early 18th C. 9 sheets (1937); 7 photos (1938).
- FARMINGTON Hartford County (2)  
 Deming House. Wood, two stories with overhang, mid 18th C. 1 photo (1938).  
 General Cowles House, Main Street. Brick, two stories, early 19th C., mansion type, Classic Revival. William Spratt, Architect. 11 sheets (1934); 15 photos (1934; 1940).  
 Gleason House. Wood, two stories with overhang, mid 17th C. 1 photo (1938).

- GLASTONBURY Hartford County (2)  
Welles House, Main Street and Hebron Avenue. Wood, two stories, late 18th C., (moved and restored 1936). 13 sheets (1937); 5 photos (1937).
- GOSHEN Litchfield County (3)  
Birds Eye Norton House. Brick, two stories, early 19th C., mansion type, Early Republican. 5 photos (1940).
- GREENWICH VICINITY Fairfield County (1)  
Mead House, 3 miles from Greenwich. Wood, two stories, late 18th C. 8 sheets (1937); 4 photos (1937).
- GUILFORD New Haven County (5)  
Acadian House, Union Street. Wood, two stories, late 17th C. 9 sheets (1936); 4 photos (1936).  
Starr House. Wood, two stories, mid 17th C. 14 sheets (1938); 3 photo (1938; 1939).
- HADLYME New London County (6)  
Selden House. Wood, two stories, late 18th C. 22 sheets (1938); 6 photos (1937; 1938).
- HAMBURG New London County (6)  
Captain Johnson House (Brickway House). Wood, one and a half stories, late 18th C. 15 sheets (1937); 5 photos (1937).
- HAMDEN New Haven County (5)  
Ford House, 152 Waite Street. Wood, one story, late 18th C. 14 sheets (1937); 8 photos (1937).  
Grace Episcopal Church, Dixwell Avenue near Whitney Avenue. Wood, with cupola, early 19th C., Classic Revival. David Hoadley, Architect. 17 sheets (1938); 3 photos (1938).
- HAMPTON Windham County (8)  
Ahern House. Wood, one story, early 19th C., Classic Revival. 1 photo (1936).
- HARTFORD Hartford County (2)  
Old State House, Main Street. Brick, three stories with cupola, late 18th C., Early Republican. Charles Bulfinch, Architect. 18 sheets (1934); 6 photos (1934; 1936; 1937).  
Sigourney House, 15 Hurlburt Street. Brick, three stories, early 19th C., mansion type, Greek Revival. 15 sheets (1936); 2 photos (1937).
- KENT Litchfield County (3)  
Miss Bacon's House. Wood, one story, mid 18th C., (altered; addition early 19th C., Early Republican). 5 photos (1940).
- KILLINGWORTH Middlesex County (4)  
Congregational Church. Wood, with tower, early 19th C. 1 photo (1937).
- LAKEVILLE Litchfield County (3)  
Holley House. Wood, two stories, early 19th C., mansion type, Early Republican. (Also outbuilding). 11 photos (1940).
- LEBANON New London County (6)  
Governor Trumbull's War Office. Wood, one story, mid 18th C. 5 photos (1938; 1940).



~ FRONT · ELEVATION ~  
· SCALE ·  $\frac{1}{8}$  · INCH = 1' · 0" ·

UNITED CHURCH, NEW HAVEN, CONNECTICUT. 1814



- LITCHFIELD** Litchfield County (3)  
 Curtiss House. Wood, three stories, mid 18th C. 1 photo (1938).  
 First Congregational Church. Wood, with spire, early 19th C., Early Republican, (restored). 8 photos (1940).  
 Gerret P. Welch House. Wood, two stories, late 18th C. 1 photo (1938).  
 Law school. Wood, one story, early 19th C. 1 photo (1938).  
 Major David Welch House. Wood, two stories, mid 18th C. 1 photo (1938).  
 Minor House. Wood, two stories, mid 18th C. 1 photo (1937).  
 Phelps' Tavern. Wood, three stories, late 18th C., (altered 1911, demolished 1939). 2 photos (1939).  
 Seymour Homestead. Wood, two stories, early 19th C. 1 photo (1938).  
 Thompson House. Wood, two stories, mid 18th C. 1 photo (1937).
- LYME** New London County (6)  
 Cottage. Wood, one and a half stories, mid 18th C. 1 photo (1936).
- MADISON** New Haven County (5)  
 Field House. Wood, two stories, early 18th C. 9 sheets (1937); 4 photos (1937).
- MIDDLETOWN** Middlesex County (4)  
 Alsop House, 301 High Street. Brick and stucco, two stories, mid 19th C., mansion type, Regency, cast-iron veranda. 7 sheets (1934); 13 photos (1934; 1937).  
 Russell House. Wood, two and a half stories, mid 19th C., mansion type, Greek Revival. 1 photo (1936).  
 Samuel Russell House, 350 High Street. Brick and stucco, two stories, early 19th C., mansion type, Greek Revival. David Hoadley, Architect. 1 photo (1936).  
 T. Macdonough Russell House, High and Washington Streets. Regular ashlar, one and a half stories, mid 19th C., Gothic Revival. 1 photo (1936).
- MILFORD** New Haven County (5)  
 Colonel Ford House, West Main Street. Wood, two stories, late 17th C. 15 sheets (1936); 5 photos (1936).
- MONTOWESE** New Haven County (5)  
 Beach House (Button House). Wood, one story, mid 18th C. 12 sheets (1937); 4 photos (1937).
- MOODUS** Middlesex County (4)  
 Hurd House. Wood, two stories, mid 18th C. 2 photos (1940).
- NEW CANAAN VICINITY** Fairfield County (1)  
 Fauntleroy House, 5 miles from New Canaan. Wood, one and a half stories, mid 18th C. 9 sheets (1937); 2 photos (1937).
- NEW HAVEN** New Haven County (5)  
 Bacon House, 247 Church Street. Wood, two stories, mid 18th C. 20 sheets (1938); 5 photos (1938).  
 Center Church. Brick, with spire, early 19th C., Classic Revival. Ithiel Town, Architect. 1 photo (1937).  
 Connecticut Hall, Yale University campus. Brick, three and a half stories, mid 18th C., (remodeled 1797 and 1905). 15 sheets (1934); 2 photos (1934).

NEW HAVEN—*Continued.*

Hillhouse Mansion, Hillhouse Avenue. Brick and stucco, two stories, mid 19th C., mansion type, Greek Revival. 1 photo (1936).

Morris House, Lighthouse Road and Morris Avenue. Fieldstone and wood, two stories, late 17th C. (Addition, 1767 burned 1779, restored 1785 and 1915). 17 sheets (1936); 10 photos (1937).

Townsend House, Hillhouse Avenue. Brick and stucco, two stories, mid 19th C., mansion type, Greek Revival. 1 photo (1936).

United Church (Old North), Elm and Temple Streets. Brick, with tower, early 19th C., Classic Revival. David Hoadley, Architect. 13 sheets (1934); 5 photos (1934; 1936).

Webster House, Temple and Grove Streets. Wood, two stores, early 19th C. 4 sheets (1934); 1 photo (1934).

NEW LONDON

New London County (6)

Captain Shaw House. Irregular ashlar, two stories, early 19th C., mansion type. (Also summerhouse). 2 photos (1940).

Captains' Row. Wood, two stories, mid 19th C., mansion type, Greek Revival. 1 photo (1936).

Court House, State and Huntington Street. Wood, two stories with cupola, late 18th C. 9 sheets (1934); 4 photos (1934; 1936).

Town Water Mill, Mill Street. Wood, one story, mid 17th C. 6 sheets (1934); 5 photos (1934; 1936).

NORTH BRANFORD VICINITY

New Haven County (5)

Baldwin House, 2½ miles from North Branford. Wood, one story, early 19th C., Greek Revival. Ithiel Town, Architect. 6 sheets (1937); 3 photos (1937).

NORTH CORNWALL

Litchfield County (3)

Church. Wood, with spire, early 19th C., Early Republican. 5 photos (1940).

NORTHFORD

New Haven County (5)

Williams House. Wood, two stories, mid 18th C. 19 sheets (1937); 14 photos (1937).

NORTH PLAIN

Middlesex County (4)

Baker House. Wood, one story, late 17th C. (demolished). 10 sheets (1937); 2 photos (1937).

NORWALK

Fairfield County (1)

Sherman House, 89 Main Street. Wood, two stories, late 18th C. 13 sheets (1939); 4 photos (1938).

NORWICHTOWN

New London County (6)

Baldwin House, West Town Street. Wood, two stories, mid 18th C. 10 sheets (1934); 2 photos (1934).

PAWCATUCK

New London County (6)

Captain Noyes House, Old Pequot Trail. Wood, two stories, early 18th C., (altered). 20 sheets (1940); 8 photos (1940).

PORTLAND

Middlesex County (4)

Hall House, 478 Main Street. Wood, two stories with overhang, early 18th C. 12 sheets (1937); 8 photos (1937).

PRESTON CITY

New London County (6)

Church. Wood, with spire, early 19th C. 1 photo (1940).





OGDEN HOUSE, FAIRFIELD, CONNECTICUT. 1705



- REDDING Fairfield County (1)  
Sanford House, Georgetown Road. Wood, two stories, mid 18th C. 12 sheets (1938); 4 photos (1938).
- RIDGEFIELD Fairfield County (1)  
Hawley House, Main Street. Wood, one and a half stories, early 18th C. 9 sheets (1937); 2 photos (1937).
- ROCKY HILL Hartford County (2)  
Captain Deming House. Wood, two stories, late 18th C. 18 sheets (1936); 7 photos (1936).  
Congregational Church, Church and Main Streets. Wood, with tower, early 19th C., Early Republican. 18 sheets (1938); 10 photos (1938).
- SILVER MINE Fairfield County (1)  
Buttery Water Mill, Silver Mine Brook. Wood, one story, late 17th C., (rebuilt mid 18th C.). 8 sheets (1938); 4 photos (1938).
- SOUTHBURY New Haven County (5)  
Bullet Hill School. Brick, two stories with cupola, late 18th C. 13 sheets (1937); 5 photos (1937).
- SOUTH CANAAN Litchfield County (3)  
Congregational Church. Wood, with spire, early 19th C. 7 photos (1940).
- SOUTH GLASTONBURY Hartford County (2)  
Welles-Shipman House, Route 15. Wood, two stories, mid 18th C. 17 sheets (1938); 6 photos (1937).
- SOUTHPORT Fairfield County (1)  
Osborn House, Kings Highway. Wood, two stories, late 18th C. 8 sheets (1936); 4 photos (1936).
- STANWICH VICINITY Fairfield County (1)  
Stone House, Farms Road. 3 miles east of Stanwich. Irregular ashlar, two stories, early 18th C. 9 sheets (1937); 4 photos (1937).
- STONINGTON New London County (6)  
Stanton House, Wood, two stories, early 18th C. 14 sheets (1936); 5 photos (1937).
- STRAITSVILLE New Haven County (5)  
Collins Tavern. Wood, two stories, late 18th C., Classic Revival. 1 photo (1937).
- STRATFORD Fairfield County (1)  
Curtis House, 3355 Main Street. Wood, two stories, early 18th C. 7 sheets (1936); 6 photos (1936).  
General Walker House, Elm Street. Wood, two stories with overhang, late 17th C., (moved). 10 sheets (1938); 7 photos (1938; 1940).  
Perry House, 1128 West Broad Street. Wood, two stories, mid 18th C. 9 sheets (1938); 4 photos (1938).
- SUFFIELD Hartford County (2)  
Bissell House, 240 Main Street. Wood, two stories, early 19th C., mansion type. 17 sheets (1937); 3 photos (1939).  
Gay Manse, Route 75. Wood, two stories, mid 18th C. 21 sheets (1936); 3 photos (1938).  
Lieutenant King House, North Main Street. Wood, two stories, early 18th C. 15 sheets (1937); 8 photos (1938).
- WEST HAVEN New Haven County (5)  
Painter House, 255 Main Street. Wood, two stories, late 17th C. 18 sheets (1938); 5 photos (1938).

WEST HAVEN—*Continued.*

Ward-Heitmann House, Elm Street. Wood, two stories, late 17th C. 13 sheets (1936)  
7 photos (1936).

WESTPORT

Fairfield County (1)

Dunn House, Myrtle Avenue. Wood, two stories, early 19th C. 7 sheets (1936); 4  
photos (1936).

First Congregational Church of Saugatuck. Wood, with spire, early 19th C. 1 photo  
(1940).

Prince Raymond House, Myrtle Avenue and Saint John Place. Wood, two stories, early  
19th C. 9 sheets (1938); 4 photos (1938).

WEST SUFFIELD

Hartford County (2)

Captain Sheldon House, Sheldon Street. Wood, two stories, early 18th C. 20 sheets  
(1937); 3 photos (1939).

WETHERSFIELD

Hartford County (2)

Deming House. Wood, two stories, early 18th C. 1 photo (1938).

First Church of Christ. Brick, with spire, mid 18th C. (altered 1830, 1838, 1882-1883).  
3 photos (1940).

Webb House. Wood, two stories, mid 18th C. 1 photo (1938).

Williams House. Wood, two stories, mid 18th C. 1 photo (1938).

WHITNEYVILLE

New Haven County (5)

Whitneyville Congregational Church. Wood, with cupola, early 19th C., Greek Revival.  
1 photo (1936).

WILLIMANTIC

Windham County (8)

Stone House. Regular ashlar, two stories, late 18th C. 1 photo (1936).

WILTON

Fairfield County (1)

Lambert House, Danbury Post Road. Wood, two and a half stories, early 18th C.,  
mansion type. 8 sheets (1936); 4 photos (1937).

Lambert Servants' House, Danbury Post Road. Wood, one and a half stories, early  
18th C. 3 sheets (1936); 2 photos (1937).

Wilton Town Hall. Wood, two stories with cupola, early 19th C. 6 sheets (1936); 2  
photos (1937).

WINDSOR

Hartford County (2)

Chaffee House, 108 Palisado Avenue. Brick, two stories, mid 18th C. 15 sheets (1936);  
7 photos (1937).

Ellsworth House. Wood, two stories, late 18th C. 1 photo (1938).

Lieutenant Tyler House. Wood, one story, mid 17th C. 1 photo (1938).

WINSTED

Litchfield County (3)

Rockwell House. Wood, two stories, early 19th C., mansion type, Early Republican.  
(Also outbuildings). 20 photos (1940).

WOODBURY

Litchfield County (3)

Dr. Webb House. Wood, one story, mid 18th C., (altered). 1 photo (1937).

Masonic Temple, State Route 202. Wood, one story, early 19th C., Greek Revival.  
9 sheets (1937); 3 photos (1937).

Saint Paul's Church. Wood, with tower, late 18th C., (altered late 19th C.). 1 photo  
(1937).

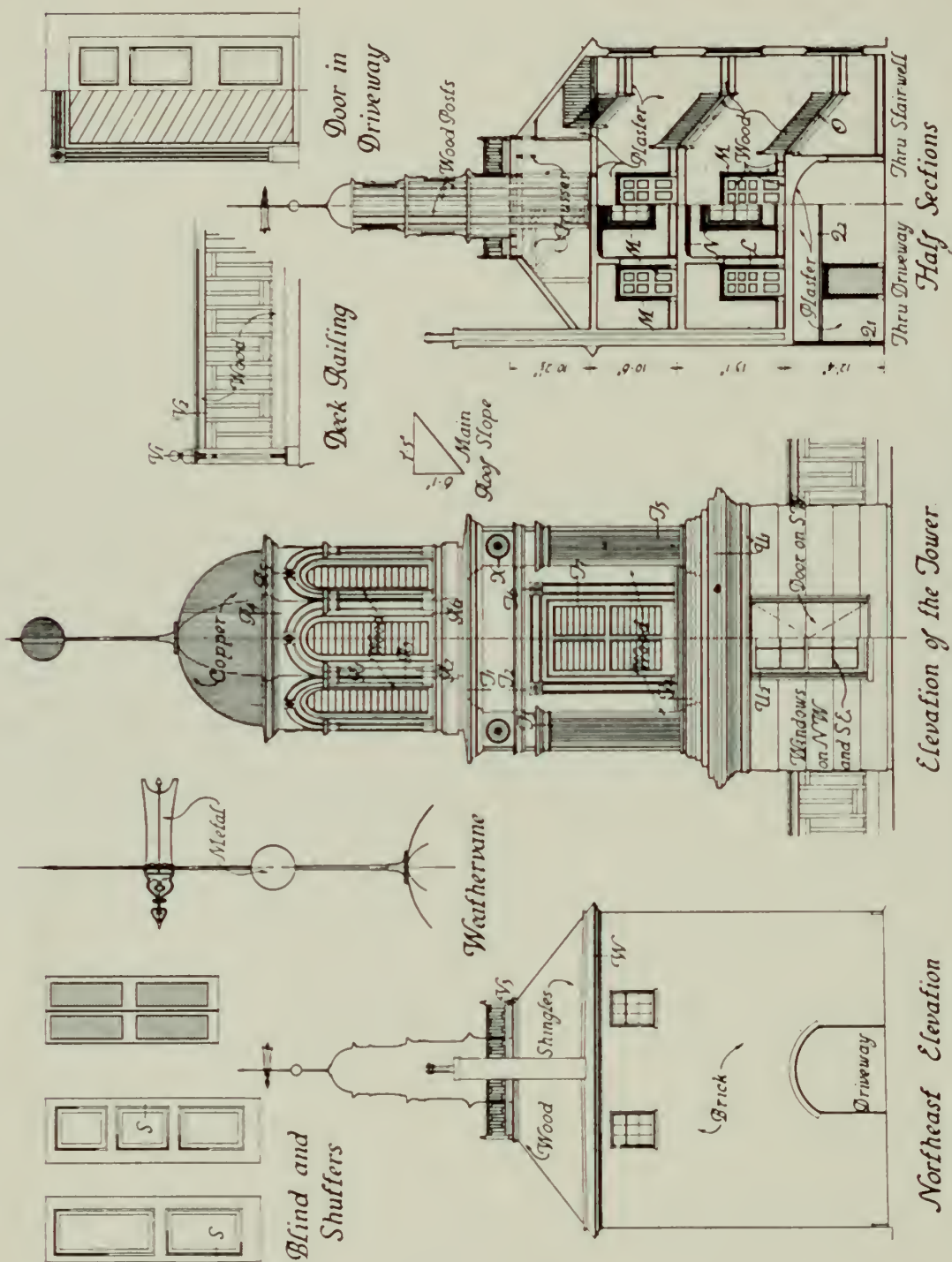
# DELAWARE

---

- BEAVER VALLEY New Castle County (2)  
Smith's Covered Bridge, Brandywine Creek. Wood, mid 19th C. 3 sheets (1936);  
3 photos (1936).
- BRANDYWINE SPRINGS VICINITY New Castle County (2)  
Harlan Grist Mill, Route 41. Fieldstone, two stories, early 19th C. 1 photo (1936).  
Murray House. Stone and log, one and a half stories, mid 18th C. 1 photo (1936).
- CAMDEN Kent County (1)  
Hunn House. Wood, two and a half stories, early 19th C., mansion type, Greek Revival.  
1 photo (1936).  
Quaker Meeting House. Brick, one and a half stories, early 19th C. 1 photo (1936).
- CENTERVILLE VICINITY New Castle County (2)  
Center Meeting House. Brick, early 18th C. 1 photo (1936).
- CHRISTIANA VICINITY New Castle County (2)  
Foster's Grist Mill. Brick, two stories, late 18th C. 1 photo (1936).
- COOCH'S BRIDGE New Castle County (2)  
Cooch House. Brick and stucco, three stories, mid 18th C., Greek Revival portico. 2  
photos (1936).
- COOCH'S BRIDGE VICINITY New Castle County (2)  
Welsh Tract Baptist Meeting House, 3 miles south of Newark on South College Avenue.  
Brick, mid 18th C. 4 sheets (1937); 1 photo (1936).
- DOVER Kent County (1)  
Christ Church (Episcopal), Water and State Streets. Brick, with tower, early 18th C.  
3 photos (1936).
- DOVER VICINITY Kent County (1)  
Cedar Tree Lane Farm, Route 8. Brick, two stories, mid 18th C. 1 photo (1936).  
"Kingston-upon-Hull" (Dickinson House), 4 miles east of Dover on Little Creek Road.  
Brick, two stories, mid 18th C. (addition early 19th C.) 1 photo (1936).
- DUCK CREEK Kent County (1)  
Davis-Boyer House. Wood, one and a half stories, late 18th C. 1 photo (1936).  
Short House, near Smyrna. Brick, one and a half stories, mid 18th C. 1 photo (1936).
- FREDERICA VICINITY Kent County (1)  
Barratt's Chapel, 1 mile north of Frederica. Brick, late 18th C. 1 photo (1936).  
"Mordington" (Douglas House), Brick, two stories, late 18th C., (interior removed). 3  
photos (1936).
- GLASGOW New Castle County (2)  
Pencader Presbyterian Church. Brick, two stories with spire, mid 19th C. 1 photo  
(1936).
- HAGLEY New Castle County (2)  
Dupont Powder Mill, Brandywine Creek. Fieldstone, one story, early 19th C. 4 sheets  
(1936); 2 photos (1936).
- HENRY CLAY New Castle County (2)  
Bell Tower Mill. Fieldstone, two stories with tower, early 19th C. 1 photo (1936).  
DuPont House. Fieldstone, two and a half stories, early 19th C. 1 photo (1936).  
Mill House Row. Fieldstone, three and a half stories, mid 19th C. 1 photo (1936).



- HOLLY OAK** New Castle County (2)  
Lodge House, Route 13. Rubble stone, two and a half stories, late 17th C. 1 photo (1936).
- LAUREL** Sussex County (3)  
Collins House. Wood, two and a half stories, mid 18th C. 1 photo (1936).
- LAUREL VICINITY** Sussex County (3)  
Christ Church, 2 miles east of Laurel. Wood, late 18th C. 12 sheets (1937); 3 photos (1936).  
Whaley House, Route 24. Wood, one story, early 19th C. 1 photo (1936).
- LEIPSIC** Kent County (1)  
Ruth House. Brick, two stories, late 18th C. 2 photos (1936).
- LEIPSIC VICINITY** Kent County (1)  
Octagonal School House (Pleasant Hill Academy). Stone and stucco, one story, early 19th C. 1 photo (1936).  
Quaker Meeting House. Brick, late 18th C. 1 photo (1936).  
"Wheel of Fortune." Brick, two stories, mid 18th C. 1 photo (1936).  
York Seat Farm. Wood, one and a half stories, mid 18th C., (early 19th C. addition). 2 photos (1936).
- LEWES** Sussex County (3)  
Coleman House. Wood, two stories, late 18th C. 2 photos (1936).  
Maull House, Pilot Town Road. Wood, one and a half stories, early 18th C. 1 photo (1936).  
Metcalf House, 202 West Third Street. Wood, two stories, early 19th C. 2 photos (1936).  
Skellenger House, Pilot Town Road. Wood, one story, early 19th C. 1 photo (1936).
- MIDDLETOWN VICINITY** New Castle County (2)  
Saint Anne's Episcopal Church, 1 mile south of Middletown. Brick, mid 18th C. 1 photo (1936).
- NAAMAN ON DELAWARE** New Castle County (2)  
Blockhouse, Naaman Road. Fieldstone, one story, mid 17th C. 3 sheets (1937); 2 photos (1936).  
Robinson House. Stone, two stories, early 18th C., (Greek Revival addition). 1 photo (1936).
- NEW CASTLE** New Castle County (2)  
Academy Building on the Green. Brick, two stories with cupola, late 18th C. 4 photos (1936).  
Alexander House, 26-28 Third Street. Brick, three stories, late 18th C. 2 photos (1936).  
Amstel House, Fourth and Delaware Streets. Brick, two and a half stories, early 18th C., mansion type. 6 sheets (1934); 7 photos (1933; 1934).  
Arsenal. Brick, two stories with cupola, early 19th C., (remodeled c. 1852). 1 photo (1936).  
Bedford House, 6, The Strand. Brick and stucco, two and a half stories, early 18th C. 1 photo (1936).



TOWN HALL, NEW CASTLE, DELAWARE. 1823

NEW CASTLE—*Continued.*

Booth House, 216 Delaware Street. Brick and stucco, two and a half stories, early 18th C. 7 photos (1936).

Chancellor Johns House, Third and Delaware Streets. Brick, two stories, late 18th C. 12 sheets (1934); 6 photos (1934; 1936).

Cloud's Row. Brick, three and a half stories, early 19th C. 1 photo (1936).

Colby House, 110 Delaware Street. Brick, two stories, late 17th C. 3 photos (1936).

Couper House (Residence and Store), 14, The Strand. Brick, three and a half stories, early 19th C. 9 photos (1936).

Court House, Delaware Street. Brick, two stories with cupola, early 18th C., (east wing late 17th). 4 photos (1936).

Dorsey House, 4 Third Street. Brick, two stories, late 18th C. 1 photo (1936).

Dutch House, Third Street. Brick and wood, one and a half stories, early 18th C. 1 photo (1936).

Farmer's Bank (Janvier House), 2, The Strand. Brick, two stories, mid 19th C. 1 photo (1936).

Foster House, 159 Third Street. Brick, two stories, mid 18th C. 1 photo (1936).

Gemmill House, 18 Third Street. Brick, three and a half stories, early 19th C. 2 photos (1936).

Glebe House, on Glebe Farm. Brick, two and a half stories, early 19th C. 1 photo (1936).

"The Hermitage." Brick, two stories, early 18th C., (additions early 19th C.). 4 photos (1936).

Immanuel Church, East corner of the Green. Brick and stucco, with spire, early 18th C. (additions by William Strickland, 1822, and J. Notman, 1857). 5 photos (1936).

Jefferson House (Hotel), Delaware Street and The Strand. Brick, three and a half stories, early 19th C. 1 photo (1936).

Kensley Johns, Jr., House, Delaware and Fourth Streets. Brick, two and a half stories, early 19th C. 3 photos (1936).

Kensley T. van Dyke House, 300 Delaware Street. Brick, two and a half stories, early 19th C. 2 photos (1936).

King House. Wood, two and a half stories, early 19th C. 1 photo (1936).

Laird House, 49-51, The Strand. Wood, two and a half stories, mid 18th C. 2 photos (1936).

McWilliams House (now McIntire House), 8, The Strand. Brick and stucco, two and half stories, late 17th C. 1 photo (1936).

New Castle-Frenchtown Railroad Ticket Office. Wood, one story, early 19th C., (moved 1908). 1 photo (1936).

Nicholas van Dyke House, 400 Delaware Street. Brick, two and a half stories, late 18th C., mansion type. 8 sheets (1934); 3 photos (1934).

Presbyterian Church, Market Street facing the Green. Brick and stucco, with cupola, early 18th C., (altered 19th C.). 2 photos (1936).

Read House. Brick, two and a half stories, early 19th C., mansion type. Peter Crowding, Architect- (?), 2 photos (1936).

Rodney House and Office, 16 Third Street. Brick, two and a half stories, early 19th C. (office mid 19th C.). 1 photo (1936).



NEW CASTLE—*Continued.*

Row Houses on The Strand. Brick, two and a half stories, early 19th C. 1 photo (1936).

Thomas House (now Immanuel Parish House). Brick, three and a half stories, early 19th C. 5 photos (1936).

Tile House. Brick and stone, three stories, late 17th C. 1 photo (c. 1900).

Town Hall, Second and Delaware Streets. Brick, three stories with cupola, early 19th C. 5 sheets (1934); 3 photos (1934; 1936).

Van Leuvenigh House. The Strand and Delaware Streets. Brick and stucco, two and a half stories, mid 18th C. 1 photo (1936).

William Penn House, 206 Delaware Street. Brick, two stories, late 17th C. 3 photos (1936).

Willis House (and two others adjoining). Brick, two and a half stories, early 19th C. 1 photo (1936).

NEW CASTLE VICINITY

New Castle County (2)

"The Buttonwoods." Brick, one and a half stories, early 18th C. (Brick outbuildings). 5 photos (1936).

Eves House, on River front, 1½ miles NE. of New Castle. Brick, two stories, mid 18th C. 1 photo (1936).

Grantham House, 1½ miles south of New Castle on River Road. Brick and stucco, two stories, mid 18th C. 5 photos (1936).

Mansion Farm, 4 miles south of New Castle. Brick, two stories, mid 18th C. 3 photos (1936).

Maple Shade, River front east of New Castle. Brick, three stories, mid 19th C. 1 photo (1936).

Monk Barns (Tenant House). Brick, two stories, early 18th C., (addition early 19th C.). 1 photo (1936).

Stoneham, south of New Castle on River. Brick, two and a half stories, late 18th C. 6 photos (1936).

Swanwick Manor, Landers Lane. Brick and stucco, two stories, early 19th C., Regency. 5 photos (1936).

NEWPORT

New Castle County (2)

Galloway House, John and Ayre Streets. Brick, one and a half stories, early 18th C. 3 photos (1936).

Myers House. Brick, two stories, mid 18th C. 1 photo (1936).

OAK ORCHARD VICINITY

Sussex County (3)

White House Farm, Indian River Bay. Brick, one and a half stories, early 18th C. 1 photo (1936).

ODESSA

New Castle County (2)

Corbit House, Main Street. Brick, two and a half stories, late 18th C., mansion type. 7 photos (1936).

Heller House. Wood, two stories, late 18th C. 3 photos (1936).

Odessa Friend's Meeting House. Brick, late 18th C. 1 photo (1936).



CORBIT HOUSE, ODESSA, DELAWARE. 1771



ODESSA—*Continued.*

Odessa Inn. Brick, two and a half stories, early 19th C. 2 photos (1936).

Wilson House, Main Street. Brick, two stories, mid 18th C., mansion type. 4 photos (1936).

ODESSA VICINITY

New Castle County (2)

Drawyers Presbyterian Church,  $\frac{3}{4}$  mile from Odessa. Brick, late 18th C. 14 sheets (1936); 6 photos (1936).

OGLETON VICINITY

New Castle County (2)

England House. Brick, two stories, mid 18th C. 2 photos (1937).

England Water Mill. Wood, two stories, late 18th C. 1 photo (1937).

PRICES CORNER

New Castle County (2)

Bird House. Log, one story, early 18th C. 1 photo (1936).

RICHARDSON PARK

New Castle County (2)

John Richardson House. Brick, two stories, early 18th C. 1 photo (1936).

Richard Richardson House. Rubble stone, two and a half stories, mid 18th C. 3 photos (1936).

Woodstock-Latimer House, Middleboro Road. Brick, two stories, mid 18th C., (addition late 18th C.). 4 photos (1936).

ROCKLAND

New Castle County (2)

Kirk Water Mill (now barn). Rubble stone, two stories, early 19th C. 1 photo (1937).

Mill House Row. Fieldstone, two and a half stories, early 19th C. 1 photo (1936).

ROCKLAND VICINITY

New Castle County (2)

Black Gates (Gate Lodges). Stone, two stories, early 19th C. 2 photos (1936).

SMYRNA

Kent County (1)

Clayton House. Brick, two and a half stories, late 18th C. 3 photos (1936).

Hoffecker House. Brick, two and a half stories, early 19th C. 1 photo (1936).

Mustard House, Mount Vernon Street. Brick, three stories, late 18th C., (originally two and one half stories). 1 photo (1936).

Spruance House. Brick, one and a half story, mid 18th C. 2 photos (1936).

Stockly House. Brick, two stories, late 18th C. 1 photo (1936).

SMYRNA VICINITY

Kent County (1)

Belmont Hall,  $\frac{1}{2}$  mile south of Smyrna. Brick, two and a half stories, mid 18th C., (rebuilt after 1882). 2 photos (1936).

STANTON

New Castle County (2)

Saint James Church. Stone and stucco, early 19th C. (tower, later addition). 1 photo (1936).

TAYLORS BRIDGE VICINITY

New Castle County (2)

Huguenot House. Brick, two stories, early 18th C. 5 photos (1936).

WHITE CLAY CREEK

New Castle County (2)

Boyce House (The Bread and Cheese Island House). Brick, two stories, late 18th C. 1 photo (1936).



WILMINGTON

New Castle County (2)

Ann Newlin Houses, 108-110 East Fifth Street, Wood, two stories, early 19th C. 1 photo (1936).

Asbury Methodist Episcopal Church, Third and Walnut Streets. Brick and stucco, late 18th C. 1 photo (1936).

Banning House, 809 South Broom Street. Stone, two and a half stories, early 19th C. 1 photo (1936).

Brandywine Academy, 5 Vandever Avenue. Stone, two stories with cupola, late 18th C. 2 sheets (1934); 2 photos (1934).

Bush House, 211 Walnut Street. Wood, two stories, early 19th C. 1 photo (1936).

Canby House, 1401 Market Street. Brick, two and a half stories, late 18th C. 14 sheets (1936); 13 photos (1875; 1936).

Coxes Houses, 107-109 East Sixth Street. Brick, three stories, late 18th C. 1 photo (1936).

Derrickson House, 1801 Market Street. Rubble stone, two and a half stories, late 18th C. 1 photo (1936).

Edward Tatnall House, 1807 Market Street. Rubble stone, two and a half stories, late 18th C. 1 photo (1936).

German Hall, 205 East Sixth Street. Brick, four stories, mid 19th C. 1 photo (1936).

Gibbons House, 1311 Market Street. Brick, two and a half stories, early 19th C. 2 photos (1936).

Gray House, 105 East Seventh Street. Brick, two and a half stories, late 18th C. 1 photo (1936).

Holy Trinity Church (Old Swedes), Seventh and Church Streets. Stone and brick, with tower, late 17th C. 7 sheets (1934); 8 photos (1934).

Joseph Tatnall House, 1803 Market Street. Stone and stucco, two stories, mid 18th C., (altered). 1 photo (1936).

"Latimeria," Latimer House, Newport Pike. Stone and stucco, two and a half stories, early 19th C. 2 photos (1936).

Lea House, 1901 Market Street. Rubble stone, two stories, early 19th C. 1 photo (1936).

Lloyd House, 107 East Seventh Street. Brick, two and a half stories, late 18th C. 1 photo (1936).

Marot Houses, 1203 and 1205 Market Street. Brick, two and a half stories, mid 19th C. 1 photo (1936).

Mendenhall House, Front and Walnut Streets. Brick, three stories, early 19th C. 1 photo (1936).

Palmer House, 1322 King Street. Brick, two and a half stories, early 19th C. 1 photo (1936).

Peirce House, Walnut and Second Streets. Wood, two stories, mid 18th C. 1 photo (1936).

Price House, 1301 Market Street. Brick, two and a half stories, early 19th C., Greek Revival. 6 sheets (1937); 4 photos (1936).

WILMINGTON—*Continued.*

Samuel Newlin Houses, 423-25 French Street. Brick, two stories, mid 19th C. 1 photo (1936).

Sharp House, 213 Lombard Street. Wood, two and a half stories, mid 19th C. 1 photo (1936).

Smith House, 1905 Market Street. Rubble stone, two and a half stories, late 18th C. 1 photo (1936).

Starr House, 1310 King Street. Brick, two and a half stories, early 19th C. 6 sheets (1936); 6 photos (1936).

Strauss House, 625 French Street. Brick, three stories, mid 19th C. 1 photo (1936).

Welde House. Brick, two and a half stories, mid 19th C. 1 photo (1936).

Long Hook Farm (Jacquett House), 1 mile south on U. S. Highway 13. Wood and stucco, two stories, mid 17th C. (brick addition mid 18th C.). 2 photos (1936).

Tussey House, 1 mile north on U. S. Highway 13. Stone and stucco, two stories, mid 18th C. 1 photo (1936).

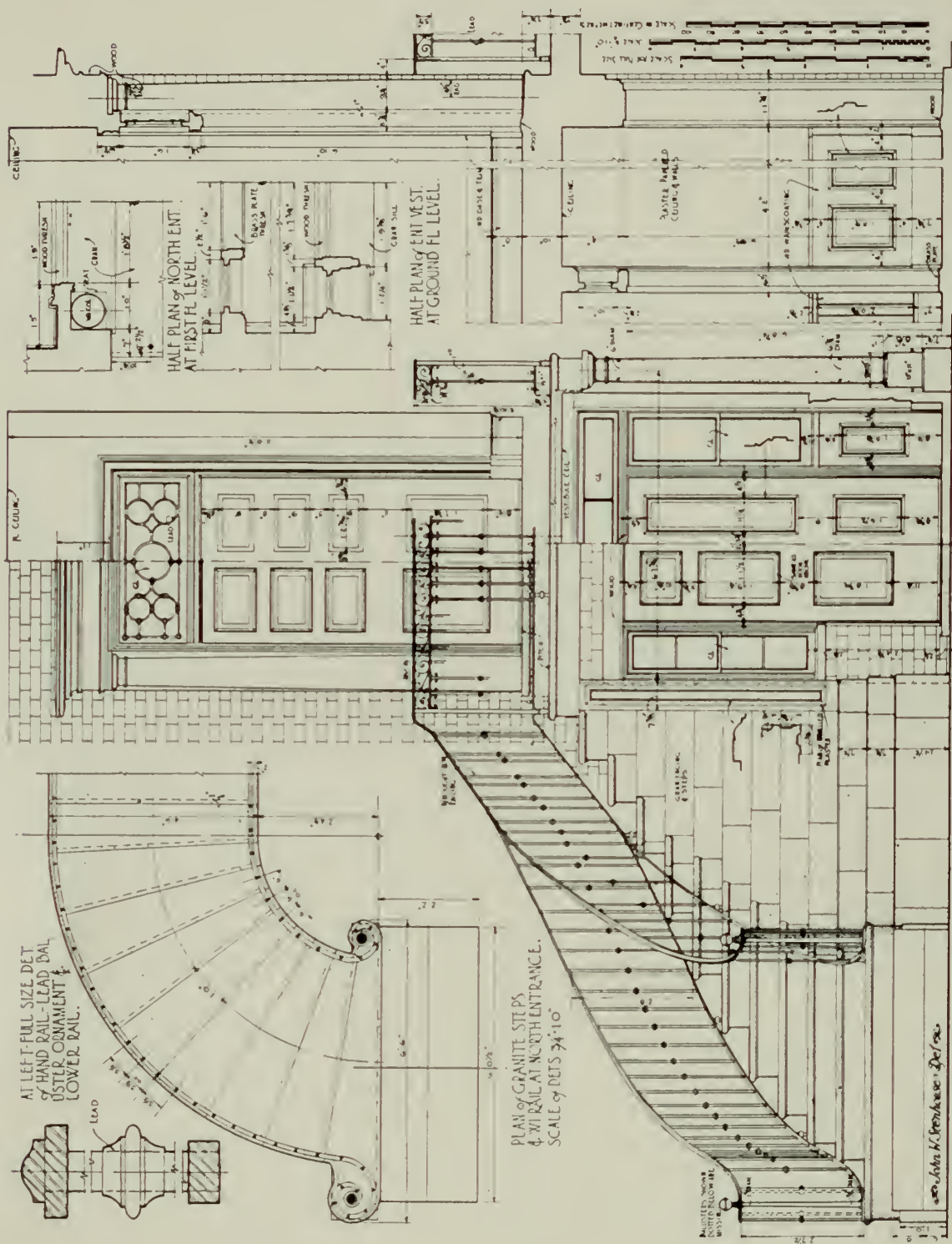
# DISTRICT OF COLUMBIA

---

## GEORGETOWN, D. C.

- Canal Locks, Chesapeake and Ohio Canal. Stone, early 19th C. 3 photos (1935).
- Corcoran House, 3119-3121 M Street NW. Brick, three stories, mid 19th C., (demolished 1940). 1 photo (1940).
- Cottage, 1222 Twenty-eighth Street NW. Wood, one and a half stories, early 19th C. 2 photos (1937).
- Custom House, 1221 Thirty-first Street NW. Regular ashlar, two stories mid 19th C. 1 photo (1937).
- Decatur (Gunter) House, 2812 N Street NW. Brick, two and a half stories, late 18th C. 4 sheets (1937).
- Double House, 1061-1063 Potomac Street NW. Brick, three and a half stories, late 18th C. 1 photo (1937).
- Francis Scott Key House, 3518 M Street NW. Brick, two and a half stories, late 18th C. (altered). 8 sheets (1933).
- Gazebo, 3233 N Street NW. Wood, one story with cupola, early 19th C., Greek Revival. 1 photo (1937).
- House at 1061 Jefferson Street NW. Brick, two and a half stories, late 18th C. 1 photo (1937).
- House at 3111-3113 M Street NW. Brick, three and a half stories, late 19th C., (demolished 1940). 1 photo (1940).
- House at 3115-3117 M Street NW. Brick, three and a half stories, late 18th C., (demolished 1940). 2 photos (1940).
- House at 2808 N Street NW. Brick, two and a half stories, late 18th C. 1 photo (1937).
- House at 2817 N Street NW. Wood, two and a half stories, early 19th C. 2 photos (1937).
- House at 3339 N Street NW. Brick, three and a half stories, late 18th C., Early Republican. 2 photos (1937).
- House at 3322 O Street NW. Brick, three stories, late 18th C., Early Republican. 1 photo (1937).
- House at 1228 Thirtieth Street NW. Wood, two and a half stories, early 19th C. 2 photos (1937).
- Mackall House, R Street between Twenty-eighth and Twenty-ninth Streets NW. Brick, two stories, early 19th C., Greek Revival. 4 photos (1937).
- Mountz House (Eagle House), 3016 M Street NW. Brick, three and a half stories, late 18th C., cast iron balcony. 4 sheets (1937); 3 photos (1935; 1937).
- Old North Building (Georgetown University). Brick, three and a half stories, late 18th C. 2 photos (1937).
- Stone House, 3051 M Street NW. Fieldstone, two stories, mid 18th C., (altered). 3 sheets (1934); 4 photos (1935).
- Van Ness Mausoleum, Oak Hill Cemetery. Brick and stone, early 19th C., Greek Revival. George Hatfield, Architect. 2 photos (1937).
- Wisconsin Avenue Bridge (High Street), over Chesapeake and Ohio Canal. Irregular ashlar, early 19th C. 2 sheets (1938; 1939).





GEORGETOWN, D. C.—*Continued.*

Worthington House, Thirty-fifth and Prospect Streets NW. Brick, two stories, late 18th C., mansion type. 2 photos (1936).

Caldwell House (Arts Club), 2017 Eye Street NW. Brick, three and a half stories, early 19th C., mansion type. 5 photos (1937).

## WASHINGTON, D. C.

Capitol, The. Aquia sandstone, three stories with dome, late 18th C., Classic Revival. William Thornton, Stephen Hallett, Benjamin Henry Latrobe, Charles Bulfinch, Thomas U. Walter, Architects. 5 photos (c. 1860; 1935).

Capitol Gatehouses and Gateposts, Fifteenth and Seventeenth Streets at Constitution Avenue, also Fort Totten. Regular ashlar, one story, early 19th C., Classic Revival. 2 sheets (1940); 24 photos (1937; 1938; 1939).

Captain Johnson House, 49 T Street SW., Buzzard's Point. Brick, two stories, early 19th C. 2 sheets (1934); 4 photos (1935).

Christ Church, G Street, near Sixth Street, SE. Brick, with tower, early 19th C.; Gothic Revival, (altered). Benjamin Henry Latrobe, Architect. 2 photos (1939).

Commandant's House, Eighth and M Streets SE., Navy Yard. Brick, two and a half stories, late 18th C. William Lovering, Architect. 2 sheets (1936); 2 photos (1936).

Decatur House, 748 Jackson Place NW. Brick, three stories, early 19th C., mansion type. Benjamin H. Latrobe, Architect. 23 sheets (1937); 15 photos (1937).

Double House at 1000-1002 Independence Avenue SW. Brick, two and a half stories, mid 19th C. 3 sheets (1936); 2 photos (1937).

"Duddington" (Carroll House), First and Second, E and F Streets SE. Brick, two stories, late 18th C., mansion type, (demolished). Stairway and mantles only. 2 sheets (1936); 6 photos (1935; 1937).

Easby House, 2600 Block of D Street NW. Brick, two and a half stories, early 19th C. 2 sheets (1936); 4 photos (1936).

Hamburgh Village House, 412 Twentieth Street NW. Wood, two stories, late 18th C., (destroyed 1935). 1 sheet (1934); 3 photos (1935).

House at 22 D Street SE. Wood, two and a half stories, early 19th C. 3 sheets (1937).

House at 1003 H Street NW. Brick, two and a half stories, early 19th C., (demolished 1936). 3 photos (1936).

House on Eye Street between Eighteenth and Nineteenth Streets NW. Brick, two and a half stories, early 19th C., (demolished). 1 photo (1937).

House at 2411 Pennsylvania Avenue NW. Brick, three and a half stories, early 19th C. 2 sheets (1936); 4 photos (1936).

House at 4437 Reservoir Road NW. Log, one and a half stories, early 19th C. 4 photos (1937).

House at 723-725 on Twentieth Street NW. Brick, three and a half stories, early 19th C. 1 photo (1937).

Isaac Pierce House, 711 Sixth Street SE. Wood, one and a half stories, mid 19th C. 6 sheets (1936); 3 photos (1936).

"Jackson Hill", Holt House, Zoological Park. Brick, two stories, early 19th C. 4 photos (1937).

WASHINGTON, D. C.—*Continued.*

Law House, 1252 Sixth Street SW. Brick, three stories, late 18th C., mansion type. William Lovering, Architect. 7 sheets (1936); 3 photos (1936; 1937).

"The Lindens", 2401 Kalorama Road NW. See Danvers, Essex County, Mass.

"Linnean Hill", Joshua Pierce-Kingle House, Rock Creek Park. Stone, two and a half stories, early 19th C. 11 sheets (1936); 10 photos (1934; 1935).

"Maple Square", 630 South Carolina Avenue SE. Brick, two stories, late 18th C. 5 sheets (1934); 15 photos (1935; 1936).

Mason House, Theodore Roosevelt Island. Stone and stucco, one story, late 18th C., Classic Revival, (ruinous). George Hatfield, Architect. (?) 16 sheets (1936); 73 photos (1885; 1905; 1934; 1936).

Maury House, 302 C Street NW. Brick, two and a half stories, early 19th C. 5 sheets (1934); 1 photo (1915).

Neighborhood House, 468-470 N Street SW. Brick, three stories, late 18th C. 2 photos (1937).

Octagon House, 1741 New York Avenue NW. Brick, three stories, late 18th C., mansion type, Early Republican. William Thornton, Architect. 13 photos (1936).

Octagon House, 1830 Phelps Place NW. Wood, two stories with cupola, mid 19th C. 2 sheets (1936).

Old City Hall (now Court House), Judiciary Square. Regular ashlar, two stories, early 19th C., Greek Revival. George Hatfield, Architect. 1 photo (1935).

Pierce Water Mill, Rock Creek Park. Irregular ashlar, two stories, early 19th C., (restored 1935), also irregular ashlar spring house. 21 photos (1899; 1900; 1934; 1935; 1936).

Ruppert House, Bladensburg Road near end of New York Avenue. Wood, one and a half stories, early 19th C. 4 sheets (1936); 8 photos (1935).

Saint John's Church, Sixteenth and H Streets NW. Brick and stucco, with tower and cupola, early 19th C., (altered 1820, 1833, 1842 and 1883). Benjamin H. Latrobe, Architect. 9 photos (1936; 1938; 1939).

Toll Keeper's Lodge, formerly Chesapeake and Ohio Canal, Seventeenth and Constitution Avenue. Regular ashlar, one and a half stories, early 19th C. 5 photos (c. 1935).

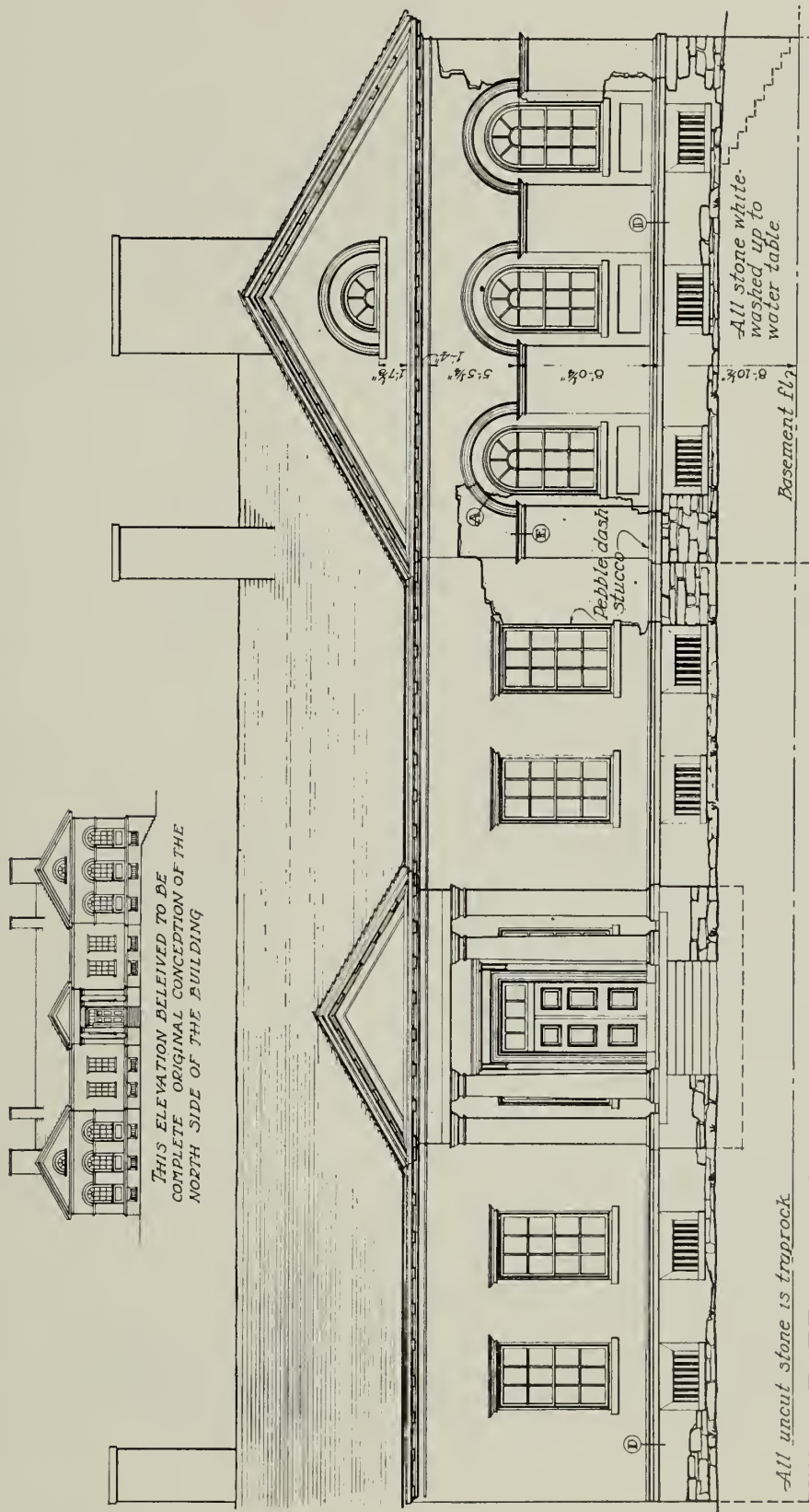
Walker House, 932 Twenty-seventh Street NW. Brick, two stories, early 19th C. 4 sheets (1936); 3 photos (1936).

Washington-Lewis House, 456 N Street SW. Brick, two and a half stories, early 19th C. 3 sheets (1936); 3 photos (1934; 1936).

Wheat Row, 1315-1317-1319-1321 Fourth Street SW. Brick, three stories, late 18th C. William Lovering, Architect. (?) 5 sheets (1936); 5 photos (1936, 1937).

White House, The. Aquia sandstone, two stories, late 18th C., mansion type, Classic Revival. James Hoban, Architect. 3 photos (1934, 1935).






NORTH ELEVATION

That part of building above line where materials cease to be indicated is a conjectural restoration based on old photographs, artifacts excavated and architectural evidence discovered in the ruins.

See Plates Nos 32144-4461, 66



MASON HOUSE, THEODORE ROOSEVELT ISLAND, D. C. 1793-95

# FLORIDA

---

## DRY TORTUGAS

Monroe County (44)

Fort Jefferson. Brick, mid 19th C. 19 photos (1934).

## ELLENTON

Manatee County (41)

Gamble House, Manatee River. Brick and stucco, two stories, mid 19th C., mansion type, two-story veranda. 10 sheets (1934); 2 photos (1936).

## FORT GEORGE ISLAND

Duval County (16)

House of Anna Madageine Jai. Brick, tabby, and wood, two stories, early 19th C. (?) 6 sheets (1934); 2 photos (1934).

Slave Quarters—Drivers Cabin. Brick and tabby. one story, mid 19th C. 1 sheet (1934); 1 photo (1934).

## MIAMI

Dade County (13)

Fort Dallas Barracks. Coral stone, one story, mid 19th C. 5 sheets (1934); 2 photos (1934).

## NEW SMYRNA VICINITY

Volusia County (64)

Mission of Atocuimi de Jororo, 2½ miles west of New Smyrna. Irregular ashlar, late 17th C., (ruinous). 3 sheets (1934); 5 photos (1934).

## SAINT AUGUSTINE

Saint Johns County (55)

Catholic Cathedral. Coquina concrete, with bell gable and tower, late 18th C., baroque. 16 sheets (1934); 1 photo (1936).

City Gates, Saint George Street and Fort Marion Circle. Irregular ashlar, mid 18th C., (restored c.1804). 10 sheets (1934); 1 photo (1934).

City Library (Spanish House). Aviles Street and Artillery Lane. Coquina stone and stucco, two stories, mid 18th C., (altered). 6 sheets (1936); 3 photos (1936).

Fatio House, 22 Aviles Street. Coquina stone and stucco, two and a half stories, early 19th C. 12 sheets (1936); 5 photos (1937).

Fort Marion. Regular ashlar, two stories, mid 18th C. 9 sheets (1934); 11 photos (1934).

Gothic Style House. Wood, two and a half stories, mid 19th C. 1 photo (1936).

Prince Murat House (now Coffee House), Saint George and Bridge Streets. Coquina stone and stucco, one story, early 19th C., (altered). 7 sheets (1936); 1 photo (1937).

School House, 14 Saint George Street. Wood, one and a half stories, mid 17th C. (?) 6 sheets (1936); 1 photo (1937).

Spanish Treasury (now Woman's Exchange), Saint George and Treasury Streets. Wood, stucco, and coquina stone, two stories, early 17th C., (altered c.1690, 1702, and later). 14 sheets (1936); 6 photos (1936; 1937).

Trinity Church, Saint George and North King Streets. Coquina stone, with spire, early 19th C., (rebuilt 1902). 6 sheets (1935); 1 photo (1936).

## SAINT AUGUSTINE VICINITY

Saint Johns County (55)

Fort Matanzas, 18 miles south of Saint Augustine. Regular ashlar, two stories, mid 18th C. 12 sheets (1934); 6 photos (1934).

## SAINT JOHNS BLUFF

Duval County (16)

Spanish-American War Fort. Concrete, late 19th C., (ruinous). 5 sheets (1934); 3 photos (1934).





FATIO HOUSE, SAINT AUGUSTINE, FLORIDA. 1806



SAINT JOHNS RIVER

Duval County (16)

Map of Fort George Island and Saint Johns Bluff. 1 sheet (1934).

TALLAHASSEE

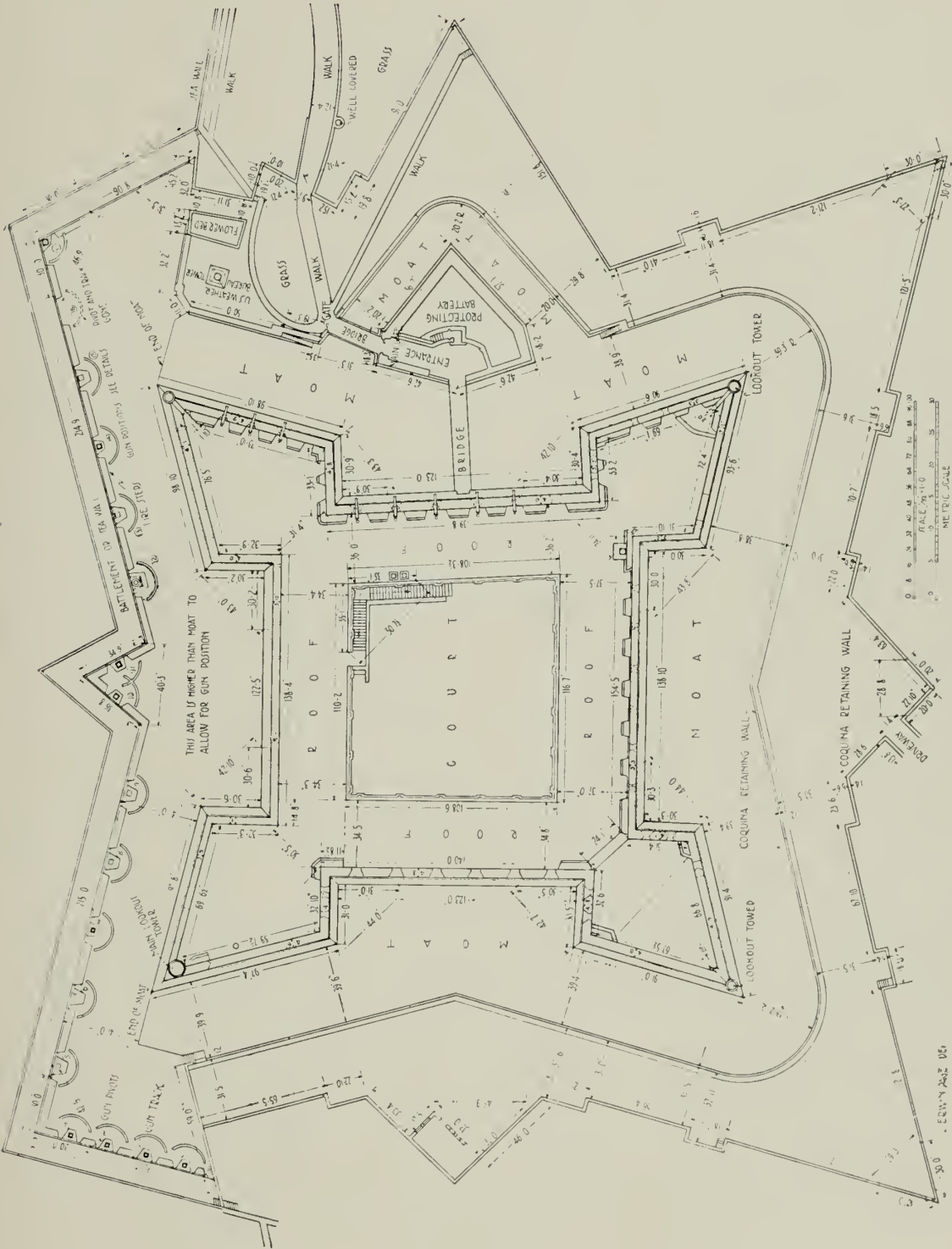
Leon County (18)

Call House, West First Avenue and Adams Street. Brick and stucco, two stories, early 19th C., mansion type, Greek Revival. 2 photos (1936).

TALLAHASSEE VICINITY

Leon County (37)

"Goodwood" (Croom House),  $2\frac{3}{4}$  miles NE. of Tallahassee on Miccosukee Road. Brick and stucco, two stories, early 19th C., mansion type, (altered). 4 sheets (1934); 2 photos (1936).



FORT MARION, SAINT AUGUSTINE, FLORIDA. EARLY 17TH CENTURY

# GEORGIA

---

## ARNOLDSVILLE VICINITY

Oglethorpe County (111)

Daniels House, 11 miles SE. of Athens. Brick, two stories, early 19th C. 5 photos (1936).

## ATHENS

Clarke County (30)

Camak House, Meigs Avenue and Finley Street. Brick, two stories, early 19th C. James Camak, Architect. 4 sheets (1934); 2 photos (1934).

Cobb House, 194 Prince Avenue. Wood, two stories, mid 19th C., mansion type, Greek Revival, cast-iron balcony. 3 photos (1936; 1940).

Cobb Institute, Milledge Avenue. Masonry and stucco, three stories, mid 19th C., cast-iron veranda. 3 photos (1936; 1940).

Crane House (S. A. E. Chapter House), Pulaski and Washington Streets. Brick, two stories, mid 19th C. 5 photos (1936).

Dearing House, 338 Milledge Avenue. Brick, two stories, mid 19th C., mansion type, Greek Revival. 3 photos (1936; 1940).

Demosthenian Hall, University of Georgia campus. Brick and stucco, two stories, early 19th C. 5 sheets (1934); 7 photos (1934; 1936).

Gerdine House, 129 Dougherty Street. Wood, two stories, mid 19th C., two-story veranda. 1 photo (1936).

Grant-Hill-Bradshaw House, 570 Prince Avenue. Wood, two stories, mid 19th C., mansion type, Greek Revival. 2 photos (1934; 1940).

Hunnicut House, 325 Milledge Avenue. Wood, two stories, mid 19th C., cast-iron veranda. 1 photo (1936).

Judge Lumpkin House, 248 Prince Avenue. Wood, two stories, mid 19th C., mansion type, Greek Revival. 2 photos (1936; 1940).

Lyle House, 320 Lumpkin Street. Wood, two stories, mid 19th C., mansion type, Greek Revival. 1 photo (1936).

Nicholson House, 224 Thomas Street. Wood, two stories, early 19th C., mansion type, Greek Revival, (restored 1916). 1 photo (1936).

Old Athens Hotel, 480 Broad Street. Brick, three stories, mid 19th C. 1 photo (1936).

Phi Kappa Hall, University of Georgia campus. Brick, two stories, mid 19th C., Greek Revival. 1 photo (1936).

Reed House, 185 Hull Street. Brick and stucco, two stories, mid 19th C., Greek Revival. 1 photo (1936).

Taylor-Grady House, 634 Prince Avenue. Wood, two stories, mid 19th C., mansion type, Greek Revival. 4 photos (1936).

Thomas House, 347 Hancock Street. Wood, two stories, mid 19th C., mansion type, Greek Revival. 1 photo (1936).

Upson House, Prince Avenue. Brick and stucco, two stories, mid 19th C., mansion type, Greek Revival. 4 sheets (1934); 3 photos (1934).

## ATLANTA VICINITY

Cobb County (34)

Covered Bridge over Soap Creek, 14 miles north of Atlanta. Wood, mid 19th C. 1 photo (1936).



AUGUSTA

Richmond County (123)

Academy of Richmond County (now Library and Museum), 540 Telfair Street. Brick and stucco, two stories, mid 19th C., Gothic Revival. William Henry Goodrich, Architect. (Original building 1802.) 1 photo (1936).

Azalea Cottage, 2236 Walton Way. Wood, one and a half stories, early 19th C. 2 photos (1936).

Bennoch House, 119 Eighth Street. Brick and wood, three and a half stories, early 19th C., cast-iron balcony. 1 photo (1936).

Broad Street Stores, 582-90 Broad Street. Brick, two and a half stories, early 19th C., (altered). 1 photo (1936).

Broad Street Stores, 600 block, south side. Brick, mid 19th C., (altered). 2 photos (c. 1888; 1936).

Broad Street Stores, 700 block, north side. Brick, mid 19th C. 1 photo (c. 1888).

Broad Street Stores, 700 block, south side. Brick, mid 19th C. 1 photo (c. 1888).

Chafee House. Wood, one and a half stories, late 18th C., (altered). 13 photos (1934; 1936).

Chew-Dearing-Batthey House, 428 Washington Street. Wood, three stories, mid 19th C. 2 photos (1936).

Clanton House, 503 Greene Street. Brick, two stories, mid 19th C., mansion type, Greek Revival, cast-iron veranda. 9 photos (1936).

Court House, Greene Street. Brick and stucco, two stories with cupola, early 19th C. 4 photos (1936).

"Fruitlands". Wood, two stories with cupola, mid 19th C., mansion type, Greek Revival, two-story veranda. 2 photos (1936).

Harper-Cohen House, 2150 Battle Row. Wood, one and a half stories, early 19th C. 1 photo (1936).

"High Gate," 820 Milledge Road. Wood, two stories, early 19th C. 1 photo, stairway (1936).

House at 467 Greene Street. Wood, two stories, mid 19th C., cast-iron veranda. 2 photos (1936).

House at 261 Watkins Street. Wood, one story, mid 19th C. 1 photo (1936).

Jail, Watkins and Elbert Streets. Brick, four stories, early 19th C. 1 photo (1936).

Kilpatrick House, Forrest Hills. Wood, two and a half stories, late 18th C., mansion type, (moved 1929). 6 photos (1936).

Mayor White House, 2234 Walton Way. Wood, two stories, mid 19th C., mansion type, Greek Revival. 1 photo (1936).

"Meadow Gardens" (Walton House). Wood, one and a half stories, late 18th C. (altered). 6 photos (1934; 1936).

Murphy House, Telfair Street. Brick and stucco, two stories, late 18th C., cast-iron veranda, (altered 1820). 5 photos (1934; 1936).

Oertel House, 638 Telfair Street. Brick, two stories, early 19th C., mansion type, Greek Revival. 9 photos (1934; 1936).

Old Jail, Watkins and Elbert Streets. Brick, two stories, mid 18th C. 2 photos (1936).

Old Medical College, Washington and Telfair Streets. Brick and stucco, two stories, early 19th C., Greek Revival. C. C. Clusky, Architect. 14 sheets (1934); 4 photos (1934).

AUGUSTA—*Continued.*

Phinizy House, 519 Greene Street. Brick, two stories, early 19th C., (altered). 3 photos (1936).

Platt House, 453 Greene Street. Brick, three stories, mid 19th C., cast-iron veranda. 2 photos (1936).

Reid-Jones-Carpenter House, 2245 Walton Way. Wood, one story, mid 19th C., mansion type, Greek Revival. 6 photos (1936).

Saint Paul's Church. Brick with tower, early 19th C., Greek Revival, (rebuilt 1916-18). 1 photo (1934).

St. Paul's Parish Cemetery. Early 19th C. 5 photos, gate and gravestones (1936).

United States Arsenal, south of Walton Way on hill. Brick and stucco, two stories, early 19th C. 6 photos (1936).

Ware-Sibley-Clark House, 506 Telfair Street. Wood, two and a half stories, early 19th C., mansion type, Early Republican. 8 sheets (1936); 17 photos (1934; 1936).

White House, 1822 Broad Street. Wood, two stories, mid 18th C. 8 sheets (1934); 5 photos (1934; 1936).

Woman's Club, 825 Greene Street. Wood, one and a half stories, early 19th C., (altered). 4 photos (1936).

AUGUSTA VICINITY

Richmond County (123)

Glascok House, 4 miles from Augusta on Old Savannah Road. Wood, two stories, late 18th C. 2 photos (1936).

Harper House, 2 miles from Augusta on Wrightsboro Road. Wood, two stories, late 18th C., mansion type, two-story veranda. 11 sheets (1934); 4 photos (1934).

BARNESVILLE VICINITY

Pike County (116)

Gachet House. Wood, two stories, early 19th C. 3 sheets (1934); 2 photos (1934).

BRUNSWICK VICINITY

Glynn County (64)

Santo Domingo Mission of Talaje, 14 miles south of Brunswick. Tabby, early 17th C., (ruinous). 1 sheet (1934); 5 photos (1934; 1936).

CLINTON

Jones County (85)

Jade-Barron House. Wood, two stories, early 19th C., mansion type, Greek Revival, two-story veranda. 2 photos (1936).

Johnson House. Wood, two stories, early 19th C. 6 photos (1934; 1936).

"Lowther Hall." Wood, two stories, early 19th C., mansion type, Early Republican. Daniel Pratt, Architect (?). 7 sheets (1934); 13 photos (1934; 1936).

COBBHAM

McDuffie County (95)

Few House. Wood, two stories, early 19th C., mansion type, Greek Revival. 2 photos (1936).


COLUMBUS

Muscogee County (108)

Alexander-McGehee-Woodall House. Brick, one story, mid 19th C., Greek Revival. 2 photos (1936).

Cargill House. Brick and stucco, two stories, early 19th C., mansion type, Greek Revival. 5 photos (1934; 1936).





LOWTHER HALL, CLINTON, GEORGIA. 1822



COLUMBUS—*Continued.*

Cook-Thomas House. Wood, two stories, mid 19th C., Greek Revival, cast-iron balconies. 1 photo (1936).

Downing House, 815 Broadway. Wood, two stories, late 19th C., iron veranda, mid 19th C. 3 photos (1936).

"The Elms" (Bowers House), 1846 Buena Vista Road. Wood, one and a half stories, early 19th C., Greek Revival. 2 photos (1934).

Fontaine House (Elks Home). Brick, two stories, early 19th C., mansion type, Greek Revival. 8 photos (1934; 1936).

Judge Crawford House, 13th Street. Brick, stucco, and wood, two stories, mid 19th C., mansion type, Greek Revival, two-story veranda. 1 photo (1936).

Mott House. Brick, two stories, mid 19th C., mansion type, Greek Revival, (remodeled 1892). 2 photos (1936).

Muscogee Mills and Warehouse. Brick, mid 19th C. 1 photo (1936).

Pease House, Broad and 9th Streets. Wood, one story, mid 19th C., formal composition, cast-iron verandas. 4 photos (1934; 1936).

Rankin House, 1440 Second Avenue. Brick, two stories, mid 19th C., mansion type, Greek Revival, cast-iron veranda. 2 photos, doorway and interior (1936).

Redd House. Masonry and stucco, two stories, mid 19th C., mansion type, Gothic Revival. 1 photo (1936).

"St. Elmo" (Garrard-Slade House) 17th Avenue. Brick and stucco, two stories, early 19th C., mansion type, Greek Revival, cast-iron balcony. 2 sheets (1932); 7 photos (1934; 1936).

Swift House. Brick and stucco, two stories, mid 19th C., mansion type, Greek Revival. 2 photos (1936).

COLUMBUS VICINITY

Muscogee County (108)

Gunby House. Wood, one story, mid 19th C., Greek Revival. 2 photos (1934).

Slave Cabins, Old Bass Plantation. Log, one story, mid 19th C. 2 photos (1936).

COVINGTON

Newton County (109)

Carr House, on hill in west section of town. Wood, two stories, early 19th C., mansion type, Greek Revival. 5 photos (1936).

Downs House. Wood, one story mid 19th C., Greek Revival. 2 photos (1934).

Spence-Harris House. Wood, two stories, mid 19th C., mansion type, Greek Revival. 1 photo (1936).

COVINGTON VICINITY

Newton County (109)

Salem Camp Ground. Wood, one story, mid 19th C. 4 photos (1936).

CRAWFORDVILLE

Taliaferro County (133)

Liberty Hall. Wood, two stories, mid 19th C., (restored). 4 photos (1936).

DAHLONEGA

Lumpkin County (94)

Court House. Brick, two stories, early 19th C. 1 photo (1936).

Old Hotel, Main Square. Wood, two and a half stories, early 19th C., two-story veranda. 1 photo (1936).

- DARIEN VICINITY** Glynn County (64)  
 "Altama," Brunswick Highway. Masonry and stucco, two stories, mid 19th C., mansion type, Greek Revival. 1 photo (1936).  
 McIntosh County (96)  
 Ashantilly Plantation, 1½ miles from Darien. Tabby and stucco, two stories, early 19th C., mansion type, Greek Revival, (altered). (Burned 1937). 10 photos (1936).  
 Negro Cabin. Wood, one story, mid 19th C. 2 photos (1936).  
 Tolomato Mission. Tabby, late 16th C., (ruinous). 8 photos (1934; 1936).
- FAIRBURN VICINITY** Fulton County (61)  
 Beaver House. Wood, one story, mid 19th C., Greek Revival. 1 photo (1936).  
 Old Campbell County Court House. Brick, two stories, early 19th C., (demolished 1914) 1 photo (1910).
- GRIFFIN** Spalding County (128)  
 Bailey-Tebeault House, Meriwether Street. Wood, two stories, mid 19th C., mansion type, Greek Revival. 4 photos (1936).  
 Drewry House, 303 North Thirteenth Street. Wood, two stories, mid 19th C., mansion type, Greek Revival. 1 photo (1936).  
 Nichols House, 225 North Thirteenth Street. Wood, two stories, mid 19th C., mansion type, Greek Revival. 1 photo (1936).  
 Reverend Gibson House. Brick and stucco, two stories, mid 19th C., mansion type, Greek Revival. 1 photo (1936).
- HADDOCK VICINITY** Jones County (85)  
 Blount House. Wood, two stories, early 19th C., mansion type, Early Republican. Daniel Pratt, Architect (?). 22 photos (1934; 1936).
- HIGH SHOALS** Walton County (149)  
 House of Casulon Plantation. Wood, two stories, early 19th C., mansion type, Greek Revival, (remodeled about 1920). 8 photos (1936).
- HOSCHTON VICINITY** Barrow County (7)  
 Cochran House, 1 mile north of Hoschton. Log, one story, late 18th C. 2 sheets (1934); 2 photos (1936).
- ISLE OF HOPE** Chatham County (26)  
 Fort Wymberly, Wormsloe Plantation. Tabby, mid 18th C., (ruinous). 2 photos (1934).  
 Rice Mill, Wormsloe Plantation. Wood, two stories, early 19th C. 1 photo (1934).  
 Slave Cabin and Wellhead, Wormsloe Plantation. Wood, one story, early 19th C. 3 photos (1934).
- JEFFERSON** Jackson County (79)  
 Bell-Maddox House. Wood, two stories, mid 19th C., two-story veranda. 1 photo (1936).  
 Etheridge-Stanton House, 186 Lee Street. Wood, two stories, mid 19th C., Greek Revival. 1 photo (1936).  
 Harrison Hotel. Wood, two stories, mid 19th C., Greek Revival, two-story veranda 1 photo (1936).  
 Pendergrass Store. Wood, two stories, mid 19th C., Greek Revival. 1 photo (1936).  
 Presbyterian Church. Wood, with tower, mid 19th C., Greek Revival. 1 photo (1936).

- KNOXVILLE** Crawford County (40)  
Court House. Brick and stucco, two stories, mid 19th C. 3 photos (1936).
- LA FAYETTE** Walker County (148)  
Marsh-Warthen House. Wood, two stories, mid 19th C., mansion type, Greek Revival. (Also outbuildings). 3 photos (1936).
- LAGRANGE** Troup County (143)  
Beall-Dallis House, Broad Street. Wood, two stories, early 19th C., mansion type, Greek Revival (altered 1850). 1 photo (1936).  
Cameron House. Wood, two stories, early 19th C. 1 photo, mantel (1936).  
Culberson House, 207 Broad Street. Wood, two stories, mid 19th C., mansion type, Greek Revival. 2 photos (1936).  
Edwards House, 203 Broad Street. Wood, two stories, mid 19th C., mansion type, Greek Revival. 2 photos (1936).  
Huntley House, 302 Broad Street. Wood, two stories, early 19th C., mansion type, Greek Revival. 1 photo (1936).  
Render House, Hires Street. Wood, one story, mid 19th C., Greek Revival. 5 sheets (1934); 2 photos (1934).  
Todd House, 1103 Vernon Street. Wood, two stories, mid 19th C., mansion type, Greek Revival. Phillip Green, Architect(?), 9 sheets (1934); 3 photos (1934).
- LAGRANGE VICINITY** Troup County (143)  
Boddie House, 7 miles from LaGrange on Greenville Road. Wood, two stories, mid 19th C., mansion type, Greek Revival. 12 photos (1936).
- LEXINGTON** Oglethorpe County (111)  
Cox-Chedel-Johnston House. Wood, two stories, early 19th C., mansion type, Greek Revival. (Also outbuilding). 2 photos (1936).  
Gilmer House. Wood, two stories, early 19th C., mansion type, Greek Revival. 3 photos (1934).  
Judge Platt House. Wood, two stories, mid 19th C., mansion type, Greek Revival. 3 photos (1936).  
Pigeon House on Cox-Steward Farm. Wood, one story, mid 19th C. 1 photo (1936).  
Saims-Bacon House. Wood, one story, mid 19th C. 1 photo (1936).  
Willingham-Wadkins House. Wood, two stories, mid 19th C., mansion type, Greek Revival. 1 photo (1936).
- LOUISVILLE** Jefferson County (82)  
Slave Market, Public Square. Wood, one story with cupola, mid 18th C. 1 sheet (1934); 2 photos (1934).
- MACON** Bibb County (11)  
Andrews House, 110 Third Street. Wood and stucco, one story with cupola, mid 19th C., wrought-iron veranda. 4 photos (1936).  
Baber House (Clinic Hospital). Brick and stucco, two stories, early 19th C., (altered c. 1920). 9 photos (1936).  
Birdsey House, Vineville Avenue. Wood, two stories, mid 19th C., mansion type, Greek Revival, (altered). Elam Alexander, Architect. 1 photo (1936).  
Callaway House (Macon Hospital), Pine Street. Brick, two stories, mid 19th C., mansion type, Greek Revival. Elam Alexander, Architect. 1 photo (1936).



MACON—*Continued.*

Canning House, 854-56 Mulberry Street. Wood, two stories, mid 19th C., mansion type, Greek Revival. 1 photo (1936).

Coleman House. Brick and stucco, two stories, mid 19th C., mansion type, Greek Revival. Elam Alexander, Architect. 1 photo (1934).

Cowles House, Vine and Walnut Streets. Brick and stucco, one story, early 19th C., Greek Revival. Elam Alexander, Architect. 3 sheets (1934); 5 photos (1934; 1936).

Dr. Miller House, Georgia Avenue and College Street. Wood, two stories with cupola, mid 19th C., mansion type, Greek Revival. 3 photos (1936).

Emerson and Holmes Building, 556 Mulberry Street. Brick and stucco, three stories, mid 19th C. 5 photos (1936).

Holt House. Wood, two stories, mid 19th C., mansion type, Greek Revival. Elam Alexander, Architect. 1 photo (1936).

Old State Bank, Walnut Street. Brick and stucco, one story, early 19th C. 1 photo (1936).

Poe House, Washington and Poplar Avenues. Brick, two stories, mid 19th C., cast-iron veranda. 5 photos (1936).

Rectory of Christ Church, 211 Third Street. Wood, two stories, mid 19th C., mansion type, Greek Revival, (moved). 1 photo (1936).

Slade Houses, 453 Walnut Street. Brick, two stories, early 19th C. 4 photos (1936).

Small House, 115 Rogers Avenue. Wood, two stories, mid 19th C., mansion type, Greek Revival. 1 photo (1936).

MADISON

Morgan County (106)

Kolb-Pou-Newton House. Wood, two stories, mid 19th C., mansion type. 4 photos, interior and garden (1936).

"Thurleston." Wood, two stories, early 19th C., mansion type, Greek Revival. 2 photos (1936).

MARIETTA

Cobb County (34)

Fraser-Couper House. Wood, two stories, mid 19th C., mansion type, Greek Revival. 2 photos (1936).

MARSHALLVILLE

Macon County (97)

Frederick-Wade House. Wood, two stories, mid 19th C., mansion type, Greek Revival. 1 photo (1936).

McCaskill-Rumph House. Brick, two stories, mid 19th C., mansion type, Greek Revival. 1 photo (1936).

Slappey House. Wood, two stories, mid 19th C., mansion type, Greek Revival. 1 photo (1936).

MARSHALLVILLE VICINITY

Macon County (97)

Felton House, 1 mile south of Marshallville. Wood, two stories, early 19th C., mansion type, Greek Revival. 1 photo (1936).

Rumph House, 3 miles west of Marshallville. Wood, two stories, mid 19th C., mansion type, Greek Revival. 3 photos (1936).

Stage Coach Inn (Bryan House), 3 miles SW. of Marshallville. Wood, one and a half stories, early 19th C., dog-run type. 2 photos (1936).

MIDWAY

Liberty County (90)

Midway Congregational Church. Wood with tower, late 18th C. 2 sheets (1934); 4 photos (1934).

MILLEDGEVILLE

Baldwin County (5)

Bell House (originally a parsonage). Wood, one story, mid 19th C., Greek Revival. 1 photo (1936).

"The Cedars," Columbia Street. Wood, two stories, early 19th C., mansion type, Greek Revival, (moved). 4 photos (1936).

Central Building, State Hospital. Brick and stucco, 3½ stories with dome, mid 19th C., Greek Revival, (wings later). 1 photo (1937).

Conn House, Wilkerson and Green Streets. Wood, two stories, early 19th C., mansion type, Greek Revival. 1 photo (1936).

Old Governor's Mansion, Clark and Green Streets. Brick and stucco, two stories with cupola, mid 19th C., mansion type, Greek Revival. 9 photos (1934; 1936).

Old State Capitol. Brick and stucco, two stories, early 19th C., Gothic Revival, (remodeled 1835, burned 1941). 4 photos (1936; 1937).

Stetson-Sanford House, Wilkinson and Hancock Streets. Wood, two stories, early 19th C., two-story veranda. 7 photos (1936).

Williams-Ferguson House, Liberty and Washington Streets. Wood, two stories, early 19th C. 3 photos (1936).

Williams-Orme-Crawford House, 211 Liberty Street. Wood, two stories, early 19th C., mansion type, Greek Revival. 8 photos (1936).

MILLEDGEVILLE VICINITY

Baldwin County (5)

Boykin House, 10 miles east of Milledgeville. Wood, two stories, early 19th C., mansion type, Greek Revival. 12 photos (1936; 1937).

Governor Johnson-Ennis House, 1 mile south of Milledgeville. Wood, two stories, early 19th C., mansion type, Greek Revival. 3 photos (1936).

Mount Nebo (McComb's Mount), 6 miles west of Milledgeville. Wood, two stories, early 19th C., Early Republican, formal composition, two-story veranda. 4 sheets (1934); 4 photos (1934).

Tucker-Hatcher House. Brick and stucco, two stories, mid 19th C., mansion type, Greek Revival, (restored 1928). 1 photo (1937).

"Westover," 4½ miles west of Milledgeville. Wood, two stories, early 19th C., mansion type, Greek Revival. Daniel Pratt, (?) Architect. 5 sheets (1934); 9 photos (1934).

MONROE

Walton County (149)

Briscoe-Selman House. Wood, two stories, early 19th C., mansion type, Greek Revival (altered c. 1905). 3 photos (1936).

Davis House. Wood, two stories, early 19th C., two-story veranda, (altered). 1 photo (1936).

OXFORD

Newton County (109)

Few Literary Society Hall, Emory College. Masonry and stucco, two stories, mid 19th C., Greek Revival. 2 photos (1936).

Old Emory Church. Wood, with cupola, mid 19th C. 1 photo (1936).

Phi Gamma Literary Society Hall, Emory College. Masonry and stucco, one story, mid 19th C., Greek Revival. 1 photo (1936).

- PANOLA VICINITY DeKalb County (45)  
 Latimer-Felton House. Wood, two stories, mid 19th C., (ruinous). 2 sheets (1936); 1 photo (1936).
- RIDGEVILLE McIntosh County (96)  
 Epping House, 3 miles northeast of Darien. Wood, two stories, mid 19th C., two-story veranda. (Also outbuildings). 3 photos (1936).
- RINCON Effingham County (52)  
 Jerusalem Church. Brick, with cupola, mid 18th C. 4 photos (1934).
- ROCK SPRING Walker County (148)  
 Carter's Quarters. Wood, two stories, early 19th C. 6 photos (1934).
- ROME Floyd County (58)  
 "Thornwood." Wood, two stories, mid 19th C., Greek Revival. 3 photos (1936).
- ROSWELL Fulton County (61)  
 "Barrington Hall." Wood, two stories, mid 19th C., mansion type, Greek Revival. 1 photo (1936).  
 "Bullock Hall." Wood, two stories, mid 19th C., mansion type, Greek Revival. 3 sheets (1934); 5 photos (1934).  
 Lewis House. Wood, one story, mid 19th C., Greek Revival. 1 photo (1936).  
 Mimosa Hall (Phoenix Hall). Brick and stucco, two stories, mid 19th C. mansion type, Greek Revival. 4 photos (1936).  
 Old Methodist Church. Brick, mid 19th C. 1 photo (1936).
- SAINT MARYS Camden County (20)  
 Orange Hall. Wood, two stories, early 19th C., mansion type, Greek Revival. 12 sheets (1934); 5 photos (1934).
- SAINT MARYS VICINITY Camden County (20)  
 Santa Maria Mission. Tabby, two stories (?), mid 17th C., (ruinous). 2 sheets (1934); 6 photos (1934).
- SAINT SIMONS ISLAND Glynn County (64)  
 Fort Frederica. Tabby, one story, early 18th C. (ruinous). 3 photos (1934; 1936).  
 Hamilton Plantation, Slave Cabin. Tabby, one story, early 19th C. (Also two-story barn). 2 photos (1936).  
 Rest House. Tabby, one and a half stories, early 19th C. (ruinous). 1 photo (1934).  
 Retreat House. Brick, one story, mid 18th C., (burned 1906). 1 photo (1936).  
 Slave Hospital and Green House, "Retreat Plantation". Tabby, two stories, early 19th C., (ruinous). 3 photos (1934).
- SAPELO ISLAND McIntosh County (96)  
 Spanish Fort. Tabby, late 17th C., (ruinous). 1 photo (1934).
- SAVANNAH Chatham County (26)  
 Arnold House, 128 State Street. Wood, two and a half stories, late 18th C. (Brick and stucco addition later.) 2 photos (1936).  
 Bank, 19 East Bay Street. Brick and stucco, two stories, early 19th C. 1 photo (1934).  
 Battersby-Anderson House, 119 East Charlton Street. Brick, two stories, mid 19th C. 1 photo (1936).



SAVANNAH—*Continued.*

Branch of United States Bank. Masonry and stucco, one story, early 19th C., Greek Revival, (demolished 1924). William Jay, Architect. 1 photo (c. 1831).

Central of Georgia Railroad Bridges. Brick, mid 19th C. 4 photos (1936).

Christ Church, Johnson Square. Brick and stucco, mid 19th C., Greek Revival. James Hamilton Couper, Architect. 3 photos (1934; 36).

Clark House, 107 Oglethorpe Avenue. Brick, two stories, mid 19th C. 2 photos (1936).

Cunningham House, 101 East Oglethorpe Avenue. Brick, three stories, mid 19th C., mansion type, Greek Revival. 1 photo, doorway (1936).

Custom House, Bay and Bull Streets. Regular ashlar, two stories, mid 19th C., Greek Revival. 2 photos (1936).

Davenport House, State and Habersham Streets. Brick, two and a half stories, early 18th C. 5 sheets (1934); 7 photos (1934; 1936).

Denis Houses, 25-27 Lincoln Street. Wood, two and a half stories, early 19th C. 1 photo (1934).

Dr. Charlton House, 220 East Oglethorpe Avenue. Brick, two stories, mid 19th C. 1 photo (1936).

Factor's Warehouse, River Street. Fieldstone, three stories, late 18th C. 1 photo (1934).

First African Baptist Church, Bryant, Montgomery and St. Julian Streets. Brick, with tower, mid 19th C. 2 photos (1936).

Fort Wayne, beyond East Bay Street. Brick, two stories, mid 18th C. 1 photo (1936).

Gibbons Block. Brick, three stories, early 19th C. 3 photos (1934; 1936).

Green-Meldrim House. Brick and stucco, two stories, mid 19th C., mansion type. Gothic Revival, cast-iron veranda. 13 photos (1934; 1936).

Habersham House (Pink House), Reynolds Square. Brick and stucco, two stories, late 18th C., (altered). 7 photos (1934; 1936).

Harbor Beacon. Cast iron, mid 19th C. 1 photo (1934).

House at 203 East York Street. Mid 19th C., wrought-iron balustrade. 1 photo (1936).

House, 115 West Oglethorpe Avenue. Brick and stucco, three stories, early 19th C., (altered). 1 photo, doorway (1936).

Houses at 312 and 314 East Broughton Street. Wood, three stories, mid 19th C. 2 photos (1936).

Houses at 118 and 124 East Harris Street. Brick, two stories, mid 19th C. 1 photo (1936).

Houstoun-Screven House. Wood, two stories, late 18th C., (demolished 1920). 3 photos (copies).

Independent Presbyterian Church, Bull and Oglethorpe Streets. Regular ashlar with tower, early 19th C. (Burned and rebuilt C. 1900). John H. Queen, Architect. 7 photos (1936).

LePage House, 112 West Hull Street. Wood, two stories, early 19th C., wrought-iron balcony. 2 photos, doorway (1936).

Low House, 329 Abercorn Street. Brick and stucco, two stories, mid 19th C., mansion type, Greek Revival, cast-iron veranda. 5 photos (1936)

SAVANNAH—*Continued.*

MacIntosh House, 110 E. Oglethorpe Avenue. Brick and stucco, two stories, late 18th C., cast-iron balcony, (altered 19th C.). 1 photo (1936).

Mackay House, 125 East Congress Street. Wood, two stories, mid 18th C., mansion type, Early Republican. 22 photos (1936).

McAlpin House. Brick and stucco, two and a half stories, early 19th C., mansion type, Greek Revival, (altered 1895). 9 photos (1936).

Minis House, Habersham Street. Brick and stucco, two stories, early 19th C., Greek Revival, wrought-iron balconies. 4 sheets (1934); 5 photos (1934; 1936).

Newspaper Office, 17 East Bay Street. Brick and stucco, two stories, early 19th C. 1 photo (1934).

Ravenel House, MacDonough and Floyd Streets. Brick, two stories, early 19th C. Matthew Lufborrow, Architect. 1 photo (1934).

Reid Servants' and Carriage House, 118 East State Street. Regular ashlar, two stories, early 19th C. 3 photos (1934; 1936).

Richardson-Maxwell-Owens House, Abercorn Street. Tabby and stucco, two stories, early 19th C., mansion type, Early Republican. William Jay, Architect. 8 sheets (1934); 20 photos (1934; 1936).

Roberts House, 27 Abercorn Street. Brick, three stories, mid 19th C. 3 photos (1936), Scarborough House. Brick and stucco, three stories, early 19th C., mansion type. Greek Revival. 7 photos (1934; 1936).

Smets House, Jones and Bull Streets. Brick, two stories, mid 19th C., cast-iron veranda. 1 photo (1936).

Sorrel-Weed House, 6 West Harris Street. Brick and stucco, two stories, mid 19th C., mansion type, Greek Revival, cast-iron balconies. 15 photos (1936).

Spencer-Woodbridge House, 22 Habersham Street. Wood, two and a half stories, late 18th C., Early Republican. 4 photos (1934; 1936).

Telfair Academy of Arts and Sciences. Brick and stucco, two stories, early 19th C., mansion type, Greek Revival, cast-iron balconies. William Jay, Architect. 4 photos (1936).

Tenement Houses, 421-423 East York Street. Brick and stucco, one story, early 19th C. 1 photo (1934).

Tobias House, 18 West Harris Street. Brick, three stories, mid 19th C. 2 photos (1936).

Trinity Church, West side of Saint James Square. Brick and stucco, mid 19th C., Greek Revival. John B. Hogg, Architect. 1 photo (1936).

Waring House, 127 Oglethorpe Avenue. Brick, two stories, early 19th C., mansion type, Early Republican, (remodeled to three stories). 4 photos (1934; 1936).

Wayne-Gordon House, 10 East Oglethorpe Avenue. Brick and stucco, three stories, early 19th C., mansion type, Greek Revival. William Jay, Architect. 9 photos (1936).

Wetter House, 425 Oglethorpe Avenue. Brick and stucco, three stories, early 19th C., mansion type, (remodeled, and cast iron added, 1857). 7 photos (1934; 1936).

SAVANNAH VICINITY

Chatham County (26)

Fort Pulaski, Cockspur Island. Brick, mid 19th C. 7 photos (1935; 1936).

"The Hermitage." Brick and one story, stucco, early 19th C., Greek Revival, (demolished c. 1936). Henry McAlpin, Architect. 3 sheets (1930); 5 photos (1934).

"Wild Heron Plantation," 14 miles SW. of Savannah, Little Ogeechee River. Wood, one and a half stories, mid 18th C., (restored 1935). 2 photos (1936).



WEST END ELEVATION  
OTHER END SIMILAR  
SCALE 1/8"=1'-0"



SOUTH ELEVATION  
NORTH ELEVATION SIMILAR  
SCALE 1/8"=1'-0"

"THE HERMITAGE," SAVANNAH VICINITY, GEORGIA. 1820



- SPARTA** Hancock County (71)  
 Dr. Terrell House. Wood, two stories, early 19th C., mansion type, Greek Revival. 6 photos (1936).  
 Judge Little House, Main Street. Wood, one and a half stories, mid 19th C. 4 photos (1936).  
 Sayre-Shivers House, Broad and Rabun Streets. Wood, two stories, mid 19th C., mansion type, Greek Revival. 8 photos (1936).
- SPRING PLACE** Murray County (107)  
 Vann House. Brick, two stories, late 18th C., two-story veranda. 5 photos (1934; 36).
- TALBOTTON** Talbot County (132)  
 Dr. Leonard House. Wood, two stories, mid 19th C., mansion type, Greek Revival. 4 photos (1936).  
 Episcopal Church. Wood with tower, mid 19th C., Gothic Revival. 3 photos (1936).  
 Hill-Leonard House. Wood, two stories, mid 19th C., mansion type, Greek Revival. 3 photos (1936).  
 Maxwell House. Wood, one story, mid 19th C., Greek Revival. 1 photo (1936).  
 Methodist Church. Brick with cupola, early 19th C., Greek Revival. 2 photos (1936).  
 Straus le Vert Memorial Hall. Wood, two stories, mid 19th C., Greek Revival. 1 photo (1936).
- TOCCOA VICINITY** Stephens County (129)  
 "Traveler's Rest" (now Jarrett House). Wood, two stories, late 18th C. (addition, 1820). 4 sheets (1934); 3 photos (1934).
- WASHINGTON** Wilkes County (159)  
 Alexander House. Brick, two stories, early 19th C., mansion type, (altered). 5 photos (1934; 1936).  
 Presbyterian Church. Wood with tower, early 19th C., Greek Revival. 4 photos (1936).  
 Toombs House. Wood, two stories, early 19th C., mansion type, Greek Revival. 2 photos (1934).  
 Wingfield-Cade House. Wood, two stories, late 18th C., mansion type, Greek Revival, altered. (Also outbuildings). 4 photos (1936).
- WATKINSVILLE** Oconee County (110)  
 Eagle Tavern. Log, two stories, late 18th C. 1 photo (1936).
- WAYNESBORO** Burke County (17)  
 Munnerlyn House. Wood, two stories, late 18th C. 1 photo (1934).
- WEST POINT** Troup County (143)  
 Booker House. Wood, two stories, mid 19th C., mansion type, Greek Revival. 1 photo (1936).
- WHITESVILLE VICINITY** Harris County (73)  
 Davidson House, about 4 miles north of Whitesville. Wood, two stories, mid 19th C., mansion type, Greek Revival, two-story veranda. 2 photos (1936).
- WOODBINE VICINITY** Camden County (20)  
 Refuge Plantation, north side of Satilla River. Wood, one and a half stories, late 18th C. 3 photos (1936).

# ILLINOIS

---

## ADDISON VICINITY

DuPage County (22)

Heideman Wind Mill, one-half mile north of Addison on Route No. 5. Wood, mid 19th C. 4 sheets (1934); 2 photos (1934).

## ALBION

Edwards County (24)

Dr. Thompson House (Library). Brick, two stories, mid 19th C. 7 sheets (1934); 3 photos (1934).

French House, on State Route 130 opposite Market Square. Brick, two stories, mid 19th C. 5 sheets (1934); 2 photos (1934).

## ALTON

Madison County (60)

Loomis Hall, Shurtleff College. Brick, two stories, early 19th C. 7 sheets (1934); 1 photo (1934).

## BATAVIA

Kane County (45)

Burke House, Washington Street. Wood, two stories, mid 19th C. 2 sheets (1936); 10 photos (1934; 1936).

## BEARDSTOWN

Cass County (9)

Billings House, LaFayette and Third Streets. Wood, two stories, mid 19th C., two-story veranda. 2 sheets (1934); 3 photos (1934).

Old Courthouse (City Hall). Brick, two stories, mid 19th C. 4 photos (1937).

Sturtevant House, 301 Washington Street. Wood, two stories, mid 19th C., cast-iron verandas. 6 sheets (1934); 9 photos (1934).

## BELLEVILLE

St. Clair County (82)

Lincoln Hotel, North High and East "A" Streets. Brick and stucco, three stories, mid 19th C., Greek Revival. 5 sheets (1935); 2 photos (1935).

## BELVIDERE

Boone County (4)

Dunton House, 807 McKinley Avenue. Wood, two stories, mid 19th C., Greek Revival. 1 sheet (1936); 12 photos (1936).

Hildrup House, 1215 North State Street. Wood, two stories, mid 19th C., mansion type, Greek Revival, (altered). John K. Towner, Architect. 2 sheets (1936); 9 photos (1936).

Wheeler House, 222 West Locust Street. Wood, two stories, mid 19th C., Greek Revival. 1 sheet (1936); 5 photos (1936).

## BELVIDERE VICINITY

Boone County (4)

Newton House, 8 miles south of Belvidere. Wood, one and a half stories, mid 19th C., Greek Revival. 1 sheet (1936); 8 photos (1936).

## BEMENT

Piatt County (74)

Bryant House, 116 Wilson Street. Wood, one story, mid 19th C. 2 sheets (1935); 3 photos (1925; 1935).

## BISHOP HILL

Henry County (37)

Cooperative Store, Main and Christina Streets. Mid 19th C. 1 sheet, facade (1936).

Old Jansonist Building, Apartment House, Main Street. Brick and stucco, two stories, mid 19th C. 1 photo (1936).

Old Jansonist Building, Original Colony Store (now Post Office), Main and Bishop Hill Streets. Brick, two stories, mid 19th C. 1 sheet (1936); 1 photo (c. 1910).

Old Jansonist Building, Steeple Building, Main and Bishop Hill Streets. Brick and stucco, three stories with cupola, mid 19th C., Classic Revival. August Bonholts, Architect. 6 sheets (1936); 7 photos (1936); 2 photos (copies—no date).

BLOOMINGDALE VICINITY

DuPage County (22)

Laudon-Bender House,  $\frac{1}{2}$  mile east of Bloomingdale, U. S. Route 20. Wood, one story, mid 19th C. 2 sheets (1934); 2 photos (1934).

BLOOMINGTON

McLean County (57)

Major's Hall, 117 East Front Street. Brick, two stories, mid 19th C., (altered). 3 sheets (1936); 1 photo (1936).

CAHOKIA

St. Clair County (82)

Church of the Holy Family, State Route 257. Log, late 18th C., (altered). 9 sheets (1934); 3 photos (1934).

Jarrot House, State Route 157. Brick, two stories, late 18th C. 16 sheets (1934); 2 photos (1934).

Priest's House, State Route 157. Brick, one story, mid 19th C., Greek Revival. 4 sheets (1934); 1 photo (1934).

CAIRO

Alexander County (2)

Langan House. Brick, two stories with tower, mid 19th C., Italianate, cast-iron veranda. 5 photos (1934).

Store Building, 509 Commercial Avenue. Wood, two stories, mid 19th C. 3 sheets (1934); 1 photo (1934).

CARBONDALE VICINITY

Jackson County (39)

Cabin,  $5\frac{1}{2}$  miles south of Carbondale on U. S. Highway No. 51. Log, two stories, mid 19th C. 2 sheets (1934); 2 photos (1934).

CARLYLE

Clinton County (14)

Suspension Bridge, Kaskaskia River. Wood and stone, mid 19th C. 2 sheets (1935); 3 photos (1936).

CHANNAHON VICINITY

Will County (99)

Canal Locks, Illinois-Michigan Canal. Stone, mid 19th C. 2 sheets (1936); 8 photos (1936).

Canal Lock House, Illinois-Michigan Canal. Wood, one and a half stories, mid 19th C. 1 sheet (1936); 1 photo (1936).

CHICAGO

Cook County (16)

Aldine Square, Vincennes Avenue between 37th and 39th Streets. Stone, late 19th C. 1 sheet (1936); 11 photos (1934; 1935; 1936).

Balcony rail of Carpenter House, 945 North Dearborn Street. Cast-iron details, late 19th C. 3 photos (1936).

Cahokia Court House. Log, one story, early 18th C., (moved 1906). 1 sheet (1934); 7 photos (1934).

Cast-iron detail at 1362 North Dearborn Street, late 19th C. 1 photo (1936).

Clarke House, 4526 South Wabash Avenue. Wood, one and a half stories with cupola, mid 19th C., Greek Revival, (moved 1872). 6 sheets (1935); 4 photos (1872; 1935).

Fence at 720 North Rush Street. Cast-iron detail, late 19th C. 1 photo (1936).

Fence at 613 North Wabash Avenue. Cast-iron detail, late 19th C. 1 photo (1936).

Fence at 650 Rush Street. Cast-iron detail, late 19th C. 1 photo (1936).



CHICAGO—*Continued.*

Fence at 711 Rush Street. Cast-iron detail, late 19th C. 1 photo (1936).

Fence at 1133 West Washington Boulevard. Cast-iron detail, late 19th C. 1 photo (1936).

Fence and Gates of Cyrus McCormick House, 675 Rush Street. Cast-iron detail, late 19th C. 2 photos (1936).

Fence and Gate at Huron and Wabash Avenues. Cast-iron detail, late 19th C. 1 photo (1937).

Fence and Gate at 701 Rush Street. Cast-iron detail, late 19th C. 1 photo (1936).

Fence rail at 1000 North Dearborn Street. Cast-iron detail, late 19th C. 1 photo (1936).

Fence rail at 1153 North Dearborn Street. Cast-iron detail, late 19th C. 1 photo (1935).

Gate at 1150 North Dearborn Street. Cast-iron detail, late 19th C. 1 photo (1936).

Gate and Fence at 1210 North Dearborn Street. Cast-iron detail, late 19th C. 2 photos (1936).

Gate and Fence at 1339 North Dearborn Street. Cast-iron detail, late 19th C. 1 photo (1936).

Gate post and fence at 1156 North Dearborn Street. Cast-iron detail, late 19th C. 1 photo (1936).

Houses at 1352-1362 West Washington Boulevard. Brick and regular ashlar, three and a half stories, late 19th C., cast-iron balconies. 2 photos (1936).

Ironwork at 1237 North Dearborn Street. Cast-iron detail, mid 19th C. 5 photos (1936).

Ironwork of Strong House, 1352 West Washington Boulevard. Cast iron, mid 19th C. 2 sheets (1936); 4 photos (1936).

Old Second Baptist Church (Aiken Institute), Morgan and Montoe Streets. Brick, mid 19th C. W. W. Boyington, Architect. 6 sheets (1934); 7 photos (1934).

Sheldon House, 723 West Congress Street. Wood, two stories, mid 19th C. 3 sheets (1934); 2 photos (1934).

Smith House (Enterprise Institute), Aldine Square. Stone, two stories, late 19th C. 4 photos (1935).

Stair Railing and Fence at 1159 North Dearborn Street. Cast-iron details, late 19th C. 1 photo (1936).

Stair and railing at 923 North Dearborn Street. Cast-iron details, late 19th C. 1 photo (1936).

Stair Railing at 1021 South Wabash Avenue. Cast-iron detail, late 19th C. 1 photo (1937).

Stair Railing at 66 West Oak Street. Cast-iron detail, late 19th C. 1 photo (1936).

Stair Railing at 1149 West Washington Boulevard. Cast-iron detail, late 19th C. 1 photo (1936).

Wentworth House, Archer and South Harlem Avenues. Wood, two stories, mid 19th C. 2 sheets (1936); 6 photos (1936); 1 photo (copy).

## COLUMBIA

Monroe County (67)

Buck Tavern. Wood, two and a half stories, early 19th C. 2 sheets (1935); 2 photos (c. 1856; 1935).

Grosse House. Brick, one and a half stories, mid 19th C., Greek Revival. 3 sheets (1935); 9 photos (1935; 1940).

Habermehl House (Pigs Eye House), South Second and Pine Streets. Brick, one story, mid 19th C. 2 sheets (1935); 1 photo (1935).

House at 808 East Main Street. Brick, one story, mid 19th C. 4 sheets (1935); 3 photos (1935).

House at 810 East Main Street. Brick, one story, mid 19th C. 3 sheets (1935); 2 photos (1935).

House at 812 East Main Street. Brick, two stories, mid 19th C. 4 sheets (1935); 3 photos (1935).

Ichmiller House, 803 East Main Street. Brick and wood, one story, mid 19th C. 2 sheets (1935); 2 photos (1935).

Otto House. Irregular ashlar, one and a half stories, mid 19th C. 2 sheets (1935); 2 photos (1935).

Schneider House, 123 East Main Street. Brick, one and a half stories, mid 19th C. 2 sheets (1935); 1 photo (1935).

## DECATUR

Macon County (58)

Old Court House, Fairview Park. Log, one and a half stories, early 19th C., (moved). 2 sheets (1935); 2 photos (1935).

## DEPUE VICINITY

Bureau County (6)

Hassler Tavern, 2 miles from Depue. Brick, one story, mid 19th C. 2 sheets (1935); 3 photos (1935).

## EDWARDSVILLE

Madison County (60)

Old Wabash Hotel, Main and Union Streets. Brick, two and a half stories, mid 19th C. 3 sheets (1935); 1 photo (1935).

Warren's Print Shop. Wood, two stories, early 19th C. 1 photo (1935).

## EDWARDSVILLE VICINITY

Madison County (60)

Windmill, Paddock Farm, 7½ miles north of Edwardsville. Wood, two stories, early 19th C. 3 sheets (1935); 2 photos (1935).

## ELGIN

Kane County (45)

Hinsdell House, 443 East Chicago Street. Brick, two stories, mid 19th C. 4 sheets (1934); 3 photos (1934).

## EVANSTON

Cook County (16)

Long House, 929 Sheridan Road. Wood, early 19th C., (moved from Bond House Kaskaskia, Illinois, 1892). 1 sheet (1936); 2 photos (1934).

## FALL CREEK VICINITY

Adams County (1)

Fall Creek Bridge, 1 mile east of Fall Creek over Fall Creek Gorge. Irregular ashlar early 19th C. 1 sheet (1936); 2 photos (1936).

## FAYVILLE

Kane County (45)

Keating House. Irregular ashlar, two stories, mid 19th C. 2 sheets (1936); 12 photos (1936).

FULLERSBURG

DuPage County (22)

House opposite Old Tavern, Ogden Avenue. Wood, one story, mid 19th C. 1 photo (1937).

Old Tavern, Ogden Avenue. Wood, two stories, early 19th C. 2 sheets (1936); 5 photos (1936); 2 photos (copies).

Old Toll House. Wood, one story, mid 19th C. 1 photo (1937).

FULLERSBURG VICINITY

DuPage County (22)

Grave Water Mill, ½ mile north of Fullersburg on York Road. Brick, three stories, mid 19th C. 3 sheets (1934); 3 photos (1934).

GALENA

Jo Daviess County (43)

Buden House. Wood, one story, mid 19th C. 1 photo (1934).

Calderwood House, North Bench Street. Brick, two and a half stories, mid 19th C. 1 photo (1936).

Clarey House. Wood, one story, mid 19th C. 1 photo (1934).

Cottage, 408 South Dodge Street. Brick, one and a half stories, mid 19th C. 1 sheet (1935); 2 photos (1935).

General Smith House, South and Berick Streets. Brick, one story, mid 19th C., Greek Revival. H. J. Stauffer, Architect. 6 sheets (1934); 6 photos (1934).

Grace Episcopal Church. Irregular ashlar with tower, mid 19th C., Gothic Revival, (spire removed). C. W. Otis, Architect. 5 sheets (1935); 12 photos (1935; 1936); 2 photos (copies—no date).

Grant House, 121 South High Street. Brick, two stories, mid 19th C. 2 sheets (1934); 4 photos (1934).

Grimm House, 608 South Bench Street. Brick, mid 19th C. 1 sheet (1936); 1 photo (1936) (entrance door only).

Harmony Lodge of Odd Fellows, Bench Street. Brick, mid 19th C. 1 photo (1936) (entrance door only).

Hempstead House, 611 South Bench Street. Brick, two stories, mid 19th C., Greek Revival. 1 sheet (1936); 1 photo (1936).

Hoge House, 512 Park Avenue. Brick, one story, mid 19th C., Greek Revival. H. J. Stauffer, Architect. 5 sheets (1934); 7 photos (1934).

House at Elk and Prospect Streets. Brick, one and a half stories, mid 19th C. 1 photo (1936).

Hunkins House. Brick, two stories, mid 19th C., Greek Revival, two-story veranda. 1 photo (1934).

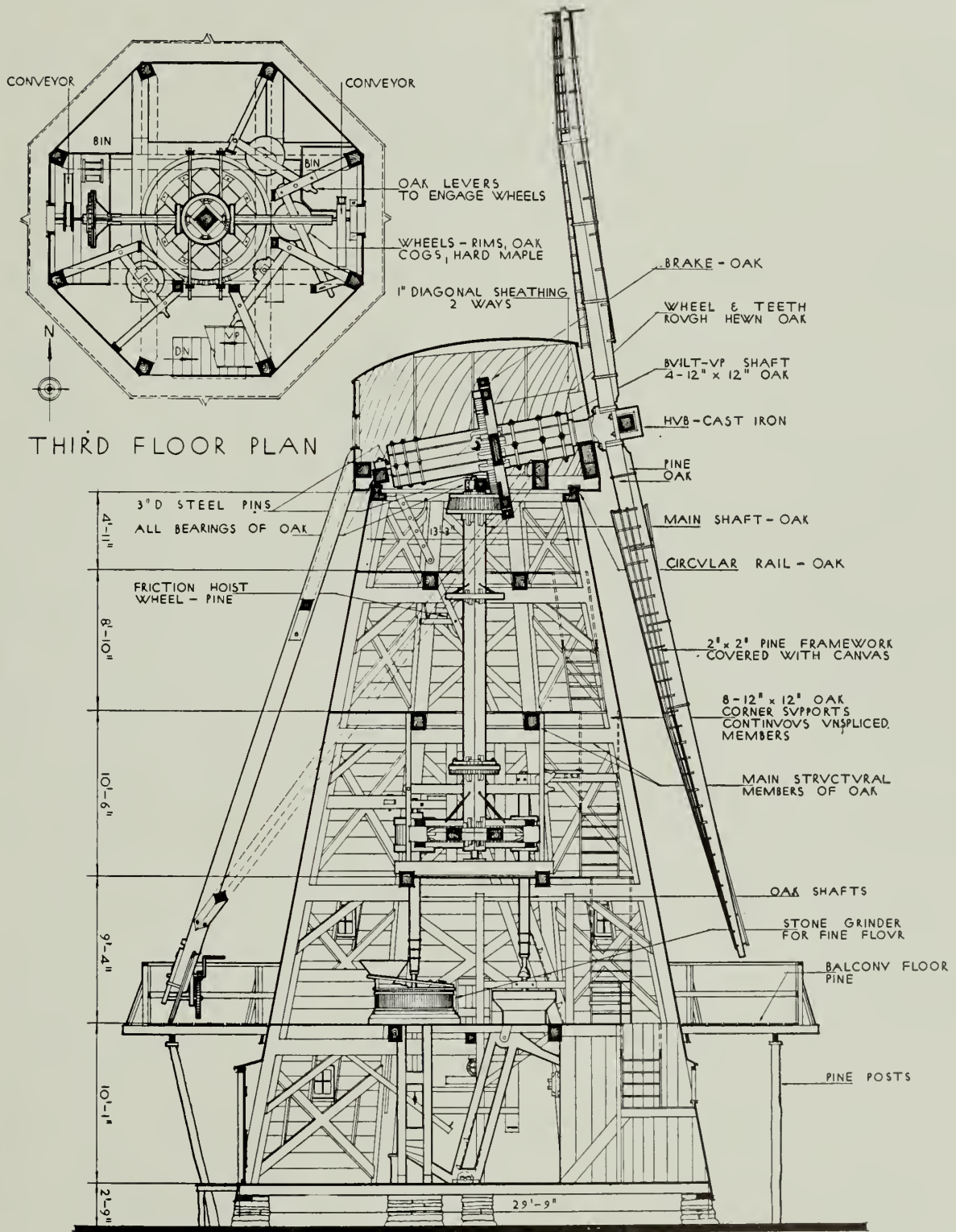
John Dowling House, 120 North Bench Street. Brick, two stories, mid 19th C., mansion type, Greek Revival. 7 sheets (1934); 4 photos (1934).

Klingel House, Bench Street. Brick, two stories, mid 19th C., two-story veranda. 1 photo (1936).

Maxiener House, 104 South Bench Street. Wood, early 19th C. 1 sheet (1936); 2 photos (1936).

Methodist Church (Odd Fellows Lodge), Bench Street. Brick, mid 19th C., (demolished). 1 photo (1936).





HEIDEMAN MILL, ADDISON VICINITY, ILLINOIS. 1867

GALENA—*Continued.*

Mississippi House (Hotel), South Main Street. Brick, four stories, mid 19th C. 2 sheets (1935); 2 photos (1935).

Nicholas Dowling Building, Diagonal and Main Streets. Brick, four stories, mid 19th C. 4 sheets (1934); 4 photos (1934).

Old Dowling House, Broadway. Irregular ashlar, one story, mid 19th C. 1 photo (1936).

Old Market House (Town Hall), North Commerce Street. Brick, two stories with cupola, mid 19th C. 8 sheets (1935); 12 photos (1934; 1935; 1936).

Porter House, 110 North Bench Street. Brick, two stories, mid 19th C. 1 sheet (1936); 1 photo (1936).

Ryan House, Bench Street. Brick, two stories, mid 19th C., mansion type, Greek Revival. 1 photo (1936).

Senator Washburne House, 908 Third Street. Brick, two stories, mid 19th C., mansion type, Greek Revival. 5 sheets (1934); 6 photos (1934).

Sisters of Mercy Convent, 226 North Bench Street. Brick, two stories, mid 19th C. 1 sheet (1936); 1 photo (1936).

S. M. Felt House, Prospect Street. Mound stone and cast-iron details, mid 19th C. 4 sheets (1934); 3 photos (1934).

Specht House. Brick, two stories, mid 19th C. 3 photos (1934).

Stahl House, 605 Bench Street. Brick, two stories, mid 19th C. 4 sheets (1934); 4 photos (1934).

Telford House, Park Avenue between Monroe and Jackson Streets. Wood, one and a half stories, mid 19th C., Greek Revival. 4 sheets (1934); 4 photos (1934).

Telford Shop, Bench Street. Cast-iron details, mid 19th C., (moved). 1 photo (1936).

Warehouse, South Main Street. Brick, three stories, mid 19th C. 1 photo (1936).

GALENA VICINITY

Jo Daviess County (43)

Chetlain House, 5 miles northwest of Galena. Log, one and a half stories, early 19th C., (additions, mid 19th C.). 3 sheets (1934); 3 photos (1934).

Roberts House, 4 miles SE of Galena on Route 5. Brick, two stories, mid 19th C. 6 sheets (1934); 3 photos (1934).

GENEVA

Kane County (45)

Captain Wells House, 22 South Third Street. Stucco and frame, two stories, mid 19th C., mansion type, Greek Revival. 3 sheets (1935); 4 photos (1935).

Unitarian Church, Second and James Streets. Stone and stucco, with belfry, mid 19th C. 1 sheet (1936); 3 photos (1936).

GENEVA VICINITY

Kane County (45)

Bristol House, ½ mile south of Geneva on River Road. Wood, one and a half stories, mid 19th C. 3 sheets (1934); 3 photos (1934).

GENOA VICINITY

De Kalb County (19)

Perkins House, ½ mile NE. of Genoa on Route 72. Wood, two stories, mid 19th C. 2 sheets (1934); 2 photos (1934).

GLENCOE

Cook County (16)

Albright House, Hohlfelder Road. Adobe, one story, mid 19th C. 1 sheet (1935); 5 photos (1935).

- GODFREY** Madison County (60)  
 Congregational Church, on State Route 111. Wood, with spire, mid 19th C., Greek Revival. 9 sheets (1934); 5 photos (1934).  
 Godfrey House, Delhi Road. Irregular ashlar, two stories, early 19th C., (altered). 6 sheets (1934); 3 photos (1934).
- GRAND DETOUR** Ogle County (71)  
 Pankhurst House. Brick, two stories, mid 19th C., Greek Revival. 6 photos (1936).  
 St. Peter's Episcopal Church, Rock and Main Streets. Irregular ashlar, with spire, mid 19th C., Gothic Revival. 1 sheet (1936); 8 photos (1936).
- HALF DAY** Lake County (49)  
 Tavern. Wood, two stories, mid 19th C. 1 sheet (1935); 2 photos (1935).
- HOMER VICINITY** Champaign County (10)  
 Covered Wooden Bridge, 2½ miles north of Homer, Salt Fork River. Wood, mid 19th C., (collapsed 1934). 3 sheets (1934); 1 photo (1934).
- JACKSONVILLE** Morgan County (69)  
 Beecher Hall, Illinois College. Brick, two stories, early 19th C. James Kerr, Architect. 11 sheets (1934); 4 photos (1925; 1934).  
 Clay House, 1019 West State Street. Wood, two stories, mid 19th C. (additions 1851-54 and 1890). 11 sheets (1935); 4 photos (1935).  
 Governor Duncan House, Duncan Park. Wood, two and a half stories, early 19th C., (altered). 11 sheets (1934); 4 photos (1934).
- JONESBORO** Union County (91)  
 Old Jail, First and Mississippi Streets. Regular ashlar, two stories, late 19th C. 2 sheets (1935); 2 photos (1935).
- JUBILEE** Peoria County (72)  
 Jubilee College. Irregular ashlar, two stories, mid 19th C. Philander Chase, Architect. 6 sheets (1935); 12 photos (1935).
- KNOXVILLE** Knox County (48)  
 Hall of Records (Library), Main Street. Brick, one story, mid 19th C. John Mandeville, Architect. 2 photos (1935; 1936).  
 Jail, 115 Market Street. Brick, two stories, mid 19th C. 1 sheet (1936); 5 photos (1936).  
 Old Court House, Main Street. Brick, two stories, mid 19th C., Greek Revival. John Mandeville, Architect. 8 sheets (1936); 19 photos (1870; 1871; 1935; 1936).
- LA MOILLE VICINITY** Bureau County (6)  
 Smith House, 2 miles south of La Moille. Wood, one story, mid 19th C. 1 sheet (1935); 5 photos (1935).
- LEBANON** St. Clair County (82)  
 Chapel, McKendree College. Brick, two stories with spire, mid 19th C. 6 sheets (1935); 3 photos (1935).  
 "Mermaid House," 114 East St. Louis Street. Wood, two stories, early 19th C. 2 sheets (1935); 3 photos (1935).  
 "Old Main," McKendree College. Brick, three stories, mid 19th C. 3 sheets (1935); 3 photos (1935).
- LEE CENTER** Lee County (52)  
 Doctor Adams' Office, Old Dixon-Chicago Pike. Irregular Ashlar, one story, mid 19th C. 1 sheet (1936); 9 photos (1936).  
 Four Bottle Tavern, Old Dixon-Chicago Pike. Wood, two stories, mid 19th C. 2 sheets (1936); 7 photos (1936).



- LEWISTOWN Fulton County (29)  
Major Walker House. Brick, one story, mid 19th C. 4 photos (1937).
- LISBON Kendall County (47)  
Old Congregational Church. Fieldstone, mid 19th C. 3 sheets (1935); 2 photos (1935).
- MACKINAW Tazewell County (90)  
Pendergast Inn, Market and Monroe Streets. Wood, one and a half stories, mid 19th C. 3 sheets (1936); 2 photos (1936).
- MARENGO McHenry County (56)  
Rogers House. Wood, one and a half stories, mid 19th C., Greek Revival. (Also out-buildings). 3 sheets (1935); 6 photos (1935).  
Thompson Store, 109 West Grant Highway. Wood, two stories, mid 19th C. 2 sheets (1935); 3 photos (1935).
- MENDOTA La Salle County (50)  
Octagon House. Wood, two stories, mid 19th C. 3 photos (1936).
- MONMOUTH Warren County (94)  
Johnson House, 300 East Archer Avenue. Wood, two stories, mid 19th C. 3 sheets (1934); 3 photos (1934).
- MONTICELLO Piatt County (74)  
Hammerschmidt House, 817 Charters Street. Wood, one story, mid 19th C. 4 sheets (1934); 1 photo (1934).
- MOSSVILLE Peoria County (72)  
Methodist Episcopal Church. Brick, with cupola, mid 19th C. 2 sheets (1937); 4 photos (1937).
- MOUNT VERNON Jefferson County (41)  
Appellate Court Building, Fourteenth and Main Streets. Brick, one story, mid 19th C., Greek Revival. 4 sheets (1934); 4 photos (1934).
- MUNDELEIN Lake County (49)  
Schoolhouse, Marsh's Settlement. Wood, one story, mid 19th C. 1 sheet (1935); 2 photos (1935).
- NAPERVILLE DuPage County (22)  
Hobson Law Office, 215 S. Main Street, 26-33. Wood, one story, mid 19th C. 4 sheets (1934); 4 photos (1934).  
Old Baptist Church, 34 Washington Avenue. Wood, mid 19th C., Greek Revival. 2 sheets (1935); 3 photos (1935).  
Pre-Emption House, Chicago Avenue and Main Street. Wood, two stories, early 19th C. 6 sheets (1934); 3 photos (1934).
- NAPERVILLE VICINITY DuPage County (22)  
Hobson House, River Road. Wood, two stories, early 19th C. 3 sheets (1936); 10 photos (1936); 1 photo (copy).  
Hobson Water Mill. Wood, three stories, early 19th C., (demolished). 3 photos (1936); 1 photo (copy-date unknown).

## NAUVOO

Hancock County (34)

Babbitt House, Main and Kimball Streets. Brick, two and a half stories, mid 19th C. 6 sheets (1934); 8 photos (1934).

Banghman House, Mulhollen and Seventeenth Streets. Wood, two stories, mid 19th C. 1 photo (1936).

Baumert House, Mulhollen and Fifteenth Streets. Brick, one story, mid 19th C. 3 sheets (1934); 2 photos (1934).

Brigham Young House, Granger and Kimball Streets. Brick, two stories, mid 19th C. 1 sheet (1936); 1 photo (1936); 3 photos (copies, no date).

Browning House, Main Street. Brick, two stories, mid 19th C. 2 sheets (1935); 2 photos (1935); 1 photo (copy, no date).

Gross House, Knight and Sixteenth Streets. Wood, one story, mid 19th C. 1 photo (1936).

Joseph Smith's early House. Log, two stories, mid 19th C. 1 photo (1936).

Kaufman House, Corlis and Sidney Streets. Wood, two stories, late 19th C. 1 photo (1936).

Kimball House, Ninth and Munson Streets. Brick, two stories, mid 19th C., (addition 1867). 3 sheets (1935); 4 photos (1935; 1936).

"Mansion House" (Joseph Smith House), Main and Water Streets. Wood, two stories, mid 19th C., Greek Revival. 5 sheets (1934); 7 photos (1934).

Mix House, near Kimball and Twenty-first Streets. Brick, one and a half stories, mid 19th C. 1 photo (1936).

Woodruff House, Tenth and Hotchkiss Streets. Brick, two stories, mid 19th C. 5 sheets (1934); 4 photos (1934).

## NEW HAVEN

Gallatin County (30)

Sheridan Tavern, 33 Mill Street. Wood, one story, early 19th C., (ruinous). 4 sheets (1934); 3 photos (1934).

## NORMAL

McLean County (57)

Fell House, 502 Irving Avenue. Wood, two stories, mid 19th C. 2 sheets (1936); 3 photos (1936).

## ONARGA VICINITY

Iroquois County (38)

Pinkerton House, "Larch Farm," 1 mile north of Onarga. Wood, one story with cupola, late 19th C., (additions). 3 sheets (1936); 11 photos (1936).

## OQUAWKA

Henderson County (36)

Court House, Fourth and Warren Streets. Brick, two stories with cupola, mid 19th C., Greek Revival. 7 sheets (1935); 9 photos (1935; 1936); 2 photos (copies, no date).

Knowles House, 4th Street. Brick, one and a half stories, mid 19th C., Greek Revival. 2 sheets (1935); 2 photos (1935; 1936); 1 photo (copy—date unknown).

## OQUAWKA VICINITY

Henderson County (36)

Eames Covered Bridge, 2 miles south of Oquawka, Henderson Creek. Wood, mid 19th C., (repaired 1924; 1929). 2 sheets (1935); 5 photos (1935; 1936).

Jack's Mill Covered Bridge, 2 miles east of Oquawka. Wood, mid 19th C., (repaired 1921; 1929). 2 sheets (1935); 5 photos (1934; 1935).

- OTTAWA La Salle County (50)  
Hossack House, 210 Prospect Avenue. Wood, two stories, mid 19th C., mansion type, Greek Revival, two-story veranda. Sylvannus Grow, Architect. 3 sheets (1935); 5 photos (1925; 1935).
- PARIS Edgar County (23)  
Austin House, 501 Jefferson Avenue. Wood, two stories, mid 19th C., Gothic Revival. 3 sheets (1936); 5 photos (1936).
- PAYSON Adams County (1)  
Congregational Church, Park Drive and State Route 96. Wood, with spire, mid 19th C. 3 sheets (1936); 3 photos (1936).  
Congregational Church Parsonage, Route 96 and Park Drive. Wood, two stories, mid 19th C., Greek Revival. 3 sheets (1936); 5 photos (1936).
- PITTSFIELD Pike County (75)  
Worthington House, West Washington Street. Brick, one story, mid 19th C., Greek Revival. 3 sheets (1936); 5 photos (1937).
- PLAINFIELD Will County (99)  
Green House, Main Street. Wood, one and a half stories, mid 19th C. 2 sheets (1935); 3 photos (1935).
- PLEASANT PLAINS VICINITY Sangamon County (84)  
Dr. Fink House, 1 mile east of Pleasant Plains. Brick, two stories, early 19th C. 4 sheets (1936); 6 photos (1936).
- PRAIRIE DU ROCHER Randolph County (79)  
Brickey House, Market Street. Log, one story, early 19th C., (addition 1858). 4 sheets (1935); 1 photo (1935).
- QUINCY Adams County (1)  
Knoyer House. Wood, two stories, mid 19th C. 2 sheets (1935); 3 photos (1936).
- ROCK ISLAND Rock Island County (81)  
Bridge, Mississippi River. Mid 19th C. 1 photo (c. 1900).  
Colonel Davenport House, Arsenal Grounds. Wood, two stories, early 19th C., (rebuilt 1906). 4 sheets (1936); 11 photos (1936; 1937); 7 photos (copies, no date).  
Fort Armstrong. Log, early 19th C. 4 photos (1819).  
Rock Island Arsenal. Mid 19th C. 2 photos (1864; 1870).
- ROCKTON Winnebago County (101)  
Congregational Church, Union Street. Irregular ashlar, mid 19th C., Greek Revival. (steeple demolished). John Peterson, Architect. 5 sheets (1935); 2 photos (1935).
- SAINT CHARLES Kane County (45)  
Dr. Lewis House, 19 South Fifth Street. Wood, two stories, mid 19th C., mansion type, Greek Revival. 5 sheets (1934); 2 photos (1934).  
Jucket House, 110 Third Street. Wood, one and a half stories, mid 19th C. 1 sheet (1936); 7 photos (1936).
- SHAWNEETOWN Gallatin County (30)  
Marshall House. Brick, two stories, early 19th C., (altered 1929). 3 sheets (1934); 2 photos (1934).  
State Bank, Main and Cross Streets. Brick and regular ashlar, two and a half stories, mid 19th C., Greek Revival. 6 sheets (1934); 5 photos (1934).




- SPRINGFIELD** Sangamon County (84)  
Old State House (now Court House). Brick and stone, two stories with dome, mid 19th C., basement added early 20th C. John F. Rague, Architect. 7 sheets (1935); 5 photos (1898; 1935).
- SUBLETTE** Lee County (52)  
Old Baptist Parsonage, Snyder and Virginia Streets. Wood, one and a half stories, mid 19th C. 2 sheets (1936); 7 photos (1936); 1 photo (copy, no date).
- THEBES** Alexander County (2)  
Old Court House. Stone and stucco, one story, mid 19th C., two-story veranda. H. Ernst Baukhansen, Architect. 7 sheets (1934); 2 photos (1934).
- TOULON** Stark County (88)  
Dr. Hall House, 301 Franklin Street. Brick, one story, mid 19th C. 3 photos (1936; 1937).  
Dr. Hall's Office, Franklin Street. Wood, one story, mid 19th C. 2 sheets (1936); 9 photos (1936).
- TREMONT** Tazewell County (90)  
Jones-Menard House. Brick, two stories, mid 19th C., Greek Revival. 4 sheets (1937); 5 photos (1937).
- VIRGINIA VICINITY** Cass County (9)  
"Allandale" (Cunningham Farm), 3 miles east of Virginia. Adobe and stucco, one and a half stories, mid 19th C. 4 sheets (1936); 5 photos (1936).
- WARRENVILLE** DuPage County (22)  
Colonel Warren House, Warrenville Road. Wood, one story, early 19th C., Greek Revival. 5 sheets (1934); 3 photos (1934).  
Old Methodist Church. Wood, mid 19th C., Greek Revival, (altered 1914 and 1924). 1 sheet (1934); 2 photos (1934).
- WARSAW** Hancock County (34)  
Mussetter House, 950 Webster Street. Brick, one story, mid 19th C. 2 photos (1936).  
Store Building, Main Street. Brick, three stories, mid 19th C. 1 photo (copy c. 1900).  
Store Buildings, 202-214 Main Street. Brick, wood, and stone, mid 19th C. 1 sheet (1936); 4 photos (c. 1890; 1936).  
Store Buildings, 216-230 Main Street. Brick and wood, mid 19th C. 1 sheet (1936); 4 photos (1936).  
Store Buildings, 407-413 Main Street. Wood and brick, one and two stories, mid 19th C. 1 photo (1936).  
Store Buildings, 421-429 Main Street. Brick, two and three stories, late 19th C. 2 photos (1936).
- WASHINGTON** Mason County (81)  
Marshall House. Brick, two stories, early 19th C., mansion type. 20 sheets (1934); 5 photos (1934).
- WATERLOO VICINITY** Monroe County (67)  
Lemen House, 3½ miles SW. of Waterloo on State Highway 3. Brick, one story, early 19th C. 2 sheets (1935); 3 photos (1935).
- WAUKEGAN** Lake County (49)  
Swartout House, 414 Sheridan Road. Wood, one story, mid 19th C., Greek Revival. 4 sheets (1934); 3 photos (1934).
- WINCHESTER** Scott County (86)  
Presbyterian Church, West Cherry and North Mechanic Streets. Brick with cupola, mid 19th C., Greek Revival. 6 sheets (1934); 4 photos (1934).

# INDIANA

---

- CORYDON** Harrison County (31)  
Old State Capitol, irregular ashlar, two stories with cupola, early 19th C., (restored 1930)  
13 sheets (1936); 6 photos (1940).
- EVANSVILLE** Vanderburgh County (82)  
Carpenter House, 413 Carpenter Street. Brick and stucco, two and a half stories, mid 19th C., mansion type. 15 sheets (1934); 2 photos (1934).
- FAIRFIELD** Franklin County (24)  
Logan Cabin. Log, two stories, early 19th C. (additions c. 1850; 1860). 8 sheets (1934); 4 photos (1934).
- FORT WAYNE** Allen County (2)  
Ewing House, Berry and Ewing Streets. Brick, two and a half stories, mid 19th C., mansion type, Greek Revival, cast-iron balcony. 17 sheets (1934); 4 photos (1934)  
Swinney House (Historical Museum), Jefferson Street. Brick, two and a half stories mid 19th C., (remodeled 1885). 10 sheets (1934); 3 photos (1934).
- INDIANAPOLIS** Marion County (49)  
Christ (Episcopal) Church, North Meridian and East Wabash Streets. Irregular ashlar, with spire, mid 19th C., Gothic Revival. William Tinsley, Architect. 18 sheets (1934); 3 photos (1934).  
Macy House, 408 North Delaware Street. Brick, two and a half stories, mid 19th C., cast-iron balcony. 11 sheets (1934); 1 photo (c. 1880).  
Vinton-Pierce House, 1415 North Meridian Street. Brick, two stories, mid 19th C., mansion type, Italianate. Jos. Curzon, Architect. 12 sheets (1936).
- JEFFERSONVILLE** Clark County (10)  
Grisamore House, 111-113 West Chestnut Street. Brick, two stories, mid 19th C., mansion type, Greek Revival. 6 sheets (1934); 2 photos (1934).
- MADISON** Jefferson County (39)  
Lanier House, First and Vine Streets. Brick, two stories with cupola, mid 19th C., mansion type, Greek Revival, (restored 1926). Francis Costigan, Architect. 15 sheets (1936).  
Second Presbyterian Church (now Saint Paul's Lutheran), Third and West Streets. Brick and stucco, early 19th C., Greek Revival. Edwin J. Peck, Architect. 8 sheets (1934); 2 photos (1934).  
Shrewsbury House, High and Poplar Streets. Brick, two and a half stories, mid 19th C., mansion type, Greek Revival, cast-iron balconies. Francis Costigan, Architect. 16 sheets (1934); 4 photos (1934).  
Sullivan House. 304 Second Street. Brick, two stories, early 19th C. 10 sheets (1934); 4 photos (1934).
- METAMORA** Franklin County (24)  
Whitewater Canal Aqueduct. Wood, mid 19th C. 4 sheets (1934); 4 photos (1934).
- NEWBURGH VICINITY** Warrick County (87)  
Roberts House, 2 miles east of Newburgh on Wonderland Route. Regular ashlar, two stories, mid 19th C. 8 sheets (1934); 1 photo (1934).
- NEW CARLISLE VICINITY** La Porte County (46)  
Augustine House, 3 miles west on U. S. Highway 20. Wood, two stories, early 19th C., Greek Revival, formal composition. 10 sheets (1936).






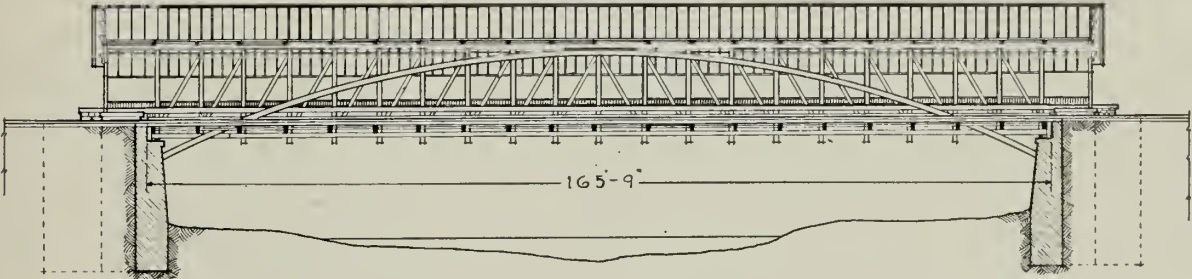
WILLIAM HENRY HARRISON HOUSE, VINCENNES, INDIANA. 1803



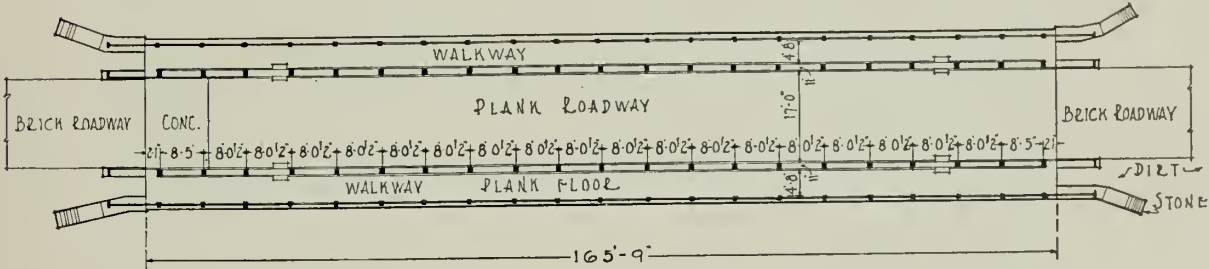
- NEW HARMONY** Posey County (65)  
 Community House No. 2, Main Street. Brick, two and a half stories, early 19th C. 9 sheets (1934); 2 photos (1934; 1940).  
 Dr. Owen House, Church Street. Brick, one and a half stories with cupola, mid 19th C., Gothic Revival, cast-iron veranda. 8 sheets (1934); 4 photos (1934; 1940).
- RICHMOND** Wayne County (89)  
 City Market House, South 6th and A Streets. Brick, one story, mid 19th C. James M. Smith, Architect. 3 sheets (1934); 2 photos (1934).
- RUSHVILLE VICINITY** Rush County (70)  
 Kennedy Covered Bridge, Flat Rock River, 1 mile east of Rushville on State Road 44. Wood, late 19th C. C. E. Kennedy, Architect. 7 sheets (1934).
- SALEM** Washington County (88)  
 John Hay Birthplace, College Avenue. Brick, one story, early 19th C. 4 sheets (1936).
- SOUTH BEND** Saint Joseph County (71)  
 Old Court House (now Museum) 114 S. LaFayette Boulevard. Brick and stucco, two stories with cupola, mid 19th C., Greek Revival, (remodeled 1873, moved 1897). John Smithmeyer, Architect. 12 sheets (1934); 3 photos (1934).
- VEVAY** Switzerland County (78)  
 Ferry House. Fieldstone, two stories, early 19th C. 3 sheets (1934); 1 photo (1934); 2 photos (before 1934).  
 Ruter Chapel, Methodist Episcopal Church, Main and Union Streets. Brick, with cupola mid 19th C. 6 sheets (1936).  
 Schenck House, 630 Market Street. Brick, two and a half stories, mid 19th C., mansion type, Greek Revival. 10 sheets (1936).
- VINCENNES** Knox County (42)  
 Harrison House, Scott Street. Brick, two stories, early 18th C. 9 sheets (1934); 6 photos (1934).  
 Library, Saint Xavier Cathedral. Brick, one story, mid 19th C., cast-iron balcony. 1 photo (1934).  
 Priest's House, St. Xavier Cathedral. Brick, two stories, mid 19th C. 1 photo (1934).  
 Saint Francis Xavier Cathedral, Vigo Street. Brick, with spire, early 19th C. 22 sheets (1934); 3 photos (1934).  
 Saint Rose Chapel, Saint Xavier Cathedral. Brick, mid 19th C. 1 photo (1934).



NORTH... ELEVATION



LONGITUDINAL. SECTION



P L A N

KENNEDY BRIDGE, RUSHVILLE VICINITY, INDIANA. LATE 19TH CENTURY

# IOWA

---

## AGENCY CITY

Wapello County (90)

Old Agency House. Wood, two stories, mid 19th C., (demolished before 1940). 1 photo (copy—date unknown).

## AMANA

Iowa County (48)

General Store Building, Irregular ashlar, one and a half stories, mid 19th C. 1 photo (1934).

Haas House. Brick, two stories, mid 19th C. 1 photo (1934).

Lauer Meeting House. Irregular ashlar, one and a half stories, mid 19th C. 1 photo (1934).

Moershal House. Irregular ashlar and brick, two stories, mid 19th C. 1 photo (1934).

Office of Amana Colonies. Wood, one and a half stories, mid 19th C. 1 photo (1934).

Pitz Meeting House. Irregular ashlar, one and a half stories, mid 19th C. 1 photo (1934).

West Amana Flour Mill. Wood, two and a half stories, mid 19th C. 1 photo (1934).

## BENTONSPORT

Van Buren County (89)

Hancock House, Third and Walnut Streets. Wood, two stories, mid 19th C. 9 sheets (1934); 4 photos (c. 1900; 1934).

## BURLINGTON

Des Moines County (29)

First Brick House in Iowa. Brick, one story, mid 19th C. 1 photo (copy, no date).

Judge Mason House, Sixth and Franklin Streets. Brick, three stories, mid 19th C. 7 sheets (1934); 2 photos (1934).

## CARLISLE VICINITY

Warren County (91)

Covered Bridge. Wood, late 19th C. 4 sheets (1934); 2 photos (1934).

## COUNCIL BLUFFS

Pottawattamie County (78)

General Dodge House, Third Street. Wood, two stories, mid 19th C. 3 sheets (1934).

Union Pacific Station (Transfer Depot and Hotel). Brick, two and a half stories, late 19th C. 10 sheets (1934); 6 photos (1934).

## DECORAH

Winneshek County (96)

Bucknell House, 210-213 Winnebago Street. Brick and stucco, three stories, mid 19th C. 5 sheets (1934); 2 photos (1934).

City Stone Mill, 200 North Mill Street. Stone and wood, three and a half stories, mid 19th C. 3 sheets (1934); 2 photos (1934).

## DES MOINES

Polk County (77)

Barlow-Granger House, Pioneer Park. Brick and stucco, one and a half stories, mid 19th C., (demolished 1937). 10 sheets (1934); 5 photos (c. 1900; 1934).

First House in Fort Des Moines. Log, one story, mid 19th C. 1 photo (copy, c. 1910).

First Post Office. Wood, one story, mid 19th C. 1 photo (c. 1900).

Fourth State Capitol. Brick, three stories, mid 19th C. 1 photo (copy, c. 1900).

## DUBUQUE

Dubuque County (31)

Langworthy House, West Third and Alpine Streets. Brick, two stories with cupola, mid 19th C., octagonal type. John F. Rague, Architect. 6 sheets (1934); 3 photos (1934).

Shot Tower. Stone, eight stories, mid 19th C. 1 sheet (1934); 1 photo (1934).





SHOT TOWER, DUBUQUE, IOWA

- DUBUQUE VICINITY Dubuque County (31)  
Dubuque Monument (Grave), 3 miles from Dubuque. Regular ashlar, late 19th C. 1 sheet (1934); 2 photos (1934).
- ELKADER Clayton County (22)  
Water Mill, Turkey River. Irregular ashlar, mid 19th C. 1 photo (c. 1900).
- FAIRFIELD Jefferson County (51)  
Ewing Hall (Parsons College). Brick, two stories, mid 19th C. 1 photo (1934).
- FESTINA VICINITY Winneshiek County (96)  
Saint Anthony's Chapel, 2½ miles S. W. of Festina. Fieldstone, with tower, late 19th C. 2 sheets (1934); 1 photo (c. 1900).
- HOLY CROSS VICINITY Dubuque County (31)  
Pin Oak Tavern, 1 mile east of Holy Cross on U. S. Highway 55. Wood, one story, mid 19th C. 2 sheets (1934); 1 photo (1934).
- IOWA CITY Johnson County (52)  
Second State Capitol. Wood, two stories, mid 19th C., (demolished). 1 photo, copy (c. 1900).  
Third State Capitol. Limestone and brick, two stories with cupola, mid 18th C., Greek Revival. John Francis Rague, Architect. 1 photo (c. 1900).
- KEOSAUQUA Van Buren County (89)  
Pearson House. Stone and brick, two stories, mid 19th C. 2 photos (1934).
- MARIETTA Marshall County (64)  
Hixite Friends' Church. Wood, mid 19th C. 1 photo (1934).
- MONROE Jasper County (50)  
Kling House. Brick, two stories, mid 19th C., octagonal type. 3 photos (1934).
- PELLA Marion County (63)  
Vierson House. Brick and stucco, one and a half stories, mid 19th C. 2 photos (1934).
- SAINT DONATUS Jackson County (49)  
Frank House, Davenport Road. Stucco, two stories, mid 19th C. 2 sheets (1934); 2 photos (1934).
- SPIRIT LAKE Dickinson County (30)  
Log House. One story, mid 19th C. 1 photo (c. 1900).
- SPRINGDALE VICINITY Cedar County (16)  
Brown House, 2 miles east of Springdale on State Highway 1. Stone and stucco, one story, mid 19th C., (ruinous). 8 sheets (1934); 8 photos (c. 1900; 1934).
- VALLEY JUNCTION VICINITY Polk County (77)  
Clegg House. Brick and stucco, two stories, mid 19th C., octagonal type. 9 sheets (1934); 2 photos (1934).
- VANDALIA Jasper County (50)  
Pulver House. Wood, one story, mid 19th C. 9 sheets (1934); 5 photos (1934).



# KENTUCKY

---

## BARDSTOWN

Nelson County (90)

Saint Joseph's Cathedral. Brick, with spire, early 19th C., Greek Revival. John Rogers, Architect. 10 sheets (1934); 5 photos (1934).

"Wickland" (Beckham House). Brick, two stories, early 19th C., mansion type, Early Republican. (Also outbuildings). 13 sheets (1934); 9 photos (1934).

"Federal Hill" (My Old Kentucky Home). Brick, two stories, late 18th C., mansion type. 4 photos (1940).

## BRANDENBURG VICINITY

Meade County (82)

Doe Run Hotel (Old Water Mill), on U. S. Highway 60. Irregular ashlar, three stories, late 18th C. 5 photos (1934).

## BUTLER

Pendleton County (96)

Bridge, Licking River. Wood, late 19th C. 5 sheets (1934); 2 photos (1934).

## CYNTHIANA

Harrison County (49)

Covered Bridge, Licking River. Wood, early 19th C. 4 sheets (1934); 2 photos (1934).

## FRANKFORT

Franklin County (37)

"Liberty Hall", 218 Wilkinson Street. Brick, two stories, late 18th C., mansion type. Thomas Jefferson, (?) Architect. 15 sheets (1934); 9 photos (1934).

Old State House, Broadway between Lewis and Madison Streets. Regular ashlar, two stories with cupola, early 19th C., Greek Revival. Gideon Shryock, Architect. 23 sheets (1934); 13 photos (1934).

## GENEVA VICINITY

Henderson County (51)

"Indian Valley" (Anderson House), 8½ miles west of Geneva. Brick, two stories, mid 19th C. 2 photos (1934).

## GRAHAMTON

Meade County (82)

Textile Mill and Storage Warehouse. Irregular ashlar, three stories, mid 19th C. 15 sheets (1934); 3 photos (1934).

## GREENSBURG

Green County (44)

Old Court House. Regular ashlar, two stories, late 18th C. 5 sheets (1934); 3 photos (1934).

## HARRODSBURG VICINITY

Mercer County (84)

Captain Taylor House, 5½ miles NE. of Harrodsburg on Chatham Pike. Irregular ashlar, two stories, late 18th C. (brick addition early 19th C.). 10 sheets (1940); 12 photos (1940).

Mud Meeting House, 3 miles SW. of Harrodsburg on U. S. Highway 68. Half timber, early 19th C. 4 sheets (1934); 3 photos (1934).

## HENDERSON

Henderson County (51)

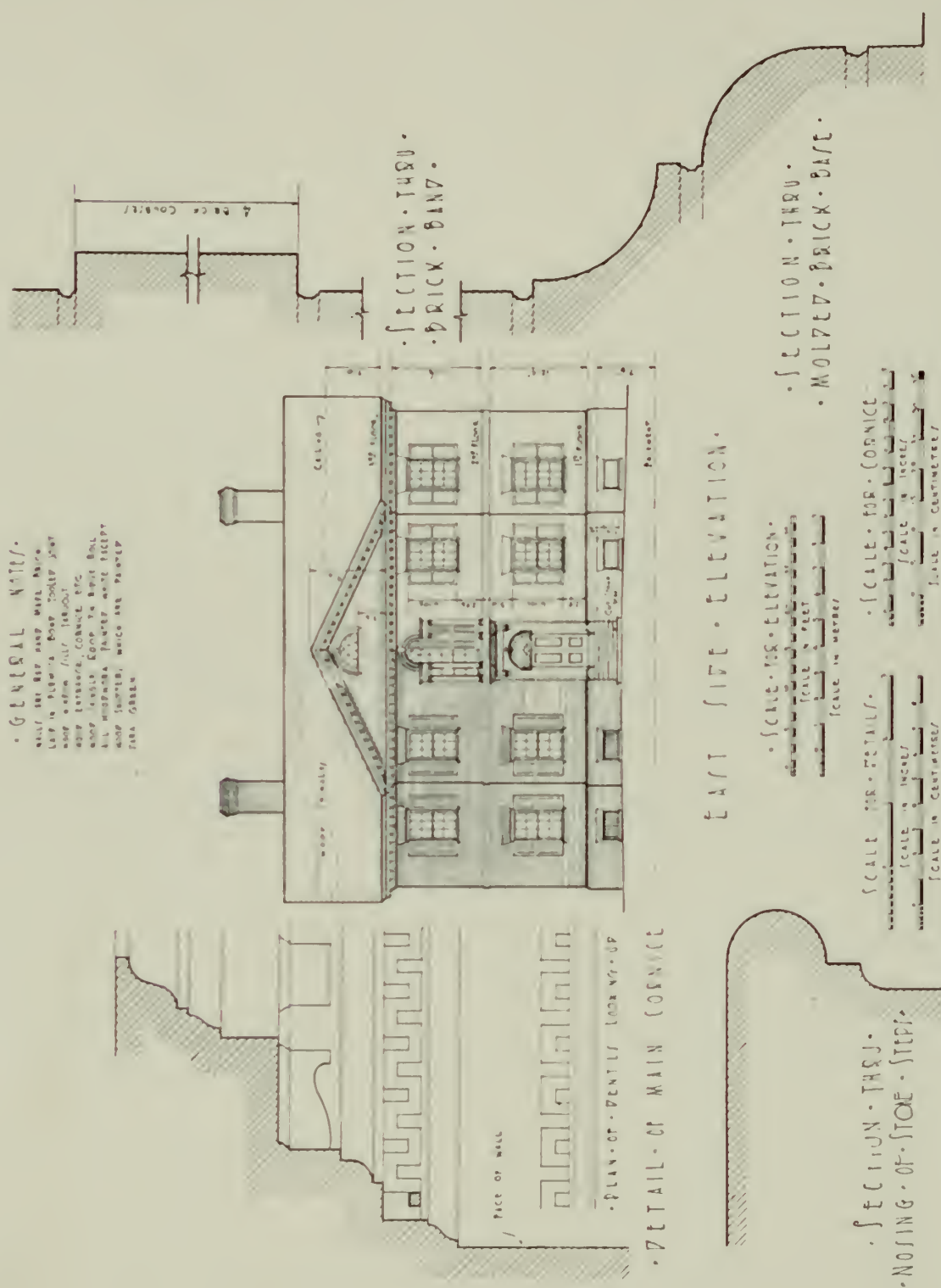
Court House, 1st and Main Streets. Brick and stucco, two stories with cupola, mid 19th C., Greek Revival. Littleberry Weaver, Architect. 9 sheets (1934); 5 photos (1934).

Governor Powell House. Wood, two stories, early 19th C. 8 photos (1934).

Lockett House, 502 Elm Street. Wood, one story, mid 19th C. 10 photos (1934).

Saint Paul's Episcopal Church. Brick and stucco, with spire, mid 19th C., Gothic Revival. 9 photos (1934).





"LIBERTY HALL," FRANKFORT, KENTUCKY. 1796

- LEXINGTON Fayette County (34)  
 "Rose Hill" (Buckner House), 461 North Limestone Street. Brick, one story, early 19th C., Greek Revival, formal composition. (Also outbuildings). 22 sheets (1934); 12 photos (1934; 1940).
- LEXINGTON VICINITY Fayette County (34)  
 "Bryan Station" (Rogers House), 3½ miles northeast of Lexington. Wood and brick, one and a half stories, late 18th C. 5 photos (before 1934).
- LOUISVILLE Jefferson County (56)  
 Bank of Louisville Building, 322 West Main Street. Brick and limestone, one story, mid 19th C., Greek Revival. Gideon Shryock, Architect. 4 sheets (1934); 1 photo (1934).  
 Kentucky School for Blind, 1867 Frankfort Avenue. Brick and stucco, four stories with dome, mid 19th C., Greek Revival. Francis Costigan, Architect. 16 sheets (1934); 15 photos (1934).  
 "Spring Station" (Clark House), Lexington Road and Cannon Lane. Brick, two stories, late 18th C., formal composition. 10 photos (1934).
- LOUISVILLE VICINITY Jefferson County (56)  
 "Farmington" (Speed House), Bardstown Road. Brick, one story, early 19th C., Early Republican. (Also outbuildings). 13 photos (1934).
- LUDLOW Kenton County (59)  
 Closson House (Masonic Temple), Closson Court and Ringold Street. Brick, one and a half stories, early 19th C. 6 sheets (1934); 4 photos (1934).  
 "Elmwood Hall", 246 Forest Avenue. Brick and stucco, one story, early 19th C., Early Republican, (altered). Benjamin Latrobe (?) Architect. 19 sheets (1936); 5 photos (1936).
- MILLERSBURG VICINITY Bourbon County (9)  
 "The Grange", Drenan House, 2 miles south of Millersburg. Brick, one and a half stories, early 19th C., Early Republican, formal composition. 11 photos (1934).
- MUNFORDVILLE VICINITY Hart County (50)  
 "Glen Lily" (General Bolivar Buckner's House). Log, two stories, early 19th C. 9 photos (1940).
- PARIS VICINITY Bourbon County (9)  
 Cane Ridge Meeting House, 8 miles from Paris on Little Rock Road. Log, late 18th C. 8 sheets (1934); 5 photos (1934).  
 Johnson's Inn, 5 miles west of Paris on Georgetown Pike. Brick, two stories, late 18th C. 6 photos (1934).  
 "Mount Lebanon" (Governor Garrard House), 3 miles north of Paris on Peacock Road. Regular ashlar, two stories, late 18th C. (Also outbuildings). 12 photos (1934).
- PISGAH VICINITY Woodford County (120)  
 Presbyterian Church and Academy, 1 mile north of Pisgah on U. S. Highway 60. Irregular ashlar, early 19th C., Gothic Revival. 5 sheets (1934); 5 photos (1934).
- RICHMOND VICINITY Madison County (76)  
 "Castlewood", 4 miles SE. on U. S. Highway 25. Brick, two stories, early 19th C., Early Republican, formal composition. Gideon Shryock, Architect. 19 sheets (1934); 5 photos (1934).

SHAKERTOWN

Mercer County (84)

Shakertown Inn. Brick, three stories, early 19th C. 9 sheets (1934); 8 photos (1934; 1940).

SHELBYVILLE VICINITY

Shelby County (106)

Cross Keys Tavern, 6 miles east of Shelby on U. S. Highway 60. Wood, two stories, early 19th C., Greek Revival. (Also outbuildings). 6 sheets (1934); 9 photos (1934).

STANFORD VICINITY

Lincoln County (69)

Colonel Whitley House, 8 miles SE. on U. S. Highway 168. Brick, two stories, late 18th C., (altered). 7 sheets (1934); 9 photos (1934; 1940).

TALMAGE

Mercer County (84)


McAfee House, 1 mile west of McAfee. Irregular ashlar, two stories, late 18th C., (additions). 3 sheets (1940); 3 photos (1940).

WASHINGTON

Mason County (81)

Marshall House. Brick, two stories, early 19th C., mansion type. 20 sheets (1934); 5 photos (1934).





BANK OF LOUISVILLE BUILDING, LOUISVILLE, KENTUCKY. 1837



# LOUISIANA

---

## BURNSIDE

Ascension Parish (3)

"The Houmas", Burnside Plantation. Brick, two and a half stories with cupola, mid 19th C., Greek Revival, two-story veranda. (Also outbuildings). 7 sheets (1935); 13 photos (1936).

## CHALMETTE

Saint Bernard Parish (44)

Beauregard House. Brick and stucco, two and a half stories, mid 19th C., mansion type, Greek Revival, two-story veranda. James Gallier, Sr., Architect. 9 sheets (1934); 11 photos (1934).

## CLINTON

East Feliciana Parish (19)

Brame House, State Highway 36. Brick and stucco, one story, mid 19th C., Greek Revival. 14 sheets (1936); 9 photos (1935; 1936; 1937; 1938; 1940).

Court House, St. Helena Street. Brick and stucco, two stories with dome, mid 19th C., Greek Revival. 14 sheets (1936); 4 photos (1936).

Lawyers' Row, St. Helena Street and Liberty Road. Brick and stucco, one story, mid 19th C., Greek Revival. 2 sheets (1936); 3 photos (1936).

## CONVENT VICINITY

Saint James Parish (47)

Uncle Sam Plantation, 1 mile north of Convent. Brick and stucco, two and a half stories, mid 19th C., mansion type, Greek Revival, two-story veranda, (demolished 1940). (Also outbuildings). 17 sheets (1940); 30 photos (1934; 1936; 1937; 1938; 1940).

## DESTREHAN VICINITY

Saint Charles Parish (45)

Ormond Plantation House, 2 miles from Destrehan on State Highway 1. Brick, half-timber and stucco, two stories, early 19th C., formal composition, two-story veranda. 14 sheets (1934); 12 photos (1934; 1937).

## GEISMAR VICINITY

Ascension Parish (3)

"Belle Helene", Ashland Plantation. Brick and stucco, two stories, mid 19th C., mansion type, Greek Revival, two-story veranda. James Gallier, Jr., (?) Architect. 9 photos (1934; 1936).

## HAHNVILLE

Saint Charles Parish (45)

Homeplace House, Homeplace Plantation. Brick and bousillage, one and a half stories, early 19th C. (Also outbuildings). 12 sheets (1940); 20 photos (c. 1899; 1936; 1940).

## MELROSE

Natchitoches Parish (35)

African House, Melrose Plantation. Brick and wood, two stories, early 19th C. 2 sheets (1940); 2 photos (1940).

Melrose Plantation. Wood, two and a half stories, early 19th C., two-story veranda. (Also outbuilding). 4 photos (1940).

## MOUNT AIRY VICINITY

Saint John the Baptist Parish (48)

Dove Cote and Doll House, Angelina Plantation. Brick and wood, one and two stories, early 19th C. (demolished 1935). 8 sheets (1934); 5 photos (1925; 1934).

## NAPOLÉONVILLE VICINITY

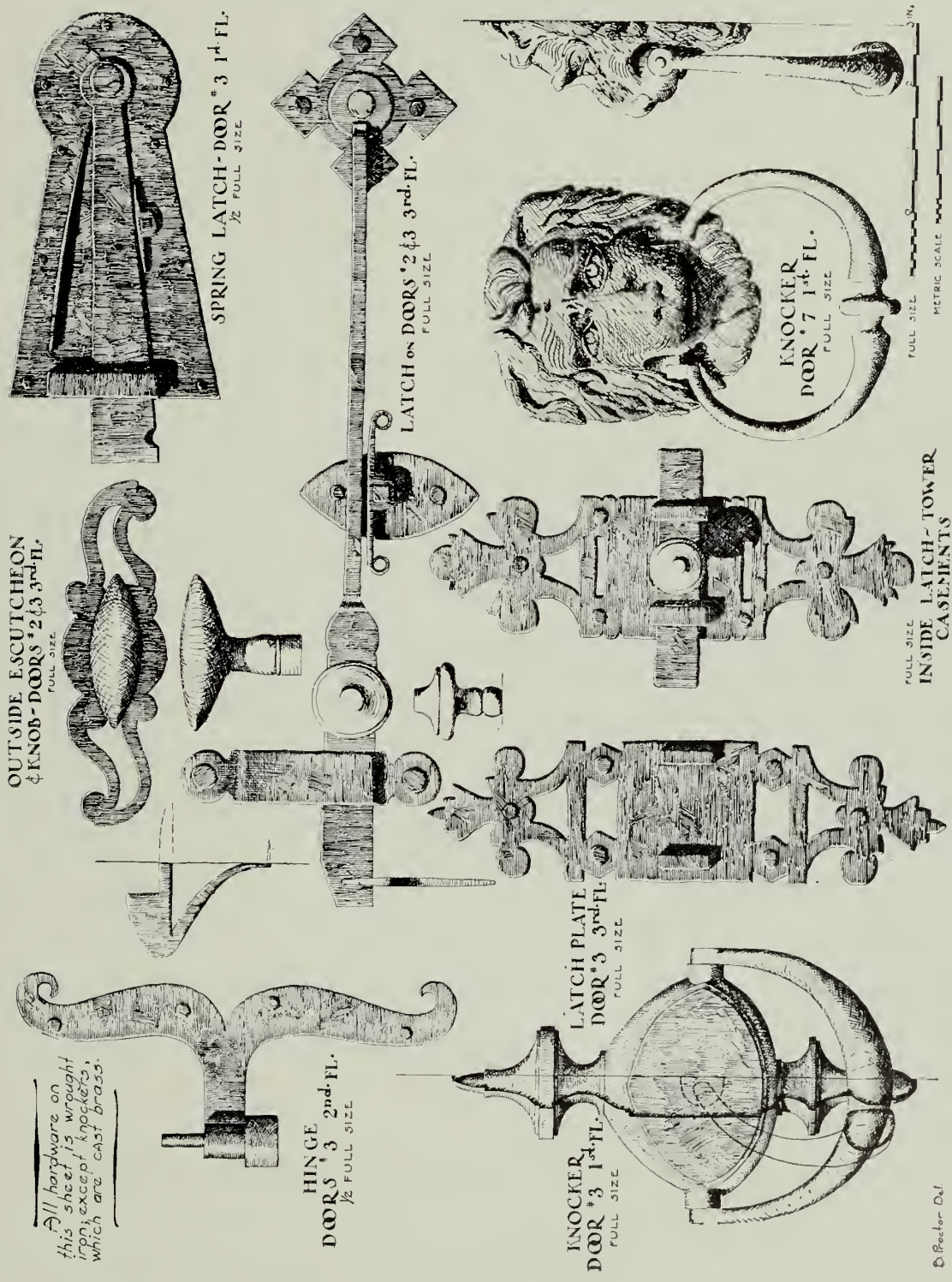
Assumption Parish (4)

Woodlawn Plantation, 3 miles south of Napoleonville on State Highway 77. Brick and stucco, two and a half stories, mid 19th C., mansion type, Greek Revival, formal composition. 20 sheets (1934).

## NATCHITOCHES

Natchitoches Parish (35)

Lemee House, 308 Jefferson Street. Brick, one and a half stories, early 19th C. 7 sheets (1940); 9 photos (1940).



GIROD HOUSE, NEW ORLEANS, LOUISIANA. c. 1812



NEW IBERIA

Iberia County (23)

"The Shadows" (Hall House). Brick, two and a half stories, early 19th C., mansion type, Greek Revival. (Also outbuilding). 11 photos (1936).

NEW ORLEANS

Orleans Parish (36)

Archbishopric, 1114 Chartres Street. Brick and stucco, two and a half stories, early 18th C., (remodeled). I. L. Calot, Chanbellan Graton, V. G. le Maistre, Andre de Batz, Architects. (Also outbuildings.) 31 sheets (1934); 39 photos (1900; 1934).

Arsenal, State Museum, 615 Saint Peter Street. Brick and stucco, three stories, mid 19th C., Greek Revival. Dakin and Dakin, Architects. 6 sheets (1934); 7 photos (1934; 1936).

Beauregard House, 1113 Chartres Street. Brick and stucco, one story, early 19th C., Early Republican. J. H. Correjolles, Architect. 16 sheets (1934); 14 photos (1934).

Bosque House, 619 Chartres Street. Brick and stucco, two stories, late 18th C., wrought-iron balcony, (altered). 16 sheets (1938).

The Cabildo, State Museum, Chartres and Saint Peter Streets. Brick and stucco, two and a half stories with cupola, late 18th C., (altered), French Renaissance. 22 sheets (1934); 19 photos (1934; 1936).

Casa Flinard, 723 Toulouse Street. Brick and stucco, two and a half stories, early 19th C., wrought-iron veranda. 18 sheets (1936).

Central Congregational Church, South Liberty Street and Cleveland Avenue. Brick and stucco, with spire, mid 19th C., Greek Revival, (demolished 1935). 6 sheets (1935); 4 photos (1935).

Cottage, 941 Bourbon Street. Half timber and stucco, one and a half stories, early 19th C. 6 sheets (1934); 4 photos (1934).

Cottage, 1436 Pauger Street. Brick and stucco, one story, early 19th C. 6 sheets (1934); 4 photos (1934; 1935).

First Skyscraper (Lemonnier House), 638 Royal Street. Brick and stucco, four stories, early 19th C., (remodeled 1811 by Latour and Laclotte, altered 1876), wrought-iron balcony. 20 sheets (1934); 15 photos (1931; 1935; 1936).

Gally House, 536-542 Chartres Street. Brick, three and a half stories, early 19th C., wrought-iron balcony. 24 sheets (1936); 18 photos (1936).

Grinnan-Henderson House, 2221 Prytania Street. Brick and stucco, two stories, mid 19th C., mansion type, Greek Revival. James Gallier, Sr., Architect. 2 photos (1936).

House, 524 Governor Nichols Street. Brick, three and a half stories, late 18th C., cast-iron balconies. 5 photos (1936).

La Rionda Cottage, 1218-1220 Burgundy Street. Brick and stucco, one story, early 19th C. 12 sheets (1939).

Le Prêtre Mansion, 716 Dauphine Street. Brick, three stories, early 19th C., cast-iron verandas. 26 sheets (1940).

Louisiana State Bank, 403 Royal Street. Brick and stucco, two and a half stories, early 19th C., Early Republican (remodeled), wrought-iron balconies. Benjamin Henry Latrobe, Architect. 18 sheets (1934); 9 photos (1900; 1934).

Madame John's Legacy, 632 Dumaine Street. Brick and wood, two stories, mid 18th C. 5 photos (1940).

Mayor Girod House, 500 Chartres Street. Brick and stucco, three and a half stories, early 19th C., wrought-iron balconies. 32 sheets (1934); 19 photos (1934; 1935).

NEW ORLEANS—*Continued.*

Museum Buildings, Cabildo Alley. Brick, three stories mid 19th C., wrought-iron balcony. 12 sheets (1934); 5 photos (1934).

Peychaud House (Service Wing), 727 Toulouse Street. Brick and stucco, two stories, late 18th C. 5 sheets (1936).

Presbytere, Natural History Museum, Chartres and Saint Ann Streets. Brick and stucco, two and a half stories, late 18th C., (altered), French Renaissance. 22 sheets (1934); 15 photos (1934).

Row of Houses, 1107–1133 Decatur Street. Brick, three and a half stories, late 18th C. 5 photos (1900; 1905; 1925; 1936).

Spanish Custom House, 1300 Moss Street. Brick, stucco and wood, two and a half stories, late 18th C., (altered), two-story veranda. 12 sheets (1934); 14 photos (1934, 1936).

Troxler Cottage, 919 Saint Philip Street. Wood, one story, late 18th C. 4 sheets (1940).

## NEW ORLEANS VICINITY

Orleans Parish (36)

Spanish Fort (Fort St. John), Lake Pontchartrain and Bayou St. John. Brick, early 19th C., (ruinous). 5 sheets (1934); 27 photos (1910; 1934).

## NEW ROADS VICINITY

Pointe Coupée Parish (39)

Negro Cabin on Riché Plantation. Wood, one story, early 19th C. 2 sheets (1936); 4 photos (1936).

Parlange Plantation House, State Highway 93. Brick, wood, and stucco, two and a half stories, early 19th C., two-story veranda. 18 sheets (1936); 15 photos (1936).

Riche Plantation House, 6 miles from New Roads on State Highway 30. Brick and wood, two and a half stories, early 19th C., two-story veranda. 19 sheets (1936); 11 photos (1936).

## NORTH EAST PASS, MISSISSIPPI RIVER

Plaquemines Parish (38)

Frank's Island Lighthouse. Brick, early 19th C., (ruinous). Henry S. Latrobe, Architect. 1 sheet (1934); 7 photos (1934).

## OPELOUSAS VICINITY

Saint Landry Parish (49)

Lastrapes House, 4 miles north of Opelousas. Half-timber, one story, late 18th C. 6 sheets (1940); 13 photos (1936; 1938; 1940).

## SAINT FRANCISVILLE

West Feliciana Parish (63)

Afton Villa. Stucco, two stories with tower, mid 19th C., mansion type, Gothic Revival. 4 photos (1936).

## SAINT ROSE VICINITY

Saint Charles Parish (45)

"La Garçonniere", Barbarra Plantation, 1½ miles east of Saint Rose on State Highway 1. Brick and stucco, one story, early 19th C. (Also half-timber quarters, demolished). 12 sheets (1934); 8 photos (1934).

## SUNSET VICINITY

Saint Landry Parish (49)

Chretien Point Plantation, 2 miles southwest of Sunset. Brick, two stories, early 19th C., mansion type, Greek Revival, two-story veranda. 9 sheets (1940); 21 photos (1934; 1936; 1940).

## UNION VICINITY

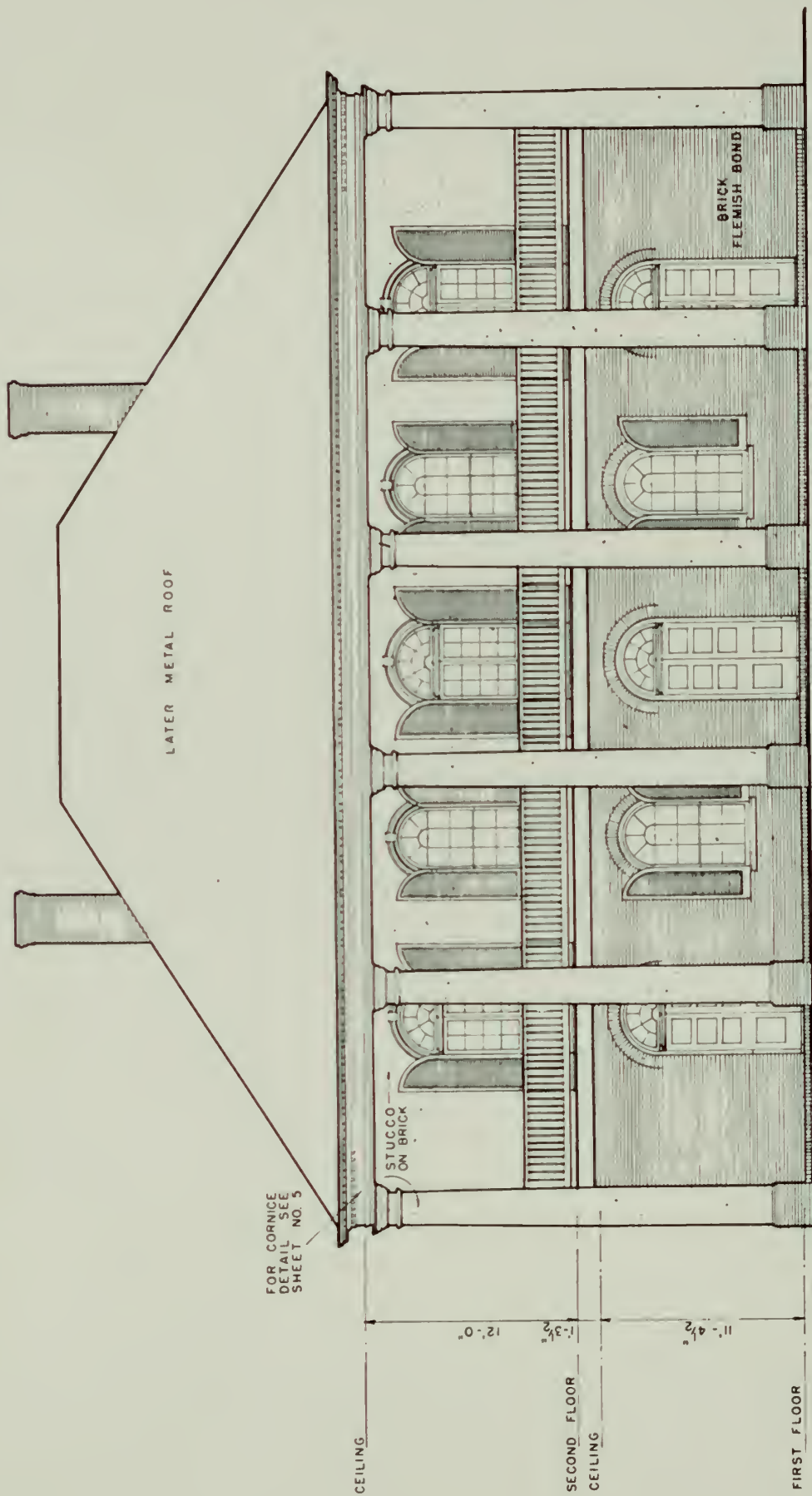
Saint James Parish (47)

"The Academy". Brick and stucco, two stories, mid 19th C., Greek Revival. 3 photos (1937).

## WHITE CASTLE VICINITY

Iberville Parish (24)

"Belle Grove". Brick and stucco, two stories, mid 19th C., mansion type, Greek Revival, (ruinous). James Gallier, Sr., (?) Architect. 21 photos (1936; 1937; 1938).



FRONT (SOUTH) ELEVATION  
CHRETIEN POINT PLANTATION, SUNSET VICINITY, LOUISIANA. 1831



# MAINE

---

- ALFRED** York County (16)  
Holmes-Sayward House. Wood, two stories, early 19th C., mansion type, Early Republican. 17 sheets (1936); 8 photos (1936).
- ALNA** Lincoln County (8)  
Alna District School. Wood, one story with cupola, late 18th C., (altered). 1 sheet (1936); 1 photo (1936).  
Alna Meeting House. Wood, two stories, late 18th C., (repaired 1889). 12 sheets (1936); 7 photos (1936).
- AUGUSTA** Kennebec County (6)  
Fort Western Main Building, Bowman Street. Wood, two and a half stories, mid 18th C., (restored 1921). 17 sheets (1936); 13 photos (1936).
- BELFAST** Waldo County (14)  
Black Horse Tavern. Wood, one story, early 19th C. 4 photos (1936).  
Field House. Wood, two stories, early 19th C., mansion type. 2 photos (1936).  
Governor Anderson House. Brick, two stories, early 19th C., mansion type, Greek Revival. 1 photo (1936).  
Johnson House. Wood, two stories, early 19th C., mansion type, (Greek Revival portico added c. 1825). 1 photo (1936).  
Ralph Johnson House. Wood, two stories with cupola, early 19th C., mansion type, Greek Revival. 1 photo (1936).  
Salmon House. Wood, two stories, early 19th C. 2 photos (1936).  
Stevens House, 38 Church Street. Wood, two stories, early 19th C., mansion type. 8 photos (1936).
- BIDDEFORD** York County (16)  
Haley House. Wood, two stories, early 18th C. 3 photos (1936).  
LaFayette House, 14 Elm Street. Wood, three stories, late 18th C., mansion type, (altered). 2 sheets (1936); 2 photos (1936).
- BRISTOL VICINITY** Lincoln County (8)  
Old Stone School House, 2 miles from Bristol. Fieldstone, one story, early 19th C. 4 sheets (1936); 2 photos (1936).
- CEDAR GROVE** Lincoln County (8)  
Pownalborough Court House. Wood, three stories, mid 18th C., (altered). 19 sheets (1936); 9 photos (1936); 1 photo (copy, no date).
- CEDAR GROVE VICINITY** Lincoln County (8)  
Bowman-Carney House. Wood, two stories, mid 18th C., mansion type. 15 sheets (1936); 11 photos (1936).
- COLUMBIA FALLS** Washington County (15)  
Ruggles House. Wood, two stories, early 19th C. 7 photos (1936).
- DAMARISCOTTA MILLS** Lincoln County (8)  
Governor Kavanaugh House. Wood, two stories with cupola, early 19th C., mansion type, Early Republican. Nicholas Codd, Architect. 3 photos (1936).
- EDGECOMB** Lincoln County (8)  
Blockhouse at Fort Edgecomb. Wood, two stories with tower, early 19th C., (restored). 12 sheets (1936); 1 photo (1936).  
Clough House. Wood, two stories, late 18th C., (moved 1838). 1 photo (1936).



MORSE-LIBBY HOUSE, PORTLAND, MAINE. 1859

- ELLSWORTH Hancock County (5)  
 Black House (Museum). Brick, two stories, early 19th C., mansion type, Early Republican. 8 photos (1934; 1936).  
 Jordan House (City Library). Wood, two stories with cupola, early 19th C., mansion type. 4 photos (1936).
- HARPSWELL Cumberland County (3)  
 Town Meeting House. Wood, mid 18th C. 13 sheets (1937); 8 photos (1937).
- JEFFERSON VICINITY Lincoln County (8)  
 Cattle Pound. Stone, early 19th C. 1 sheet (1937); 2 photos (1937).
- KENNEBUNK York County (16)  
 Bourne House, Bourne Street. Wood, three stories, early 19th C., mansion type, Early Republican. 10 photos (1936).  
 Kimball House, 2 Summer Street. Wood, two stories, mid 18th C. 16 sheets (1936); 5 photos (1936).  
 Mousam House. Details, north room, second story, (razed 1937). 1 sheet (1937).
- MACHIAS Washington County (15)  
 Burnham Tavern. Wood, one and a half stories, late 18th C. 11 photos (1937).
- NORTH BERWICK VICINITY York County (16)  
 Junkins Garrison House, 3 miles from York. Log, two stories, early 18th C. (demolished). 1 photo (c. 1900).  
 McIntire Garrison House, 3 miles from North Berwick. Log, two stories, mid 17th C. 13 sheets (1936); 5 photos (c. 1908; 1936).
- OGUNQUIT York County (16)  
 Perkins House, Shore Road. Wood, two stories, early 18th C., (altered c. 1790). 9 sheets (1937).
- PARIS Oxford County (9)  
 Hubbard House (Hotel). Wood, three stories with cupola, early 19th C. 3 photos (1936).  
 Kimball House. Brick, three stories, early 19th C., mansion type, Early Republican. 3 photos (1936).  
 Mallow House. Wood, two stories, early 19th C. 3 photos (1936).  
 Old County Jail (now Hamline Memorial Library). Irregular ashlar, one story, early 19th C., (altered). 2 sheets (1936); 9 photos (c. 1900; 1936).  
 Parris Law Office. Wood, one story, early 19th C. 1 photo (1936).
- PHIPPSBURG VICINITY Sagadahoc County (12)  
 Drummond Cemetery, 1 mile south of Phippsburg. Stone, mid 19th C. 2 sheets (1936).
- PORTER Oxford County (9)  
 Porter Meeting House. Wood, early 19th C. 11 sheets (1937; 1938); 4 photos (1936).
- PORTLAND Cumberland County (3)  
 Churchill House, 51 State Street. Wood, three stories, early 19th C., mansion type, Early Republican, (altered). Alexander Parris, Architect. 4 photos (1936).  
 Deacon Bailey House, 1235 Congress Street. Wood, two stories, early 18th C., (altered c. 1807). 10 sheets (1936); 8 photos (1936).  
 First Parish Church, 425 Congress Street. Regular ashlar, with tower, early 19th C. 18 sheets (1936; 1938); 3 photos (1936).



PORTLAND—*Continued.*

Longfellow House, 487 Congress Street. Brick, three stories, late 18th C., mansion type. 13 sheets (1936); 9 photos (1936).

Morse-Libby House, 109 Danforth Street. Brownstone, two stories with tower, mid 19th C., mansion type, Italianate. Henry Austin, Architect. 2 sheets (1936); 17 photos (1936).

Mussey House (Children's Hospital), 91 Danforth Street. Brick, three stories, early 19th C., mansion type, Early Republican. 14 photos (c. 1890; 1935; 1936; 1938).

Observatory, 138 Congress Street. Wood, six stories with cupola, early 19th C. 4 sheets (1936); 1 photo (1936).

ROBINHOOD

Sagadahoc County (12)

Benjamin Riggs House. Wood, two stories, late 18th C. 19 sheets (1936); 3 photos (1936).

James Riggs House. Wood, two stories, early 19th C. 2 photos (1936).

Moses Riggs House. Wood, two stories, early 19th C. 1 photo (1936).

Old Riggs Store Building. Wood, two stories, early 19th C. 2 photos (1936).

Riggs Wharf Buildings. Wood, one story, early 19th C. 1 photo (1936).

Warner Riggs Gravestone. Black slate, early 19th C. 1 sheet (1936).

SACO

York County (16)

Cutts House, 53 Main Street. Wood, two and a half stories, late 18th C., mansion type, (moved 1937). 14 sheets (1936); 8 photos (1936).

SOUTH WINDHAM VICINITY

Cumberland County (3)

Covered Bridge, 2½ miles north of South Windham. Wood, mid 19th C. 3 sheets (1937).

STROUDWATER

Cumberland County (3)

Means House, 2 Waldo Street. Brick and wood, two stories, late 18th C. 13 sheets (1936); 8 photos (1936).

Tate House, 158 Westbrook Street. Wood, two and a half stories, mid 18th C. 14 sheets (1936); 6 photos (1936).

WALDOBORO VICINITY

Lincoln County (8)

German Lutheran Church, 1 mile from Waldoboro. Wood, late 18th C. 18 sheets (1937); 2 photos (1936).

WALPOLE VICINITY

Lincoln County (8)

Walpole Meeting House, 2½ miles north of Walpole. Wood, late 18th C., (repaired 1872). 19 sheets (1936); 8 photos (1936).

WELLS

York County (16)

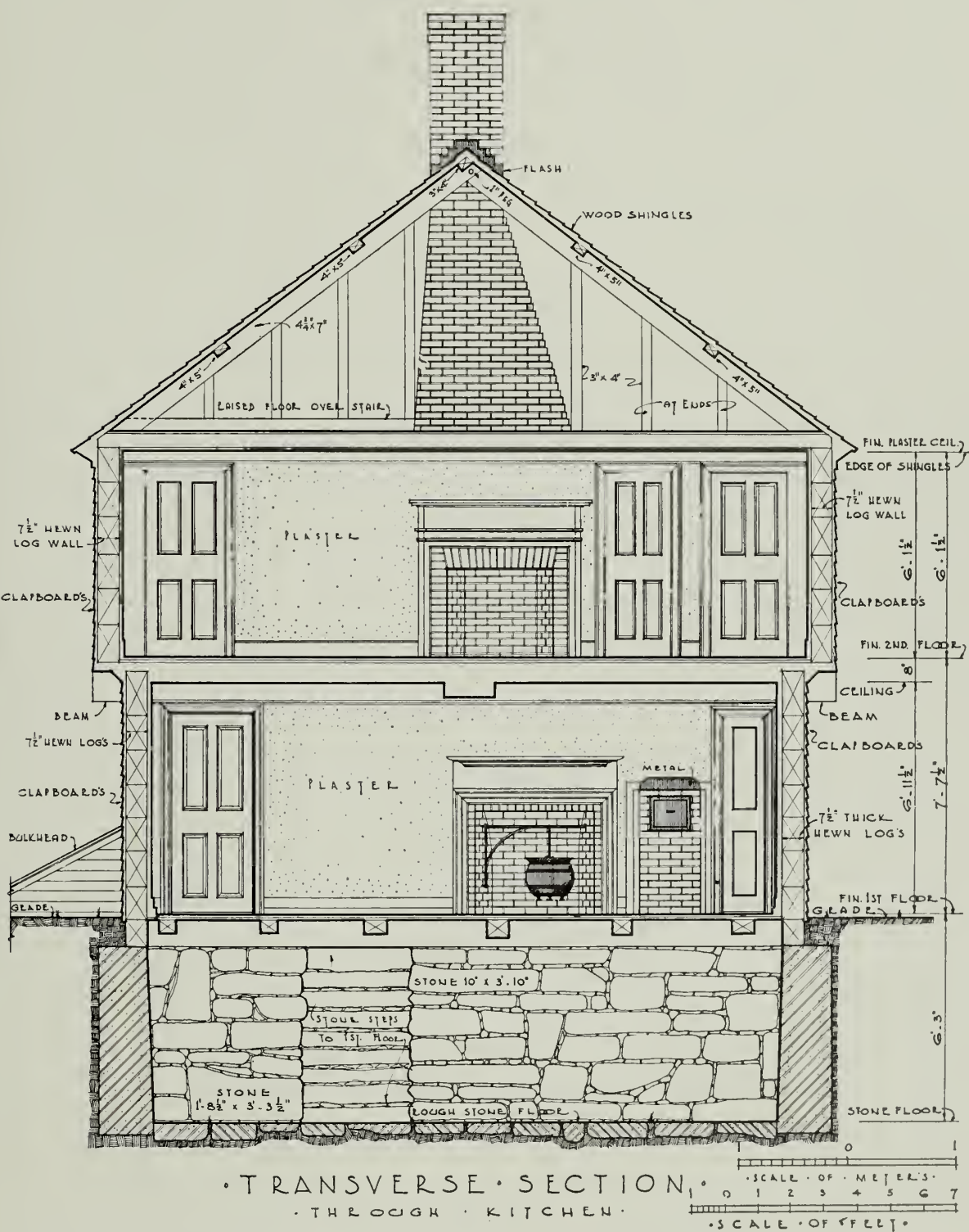
Jefferd's Tavern. Wood, two stories, mid 18th C., (repaired 1922). 15 sheets (1936); 10 photos (1936).

Storer Garrison House, Route 1. Wood, two stories, early 18th C., (altered). 2 photos (1936).

WINDHAM CENTER VICINITY

Cumberland County (3)

Hanson House. Interior details of stenciling, early 19th C. 9 sheets (1937).



McINTIRE GARRISON HOUSE AT SCOTLAND, NORTH BERWICK VICINITY, MAINE  
LATE 17TH CENTURY

WINSLOW

Kennebec County (6)

Blockhouse at Fort Halifax. Log, two stories, mid 19th C. 13 sheets (1936); 2 photos (1936).

WISCASSET

Lincoln County (8)

Hodge House, Hodge Street. Wood, two and a half stories, late 18th C., (altered). 19 sheets (1936); 12 photos (1936).

Old Academy, Hodge and Warren Streets. Brick, two stories with cupola, early 19th C. 9 sheets (1936); 3 photos (1936).

Old Powder House. Brick, one story, early 19th C. 3 sheets (1937).

YORK

York County (16)

Old Gaol. Wood and stone, one story, mid 17th C., (altered). 1 photo (1936).



# MARYLAND

---

## ACCOKEEK

Prince Georges County (17)

Christ Church. Brick with cupola, mid 18th C., (burned and rebuilt 1855). 2 photos (1936).

## ANNAPOLIS

Anne Arundel County (2)

"Acton", Franklin Street. Brick, two stories, mid 18th C., mansion type. 1 photo (1936).

Aunt Lucy Smith House, 160 Prince George Street. Brick, one and a half stories, early 18th C. 1 photo (1936).

Brice House, East and Prince George Streets. Brick, two stories, mid 18th C., mansion type, formal composition. William Buckland, Architect. 5 photos (1936, 37).

Brooksby-Shaw House (now Elks Club), State Circle. Brick and stucco, one and a half stories, early 18th C. 1 photo (1936).

Carroll House, Duke of Gloucester Street. Brick, two and a half stories, mid 18th C., mansion type. 2 photos (1936).

Chase House, Maryland Avenue. Brick, three stories, mid 18th C., mansion type. William Buckland, Architect. 2 photos (1936).

Chase House (annex). Brick, two stories, mid 18th C. 1 photo (1936).

Dr. Scott House, Shipwright Street. Brick, two stories, mid 18th C., mansion type. William Buckland, Architect. 1 photo (1936).

Double House, Saint John's College. Brick, two and a half stories, early 19th C. 1 photo (1936).

Green House, 124 Charles Street. Brick and wood, one and a half stories, early 18th C. 1 photo (1936).

Hammond-Harwood House, Maryland Avenue. Brick, two stories, late 18th C., mansion type, formal composition. William Buckland, Architect. 7 photos (1936-1937).

Houses at 110-112-114 Duke of Gloucester Street. Brick, three stories, late 18th C. 1 photo (1936).

Houses on Taylor Street. Wood, two stories, late 18th C. 1 photo (1936).

King William's School, 10 Francis Street. Interior, late 17th C. 2 photos (1936).

Major Dorsey House, 211 Prince George Street. Brick, two stories, late 17th C. 1 photo (1936).

McDowell Hall, St. John's College. Brick, three stories with cupola, late 18th C. 2 photos (1936).

Ogle Hall, 33 College Avenue. Brick, two stories, mid 18th C., mansion type. (Octagonal extension by William Buckland). 2 photos (1936).

Old Inn, Dock and Randall Streets. Brick, two and a half stories, early 18th C., (altered). 1 photo (1936).

Old Inn, Main and Green Streets. Brick, three stories, mid 18th C. 1 photo (1936).

Old Treasury, State Circle. Brick, one story, late 17th C. 7 sheets (1934); 2 photos (1936).

"Paca House" (Carvel Hall Hotel), Prince George Street. Brick, two and a half stories, mid 18th C., mansion type, (altered). William Buckland, Architect. 5 photos (c. 1890, 1936).

ANNAPOLIS—*Continued.*

Pinckney House, 5 Saint John Street. Brick, two stories, mid 18th C. 1 photo, doorway only (1936).

Reynolds Tavern, 4 Church Circle. Brick, two and a half stories, mid 18th C. 1 photo (1936).

Ridout House, Duke of Gloucester Street. Brick, two stories, mid 18th C., mansion type. William Buckland, Architect. 5 photos (1936, 40).

Sands House, 130 Prince Georges Street. Wood, one story, late 17th C. 1 photo (1936).

Shaw House, 18 Taylor Street. Brick and wood, two and a half stories, late 18th C. 2 photos (1936).

State House. Brick, two stories with dome, late 18th C. Joseph Clark, Architect. 2 photos (1936).

Tydings House, Main and Conduit Streets. Brick and wood, two and a half stories, early 18th C. 1 photo (1936).

ANNAPOLIS VICINITY

Anne Arundel County (2)

"Whitehall", Whitehall Creek, 10 miles from Annapolis. Brick, two stories, mid 18th C., mansion type, formal composition. Classic Revival. William Buckland, Architect. 6 photos (1936).

ANTIETAM

Washington County (22)

Roulette Farm House. Wood, one and a half stories, mid 19th C. (Also outbuildings). 3 photos (1940).

ANTIETAM VICINITY

Washington County (22)

Poffenberger House. Log, one and a half stories, early 19th C. (Also outbuildings): 6 photos (1940).

AQUASCO

Prince Georges County (17)

Cabin. Wood, one story, early 19th C. 1 photo (1936).

Grymes House. Wood, one story, early 19th C., (addition). 1 photo (1936).

Plank House. Log, one story, early 19th C. 2 photos (1936).

"Poplar Hill". Wood, two and a half stories, early 19th C. 1 photo (1936).

"Spring Hill". Wood, two stories, early 19th C. 2 photos (1936).

Thomas House. Wood, one and a half stories, early 19th C., (ruinous). 4 photos (1936).

AQUASCO VICINITY

Prince Georges County (17)

Horse Head Tavern. Wood, two stories, early 19th C. 1 photo (1936).

ASHTON

Montgomery County (16)

"Cherry Grove" (Brooke House). Brick, two stories, early 18th C. (main wing, 1773) 5 photos (1936).

BADEN

Prince Georges County (17)

"Anchovie Hills". Wood, one and a half stories, early 19th C. 3 photos (1936).

Saint Paul's Church. Brick, late 18th C. 3 photos (1936).

BALTIMORE

Baltimore City County (4)

"Belmont", North and Harford Avenues. Brick, two stories, late 18th C., (demolished). 4 photos (1936).

BALTIMORE—*Continued.*

Building at Pratt and Paca Streets. Brick, four stories with cupola, mid 19th C. 1 photo (1936).

Building at 814 South Broadway. Brick, three and a half stories, early 19th C. 1 photo (1936).

Calvert Station, Pennsylvania Railroad, Calvert and Franklin Streets. Brick and stucco, two stories with towers, late 19th C., Italianate. 4 photos (1936).

Caton House (Carroll House), Old Town, Lombard and South Front Streets. Brick, three and a half stories, early 19th C., mansion type, Early Republican, (restored). 14 sheets (1914; 1936); 10 photos (1936).

Chestnut House, Baltimore Street. Three stories, mid 18th C., (demolished c. 1880). 1 photo (Lithograph 1850).

Cottage in 1600 block of Shakespeare Street. Brick, two and a half stories, mid 18th C. 1 photo (1936).

Damon-Stewart House (now W. C. A. O.), 811 West Lanvale Street. Brick, two and a half stories, mid 19th C., Greek Revival. 2 photos (1936).

Davidge Hall, University of Maryland, Greene and Lombard Streets. Brick, two stories, early 19th C. 1 photo (1936).

Double House at 802-804 East Lombard Street. Brick, two and a half stories, early 19th C. 1 photo (1936).

Double House at 1734-1736 Orleans Street. Brick and stucco, one and a half stories' early 19th C. 9 sheets (1936); 1 photo (1936).

Double Houses at 405-411 Park Avenue. Brick, three stories, early 19th C. 1 photo (1936).

Double House. 520-522 South Chapel Street. Wood, one and a half stories, early 19th C. 3 sheets (1936); 3 photos (1936).

Double House at 248-250 South Exeter Street. Brick and stucco, two and a half stories, mid 19th C. 1 photo (1936).

Double House at 104-106 South Paca Street. Brick, two and a half stories, early 19th C. 5 sheets (1936); 1 photo (1936).

Double Town House, 607-609 Cathedral Street. Brick, three and a half stories, mid 19th C., Greek Revival. 1 photo (1936).

Flag House, 844 East Pratt Street. Brick, two and a half stories, late 18th C. 1 photo (1936).

Garrett Racing Stables, Montabello. Fieldstone, one and a half stories, early 19th C. 4 photos (1936).

Gilman House, 614 Park Avenue. Brick, three and a half stories, early 19th C., mansion type, Greek Revival, cast-iron details. 2 photos (1936).

Harper House, Cathedral Street. Brick, three and a half stories, early 19th C., Greek Revival, (demolished 1931). Benjamin Latrobe, Architect. 1 photo (about 1930).

"Homewood", North Charles Street. Brick, one and a half stories, early 19th C., Early Republican, formal composition. 17 photos (1936).

House at 102 Albermarle Street. Brick, three and a half stories, early 19th C. 1 photo (1936).



BALTIMORE—*Continued.*

House on corner of Albemarle and Granby Streets. Brick, three and a half stories, late 18th C., mansion type. 1 photo (1936).

House at 1012 East Baltimore Street. Brick, three stories, early 19th C. 2 photos (1936).

House at 9 East Pleasant Street. Brick, three stories, early 19th C., (demolished 1936). 2 photos (1935).

House at 11 East Pleasant Street. Brick, three stories, early 19th C., mansion type, (demolished 1936). 5 photos (1935-1936).

House at 11½ East Pleasant Street. Brick, three stories, early 19th C., (demolished 1936). 4 photos (1935).

House at 12 East Pleasant Street. Brick, two and a half stories, late 18th C. 2 photos (1936).

House at 15 East Pleasant Street. Brick, three stories, early 19th C., mansion type (demolished 1936). 9 photos (1936).

House opposite Caton House, East Lombard and South Front Streets. Brick, three and a half stories, late 18th C. 1 photo (1936).

House at Exeter and Watson Streets. Brick, mid 19th C., cast-iron balcony. 1 photo (1936).

House at 1522 Fleet Street. Stair, late 18th C. 1 photo (1936).

House at Madison Avenue and Preston Street. Brick, three stories, early 19th C., cast-iron veranda. 1 photo (1936).

House at 36 Montgomery Street. Brick, two and a half stories, late 18th C. 2 photos (1936).

House in 600 block of North Charles Street. Brick and stucco, four stories, mid 19th C., cast-iron verandas. 1 photo (1936).

House in 400 block of Park Avenue, east side. Brick, two and a half stories, early 19th C., mansion type, Greek Revival. 1 photo (1936).

House at 113 South Broadway. Brick, three stories, early 19th C. 1 photo (1936).

House at 104 South Exeter Street. Mantel, late 18th C. moved to "Greenhill", Hyattsville, Maryland. 1 photo (1936).

House at 1621 Thames Street. Brick, three and a half stories, late 18th C., mansion type, Early Republican, (ruinous). 11 sheets (1936); 15 photos (1936).

House at 341 West Franklin Street. Steps, early 19th C. 1 photo (1936).

House at 742 West Lexington Street. Brick, two and a half stories, early 19th C. 1 photo (1936).

House at 107 West Monument Street. Brick, two and a half stories, mid 19th C., mansion type, Greek Revival, (altered). 14 sheets (1936); 6 photos (1847; 1936).

House at 1 West Mount Vernon Place. Brick, three stories, mid 19th C., mansion type, Greek Revival, cast-iron balconies. 3 photos (1936).

House at 8 West Mount Vernon Place. Brick, three stories, mid 19th C., mansion type, Greek Revival. 1 photo (1936).

Houses at Broadway and Lombard Streets. Brick, three stories, early 19th C., cast-iron verandas. 1 photo (1936).

BALTIMORE—*Continued.*

Houses in 500 block of Cathedral Street, East side. Brick, three and a half stories, mid 19th C. 1 photo (1936).

Houses in 500 block of Cathedral Street, west side. Brick, four stories, mid 19th C. 1 photo (1936).

Houses in 600 block of Cathedral Street, west side. Brick, two and a half and three stories, mid 19th C., Greek Revival. 1 photo (1936).

Houses in 800 block of Cathedral Street, west side. Brick and stucco, four stories, mid 19th C. 1 photo (1936).

Houses at Lee and South Charles Street. Brick, two and a half stories, early 19th C. 1 photo (1936).

Houses in 500 block of North Paca Street. Brick, two and a half and three stories, early 19th C. 1 photo (1936).

Houses in 400 block of Park Avenue, west side. Brick, two and three stories, early 19th C., Greek Revival. 1 photo (1936).

Houses at 833 and 837 Park Avenue. Brick, two and a half stories, early 19th C. 1 photo (1936).

Houses in 400 block of Pine Street, west side. Brick, two and a half stories, early 19th C. 1 photo (1936).

Houses at 1628-1632 Shakespeare Street. Brick, two and a half stories, early 19th C. 1 photo (1936).

Houses in 400 block of Somerset Street. Brick, two stories, early 19th C. 1 photo (1936).

Houses at 837-841 West Lexington Street. Brick, two and a half stories, early 19th C. 1 photo (1936).

Houses in 800 block of Wilmot Street. Brick, two stories, early 19th C. 1 photo (1936).

McKim Free School, Baltimore and Asquith Streets. Stone, one story, early 19th C. Dr. Howard, Architect. 1 photo (1936).

McKim House, Park Avenue and Center Street. Interior of stair, early 19th C. 1 photo (1936).

Mother Seaton's House, Saint Mary's Seminary, North Paca Street. Brick, two and a half stories, early 19th C. 6 photos (1936).

Mount Clare Station, Baltimore and Ohio Railroad, 800 Block, West Pratt Street. Brick, two stories, early 19th C. 1 photo (1936).

National Union Bank Building, Charles and Fayette Streets. Brick, two stories, early 19th C., Classic Revival. Robert Carey Long, Architect. 5 photos (Before 1900; 1936).

Old Commercial and Farmers Bank, Howard and Redwood Streets. Brick, two stories, early 19th C., Maximillian Godefroy, Architect. 2 photos (1936).

Otterbein Church, West Conway Street. Brick with tower, late 18th C. 4 photos (1936).

"Pascault Row", 600 block West Lexington Street. Brick, three and a half stories, late 18th C., (altered). 1 photo (1936).

President Street Station, Pennsylvania Railroad. Brick, two stories, mid 19th C. 1 photo (1936).



"HOMWOOD," BALTIMORE, MARYLAND. 1800



BALTIMORE—*Continued.*

Rembrandt Peale's Museum (now Municipal Museum). Brick, three stories, early 19th C., Early Republican, (restored 1931). Robert Carey Long, Architect. 6 photos (Before 1931; 1936).

Residence Row, First block of West Hamilton Street, north side. Brick, three and a half stories, early 19th C. 2 photos (1936).

Roman Catholic Cathedral. Regular ashlar with dome and towers, early 19th C., Classic Revival. Benjamin Latrobe, Architect. 1 photo (1936).

Roman Catholic Episcopal Residence, 400 block, North Charles Street. Brick and stucco, three stories, early 19th C. 1 photo (1936).

Row Houses, Aliceanna Street at South Dallas Street. Brick, two and a half stories, early 19th C. 1 photo (1936).

Row Houses, Forrest and East Monument Streets. Brick, two and a half stories, early 19th C. 1 photo (1936).

Row Houses, 608-614 North Paca Street. Brick, three stories, early 19th C. 1 photo (1936).

Row Houses, 118-128 South Broadway. Brick, three stories, early 19th C. 1 photo (1936).

Row Houses, 1000 block, South Side Ashland Avenue. Brick, two stories, early 19th C. 1 photo (1936).

Row Houses at 1626-1628 Thames Street. Brick, three and a half stories, early 19th C. 1 photo (1936).

Row Houses at 922-926 Watson Street. Brick, two and a half stories, early 19th C. 1 photo (1936).

Row Houses in 100 block of West Preston Street. Brick, three and a half stories, late 19th C. 1 photo (1936).

Saint Francis Xavier Roman Catholic Church, Calvert and Pleasant Streets. Brick, mid 19th C. 1 photo (1936).

Saint Mary's Seminary Chapel, North Paca Street. Brick, early 19th C., Gothic Revival. Maximillian Godefroy, Architect. 17 sheets (1936); 26 photos (c. 1915; 1936).

Saint Paul's Rectory, Saratoga and Cathedral Streets. Brick, two and a half stories, late 18th C. 1 photo (1936).

School of Medicine, University of Maryland, Green and Lombard Streets. Brick, one story with dome, early 19th C., Classic Revival. Robert Carey Long, Architect. 1 photo (1936).

Seven Store Fronts, 635-647 West Pratt Street. Brick, three stories, early 19th C. 5 sheets (1936); 2 photos (1936).

Shot Tower, Front and Fayette Streets. Brick, early 19th C. 2 sheets (1936); 4 photos (1936).

Spring House of "Oaklands". Stucco, two stories, early 19th C., Classic Revival, (moved to Baltimore Museum of Art 1930). 2 photos (1936).

Steele House, Cathedral and Madison Streets. Brick, three stories, early 19th C., mansion type, Greek Revival. 1 photo (1936).

Store Front, 832 South Hanover Street. Wood, early 19th C. 2 sheets (1936); 1 photo (1936).

BALTIMORE—*Continued.*

Sugar House (refinery), Aliceanna and Chester Streets. Brick, four stories, mid 19th C. 6 sheets (1936); 5 photos (1936).

Town House, 417 North Charles Street. Brick, early 19th C. 1 photo (1936).

Twin Houses, Franklin Square, 100 block North Calhoun Street. Brick, three stories, early 19th C. 1 photo (1936).

Unitarian Church, Charles and Franklin Streets. Brick and stucco with dome, early 19th C. Maximillian Godefroy. Architect. 1 photo (1936).

U. S. Appraisers Stores, Gay and Lombard Streets. Brick, four stories, mid 19th C., (demolished 1933). 6 sheets (1933); 12 photos (1933).

Washington Monument, Mount Vernon Place. Regular ashlar, early 19th C. Robert Mills, Architect. 3 photos (1936).

Waterloo Row, 606-628 North Calvert Street. Brick, three and a half stories, early 19th C. Robert Mills, Architect. (Some replaced by later structures and some altered.) 8 sheets (1936); 14 photos (1936); 1 photo (copy—1831).

Waverly Terrace, 100 block of North Carey Street. Brick and stucco, three stories, early 19th C., cast-iron details. 3 photos (1936).

BALTIMORE VICINITY

Baltimore County (3)

"Linden", Bel Air Road and Joppa Road. Wood, two stories, mid 18th C. (Also stone outbuildings). 4 photos (1936).

"Perry Hall" (Gough House), Bel Air Road. Brick, two and a half stories, late 18th C., (burned 1824 and one-half rebuilt). 3 photos (1936).

BEALLSVILLE

Montgomery County (16)

Charline Manor. Brick, two stories, late 18th C. 2 photos (1936).

"Inveness". Brick, two stories, early 19th C., formal composition. 1 photo (1936).

BEL AIR VICINITY

Harford County (13)

Dallam House. Brick and stucco, two stories, early 18th C. 1 photo (1936).

House at Thomas Run. Wood, one and a half stories, late 18th C. 2 photos (1936).

"Medical Hall" (Dr. Archer House), between Bel Air and Churchville. Brick and stucco, two and a half stories, mid 18th C. 3 photos (1936).

"Olney" (Shriver House). Brick, two stories, early 18th C., (altered). (Portico from Athaenum Club, Baltimore). 1 photo (1936).

"Tudor Hall" (Booth House). Brick, one and a half stories, early 19th C., Gothic Revival. 1 photo (1936).

BELCAMP

Harford County (13)

Sophia's Dairy. Brick, two stories, mid 18th C., mansion type. 15 sheets (1936); 10 photos (1936; 1939).

BERLIN VICINITY

Worcester County (24)

"Genezir". Brick, two stories, early 18th C. 7 photos (1940).

BETHESDA

Montgomery County (16)

Slave Quarters, Site of new Naval Hospital. Fieldstone, one and a half stories, late 18th C., (ruinous). 1 photo (1936).

## MARYLAND

---

### BETHLEHEM VICINITY

Caroline County (6)

House, White Marsh Farm. Brick, two stories, mid 18th C. 3 photos (1936).

### BLADENSBURG

Prince Georges County (17)

"Bostwick Hall." Brick, two and a half stories, late 18th C. 3 photos (1936).

Dr. Ross House. Brick, one and a half stories, mid 18th C. 1 photo (1936).

Magruder House. Brick and stucco, one and a half stories, late 18th C. 1 photo (1936).

"Parthenon Manor" (Cross House). Wood, two stories, late 18th C. 4 photos (1936).

Washington House (Old Inn). Brick, two and a half stories, early 18th C. 1 photo (1936).

### BLUE BALL

Cecil County (8)

Blue Ball Tavern. Brick and stucco, two stories, early 18th C. 1 photo (1936).

### BOWIE

Prince Georges County (17)

"Gladswood." Wood, two and a half stories, late 18th C. 6 photos (1936).

### BOYD

Montgomery County (16)

"Greenwood." Brick and stucco, two stories, late 18th C. 1 photo (1936).

### BRANDYWINE

Prince Georges County (17)

"Connick's Folly." Brick, two stories, early 19th C. 1 photo (1936).

### BROAD CREEK

Prince Georges County (17)

Saint John's Church. Brick, mid 18th C. 3 photos (1935; 1936).

"Want Water" (Lyles House). Wood, one and a half stories, early 18th C. 5 sheets (1934); 5 photos (1935).

"Harmony Hall" (Battersea). Brick, two and a half stories, early 18th C., mansion type 6 sheets (1934); 10 photos (1935).

### BROOKEVILLE

Montgomery County (16)

Brookeville Academy. Fieldstone, two stories, early 19th C. 2 photos (1936).

"Locust Grove." Fieldstone, two stories, early 19th C. 1 photo (1936).

Stone Lodge. Fieldstone, two stories, early 19th C. 2 photos (1936).

### BROOKEVILLE VICINITY

Montgomery County (16)

Barn, York Road and Ednor Mill Road. Fieldstone, brick and wood, two stories, late 18th C. 3 photos (1936-1937).

"Greenwood," 3 miles north of Brookeville. Brick and stucco, one and a half stories, late 18th C. 5 photos (1936).

### BROWN

Prince Georges County (17)

"Cleremont." Wood, two stories, late 18th C. 1 photo (1936).

"Dunblane." Wood, brick and stucco, one story, early 18th C. 5 photos (1936).

### BUENA VISTA

Prince Georges County (17)

"Marietta." Brick, two and a half stories, early 19th C., mansion type. (Also outbuildings). 2 photos (1936).

### CALVERT

Cecil County (8)

Meeting House. Brick, early 18th C. (stone addition 1735). 2 photos (1936).

### CAMBRIDGE VICINITY

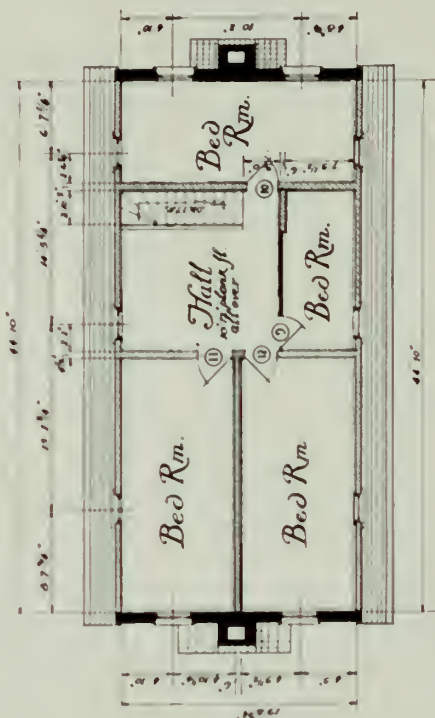
Dorchester County (10)

Farm group between Cambridge and East New Market Streets. Wood, one and a half stories, early 19th C. 1 photo (1936).

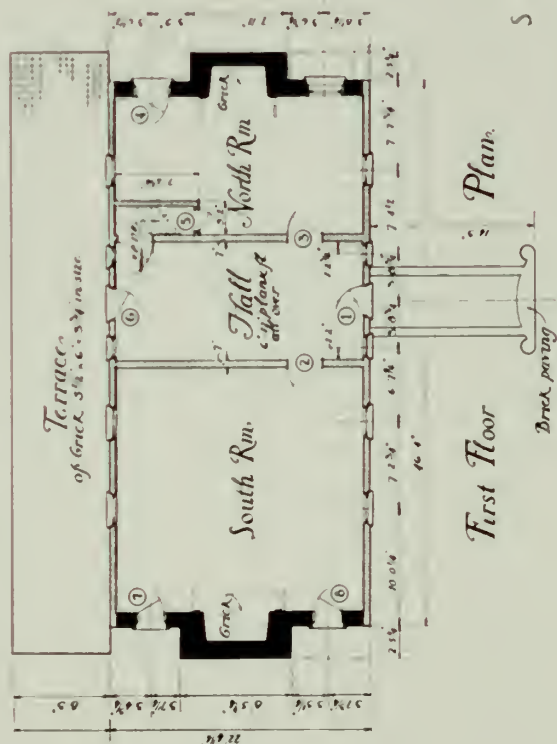




*East Elevation*



*Second Floor Plan*



*First Floor Plan*

"WANT WATER" (LYLES HOUSE), BROAD CREEK, MARYLAND. c. 1704

CAMBRIDGE VICINITY—*Continued.*

"Haunted House." Brick, three stories, early 19th C. 1 photo (1936).

House. Brick and wood, one and a half stories, late 18th C. 2 photos (1936).

House between Cambridge and East New Market Streets. Wood, one and a half stories, late 18th C. 1 photo (1936).

"Dover Ferry". Brick and wood, two stories, mid 18th C. 1 photo (1936).

"Otwell". Brick, one and a half stories, late 17th C. 3 photos (1936).

CAPITOL HEIGHTS Prince Georges County (17)

"Glenway". Wood, two stories, mid 19th C. 1 photo (1936).

"Independence". Wood, two stories, late 18th C. 1 photo (1936).

CATOCTIN Frederick County (11)

Catoctin Furnace. Fieldstone, early 19th C. 1 photo (1936).

CATOCTIN VILLAGE Frederick County (11)

Catoctin House. Stone and stucco, two stories, early 19th C. 1 photo (1936).

Cottages on Main Street. Log, two stories, early 19th C. 2 photos (1936).

CECILTON Cecil County (8)

House. Wood, two stories, early 19th C. 1 photo (1936).

CECILTON VICINITY Cecil County (8)

"Greenfield Castle". Brick, two stories, mid 18th C., mansion type. 2 photos (1936).

House, Fredericktown Road. Brick, two and a half stories, early 19th C. 1 photo (1936).

CENTERVILLE VICINITY Queen Anne County (18)

"Peace and Plenty" (Wright House). Brick, two and a half stories, mid 18th C., mansion type. 2 photos (1936).

"Readbourne", Bookers Wharf (Chester River), near Church Hill. Brick, two stories, mid 18th C., (altered). 9 photos (1940).

CHARLESTOWN Cecil County (8)

Double House adjacent to "Indian Queen". Wood, one and a half stories, mid 18th C. 1 photo (1936).

House near "Indian Queen". Brick, two stories, late 18th C. 1 photo (1936).

House with gambrel roof. Wood, one and a half stories, late 18th C. 3 photos (1936).

"Indian Queen". Wood, two stories, mid 18th C. 1 photo (1936).

CHARLOTTE HALL Saint Marys County (19)

Charlotte Hall School. Brick, two stories with cupola, late 18th C., two-story veranda. 1 photo (1936).

Hatch-Dent House. Brick, one and a half stories, mid 18th C. 4 photos (1936).

House. Wood, one story, late 18th C. 1 photo (1936).

CHELTENHAM Prince Georges County (17)

"Poplar Neck". Wood, one and a half stories, late 18th C. 1 photo (1936).

"Westwood". Wood, one and a half stories, late 18th C. 3 photos (1936).

- CHESTERTOWN Kent County (15)  
 "The Abbey" (Pearce House). Brick, two and a half stories, early 18th C. (Drawing room at Baltimore Museum of Art). 11 photos (1936).  
 House, Church Street between Queen and Lawyer Streets. Brick, three and a half stories, late 18th C. 1 photo (1936).  
 House at 107 Front Street. Brick, three stories, late 18th C. 1 photo (1936).  
 House on Queen Street. Brick, two stories, late 18th C. 1 photo (1936).  
 Old Custom House. Brick, two and a half stories, late 17th C. 1 photo (1936).  
 "Widehall" (Hubbard House), Front Street. Brick, two and a half stories, mid 18th. C., mansion type, (portico, 1910). 10 photos (1936).
- CHESTERTOWN VICINITY Kent County (15)  
 Wick-Sterling House. Brick, two stories, mid 18th C. 4 photos (1936).
- CHESTER VICINITY Queen Anne County (18)  
 House. Brick, one and a half stories, early 19th C. 1 photo (1936).
- CHILLUM VICINITY Prince Georges County (17)  
 "Adelphi Water Mill" (Riggs Mill). Fieldstone, two stories, late 18th C. 8 photos (1934; 1935; 1936).  
 House near Riggs Mill. Brick, two stories, late 18th C. 1 photo (1936).
- CHURCHVILLE VICINITY Harford County (13)  
 Old cabin and snake fence. Log, one and a half stories, mid 19th C. 1 photo (1936).
- CLINTON Prince Georges County (17)  
 Dr. Mudd House. Wood, two stories, mid 19th C. 1 photo (1936).
- COCKEYSVILLE VICINITY Baltimore County (3)  
 "Hayfields". Fieldstone, two and a half stories, early 19th C. (Stone outbuildings). 8 sheets (1936); 23 photos (1936).
- COLESVILLE Montgomery County (16)  
 Miller's House, Valley Mill. Brick, one story, late 18th C. 2 photos (1936).  
 Valley Mill. Wood, two stories, early 19th C. 3 photos (1936).
- COLLEGE PARK Prince Georges County (17)  
 "Old Inn" (Rossburg House). Brick, two and a half stories, late 18th C. 1 photo (1936).
- COLLINGTON Prince Georges County (17)  
 "Forest Hill". Wood, two stories, early 19th C. 2 photos (1936).  
 Holy Trinity Church. Brick, mid 19th C. 1 photo (1936).  
 Trinity Parish House. Brick, two and a half stories, mid 19th C. 1 photo (1936).
- COLLINGTON VICINITY Prince George County (17)  
 "Belair". Brick, two and a half stories, mid 19th C., mansion type, formal composition. 12 photos (1936; 1937).  
 "Fairview". Brick and stucco, two stories, early 19th C. (Also outbuilding). 5 photos (1936).  
 "Melford". Brick, two and a half stories, mid 18th C. 2 photos (1936).  
 "Willow Grove". Wood, two stories, early 19th C. 3 photos (1936).



- CONOWINGO VICINITY Cecil County (8)  
 "Success". Wood, one story, early 18th C. 2 photos (1936).
- CONTEE Prince Georges County (17)  
 "Oaklands". Brick, two and a half stories, late 18th C., (altered). 4 photos (1936).
- CRESWELL VICINITY Harford County (13)  
 "The Mount". Wood, two and a half stories, early 19th C., two-story veranda. 2 photos (1936).
- CRISFIELD VICINITY Somerset County (20)  
 "Make Peace" (Roach-Gunby House). Brick, one story, late 17th C., (altered). 5 photos (1940).
- CROOM VICINITY Prince Georges County (17)  
 "Bellefields" (Sim's Delight). Brick, two stories, early 18th C. 3 photos (1936).  
 "Half Pone House". Brick and stucco, one and a half stories, late 18th C. 4 photos (1930; 1936).  
 Saint Thomas' Church. Brick with tower, early 18th C., (altered). 1 photo (1936).
- CROWNSVILLE VICINITY Anne Arundel County (2)  
 "Rising Sun Tavern". Brick and wood, one and a half stories, mid 18th C. 3 photos (1936).
- CUMBERSTONE VICINITY Anne Arundel County (2)  
 "Cedar Park". Brick, one and a half stories, late 17th C., (altered). 3 photos (1936).  
 "Ivy Neck". Brick, two and a half stories, late 18th C. 3 photos (1936).
- DARLINGTON Harford County (13)  
 Kirk House. Fieldstone, two and a half stories, early 19th C. 2 photos (1936).
- DARLINGTON VICINITY Harford County (13)  
 Hexagonal School House. Fieldstone, one story, early 19th C. 1 photo (1936).  
 Holloway House, between Darlington and Stafford. Irregular ashlar, two stories, early 19th C. 1 photo (1936).  
 Rigbie House, 2 miles from Darlington. Stone and wood, and a half stories, early 18th C., (additions mid 18th C). 7 photos (1932; 1936).
- DAVIDSONVILLE VICINITY Anne Arundel County (2)  
 All Hallows Church, Solomons Island Road. Brick, early 18th C., (burned 1940). 4 sheets (1940); 11 photos (1936; 1940).  
 South River Club. Wood, one story, early 18th C. 1 photo (1936).
- DAWSONVILLE Montgomery County (16)  
 "Aix La Chappelle". Brick, two stories, early 19th C. 4 photos (1936).  
 Darnall House. Fieldstone, one story, late 18th C. 7 photos (1936).
- DAWSONVILLE VICINITY Montgomery County (16)  
 Dawson House. Fieldstone, two stories, early 19th C. (Also outbuilding). 6 sheets (1936); 8 photos (1936).
- DICKERSON Montgomery County (16)  
 "Mount Carmel". Fieldstone, two stories, early 19th C. (Also outbuilding). 3 photos (1936).  
 "Rock Hall". Fieldstone, two stories, early 19th C. (Log outbuildings). 6 photos (1936).

- DICKERSON VICINITY Montgomery County (16)  
 Monocacy Aqueduct. Cut stone, early 19th C. 2 sheets (1936); 6 photos (1936).
- EARLEVILLE Cecil County (8)  
 "Bohemia" (Milligan Hall). Brick, two stories, mid 18th C., mansion type. 10 photos (1936).
- EARLEVILLE VICINITY Cecil County (8)  
 "Bellevue". Brick, two stories, early 19th C., (burned and restored). 1 photo (1936).
- EAST NEW MARKET Dorchester County (10)  
 "Friendship Hall". Brick, two stories, late 18th C. 5 photos (1936).  
 The Old House of the Hinges. Brick, two and a half stories, late 18th C. (Also outbuildings). 4 photos (1936).
- EASTON Talbot County (21)  
 Double House, west side of Washington Street, between Glenwood and Court Streets. Brick, two and a half stories, late 18th C. 1 photo (1936).  
 House on Higgins or Locust Street, south of August Street. Brick, two and a half stories early 19th C. 1 photo (1936).  
 Row Houses, north side of Washington Street between Federal and Bay Streets. Brick, two and a half stories, late 18th C. 3 photos (1936).  
 Row Houses (now stores), south side of Washington Street opposite Court House. Brick, two and a half stories, late 18th C. 1 photo (1936).
- EASTON VICINITY Talbot County (21)  
 "Pleasant Valley". Brick, two and a half stories, mid 18th C., mansion type. 2 photos (1940).  
 Quaker Meeting House. Wood, late 17th C., (additions 1797). 3 photos (1936).  
 "Ratliffe Manor". Brick, two and a half stories, mid 18th C., mansion type. (Also outbuildings). 9 photos (1936; 1940)  
 "Troth's Fortune," Choptank River. Brick, one story, mid 17th C., (altered), wood addition. 1 photo (1936).  
 Wye House, on Lloyd Creek. Brick, one and a half stories, late 18th C. (Also outbuildings). 14 photos (1935; 1936.)
- EDNOR Montgomery County (16)  
 "Clifton" (Thomas House), Colesville Pike. Brick, one and a half stories, mid 18th C. 9 sheets (1936); 15 photos (1936).
- ELDORADO VICINITY Dorchester County (10)  
 "Rehobeth", one mile from Eldorado. Brick, two and a half stories, early 18th C. 2 photos (1933).
- ELK MILLS Cecil County (8)  
 Mill Building. Stone, four and a half stories, early 19th C. 2 photos (1936).  
 Row Houses, Mill Village. Stone, three stories, early 19th C. 1 photo (1936).
- ELK MILLS VICINITY Cecil County (8)  
 House. Stone and stucco, two and a half stories, early 19th C., (wood addition). 1 photo (1936).
- ELKRIDGE Howard County (14)  
 Thomas Viaduct, Baltimore and Ohio Railroad bridge over Patapsco River. Irregular ashlar, early 19th C. Benjamin Latrobe II, Architect. 4 photos (1936).

ELKTON

Cecil County (8)

- Fountain Inn. Brick, two and a half stories, late 18th C. 3 photos (1936).
- Hollingsworth Tavern. Brick, two stories, mid 18th C. 1 photo (1936).
- House at Elkton Landing, Landing Lane. Fieldstone, two stories, early 19th C. 2 photos (1936).
- House, Main Street, east of Bow Street. Doorway, early 19th C. 1 photo (1936).
- House, Main Street, east of North Street. Brick and stucco, two stories, late 18th C., (remodeled). 2 photos (1936).
- House, Main Street east of South Street. Brick, two and a half stories, early 19th C., cast-iron veranda. 1 photo (1936).
- House on north side of Main near South Street. Brick and stucco, two stories, early 19th C., Greek Revival. 1 photo (1936).
- House, south side of Main Street east of South Street. Brick, two and a half stories, early 19th C., cast-iron veranda. 1 photo (1936).
- House, south side of Main Street west of North Street. Brick and stucco, two and a half stories, early 19th C. 1 photo (1936).
- House, West Main Street near Railroad. Brick, two and a half stories, early 19th C., cast-iron veranda. 1 photo (1936).
- Partridge Hill. Brick, two stories, mid 18th C. 7 photos (1936).
- Pearce Store, South Main Street. Brick and stucco, three stories, late 18th C. 1 photo (1936).

ELKTON VICINITY

Cecil County (8)

- Frenchtown Landing House. Brick, two and a half stories, late 18th C., mansion type. 2 photos (1936).
- "Holly Hall". Brick, two and a half stories, early 19th C., Early Republican. 5 photos (1936).
- House on Road to Cecilton. Brick, two and a half stories, mid 19th C., cast-iron veranda. 1 photo (1936).

ELLICOTT CITY

Howard County (14)

- Court House. Irregular ashlar, two stories with cupola, early 19th C. 1 photo (1936).
- Houses, Main Street. Irregular ashlar, four stories, early 19th C. 1 photo (1936).
- Houses on Columbia Pike. Fieldstone and wood, two and a half stories, early 19th C. 1 photo (1936).
- Houses on Columbia Pike. Fieldstone and wood, two stories, early 19th C. 1 photo (1936).
- Houses on Columbia Pike. Fieldstone and wood, two stories, early 19th C., (altered). 1 photo (1936).
- Mill Houses on Frederick Road. Fieldstone, two stories, early 19th C. 1 photo (1936).
- Mill Houses, on Oella Road. Fieldstone, two stories, late 18th C. 2 photos (1936).
- "Patapsco Heights", Girl's School. Irregular ashlar, two and a half stories, early 19th C. Greek Revival. 1 photo (1936).
- Shop, Main Street. Irregular ashlar, two and a half stories, early 19th C. 1 photo (1936).



- ELLCOTT CITY VICINITY Howard County (14)  
 Burleigh House, 5 miles west of Ellicott City. Brick, two and a half stories, mid 18th C., Early Republican. 5 photos (1936).  
 "Doughoregan Manor", 8 miles west of Ellicott City on Frederick Road. Brick, two stories with cupola, early 19th C., mansion type, formal composition, Greek Revival. (Also brick and stone outbuildings). 13 photos (1936).
- ETCHISON Montgomery County (16)  
 Cabin. Wood, one and a half stories, late 18th C. 3 photos (1936).
- FAIRHAVEN VICINITY Anne Arundel County (2)  
 "Folly Farm". Brick, one and a half stories, late 17th C. 1 photo (1936).
- FALLSTON Harford County (13)  
 Quaker Meeting House. Fieldstone, early 18th C. 1 photo (1936).
- FALLSTON VICINITY Harford County (13)  
 "Bon Air". Brick and stucco, two and a half stories, late 18th C. 6 photos (1936).
- FEDERALSBURG Caroline County (6)  
 Windmill. Wood, late 18th C. 1 photo (1936).
- FORESTVILLE Prince Georges County (17)  
 The Cottage. Wood, two stories, early 19th C. 1 photo (1936).  
 Melwood House, Melwood Park. Wood, two stories, early 19th C. 5 photos (1936; 1940).
- FORK VICINITY Baltimore County (3)  
 "Pork Forest", 1 mile northeast of Fork on Harford Road. Fieldstone, two stories, early 19th C., two-story veranda, (restored). 5 photos (1936).
- FORT WASHINGTON VICINITY Prince Georges County (17)  
 Hatton House. Wood, two stories, late 18th C. 4 photos (1936).
- FREDERICK Frederick County (11)  
 Double House, 5th Street near Middle Alley. Brick and stucco, one and a half stories, early 19th C. 1 photo (1936).  
 Houses, 314-322 Bentz Street. Brick and wood, two stories, early 19th C. 1 photo (1936).  
 House, West Patrick and Degrange Streets. Wood, two stories, early 19th C. 1 photo (1936).  
 Houses on All Saints Street. Brick, two stories, early 19th C. 1 photo (1936).  
 Houses on Bentz Street between All Saints and Patrick Streets. Brick, one and two stories, early 19th C. 1 photo (1936).  
 Houses on East Street, east side near Second Street. Brick, two stories, early 19th C. 1 photo (1936).  
 Houses on Patrick Street, south side, west of Bentz Street. Brick, two stories, early 19th C. 1 photo (1936).  
 Loat's Female Orphan Home, 24 East Church Street. Brick, two and a half stories, early 19th C., Early Republican. 2 photos (1936).  
 Old All Saints Episcopal Church. Brick and stucco, early 19th C., Early Republican (remodeled 1892). 1 photo (1936).  
 Revolutionary Barracks. Fieldstone, two stories, late 18th C. 2 photos (1936).  
 Row Cottages, north side of 4th Street, near Middle Alley. Brick and wood, one story, early 19th C. 1 photo (1936).

FREDERICK—*Continued.*

Row Houses, North Market Street. Brick, two stories, early 19th C. 1 photo (1936).

Saint Johns Roman Catholic Church. Brick and stucco with tower, early 19th C., Classic Revival. 1 photo (1936).

Taney House, Bentz Street. Brick, two stories, early 19th C. 1 photo (1936).

Trail and Ross Houses, Court House Square. Brick, three and a half stories, early 19th C., mansion type, Early Republican. 1 photo (1936).

FREDERICK VICINITY

Frederick County (11)

Jug Bridge, Frederick Road, over Monocacy River. Fieldstone, early 19th C. 6 photos (1933; 1934; 1936).

Old Toll House, Jug Bridge. Stone and stucco, one and a half stories, late 18th C. 2 photos (1933).

"Rose Hill", 1 mile from Frederick. Brick, two and a half stories, mid 18th C., Classic Revival, two-story veranda. (Also outbuildings). 5 photos (1936).

"Springfield", between Catoctin Furnace and Frederick. Fieldstone, two and a half stories, early 19th C. 1 photo (1936).

FRIENDSHIP VICINITY

Anne Arundel County (2)

"Holly Hill". Brick, one and a half stories, early 18th C. 16 photos (1937).

GAITHERSBURG

Montgomery County (16)

"Mount Pleasant". Brick, two stories, late 18th C. 3 photos (1936).

Muncaster Water Mill. Wood, one story, early 19th C. 6 photos (1934; 1935).

"Woodlands". Wood and stucco, two stories, early 19th C. 1 photo (1936).

GALENA

Kent County (15)

Cottage. Wood, one and a half stories, late 18th C. 1 photo (1936).

Stephens House. Wood, one and a half stories, late 18th C. 1 photo (1936).

GALESVILLE VICINITY

Anne Arundel County (2)

"Tulip Hill", West River. Brick, two stories, mid 18th C., mansion type, formal composition. 9 photos (1936; 1937).

GEORGETOWN

Kent County (15)

Kitty Knight House. Brick, two stories, mid 18th C. 2 photos (1936).

Wallis House. Wood, one and a half stories, late 18th C. 4 photos (1936).

GLENVILLE

Harford County (13)

Paul House, south side of Deer Creek. Fieldstone, two and a half stories, early 19th C. 2 photos (1936).

GREAT FALLS

Montgomery County (16)

Cabin, Chesapeake and Ohio Canal. Log, one and a half stories, early 19th C. 1 sheet (1938; 1939).

Great Falls Inn. Brick and stucco, two and a half stories, late 18th C. 10 sheets (1938; 1939); 1 photo (1936).

House 1, Chesapeake and Ohio Canal. Wood, two stories, early 19th C. 1 sheet (1938; 1939).

House 2, Chesapeake and Ohio Canal. Wood, two stories, early 19th C. 1 sheet (1938; 1939).

Repair Shop, Chesapeake and Ohio Canal, above Lock 20. Wood, one story, early 19th C. 3 sheets (1938; 1939).

- GROVE NECK Cecil County (8)  
 "Rich Neck Farm". Brick, two stories, early 19th C. 1 photo (1936).
- HAGERSTOWN Washington County (22)  
 Hagerstown Bank. Brick, two stories, early 19th C., (demolished 1936). 1 photo (1936).
- HAGERSTOWN VICINITY Washington County (22)  
 Fort Frederick. Wood and stone, mid 18th C. 1 photo (1935).
- HAVRE DE GRACE Harford County (13)  
 Houses on Waterfront. Wood, two and a half stories, early 19th C. 1 photo (1936).  
 Old Ordinary on Waterfront. Brick, two and a half stories, early 19th C., two-story veranda. 2 photos (1936).
- HAVRE DE GRACE VICINITY Harford County (13)  
 "Angel Hill." Brick, two and a half stories, early 19th C. 2 photos (1936).  
 "Sion Hill." Brick, two stories, late 18th C. 4 photos (1936).
- HEBRON Wicomico County (23)  
 Spring Hill Church. Wood, late 18th C. 1 photo (1936).
- HICKORY Harford County (13)  
 Saint Ignatius Roman Catholic Church. Fieldstone with tower, late 18th C. 1 photo (1936).
- HILLSBORO VICINITY Queen Anne County (18)  
 House. Brick, two stories, late 18th C. 1 photo (1936).
- HOLLYWOOD VICINITY Saint Marys County (19)  
 "Resurrection Manor" (Scotch Neck). Brick, late 17th C., (altered). 8 sheets (1938); 7 photos (1940).  
 "Industry" (Floyd House). Wood, one and a half stories, early 19th C. 2 photos (1936).
- ILCHESTER VICINITY Baltimore County (3)  
 Baltimore and Ohio Railroad Viaduct, Patapsco River. Irregular ashlar, early 19th C., (abandoned). 2 photos (1936).  
 Mill. Fieldstone, four stories, early 19th C. 1 photo (1936).  
 Mill Houses. Fieldstone, two stories, early 19th C. 1 photo (1936).
- INGLESIDE VICINITY Queen Anne County (18)  
 Thomas House, 3 miles from Ingleside on Tuckahoe Creek. Brick, two stories, late 18th C. 1 photo (1932).
- JERUSALEM Harford County (13)  
 Jerusalem Grist Mill. Fieldstone and wood, two and two halves stories, late 18th C. 1 photo (1936).
- JERUSALEM VICINITY Harford County (13)  
 Covered Bridge, over Little Gunpowder Falls. Wood, early 19th C. 2 sheets (1936); 2 photos (1936).
- JOPPA Harford County (13)  
 Rumsey House. Brick, two and a half stories, early 18th C. 10 sheets (1936); 3 photos (1936).
- KENT ISLAND Queen Anne County (18)  
 Carvel House. Brick, two stories, late 18th C. 1 photo (1936).  
 Fisherman's House. Brick, one story, late 18th C., (altered). 1 photo (1936).  
 House at Matapeake. Brick, one and a half stories, early 18th C. 2 photos (1936).  
 House, Shippen Creek Farm. Paneled interior, late 18th C. 1 photo (1936).  
 Kent Fort Manor, southern end of island. Wood, one and a half stories, mid 17th C. 1 photo (1936).



- KEYMAR VICINITY** Carroll County (7)  
Keymar Bridge, Little Pipe Creek. Fieldstone, early 19th C. 1 sheet (1936); 2 photos (1936).
- KINGSVILLE** Baltimore County (3)  
Kingsville Inn. Mid 18th C. 2 photos, paneled interior only (1936).
- KINGSVILLE VICINITY** Baltimore County (3)  
Bellevue Milk House, Bellevue Farm, Sunshine Avenue. Fieldstone, one story, mid 18th C. 3 photos (1937).  
House on Irish Lane between Bel Air and Harford Roads. Wood, one story, late 18th C. 1 photo (1936).
- LANDOVER** Prince Georges County (17)  
"Beall's Pleasure". Brick, two stories, late 18th C. 2 photos (1936).  
"Grovehurst". Wood, one and a half stories, late 18th C. 3 photos (1936).
- LANGFORD VICINITY** Cecil County (8)  
House. Brick, two and a half stories, early 19th C., Greek Revival. 1 photo (1936).
- LANKFORD VICINITY** Kent County (15)  
Saint Paul's Church. Brick, early 18th C. 2 photos (1936).  
Vestry, Saint Paul's Church. Brick, one story, mid 18th C. 1 photo (1936).
- LAPIDUM** Harford County (13)  
Rock Run Miller's House. Fieldstone, two stories, early 19th C. (Also stone outbuildings). 5 photos (1936).  
Rock Run Water Mill. Fieldstone, three stories, early 19th C. 3 photos (1936).
- LAPIDUM VICINITY** Harford County (13)  
"Land of Promise" on Susquehanna River. Fieldstone, one story, early 19th C. 1 photo (1936).
- LARGO** Prince Georges County (17)  
"Largo". Brick, two stories, early 19th C., (altered). 1 photo (1936).  
"Mount Lubentia". Brick, two stories, mid 18th C., mansion type, (altered). 20 photos (C. 1883; 1898; 1936; 1937).  
"Northampton". Wood, one and a half stories, early 18th C., (altered 1888, burned 1909). (Also outbuildings). 4 photos (1895; 1936).  
"Oak Hill". Wood, two and a half stories, early 19th C. (Also outbuildings). 4 photos (1937).
- LARGO VICINITY** Prince Georges County (17)  
Friendship House, Central Avenue. Wood and brick, one and a half stories, late 18th C. 6 sheets (1936); 14 photos (1936).  
"Partnership", Central Avenue, 1 mile east of Kolbie's Corner. Brick, two stories, early 18th C. 3 photos (1936).
- LAUREL** Prince Georges County (17)  
"Montpelier", (Snowden-Long House). Brick, two stories, mid 18th C., mansion type, formal composition. (Also outbuildings). 20 photos (1936; 1937).  
"Snowden Hall". Brick, two stories, early 19th C. 1 photo (1936).
- LAUREL VICINITY** Prince Georges County (17)  
"Snow Hill". Brick, one and a half stories, late 18th C. 2 photos (1936).



MT. LUBENTIA, LARGO, MARYLAND. c. 1770

- LAYTONSVILLE Montgomery County (16)  
 Layton House. Brick, two stories, early 19th C. 3 photos (1936).
- LAYTONSVILLE VICINITY Montgomery County (16)  
 "Retirement" (Four Chimney House). Brick, and one a half stories, early 19th C. 2 photos (1936).
- LEELAND Prince Georges County (17)  
 Saint Barnabas' Church. Brick, late 18th C. 5 photos (1936; 1937).
- LEELAND VICINITY Prince Georges County (17)  
 "Bowieville". Brick and stucco, two stories, early 19th C., mansion type, Early Republican. 2 photos (1936).
- LEONARDTOWN Saint Marys County (19)  
 Saint Andrew's Church. Brick with towers, mid 18th C. 2 photos (1935).  
 "Tudor Hall" (Key House). Brick and stucco, two stories, mid 18th C. (additions 1820) (Also outbuildings). 3 photos (1936, 1937).
- LEONARDTOWN VICINITY Saint Marys County (19)  
 "Bachelor's Hope". Brick, two stories, early 18th C., (remodeled). 7 photos (1937).  
 "Mulberry Fields". Brick, two and a half stories, mid 18th C., mansion type, formal composition. 12 photos (1936; 1937; 1940).
- LEVEL VICINITY Harford County (13)  
 House No. 1. Brick, two stories, late 18th C. 1 photo (1936).  
 House No. 2. Brick, two stories, late 18th C. 1 photo (1936).
- LIBERTY TOWN Frederick County (11)  
 House, Main Street. Brick, two and a half stories, early 19th C. 1 photo (1936).  
 Jones-Sappington House. Brick, two and a half stories, late 18th C. 2 photos (1936).  
 Old Academy (now residences). Fieldstone, two stories, early 19th C. 1 photo (1936).  
 Sappington Farm House. Brick, two stories, early 19th C. 1 photo (1936).  
 Wagner House, Main Street. Stone, two stories, early 19th C. 1 photo (1936).
- LITTLE COVE POINT VICINITY Calvert County (5)  
 "Eltonhead" (Original House). Wood, one and a half stories, mid 17th C., (ruinous, paneling in Baltimore Muesum of Art). 3 sheets (1925); 6 photos (1925).
- LOCUST GROVE VICINITY Kent County (15)  
 House near Shrewsbury Church. Wood, one and a half stories, late 18th C. 1 photo (1936).
- LONG GREEN Baltimore County (3)  
 "Prospect Hill", Ringgold House. Stone and stucco, two stories, late 18th C. 6 photos (1936).
- LUSBY Clavert County (5)  
 Middleham Protestant Episcopal Chapel, Solomons Island Road. Brick, mid 18th C. 1 photo (1936).
- LUSBY VICINITY Calvert County (5)  
 Corncrib, on the Cliffs. Wood, one story, early 19th C. 1 photo (1936).  
 House, Armiger's Bar, Solomons Island Road. Wood, one and a half stories, early 19th C. 1 photo (1936).



LUSBY VICINITY—*Continued.*

House, north of Lusby on Solomons Island Road. Wood, one and a half stories, late 18th C. 1 photo (1936).

House, on the Cliffs. Wood, one and a half stories, late 18th C. 3 photos (1936).

Preston-on-Patuxent, 3 miles west of Lusby on Patuxent River. Brick, one story, mid 17th C., (restored). 5 photos (1936).

MANOKIN RIVER VICINITY

Somerset County (20)

"Almodington" (Elzey House). Brick, two stories, mid 18th C. 3 photos (1940).

MARBLE HILL VICINITY

Baltimore County (3)

House north of Marble Hill off York Road. Fieldstone and stucco, two stories, late 18th C. 1 photo (1936).

MARBURY VICINITY

Charles County (9)

"Smallwood's Retreat". Brick, one and a half stories, mid 18th C., (ruinous). 7 sheets (1940); 12 photos (c. 1900; 1940).

MARLBORO

Prince Georges County (17)

Overseer's House. Wood, one and a half stories, late 18th C. 1 photo (1936).

MARLBORO VICINITY

Prince Georges County (17)

"Woodstock". Wood, two stories, early 19th C. 1 photo (1936).

MILLSTONE LANDING VICINITY

Saint Marys County (19)

"Mattapany". Brick and stucco, two stories, late 17th C., mansion type. 4 photos (1936).

"Susquehanna". Wood, one and a half stories, mid 17th C. 3 photos (1936).

MONKTON VICINITY

Baltimore County (3)

Saint James Church (My Lady's Manor). Brick with tower, mid 18th C., (altered). 2 photos (1936).

CHESAPEAKE AND OHIO CANAL STRUCTURES

Montgomery County (16) and others

House at Lock 5, Chesapeake and Ohio Canal. Wood, two stories, early 19th C. 3 sheets (1938; 1939).

House at Lock 6, Chesapeake and Ohio Canal. Fieldstone, one story, early 19th C. 3 sheets (1938; 1939).

House at Lock 7, Chesapeake and Ohio Canal. Fieldstone, one story, early 19th C. 2 sheets (1938; 1939).

House at Lock 8, Chesapeake and Ohio Canal. Fieldstone, one story, early 19th C. 2 sheets (1938; 1939).

House at Lock 9, Chesapeake and Ohio Canal. Wood, one story, early 19th C. 2 sheets (1938; 1939).

House at Lock 10, Chesapeake and Ohio Canal. Fieldstone, one story, early 19th C. 2 sheets (1938; 1939).

House at Lock 11, Chesapeake and Ohio Canal. Fieldstone, one story, early 19th C. 2 sheets (1938; 1939).

House at Lock 12, Chesapeake and Ohio Canal. Wood, two stories, early 19th C. 1 sheet (1938; 1939).

House at Lock 13, Chesapeake and Ohio Canal. Irregular Ashlar, one story, early 19th C. 3 sheets (1938; 1939).

CHESAPEAKE AND OHIO CANAL STRUCTURES—*Continued.*

House at Lock 14, Chesapeake and Ohio Canal. Wood, two stories, early 19th C. 1 sheet (1938; 1939).

House at Lock 16, Chesapeake and Ohio Canal. Irregular ashlar, two and a half stories, early 19th C. 1 sheet (1938; 1939).

House at Lock 16, Chesapeake and Ohio Canal. Stone, one and a half stories, early 19th C. 1 sheet (1938; 1939).

House at Lock 22, Chesapeake and Ohio Canal. Fieldstone, one story, early 19th C. 3 sheets (1938; 1939); 2 photos (1936).

Milestone, near Lock 11, Chesapeake and Ohio Canal. Limestone, early 19th C. 1 sheet (1938; 1939).

Seneca Aqueduct, Chesapeake and Ohio Canal. Regular ashlar, early 19th C. 2 sheets (1938; 1939); 3 photos (1936).

Stop Lock at Dam 4, Chesapeake and Ohio Canal. Wood, one story, early 19th C. 2 sheets (1938; 1939).

Swain's House at Lock 21. Fieldstone, one story, early 19th C. 5 sheets (1938; 1939).

Swing Bridge on track over Lock 25, Chesapeake and Ohio Canal. Wood, early 19th C. 1 sheet (1938; 1939).

Typical Lock, Chesapeake and Ohio Canal. Regular ashlar, early 19th C. 1 sheet (1938; 1939); 5 photos (1936).

## MOUNT CALVERT

Prince Georges County (17)

"Mount Calvert" (Brown House). Brick, two stories, early 18th C. 3 photos (1936).

## MULLIKIN

Prince Georges County (17)

"Elverton Hall". Brick, two and a half stories, mid 18th C. 3 photos (1936).

"Essington Hall". Interiors only, late 18th C. 3 photos (1936).

## NORTHEAST

Cecil County (8)

"Green Hill" (Russell House) Slave Quarters and Wood House. Brick, one story, late 18th C. 1 photo (1936).

House. Wood, two stories, late 18th C. 1 photo (1936).

Old Inn. Wood, one and a half stories, late 18th C. 5 photos (1936).

Saint Mary's Protestant Episcopal Church. Brick, early 18th C. (tower, 1904). 3 photos (1936).

## NORWOOD

Montgomery County (16)

"Woodlawn Manor". Brick, two and a half stories, late 18th C. (Log and stone out-buildings). 3 photos (1936).

## NOTTINGHAM

Prince Georges County (17)

"Cedars". Wood, one and a half stories, early 18th C. (additions). 8 sheets (1936); 5 photos (1936).

"Harmony Hall". (ruinous). 1 photo (1936).

"Mattaponi". Brick and stucco, two stories, mid 18th C., mansion type, formal composition. 3 photos (1936).

- OELLA Baltimore County (3)  
 Mill. Fieldstone, three stories, early 19th C. 1 photo (1936).  
 Mill Houses. Brick, three stories, early 19th C. 1 photo (1936).
- OLNEY Montgomery County (16)  
 "Belmont" (Waters House). Brick, two stories, early 19th C. (Also wood barn). 5 photos (1936).  
 "Fair Hill". Brick and stucco, two and a half stories, late 18th C., (altered). 2 photos (1936).  
 House. Wood, two stories, early 19th C. 1 photo, chimney only (1936).  
 Olney House. Wood, two stories, early 19th C. (Also stone outbuildings). 2 photos (1936).  
 "Rockland". Wood, two and a half stories, early 19th C. 1 photo (1936).
- OLNEY VICINITY Montgomery County (16)  
 "Falling Green", Laytonsville Road. Brick, two stories, mid 18th C. (Log outbuilding). 5 photos (1936).
- OWINGS MILLS Baltimore County (3)  
 Cooperage Shop, Reistertown Road. Stone and stucco, and a half stories, early 19th C. 1 photo (1936).  
 Mill Building, Reistertown Road. Brick, three and a half stories, early 19th C. 2 photos (1936).
- OXON HILL Prince Georges County (17)  
 "Salubria". Wood, two stories, early 19th C., (altered). 3 photos (1936).
- PARKTON VICINITY Baltimore County (3)  
 Weisburg Inn (Half-Way House), York Road. Brick, two and a half stories, late 18th C. (Also outbuilding). 2 photos (1936).
- PERRYMAN Harford County (13)  
 Vestry, Spesutie Protestant Episcopal Church, South of Aberdeen. Brick, one story, mid 18th C. 1 photo (1936).
- PHOENIX Baltimore County (3)  
 Phillpot House, Northern Central R. R. Wood, one and a half stories, early 19th C. (also stone outbuilding) 4 photos (1936).
- PIKESVILLE Baltimore County (3)  
 Old United States Arsenal. Brick, two stories, early 19th C. 14 sheets (1936); 20 photos (1936).
- PISCATAWAY Prince Georges County (17)  
 Brent House. Brick, two stories, early 19th C., (ruinous) 1 photo (1936).  
 Piscataway Tavern. Wood, two and a half stories, early 19th C. 4 sheets (1936); 5 photos (1936).
- PISCATAWAY VICINITY Prince Georges County (17)  
 "Saint James" (Hostetter House). Wood, one story, late 18th C. (Brick addition, two and a half stories, early 19th C.) 2 photos (1936).  
 "Wyoming". Wood, one and a half stories, late 18th C. 4 sheets (1936); 4 photos (1936).



POOLESVILLE

Montgomery County (16)

Dr. Poole House (Dr. Gott House). Brick, two and a half stories, early 19th C. 2 photos (1936).

"Grayhaven Manor". Brick, two stories, late 18th C. 11 photos (1936).

House. Fieldstone, two stories, early 19th C. (Also outbuilding). 2 photos (1936).

"Kilmain". Fieldstone, two stories, mid 18th C. 2 photos (1936).

"Little Oak Manor". Brick, two stories, early 19th C. (Also fieldstone outbuildings). 3 photos (1936).

Milford House. Brick, two stories, early 19th C. 1 photo (1936).

"Mount Pleasant". Wood and stone, one story, late 18th C. 3 photos (1936).

Poole House. Stucco, two stories, early 19th C. 1 photo (1936).

Pyles House. Brick, two stories, early 19th C. 2 photos (1936).

Umstead House. Wood, two stories, early 19th C. 1 photo (1936).

PORT DEPOSIT

Cecil County (8)

Block of houses on Main Street. Wood, three stories, early 19th C., two-story veranda. 1 photo (1936).

House, Main Street. Fieldstone, three stories, early 19th C., Greek Revival, three-story veranda. 1 photo (1936).

Houses on Main Street. Brick and wood, early 19th C. 1 photo (1936).

Tome House. Irregular ashlar, two and a half stories, with tower, late 19th C., mansion type, Italianate. 1 photo (1936).

PORT TOBACCO

Charles County (9)

Gambrel Roof House, Port Tobacco River. Wood, one and a half stories, early 18th C. 1 photo (1936).

PORT TOBACCO VICINITY

Charles County (9)

"Habre de Venture". Brick, one and a half stories, mid 18th C. 5 photos (1936).

"Rose Hill". Brick and wood, two stories, late 18th C., (restored 1937), mansion type, formal composition. 5 photos (1937).

PRINCE FREDERICK VICINITY

Calvert County (5)

Taney House, Patuxent River. Brick and wood, two stories, early 18th C., mansion type. 3 photos (1936; 1940).

Tobacco Barn, Patuxent River. Wood, one story, late 18th C. 1 photo (1936).

Tobacco Barn, Solomons Island Road. Wood, one story, late 18th C. 1 photo (1936).

PRINCIPIO FURNACE

Cecil County (8)

Principio Furnace. Fieldstone, early 19th C. 2 photos (1936); 1 photo (copy—date unknown).

QUEEN ANNE

Talbot County (21)

House (Old Tavern). Wood, one and a half stories, mid 18th C. 2 photos (1936).

Old Tavern. Wood, two stories, early 19th C. 1 photo (1936).

RANDALLSTOWN VICINITY

Baltimore County (3)

"Branton" (Wyatt House), Liberty Road. Stone and stucco, two and a half stories, early 19th C. 1 photo (1936).

REDLAND

Montgomery County (16)

"Flower Hill". Wood, two stories, early 19th C. 2 photos. (1936).

- REDLAND VICINITY Montgomery County (16)  
 "The Ridge" (Magruder House). Brick, one story, mid 18th C., (altered). (Log outbuildings). 7 photos (1936).
- REISTERSTOWN VICINITY Baltimore County (3)  
 Ten Mile House, Reisterstown Road. Fieldstone, two stories, early 19th C. 2 photos (1936).
- RITCHIE Prince Georges County (17)  
 "Concord". Brick, two and a half stories, late 18th C. 1 photo (1936).
- RIVERDALE Prince Georges County (17)  
 "Riverdale". Brick and stucco, two stories, late 18th C., mansion type, Early Republican, formal composition. 3 photos (1936).
- ROBINSON VICINITY Anne Arundel County (2)  
 Stone House, Annapolis Road. Fieldstone, one and a half stories, mid 18th C. 1 photo (1936).
- ROCKVILLE Montgomery County (16)  
 "Beallmont" (Dawson House). Brick, two stories, early 19th C. 6 photos (1936).
- ROSARYVILLE VICINITY Prince Georges County (17)  
 "Mount Airy" (Dower House). Brick, one and a half stories, mid 17th C. (altered). (Also outbuildings). 11 photos (1931; 1936).  
 "Poplar Hill" (His Lordship's Kindness). Brick, two stories, mid 18th C., mansion type, formal composition. (Also outbuildings). 17 photos (1936).
- ROUND BAY VICINITY Anne Arundel County (2)  
 "Belvoir". Brick and stone, two stories, early 18th C. 3 photos (1936).
- SAINT AUGUSTINE Cecil County (8)  
 Great House Plantation. Brick, two stories, late 18th C., (restored). 9 photos (1936).
- SAINT MARYS CITY Saint Marys County (19)  
 Trinity Protestant Episcopal Church. Brick with tower, early 19th C. 1 photo (1936).
- SAINT MARYS CITY VICINITY Saint Marys County (19)  
 "Clocker's Fancy" (Clocker House). Brick and wood, one and a half stories, mid 17th C. 2 photos (1936).  
 "Cross Manor". Brick, two and a half stories, mid 17th C., two-story veranda, (altered late 18th C.) 3 photos (1936).  
 House. Brick, two stories, early 19th C. 1 photo (1936).  
 West Saint Marys Manor. Brick and wood, one and a half stories, mid 18th C. 2 photos (1939).
- SALISBURY Wicomico County (23)  
 "Poplar Hill". Wood, two stories, late 18th C., mansion type. 1 photo (1936).
- SANDY SPRING Montgomery County (16)  
 Auburn barn. Brick, one story, early 19th C. 1 photo (1936).  
 "Avalon". Brick, two and a half stories, early 19th C. 1 photo (1936).  
 "Cloverley". Brick, two and a half stories, early 19th C. 3 photos (1936).  
 Friends' Meeting House. Brick, early 19th C. 1 photo (1936).  
 "Harewood". Wood, two and a half stories, late 18th C. 2 photos (1936).  
 "Llewellyn Fields". Brick, two and a half stories, early 19th C., Early Republican. 1 photo (1936).  
 "Norwood". Brick, two and a half stories, late 18th C. 2 photos (1936).

- SECRETARY Dorchester County (10)  
 "My Lady Sewall's Manor", Secretary Creek. Brick, one story, late 17th C., remodeled early 18th C., (altered). 1 photo (1936).
- SENECA Montgomery County (16)  
 "Monte Video". Brick and stucco, two stories, early 19th C. (Also outbuilding). 4 photos (1936).  
 "River View". Fieldstone, two stories, early 19th C. (Also outbuildings). 8 photos (1936).
- SOLOMONS ISLAND Calvert County (5)  
 Tobacco Barn. Wood, one story, late 18th C. 1 photo (1936).
- SOMERSET Montgomery County (16)  
 "Milton" (Loughborough House), River Road. Fieldstone and stucco, one and a half stories, early 18th C. (Fieldstone additions 1847). 3 sheets (1934); 6 photos (1935).
- SOTTERLEY VICINITY Saint Marys County (19)  
 "Cremona". Brick, two stories, late 18th C., mansion type, formal composition, (restored). 4 photos (1936).  
 "De La Brooke", Patuxent River. Brick and stucco, two and a half stories, early 19th C. 1 photo (1936).
- SOUTH RIVER Anne Arundel County (2)  
 House, Solomons Island Road. Wood, one and a half stories, late 18th C. 1 photo (1936).
- SOUTH RIVER VICINITY Anne Arundel County (2)  
 Almshouse at London Town. Brick, two stories, mid 18th C., mansion type. 8 photos (1936; 1937).
- STOCKTON VICINITY Harford County (13)  
 House, Mountain Road. Wood and stucco, one and a half stories, late 18th C. 1 photo (1936).
- SUNDERLAND Calvert County (5)  
 All Saints Protestant Episcopal Church. Brick with cupola, early 19th C. 1 photo (1936).
- SUNNYBROOK Baltimore County (3)  
 King's Tavern. Interior of Bar, late 18th C. 1 photo (1936).
- SWEETAIR Baltimore County (3)  
 "Sweetair". Brick, two stories, mid 18th C. 5 photos (1936).
- T. B. VICINITY Prince Georges County (17)  
 "Gwynn Park". Brick, two stories, mid 19th C. 2 photos (1936).
- TIPPETT Prince Georges County (17)  
 "Belview". Wood, one and a half stories, early 19th C. 1 photo (1936).
- TOWSON Baltimore County (3)  
 Court House. Irregular ashlar, two stories, with cupola, mid 19th C., Greek Revival. 1 photo (1936).
- TOWSON VICINITY Baltimore County (3)  
 "Hampton", 1 mile east of Towson. Brick and stucco, two and a half stories with cupola, late 18th C., mansion type, formal composition. (Fieldstone and wood outbuildings). 24 photos (1936; 1937).



- TRACY'S LANDING VICINITY Anne Arundel County (2)  
Saint James Herring Creek Episcopal Church. Brick, mid 18th C. 1 photo (1936).
- TRAPPE Talbot County (21)  
Dickinson House. Wood, one and a half stories, early 18th C., (additions). 1 photo (1936).
- TUCKAHOE BRIDGE VICINITY Talbot County (21)  
Cottage. Brick, one and a half stories, mid 18th C. 1 photo (1936).
- TUNIS MILLS VICINITY Talbot County (21)  
Fair View. Brick, two stories, early 18th C. 2 photos (1933).
- UNITY Montgomery County (16)  
Gaither-Brown House. Fieldstone, two and a half stories, early 19th C. 3 photos (1936).
- UPPER FALLS Baltimore County (3)  
"Orwell". Brick and stucco, one and a half stories, early 18th C. 3 photos (1932; 1936).
- UPPER MARLBORO Prince Georges County (17)  
"Billingsley", near Hill's Landing. Brick, one story, mid 18th C., (altered). 1 photo (1936).  
  
Compton-Bassett House, near Hill's Landing. Brick and stucco, two stories, late 18th C. (Also outbuilding). 6 photos (1936; 1937).  
"Content". Wood, two stories, late 18th C. 1 photo (1936).  
"Goodwood". Brick, two and a half stories, early 19th C., (ruinous). 3 photos (1936).  
Harry Buck House. Brick and stucco, two stories, early 19th C. 1 photo (1936).  
"Mount Pleasant". Brick, one and a half stories, late 18th C. 2 photos (1936).  
Sarah Buck House. Brick and stucco, two stories, late 18th C. 1 photo (1936).  
"Sasscer's Green". Wood, one and a half stories, late 18th C. 1 photo (1936).  
Sasscer's House. Wood, one and a half stories, late 18th C. (altered). 2 photos (1936).  
Upper Marlboro Tavern. Brick, two stories, late 18th C., Early Republican. 6 photos (1936).  
Wilson House. Wood, one and a half stories, early 19th C. 2 photos (1931; 1936).
- UPPER MARLBORO VICINITY Prince Georges County (17)  
"Melwood Park". Brick and stucco, one and a half stories, mid 18th C., (altered). 2 photos (1936).  
"Weston" (Clagett House), 2 miles SW. of Upper Marlboro. Brick, two and a half stories, early 19th C., Early Republican. 4 photos (1936).
- URBANA Frederick County (11)  
Amelung House. Brick, two stories, late 18th C. 2 photos (1936).
- VALLEY LEE Saint Marys County (19)  
Saint George's Church. Brick with tower, mid 17th C. 2 photos (1936).
- VALLEY LEE VICINITY Saint Marys County (19)  
House. Wood, one story, early 19th C. 1 photo (1936).
- VIENNA Dorchester County (10)  
House, Nanticoke River. Wood, two stories, early 19th C. 1 photo (1936).
- WATERVALE Harford County (13)  
Joesting Farm. Wood, one and a half stories, late 18th C. 3 photos (1936).

- WATERVALE VICINITY Harford County (13)  
 Cottage. Brick, one and a half stories, late 18th C. 1 photo (1936).
- WILLISTON Caroline County (6)  
 House, Choptank River. Brick, two and a half stories, late 18th C., (additions). 2 photos (1936).  
 Store. Wood, one story, early 19th C. 1 photo (1936).
- WILNA VICINITY Harford County (13)  
 "Prospect". Fieldstone, two stories, early 18th C. 1 photo (1936).
- WOODMORE Prince Georges County (17)  
 "Bermondsey". Brick and stucco, two stories, early 19th C. (Also outbuilding). 2 photos (1936).  
 "Mullikin's Delight". Wood, one and a half stories, early 19th C. 3 photos (1936).  
 "Pleasant Prospect". Brick, two stories, mid 18th C., (altered). 5 photos (1936).
- WYE MILLS Talbot County (21)  
 Church. Brick, late 18th C. 2 photos (1936).  
 House near Wye Oak. Wood, one and a half stories, late 18th C. 1 photo (1936).  
 Old Store Building. Wood, one story, early 19th C. 1 photo (1936).

# MASSACHUSETTS

---

- ACOAXET Bristol County (3)  
Richmond-Manchester House, Howland Road. Wood two stories, mid 18th C. 6 sheets (1935); 2 photos (1935).
- ADAMS Berkshire County (2)  
Society of Friends Meeting House, West Road and Maple Street. Wood, late 18th C. 4 sheets (1934); 1 photo (1934).
- AGAWAM Hampden County (7)  
Captain Leonard House, 663 Main Street. Wood, two stories, early 19th C. 14 sheets (1934); 3 photos (1934).  
Cooley House, Elm and Main Streets. Wood, two stories, early 19th C. 8 sheets (1934); 2 photos (1934).  
Tobacco Barn, 663 Main Street. Wood, one story, late 19th C. 1 sheet (1934); 1 photo (1937).
- AMESBURY Essex County (5)  
Powder House. Stucco, late 18th C. 1 photo (1935).  
Rocky Hill Meeting House. Wood, late 18th C. 25 photos (1937).
- ANDOVER Essex County (5)  
Abbot House, Andover and Argilla Streets. Wood, two stories, mid 17th C. 12 sheets (1934); 4 photos (1934).
- ANNISQUAM Essex County (5)  
Custom House, River Road. Wood, one and a half stories, early 18th C. 2 sheets (1934); 2 photos (1934).  
Hodgkins' Tide Mill, Washington Street. Wood, two stories, early 19th C. 3 sheets (1934); 9 photos (1940).  
Lobster Cove (Early Fishing Harbor). Wood, early 18th and 19th C. 6 sheets (1934).
- ASHBY Middlesex County (9)  
Fitch House, South Road. Brick two stories, late 18th C., formal composition. 9 sheets (1936; 1937); 1 photo (1936).
- ASHFIELD Franklin County (6)  
Town Hall. Wood, two stories with tower, early 19th C. 2 photos (1935).
- ASHLAND Middlesex County (9)  
Frankland House (Garden), Old Bay Path. Mid 18th C., (demolished). 1 sheet (1936).
- ATTLEBORO Bristol County (3)  
Robinson House. Wood, two stories, late 18th C. 1 photo (1935).  
Thatcher House. Wood, two stories, early 19th C. 4 photos (1935; 1938).
- ATTLEBORO VICINITY Bristol County (3)  
Daggett House, 480 North Main Street. Wood, two stories, late 18th C. 6 sheets (1935); 2 photos (1937).
- BARNSTABLE Barnstable County (1)  
Gorham House. Wood, two stories, mid 18th C. 5 photos (1936).
- BEDFORD Middlesex County (9)  
Pollard Tavern, Great Road. Wood, two stories, mid 18th C., (ruinous). 10 sheets (1934); 2 photos (1937).



BEVERLY

Essex County (5)

Cabot House, 117 Cabot Street. Brick, three stories, late 18th C., mansion type. 1 photo (1940).

Cabot House (Summer House and Garden), 117 Cabot Street. Summer house and garden details, late 18th C. 5 sheets (1938); 2 photos (1940).

Foster House and Fence, 21 Bartlett Street. Wood, three stories, late 18th C. (fence late 19th C.). 1 sheet (1938); 3 photos (1940).

Foster Warehouse. Brick, three stories, early 19th C. 3 photos (1940).

Kilham House, 8 Thorndike Street. Garden details, mid 19th C. 4 sheets (1938); 2 photos (1940).

BOSTON

Suffolk County (13)

Abolition Church (now Synagogue), Smith Court. Brick, early 19th C. 3 sheets (1934); 10 photos (1935; 1937).

Amory-Ticknor House, Park and Beacon Streets. Brick, four stories, early 19th C., mansion type, Early Republican, (altered 1885), wrought-iron balconies. 18 sheets (1936); 11 photos (1885; 1934; 1935).

Bela and Caleb Clap Houses, 44-46 Temple Street. Wood, three stories, late 18th C. 10 sheets (1934); 4 photos (1935).

Faneuil Hall, Faneuil Hall Square. Committee and Commandery Rooms, early 19th C., Greek Revival. John Lambert, Architect. (Burned and rebuilt 1763; enlarged 1806 Charles Bulfinch, Architect). 3 sheets (1935); 6 photos (1937).

Hollis Street Church. Brick, with spire, early 19th C., third church on site, (remodeled into theatre 1885). 5 sheets (1935); 4 photos (1860; 1870).

Hollis Street Theatre. Stone and brick, one story, late 19th C., (demolished 1935). John R. Hall, Architect. 6 sheets (1935); 8 photos (1935).

Indian Wharf Stores, 306-308 Atlantic Avenue. Brick, five stories, early 19th C. Charles Bulfinch, Architect. 5 sheets (1934); 7 photos (1868; 1935).

Ironwork, 9 Park Street. 1 sheet (1934); 2 photos (1934).

Ironwork, Province and Bosworth Streets. Wrought iron, late 18th C. 1 sheet (1934); 2 photos (1934).

Ironwork, Tremont Place. 1 sheet (1934); 2 photos (1934).

Langdon House, Unity Street. Brick, three stories, early 18th C. 1 sheet (1927); 3 photos (1936).

Marshall House, 10 Marshall Street. Brick, three stories, mid 18th C. 6 sheets (1934); 3 photos (1934).

Parkman Market, Cambridge and North Grove Streets. Brick, three stories with cupola, early 19th C. 6 sheets (1934); 2 photos (1934).

The Province House, Washington Street at head of Mill Street. Brick, two stories and two half-stories with cupola, late 17th C., Jacobean, curvilinear gables, (demolished). 1 photo, detail of brick work only (1932).

Rogers Building, Massachusetts Institute of Technology, 491 Boylston Street. Brick and stone, four stories, mid 19th C., Classic Revival, (demolished 1939). William G. Preston, Architect. 23 sheets (1938; 1939); 15 photos (1939).

Saint Patrick's Church, Northampton Street. Brick, with cupola, mid 19th C. 11 sheets (1935); 1 photo (1935).

BOSTON—*Continued.*

"Savage House," 30 Dock Square. Brick, three stories, early 18th C., mansion type, (destroyed 1926). 2 sheets (c. 1920).

State House Gates and Steps, Beacon Street. Granite and cast iron, early 19th C. Alexander Parris and Solomon Willard, Architects. 10 sheets (1938).

Union Oyster House, 41-43 Union Street. Brick, three and a half stories, early 18th C. 3 sheets (1934); 1 photo (1935).

Warehouse, 68 Broad Street. Brick, four stories, early 19th C., (altered 1934). 3 sheets (1934); 1 photo (1935).

BOSTON AND BOSTON VICINITY

Suffolk County (13)

Mile Stones. Early 18th to early 19th C. 28 sheets (1935; 1936); 77 photos (1940).

BOXFORD

Essex County (5)

Gould House, Road to Georgetown. Wood, two stories, mid 18th C. 10 sheets (1934); 1 photo (1934).

Saw, Grist and Knife Mill Group, Road to Middleton. Wood, one story, early 18th C. 5 sheets (1934); 6 photos (1934).

Shoemaker's Shop, Georgetown Road. Wood, one story, mid 18th C. 1 sheet (1934); 1 photo (1934).

BREWSTER

Barnstable County (1)

Winslow House. Wood, two stories, mid 18th C. 5 photos (1936).

BRIDGEWATER

Plymouth County (12)

Andrews House, 38 Walnut Street. Wood, two stories, late 18th C. 5 sheets (1934); 7 photos (1935).

Hayward House. Wood, two stories, early 19th C. 2 photos (c. 1900; 1937).

BROOKFIELD

Worcester County (14)

Banister House. Wood, two stories, mid 18th C. 12 photos (1936).

Colonel Crosby House, Main Street. Wood, two stories, late 18th C., mansion type, Early Republican. 12 sheets (1934); 8 photos (1935).

BUCKLAND

Franklin County (6)

Lyon House, Upper Street. Brick, two stories, early 19th C. 7 sheets (1934; 1935); 4 photos (1935).

BURLINGTON

Middlesex County (9)

Winn House, New Bridge Avenue and Winn Street. Wood, two and a half stories early 18th C., (demolished 1938). 10 sheets (1936); 7 photos (1935).

Wyman House. Wood, two stories, late 17th C. 5 photos (1936).

CAMBRIDGE

Middlesex County (9)

Christ Church, Garden Street. Wood, with tower, mid 18th C. Peter Harrison, Architect. 8 sheets (1934); 4 photos (1934).

Fort Washington, Waverly Street. Earthworks, late 18th C. 3 sheets (1934); 2 photos (1934).

General Brattle House. Wood, two and a half stories, early 18th C. 8 photos (1937).

Holden Chapel, Harvard College. Brick, mid 18th C. 5 sheets (1934); 2 photos (1934).

Hollis Hall, Harvard College. Brick, four stories, mid 18th C. 10 sheets (1934); 3 photos (1934).

CAMBRIDGE—*Continued.*

Longfellow House and Garden, 105 Brattle Street. Wood, two and a half stories, mid 18th C., mansion type. Garden details, mid 19th C. 13 sheets (1935); 4 photos (1940).

Valentine-Fuller House, 125 Prospect Street. Stone, two stories, mid 19th C., (destroyed 1937). 1 sheet (1937-1938); 2 photos (c. 1900).

CHARLESTOWN

Suffolk County (13)

Andrews-Getchell House, 21 Cordis Avenue. Brick, three stories, early 19th C. 16 sheets (1935); 4 photos (1935).

Commandant's House, United States Navy Yard, Chelsea Street. Brick, two and a half stories, early 19th C. 7 sheets (1934); 2 photos (1934).

Commodore's Quarters, U. S. Frigate Constitution, United States Navy Yard. Late 18th C. 2 sheets (1934); 3 photos (1934).

Edward Everett House. Brick, three stories, early 19th C., mansion type. 5 photos (1936).

Hyde-Lincoln House. Wood, three stories, late 18th C., mansion type. 7 photos (1941).

Hyde-Worthen House, 69 Rutherford Avenue. Wood, two and a half stories, early 19th C. 7 sheets (1935); 7 photos (1935).

Major Adams House. Wood, three stories, mid 18th C. 5 photos (1936).

CHARLTON

Worcester County (14)

General Towne House, Charlton Center. Wood, two stories with cupola, late 18th C., mansion type. 16 sheets (1934); 5 photos (1934).

CHATHAM

Barnstable County (1)

Atwood House, Atwood Street. Wood, one story, mid 18th C. 7 sheets (1935); 6 photos (1935).

Captain Howes House, Queen Anne Road. Wood, one story, early 19th C. 4 sheets (1934); 1 photo (1934).

Chatham Windmill, Atwood Street near Mill Pond. Wood, late 18th C., (dilapidated). 5 sheets (1934); 1 photo (1934).

Congregational Church. Wood, with spire, early 19th C., Greek Revival. 1 photo (1936).

Enoch Harding's Salt Works. Wood, early 19th C. 4 sheets (1934; 1935).

Kimball-Ryder House. Wood, two stories, early 19th C. 1 photo (1935).

CHATHAM PORT

Barnstable County (1)

Ryder House, State Highway. Wood, two stories, early 19th C. 15 sheets (1934); 6 photos (1935).

CHELMSFORD

Middlesex County (9)

Fiske House. Brick and wood, two stories, late 18th C. 7 photos (1937).

CHELSEA

Suffolk County (13)

Captains' Row, Marginal and Shurtleff Streets. Wood, two stories, mid 19th C., Greek Revival, (altered). 2 sheets (1934); 3 photos (1934).

Way-Ireland-Pratt House, 481 Washington Avenue. Wood, two and a half stories, mid 17th C. 14 sheets (1935; 1936).

CHESTER

Hampden County (7)

Reverend Bascom House, Middlefield Road. Wood, two stories, mid 18th C. (Also out-buildings). 6 sheets (1934); 7 photos (1934).





HOLDEN CHAPEL (HARVARD COLLEGE), CAMBRIDGE, MASSACHUSETTS. 1744

CLARKSBURG

Berkshire County (2)

Musterfield House, The Middle Road. Wood, two stories, early 19th C., mansion type. 6 sheets (1934); 1 photo (1934).

COHASSET

Norfolk County (11)

First Parish Meeting House. Wood, with tower and spire, early 19th C. 5 photos (1940).

Reverend Hobart House. Wood, two stories, early 18th C. 10 photos (1936).

Shaw-Souther House, Highland Avenue. Wood, two stories, late 18th C. 16 sheets (1934; 1935).

CONCORD

Middlesex County (9)

Old Bank Building, Main Street opposite Walden Street. Brick, two stories, early 19th C., Greek Revival. Nathan Hosmer, Architect. 5 sheets (1934); 1 photo (1934).

CONWAY

Franklin County (6)

Herrick House, Poland Road. Wood, one story, late 18th C. 7 sheets (1934); 3 photos (1935).

DANVERS

Essex County (5)

General Putnam House, Maple Street at Newburyport Turnpike. Wood, two stories, mid 17th C. 9 sheets (1935); 2 sheets, garden details only (1936; 1938).

Jacobs House, Margin Street. Wood, two stories, mid 18th C., (ruinous). 19 photos (c. 1900; 1937).

Judge Holten House, Holten Street. Wood, two stories, late 17th C. (additions 1777, 1825). (Also privy). 10 sheets (1935); 7 photos (1936).

"The Lindens," Sylvan Street. Wood, two and a half stories, mid 18th C., mansion type (moved to Washington, D. C. 1934). 25 sheets (1934); 4 sheets, garden details (1934); 22 photos (1934).

Nurse House, Pine Street. Wood, two stories, early 18th C. 2 sheets (1936; 1938, garden details only); 2 photos (1940).

"Oak Knoll," Summer Street. Wood, two stories, mid 19th C. 1 photo (1940); 3 sheets (1936) and 1 photo, garden details only (1940).

Porter House and Farm Gates, Locust Street. Wood, two stories, late 18th C. 1 photo (1940); 1 sheet (1938) and 2 photos, gate details only (1940).

Warren's Garden, 124 High Street. (Demolished 1939). 5 sheets, garden details only (1936).

DARTMOUTH

Bristol County (3)

Apponagansett Meeting House. Wood, two stories, late 18th C. 3 photos (1935).

DEDHAM

Norfolk County (11)

Fairbanks House. Wood, two stories, mid 17th C. 24 sheets (1939; 1940); 2 photos (1936).

Fisher-Whiting House, 218 Cedar Street. Wood, two stories, mid 17th C., (altered mid 18th C.) 9 sheets (1934); 7 photos (1937).

Powder House, Ames Street. Brick, one story, mid 18th C. 1 sheet (1934); 1 photo (1934).

Richards House, Court and Highlands Streets. Wood, three stories, late 18th C., (burned 1939). Charles Bulfinch, Architect. 6 sheets (1939); 1 photo (c. 1857).

- DEERFIELD Franklin County (6)  
Church. Brick, with tower, late 18th C. 1 photo (1935).
- DEERFIELD VICINITY Franklin County (6)  
Wapping School, Greenfield Road. Wood, one story, mid 19th C. 1 sheet (1934); 1 photo (1934).
- DIGHTON Bristol County (3)  
"Brick" Church. Brick, with spire, early 19th C., Classic Revival. 1 photo (1935).  
Coram House. Wood, two stories, late 18th C. 2 photos (1935).  
Delare House. Brick, one story, early 19th C. 2 photos (1935).  
Ellery House. Wood, one story, mid 18th C. 1 photo (1935).  
"Tulip Tree" House. Wood, two stories, early 19th C. 3 photos (1935).
- DORCHESTER Suffolk County (13)  
Bird-Sawyer House, 41 Humphreys Street. Wood, two stories, mid 17th C. (altered). 12 sheets (1939; 1940); 11 photos (1905; 1940); 3 sketches (1637; 1667; 1776).  
Clap House, 25 Willow Court. Wood, two stories, early 17th C., (additions 1767). 30 sheets (1935).
- DOVER Norfolk County (11)  
Caryl Parsonage. Wood, two stories, late 18th C. 11 photos (1937; 1939).  
Colonel Paul Wentworth House. See Salmon Falls, Shafford County, New Hampshire.
- DUXBURY Plymouth County (12)  
Caesar House. Wood, two stories, early 19th C. 5 photos (1938).
- EASTHAM Barnstable County (1)  
Cape Cod Windmill, Samoset Road off U. S. Route 6. Wood, late 18th C. 5 sheets (1934); 7 photos (1934; 1935).  
Governor Prentice House, King's Highway. Wood, one story, mid 17th C., (demolished). 1 sheet (1934); 1 photo (1880).  
Higgins House. Wood, one story, late 18th C. 1 photo (1936).
- EAST SANDWICH Barnstable County (1)  
Nye House, King's Highway. Wood, one story, mid 18th C. 2 sheets (1935); 1 photo (1935).
- EAST TAUNTON Bristol County (3)  
Dean House, Old Colony Road. Brick and wood, two stories, early 18th C. (additions 1810). (Also privy). 16 sheets (1934; 1935); 12 photos (1935).
- EGREMONT Berkshire County (2)  
Town Hall, Routes 41 and 17. Wood, two stories with cupola, early 19th C. 6 sheets (1935; 1936); 2 photos (1936).
- FAIRHAVEN Bristol County (3)  
Fish House, William and Union Streets. Wood, three stories, early 19th C., (demolished 1934). 8 sheets (1934; 1935).
- FRAMINGHAM Middlesex County (9)  
Eames House. Wood, two stories, mid 18th C. 3 photos (1940).  
First Baptist Church. Wood, with spire, early 19th C., Early Republican. 2 photos (1940); 1 photo carriage shed (1940).  
Howe-Gregory House. Wood, one and a half stories, mid 18th C. 3 photos (1938).



FRAMINGHAM—*Continued.*

Kellogg House. Wood, two stories, mid 18th C. 5 photos (1938).

Old Framingham Academy, Vernon and Grove Streets. Fieldstone, two stories, mid 19th C., Greek Revival. 3 sheets (1934); 1 photo (1934).

Pike-Haven House. Wood, two stories, late 18th C. 3 photos (1938).

FREETOWN

Bristol County (3)

Barnaby House, North Main Street. Wood, two stories, early 18th C., (burned 1935). 8 sheets (1934); 5 photos (1934).

GEORGETOWN

Essex County (5)

Captain Nelson Fence, 8 Elm Street. Wood and iron, early 19th C. 1 sheet (1937–1938); 2 photos (1937).

White Horse Tavern Fence, Brockelbank House, 108 East Main Street. Wood, mid 18th C. 1 sheet (1937–1938); 1 photo (1938).

GLOUCESTER

Essex County (5)

First Universalist Church (Independent Christian Church). Wood, with tower, late 18th C. 16 photos (1939).

School House. Wood, one story, early 19th C. 2 photos (1939).

GREAT BARRINGTON

Berkshire County (2)

General Dwight House. Wood, two stories, mid 18th C. 10 photos (1937).

GREENBUSH

Plymouth County (12)

Grist Mill. Wood, one story, mid 17th C. 3 sheets (1934); 2 photos (1934).

“Old Oaken Bucket” House, Old Oaken Bucket Road, 1¾ miles from Scituate. Wood, one story, late 17th C. (addition early 19th C.). 6 sheets (1934); 2 photos (1934).

GREENFIELD

Franklin County (6)

Coleman-Hollister House, Bank Row. Wood, two stories, late 18th C., Early Republican. Asher Benjamin, Architect. 20 sheets (1934); 10 photos (1934).

Reverend Newton House, Newton Place. Wood, two stories, late 18th C. 8 sheets (1934); 2 photos (1934).

GREENFIELD VICINITY

Franklin County (6)

McHard House, 2½ miles from Greenfield on U. S. Route 5. Wood, one story, early 18th C., (destroyed). 1 sheet (1934); 1 photo (1934).

GROTON

Middlesex County (9)

Prescott Milestones, Farmers Row, Main Street. Slate, late 18th C. 7 sheets (1936); 6 photos (1940).

GROTON VICINITY

Middlesex County (9)

Coburn’s Tavern, South Road. Brick, three stories, late 18th C. (interior burned 1812). 16 sheets (1937).

HADLEY

Hampshire County (8)

Colonel Woodbridge House, 26 Woodbridge Street. Wood, two and a half stories, late 18th C., mansion type. 18 sheets (1935); 8 photos (1935).

Huntington House. Wood, two stories, mid 18th C. 10 photos (1935).

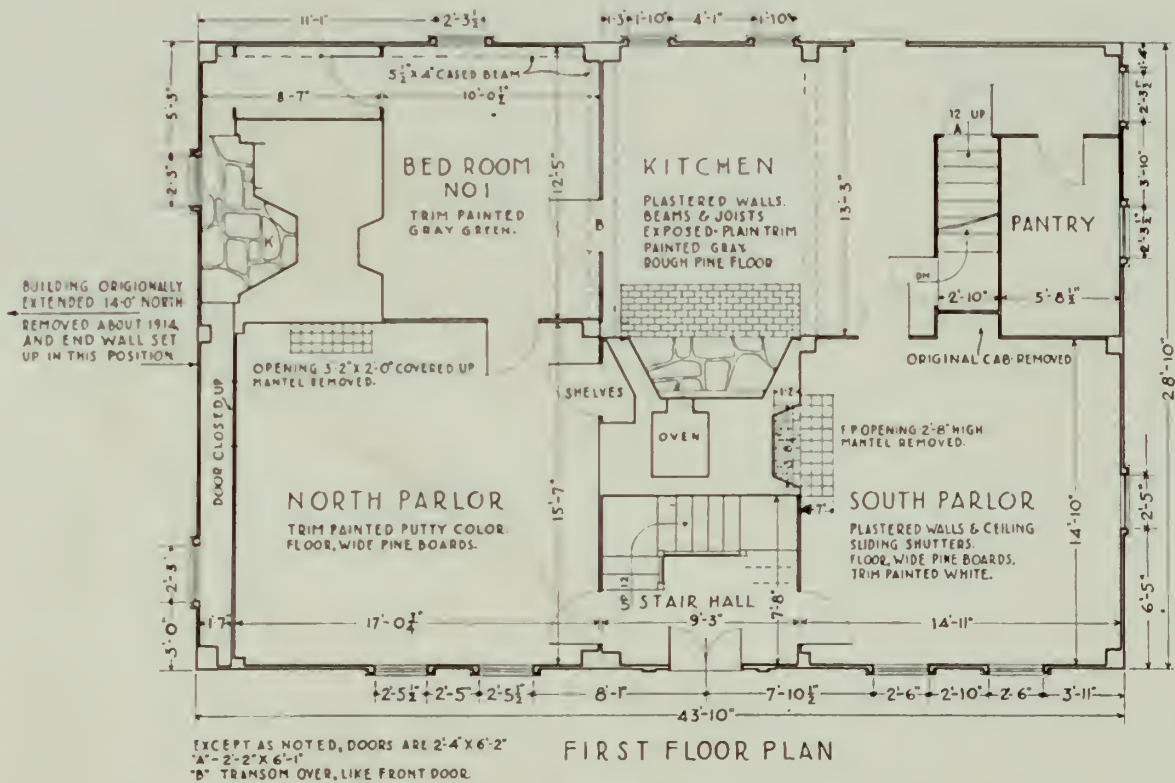
Old Porter Store, Old Hadley Street. Wood, two stories, mid 19th C. 3 sheets (1935) 1 photo (1935).

Porter House, West Street. Wood, two stories with overhang, early 18th C. 11 sheet; (1934); 5 photos (1934).

Tobacco Barns, Old Hadley Street. Wood, one story, late 19th C., (destroyed 1936). 1 sheet (1934); 1 photo (1935).



FRONT ELEVATION



FIRST FLOOR PLAN

BUILT BEFORE 1740

BARNABY HOUSE, FREETOWN, MASSACHUSETTS. c. 1740

- HALIFAX** Plymouth County (12)  
Standish House, Monponsett Street. Wood, one story, early 18th C. 3 sheets (1934); 4 photos (1934).  
Timothy Wood House. Wood, one story, mid 18th C., (altered). 11 photos (1935).
- HAMILTON** Essex County (5)  
Warner's Bridge. Fieldstone, mid 19th C. Henry Hubbard, Architect. 1 sheet (1938); 4 photos (1937).
- HATFIELD** Hampshire County (8)  
Cornelia Billings House. Wood, two stories, early 19th C. 2 photos (1935).  
Lieutenant Billings House, 77 Main Street. Wood, two stories, late 18th C., mansion type. 11 sheets (1935); 3 photos (1938).  
Morton House, Bridge Lane and Main Street. Wood, two stories, early 18th C. 6 sheets (1934); 2 photos (1934).
- HAVERHILL** Essex County (5)  
Dustin Garrison House. Brick, two stories, early 18th C. 4 photos (1938).
- HINGHAM** Plymouth County (12)  
Cushing House, South Pleasant Street. Wood, two stories, early 18th C. 12 sheets (1934); 9 photos (1934).  
General Lincoln House. Wood, two stories, mid 18th C. 13 photos (1936).  
Pilgrim Cottage. Wood, one and a half stories, late 18th C. 1 photo (1936).  
Shute House, Main Street. Wood, one and a half stories, late 17th C. (additions, mid 18th C.) 21 sheets (1935; 1936); 15 photos (1935).
- IPSWICH** Essex County (5)  
Choate Bridge, Ipswich River. Fieldstone, mid 18th C. 1 sheet (1934); 2 photos (1934; 1940).  
Colonel Wade House. Wood, two and a half stories, early 18th C., mansion type. 2 photos (1940).  
Congregational Parsonage Fence Post, 19 North Main Street. Wood, late 18th C. 1 sheet (1937-1938).  
Dr. Dane House and Fence, 41 South Main Street. Wood, two and a half stories, early 18th C. 1 photo (1940); 2 sheets (1937; 1938) and 2 photos (1940), fence details only.  
Heard House. Wood, three stories, late 18th C. 3 photos (1940).  
Houses on the Green. Wood, two and three stories, early 19th C. 1 photo (1936).  
Kimball House, 75 High Street. Wood, two stories, late 17th C. 5 sheets (1936); 10 photos (1935).  
Old Post Office. Wood, two stories with overhang, early 18th C. 2 photos (1937).  
Proctor House. Wood, two stories, early 18th C., (altered). 12 photos (1940).  
Treadwell House. Wood, two stories, late 18th C. 1 photo (1940).  
Whipple House. Wood, two stories with overhang, early 18th C. 1 photo (1940).
- JAMAICA PLAIN** Suffolk County (13)  
Loring-Greenough House and Garden, 12 South Street. Wood, two stories, mid 18th C., (altered). 2 sheets (1937; 1938); 2 photos (1940).



- KINGSTON** Plymouth County (12)  
 Captain Thomas Willett House. Wood, two stories, mid 18th C. (Also outbuilding). 9 photos (1937).  
 Holmes House. Wood, two stories, late 18th C. 3 photos (1935).  
 Major Bradford House, Maple Street and Landing Road. Wood, two stories, late 17th C. 6 sheets (1934); 7 photos (1935).  
 Sever House, Linden Street. Wood, two stories, mid 18th C., mansion type. 20 sheets (1934; 1935); 19 photos (1936). 5 sheets (1934; 1935), garden details only.
- LAKEVILLE** Plymouth County (12)  
 Sampson House. Wood, two stories, mid 18th C. 6 photos (1936).  
 Ward House, Crooked Lane. Wood, one story, early 18th C. James Sproat, Architect. 6 sheets (1934); 2 photos (1934).
- LANCASTER** Worcester County (14)  
 First Parish Church. Brick, with cupola, early 19th C., Early Republican. Charles Bulfinch, Architect. 4 photos (1941).
- LANESBORO** Berkshire County (2)  
 First Baptist Church. Brick, with cupola, late 18th C. 1 photo (1935).  
 Registry of Deeds Building. Irregular ashlar, one story, early 19th C. 2 photos (1937).
- LONGMEADOW** Hampden County (7)  
 Captain Colton House, 1028 Longmeadow Street. Wood, two stories, late 18th C., mansion type. Asher Benjamin, Architect. 13 sheets (1934); 8 photos (1934).  
 Colonel Field House, 280 Longmeadow Street. Wood, two stories, late 18th C., mansion type. 14 sheets (1934); 9 photos (1937).
- LOWELL** Middlesex County (9)  
 Tenement House, Chelmsford Glass Works. Wood, one story, late 18th C. 1 photo (1938).
- LUDLOW-WILBRAHAM** Hampden County (7)  
 Covered Bridge. Wood, mid 19th C. 2 photos (1937).
- MANCHESTER** Essex County (5)  
 Major Forster House. Wood, two stories with monitor, late 18th C. (Also outbuilding). 15 photos (1938).  
 Ma'm Lee House. Wood, one and a half stories, mid 18th C., (altered 1940). 6 photos (1940).  
 Orthodox Congregational Church, corner Central and Church Streets. Wood, with tower, early 19th C. 12 photos (1939).
- MARBLEHEAD** Essex County (5)  
 Captain Trevett House, 65 Washington Street. Wood, two stories, mid 18th C. 14 sheets (1934); 9 photos (1934).  
 Hooper House, Hooper Street. Wood, three stories, mid 18th C., mansion type. 27 sheets (1936); 32 photos (1936).  
 Jayne House. Wood, two stories, early 18th C. 10 photos (1935; 1936).  
 Old Gun House (Artillery), 45 Elm Street. Brick, one story, early 19th C. 3 sheets (1935; 1936); 2 photos (1937).

MARBLEHEAD—*Continued.*

Powder House, Green Street. Brick, one story, late 18th C., circular type. 1 sheet (1934); 1 photo (1934).

Town Hall, Market Square. Wood, two stories, early 18th C. 6 sheets (1934); 2 photos (1934).

Waters House and Bakery, Market Square. Wood, two stories, late 17th C., (demolished). 12 sheets (1934); 10 photos (1934; 1937).

MARION

Plymouth County (12)

First Universalist Church, Pleasant and Main Streets. Wood, with cupola, early 19th C. 7 sheets (1935; 1936).

MARSHFIELD

Plymouth County (12)

Thomas House. Wood, two stories, late 18th C. 4 photos (1936).

Weatherbee House. Wood, two stories, early 19th C. 10 photos (1936).

Winslow House. Wood, two stories, late 17th C. 5 photos (1936).

MARSHFIELD HILLS

Plymouth County (12)

Clift House, Spring Street. Wood, two stories, early 18th C., (altered). 19 sheets (1935); 1 photo (1936).

MEDFIELD

Norfolk County (11)

Peak House, Main Street. Wood, one story, late 17th C., (restored). 2 sheets (1934); 2 photos (1934).

MEDFORD

Middlesex County (9)

Andrew Hall House, 45 High Street. Wood, three stories, early 18th C., mansion type, (demolished 1939). 1 sheet (1935); 1 photo (1934).

Benjamin Hall, Jr., House, 57 High Street. Wood, two and a half stories, late 18th C., mansion type, (demolished 1938). 24 sheets (1934); 4 photos (1934).

Blanchard House, 18 Bradbury Avenue. Wood, two stories, mid 17th C. 5 sheets (1934); 5 photos (1900; 1934).

Brooks House, 24 Woburn Street. Wood, two stories, mid 18th C. 6 sheets (1935); 2 photos (1940).

Brooks House, Woburn and High Streets. Wood, two stories, late 18th C., (altered). 9 sheets (1934).

Colonel Royall Garden, Main Street. Wood fragment, mid 18th C., (demolished) 4 sheets (1934); 3 photos (1890; 1935).

Colonel Royall House. Brick and wood, three stories, early 18th C., mansion type, (altered late 18th C.). 5 photos (copies).

Colonel Royall House (Slave Quarters), 15 George Street. Brick and wood, two stories, early 18th C. 11 sheets (1934); 6 photos (1935).

Ebenezer Hall House, 49 High Street. Wood, three stories, late 18th C., (demolished 1939). 10 sheets (1934).

Lawrence House, 353 Lawrence Road. Wood, two stories, late 18th C. 14 sheets (1935).

Magoun House (now Public Library), 117 High Street. Wood, two stories, early 19th C., mansion type, Greek Revival. 11 sheets (1936); 5 photos (1900; 1935).

Reverend Osgood House, 141 High Street. Wood, two stories, late 18th C. 17 sheets (1934); 4 photos (1934).

Sawyer Cottage, 306 Riverside Avenue. Wood, one story, early 19th C. 6 sheets (1936); 3 photos (1937).

Stone Bridge, formerly over Middlesex Canal. Regular ashlar, early 19th C. 1 photo (c. 1900).

- MELROSE** Middlesex County (9)  
 Ensign Lynde House. Wood, two and a half stories, mid 18th C., mansion type. 3 photos (1940).
- MENDON** Worcester County (14)  
 First Parish Church (Unitarian), Maple and Elm Streets. Wood, with spire, early 19th C., (partly burned, 1937). Elias Carter, Architect. 20 sheets (1936); 6 photos (1940).
- MIDDLEBORO** Plymouth County (12)  
 Carriage Sheds. First Congregational Church, Plympton Street. Wood, one story, early 19th C., (partly ruinous). James Sproat, Architect. 1 sheet (1934); 8 photos (1936).  
 Central Methodist Church, Cherry Street. Wood, early 19th C. 2 sheets (1934); 1 photo (1934).  
 Colonel Peirce Store, North Main Street. Wood, two stories, early 19th C., Greek Revival, (altered 1936). 9 sheets (1934); 10 photos (c. 1900; 1934).  
 Judge Wood's Office, 123 South Main Street. Wood, one story, late 18th C. 2 sheets (1936); 2 photos (1935).  
 L. T. Peirce Store, North Main and Jackson Streets. Wood, one story, early 19th C. 2 sheets (1934); 1 photo (1934).  
 Old Tavern Inn, Wareham Street. Wood, two stories, late 17th C., (additions 1763). 4 sheets (1934); 8 photos (1934; 1937).  
 Robinson Store, North Main and Jackson Streets. Brick, two stories, mid 19th C. 1 sheet (1934); 1 photo (1934).  
 Sampson House, Wareham Street. Wood, one story, late 18th C. 1 sheet (1934); 1 photo (1937).  
 Silas Wood House. Wood, one story, early 18th C. 3 photos (1934; 1936).  
 Sproat House. Wood, two stories, early 19th C. (Also outbuilding). 9 photos (1936).  
 Thompson House, Thompson Street. Wood, one story, early 18th C. 3 sheets (1934); 1 photo (1934).
- MIDDLESEX** Middlesex County (8)  
 Canal Office, Middlesex Canal. Wood, one story, early 19th C. 1 photo (1938).
- MILLVILLE VICINITY** Worcester County (14)  
 Chestnut Hill Meeting House, 2 miles from Millville on Mendon Road. Wood, mid 18th C. 20 sheets (1935); 12 photos (1935).
- MILTON** Norfolk County (11)  
 Dr. Holbrook House (Garden), 203 Adams Street. 4 sheets (1937).  
 Governor Belcher House, 401 Adams Street. Wood, two stories, late 18th C. (Also wood barn and summer house). 9 sheets (1936); 4 photos (1940).  
 Governor Hutchinson House (Garden), 195 Adams Street. Mid 18th C. 6 sheets (1935); 3 photos (1940).  
 Howe House, 597 Randolph Avenue. Wedge-shaped ashlar, one and a half stories, early 19th C. 6 sheets (1935); 2 photos (1936).  
 Powder House, Canton Avenue. Brick, one story, early 19th C. 1 sheet (1934); 1 photo (1934).  
 Vose House, 38 Adams Street. Wood, two stories, late 18th C. 6 sheets (1934); 3 photos (1934).



- MONTAGUE CITY** Franklin County (6)  
Covered Bridge, Connecticut River. Wood, late 19th C., (destroyed 1936). 4 sheets (1934); 2 photos (1934).
- NANTUCKET** Nantucket County (10)  
Coleman House, Hawthorne Lane. Wood, two stories, early 18th C. 10 sheets (1934); 5 photos (1935).  
House at 19 Hussey Street. Wood, two stories, mid 18th C. 3 sheets (1936); 2 photos (1937).  
Meridian Stones, Main and Fair Streets. Marble, mid 19th C. 2 sheets (1936).  
Old Gaol, Vestal Street. Log, two stories, early 18th C. (altered early 19th). 5 sheets (1935); 1 photo (1935).  
Sanford House (Garden), Federal, Broad and Water Streets. Mid 19th C. 5 sheets, garden details only (1935).  
Swift House (Garden), 91 Main Street. Early 19th C. 2 sheets (1935), garden detail only.  
Windmill, North Mill and South Mill Streets. Wood, mid 18th C. 3 photos (1935)
- NATICK** Middlesex County (9)  
Wilson Shoe Shop, West Central and Mill Streets. Wood, one story, early 19th C. 1 sheet (1936); 4 photos (1937; 1938).
- NEW BEDFORD** Bristol County (3)  
Meeting House. Brick, two stories, early 19th C. 2 photos (1935).  
Rodman House. Brick and stucco, three stories with cupola, early 19th C., mansion type. 1 photo (1935).
- NEWBURY** Essex County (5)  
Coffyn House. Wood, two stories, early 18th C. 1 photo (1940).  
Dr. Toppan House. Wood, two stories with overhang, early 18th C. 1 photo (1940).  
Jackman-Willett House. Wood, one story, late 18th C. 1 photo (1940).  
Short House. Wood, two stories, early 18th C. 2 photos (1940).  
Swett-Ilsley House. Wood, two stories, mid 18th C. 2 photos (1934; 1940).
- NEWBURYPORT** Essex County (5)  
Charles Stockman House, 31-33 Winter Street. Wood, two stories, late 18th C., (demolished 1934). 5 sheets (1934); 6 photos (1934).  
Cushing House and Garden, 98 High Street. Brick, three stories with cupola, early 19th C.; garden laid out 1830. 7 sheets (1936); 6 photos (1940).  
Gaol and Gaoler's House and Barn, Auburn and Vernon Streets. Regular ashlar, two stories, early 19th C. 12 sheets (1934); 8 photos (1934).  
The Globe Steam Mills, Federal Street. Brick, three stories with tower, mid 19th C., (demolished 1940). 4 photos (1940).  
Hennesey House, 2 Summer Street. Wood, two stories, mid 18th C., (burned 1934). 4 sheets (1934).  
Highway Cut-off Demolition, between Winter and Summer Streets. Wood, two stories, late 18th and early 19th C. 6 sheets (1934); 10 photos (1934).

NEWBURYPORT—*Continued.*

Marden House, 32 Summer Street. Wood, two stories, mid 18th C., (demolished 1934). 6 sheets (1934); 6 photos (1934).

Meeting House of First Religious Society. Wood, with spire, early 19th C., Early Republican. 4 photos (1940).

Moulton House, Garden and Summer House, 89-91 High Street. Wood, three stories, early 19th C.; garden laid out 1840. 6 sheets (1936); 5 photos (1940).

Pierce-Knapp-Perry House, 47 High Street. Wood, three stories, late 18th C., mansion type. 9 sheets (1936; 1937) garden details only; 3 photos (1940).

Regan House, 7 Birch Street. Wood, three stories, early 19th C., (demolished 1934). 3 sheets (1934); 2 photos (1934).

Semple House, 176 High Street. Wood, three stories, early 19th C., mansion type, (demolished 1934). 6 sheets (1934).

Stockman House, 5 Birch Street. Wood, two stories, mid 18th C., (demolished 1934). 2 sheets (1934); 3 photos (1934).

Stonecutting Shop, 2 Summer Street. Wood, one and a half stories, early 19th C., (demolished 1934). 1 sheet (1934); 2 photos (1934).

Thibault House, 8 Summer Street. Wood, three stories, early 19th C., (demolished 1934). 5 sheets (1934); 1 photo (1934).

Thurlow House, 43 Winter Street. Wood, two stories, early 18th C., (demolished 1934). 3 sheets (1934); 3 photos (1934).

Wheelwright House, Garden and Summer House, 77 High Street. Brick, three stories with cupola, late 18th C., mansion type; garden laid out 1841. 6 sheets (1936); 8 photos (1940).

NEW MARLBORO

Berkshire County (2)

Lieutenant Harmon House. Wood, two stories, early 19th C. 1 photo (1935).

NEWTON

Middlesex County (9)

Jackson House, 527 Washington Street. Brick and wood, two stories, early 19th C., Early Republican, (altered). 12 sheets (1934); 1 sheet, garden only (1934); 12 photos (1935).

Kenrick House. Wood, two stories, late 18th C. 10 photos (1935; 1939).

Saint Mary's Episcopal Church. Wood, with tower, early 19th C. 9 photos (1937).

Woodward House, 238 Woodward Street. Wood, two stories, late 17th C. 11 sheets (1935); 9 photos (1939).

Wyman-Tower House, 401 Woodward Street. Wood, two stories, late 18th C. 14 sheets (1935).

NORTHAMPTON

Hampshire County (8)

Allen House. Brick, two stories, early 19th C. 2 photos (1935).

Parsons House, 392 Bridge Street. Wood, two stories, mid 18th C., (moved 1937). 17 sheets (1935).

NORTH ANDOVER

Essex County (5)


Bradstreet House, 159 Osgood Street. Wood, two stories, mid 17th C. 12 sheets (1934); 6 photos (1934).

F. B. Kittredge House and Fence. Wood, three stories, late 18th C. 3 photos (1940).

Town Scales House, Andover Street. Wood, one story, early 19th C. 1 sheet (1934); 1 photo (1934).

- NORTH ATTLEBORO** Bristol County (3)  
 Dr. Mann House. Wood, two stories, late 18th C. 4 photos (1937).  
 Ellis House. Stone and brick, one story, late 18th C. 4 photos (1935; 1936).  
 Handel Daggett House. Wood, two stories, late 18th C. 4 photos (1935).
- NORTH ATTLEBORO-PLAINVILLE TOWN LINE** Bristol-Norfolk Counties (3)  
 Angle Tree Stone. Late 18th C. 5 sheets (1935); 2 photos (1935).
- NORTH ATTLEBORO VICINITY** Bristol County (3)  
 Captain Stearns House, Old Post Road. Wood, two stories, mid 18th C. 12 sheets (1935); 5 photos (1935).  
 Congregational Church, Old Post Road. Wood, with tower, early 19th C. (Also out-buildings). 23 sheets (1935); 6 photos (1938).  
 Powder House, Mount Hope Street. Brick, one story, mid 18th C., circular type. 1 sheet (1935); 1 photo (1935).  
 Stanley-Mathewson House, 2½ miles from North Attleboro on Old Post Road. Wood, two stories, early 19th C. 8 sheets (1935); 2 photos (1935).
- NORTH CARVER** Plymouth County (12)  
 Sturtevant House, North Carver Green. Wood, one story, mid 18th C. 2 sheets (1934); 2 photos (1935).
- NORTH DIGHTON** Bristol County (3)  
 Captain Clouston House, Somerset Avenue. Wood, one story, mid 18th C. 5 sheets (1935); 3 photos (1935).
- NORTHFIELD** Franklin County (6)  
 Stratton House. Wood, two stories, early 18th C. 2 photos (1935).
- NORTH PEMBROKE** Plymouth County (12)  
 Friends' Meeting House, Route 3. Wood, early 18th C. 7 sheets (1934); 3 photos (1934).
- NORTH PEPPERELL** Middlesex County (9)  
 District School No. 4, North and Prescott Streets. Brick, one story with cupola, early 19th C. 3 sheets (1936).
- NORTON** Bristol County (3)  
 Newcomb House. Wood, two stories, early 18th C. (Also outbuilding). 7 photos (1937).  
 Reverend Avery House, Main Street. Wood, two stories, early 18th C. 7 sheets (1935); 4 photos (1935).  
 Reverend Clark House, Mansfield Avenue. Wood, two stories, late 18th C. 12 sheets (1936); 8 photos (1938).
- NORWELL** Plymouth County (12)  
 Bryant-Cushing House, Cornet Stetson Road. Wood, two stories, late 17th C. 12 sheets (1934); 9 photos (1934).
- OAKHAM** Worcester County (14)  
 Eli Adams House. Wood, two stories, late 18th C. 16 photos (1940).
- PELHAM** Hampshire County (8)  
 Charcoal Kilns, Valley Road. Late 17th C., (demolished). 1 sheet (1934); 4 photos (1900; 1934; 1935).





BENJAMIN HALL, JR., HOUSE, MEDFORD, MASSACHUSETTS. 1785

- PEPPERELL Middlesex County (9)  
Jewett's Covered Bridge, Groton Street over Nashua River. Wood, early 19th C. 4 sheets (1936); 2 photos (1940).
- PITTSFIELD Berkshire County (2)  
"Arrowhead" (Bush-Melville House), on Holmes Road. Wood, two stories, late 18th C. 3 sheets (1934); 3 photos (1934).  
Brattle House, 626 Williams Street. Wood, two stories with overhang, mid 18th C. 6 sheets (1934); 4 photos (1934).  
Bulfinch Church, North Street and Maplewood Avenue. Wood, with tower, late 18th C., (demolished). Charles Bulfinch, Architect. 11 sheets (1934); 6 photos (1934).  
Colt-Pingree House. Brick, two stories, early 19th C., mansion type, Greek Revival. 1 photo (1935).  
First Bank Building, 800 East Street. Wood, two stories, early 19th C., (altered). 1 sheet (1934); 1 photo (1934).  
Peace Party House. Wood, two and a half stories, mid 18th C. 1 photo (1935).  
West Part School, West and Churchill Streets. Wood, one story, early 19th C. 1 sheet (1934); 1 photo (1935).
- PLAINVILLE Norfolk County (11)  
Slack House, South Street. Wood, two stories, early 18th C. 7 sheets (1935); 1 photo (1935).
- PLYMOUTH Plymouth County (12)  
Warren House (Garden), 24 North Street. Mid 19th C. 2 sheets (1936).
- PRESCOTT Hampshire County (8)  
Red School, Cooleyville Road. Wood, one story, early 19th C., (demolished 1937). 2 sheets (1936); 2 photos (1935).  
School, Enfield Road. Wood, one story, early 19th C., (demolished 1937). 2 sheets (1934).
- QUINCY Norfolk County (11)  
Adams House (Garden), 135 Adams Street. Late 19th C. 12 sheets (1935; 1936).  
Granite Railway. Early 19th C. 6 sheets (1934); 9 photos (1934; 1940).  
Quincy House, 20 Muirhead Street. Wood, two stories with cupola, late 18th C., mansion type. 13 sheets (1934); 8 photos (1934).
- REHOBOTH Bristol County (3)  
Colonel Carpenter House. Wood, two stories, late 18th C. 4 photos (1936).
- REVERE VICINITY Suffolk County (13)  
Bennett-Slade-Parsons House, 50 Marshall Street. Wood, two stories, mid 17th C. 11 sheets (1935).
- RICHMOND Berkshire County (2)  
Peirson House. Wood, two stories, late 18th C. (Also summer house). 3 photos (1935).
- RIVERSIDE Franklin County (6)  
Red House, French King Highway. Wood, one story, mid 18th C. 5 sheets (1934); 4 photos (1934).
- ROCKPORT Essex County (5)  
Bradley's Wharf, Bearskin Neck. Wood, one story, late 19th C. 2 sheets (1938).

- ROWLEY** Essex County (5)  
 Billings House and Fence, Main Street. Wood, two stories, early 19th C. Fence, wood, mid 18th C. 2 photos (1940); 3 sheets (1937; 1938).
- ROXBURY** Suffolk County (13)  
 Curtis House. Wood and brick, two stories, early 19th C. 4 photos (1940).  
 Judge Hayden House and Garden, 281 Heath Street. Wood, two stories, early 19th C., Greek Revival. 1 sheet (1938-1939); 3 photos (1940).  
 Old Puddingstone Building, 199 Ruggles Street. Fieldstone, one story, early 19th C. 1 sheet (1934); 3 photos (1935).
- RUTLAND** Worcester County (14)  
 General Putnam House, Main Street. Wood, two stories, mid 18th C., mansion type. 15 sheets (1934); 7 photos (1934).
- SALEM** Essex County (5)  
 Andrew-Safford House and Garden, 13 Washington Square. Brick, three stories, early 19th C., mansion type, Greek Revival; garden laid out 1818. 4 sheets (1938); 6 photos (1940).  
 Andrew-Safford Stable, 13 Washington Square. Brick, two stories, early 19th C. 2 photos (1940).  
 Bowker House (Garden), 9 Crombie Street. Early 19th C. 2 sheets (1938).  
 Cook-Oliver House. Wood, three stories, late 18th C., mansion type. 25 photos (c. 1900; 1938; 1939).  
 Corwin House (The old Witch House). Wood, two stories, mid 18th C. 2 photos (1940).  
 Crowninshield Warehouse, India Street. Wood, three stories, early 19th C. 4 sheets (1938); 2 photos (1938).  
 Daniel House, Daniels and Essex Streets. Wood, three stories, late 17th C. 16 sheets (1934); 12 photos (1934; 1936; 1937).  
 Dodge House (Garden and Garden House), 40 Dearborn Street. Mid 19th C. 4 sheets (1935; 1936); 4 photos (1940).  
 First Universalist Meeting House. Brick, with tower, early 19th C. 8 photos (1936).  
 Forrester-Peabody House (Garden), 29 Washington Square. Early 19th C. 3 sheets (1938); 2 photos (1940).  
 Gardner-White-Pingree House and Garden, 128 Essex Street. Brick, three stories, early 19th C., mansion type, Early Republican. Samuel McIntire, Architect. 1 sheet (1938); 2 photos (1940).  
 General Hawkes House, 4 Custom House Place. Wood, three stories, late 18th C. 12 photos (1937; 1938; 1940).  
 Hamilton Hall. Brick, two stories, early 19th C., Early Republican. Samuel McIntire, Architect. 2 photos (1940).  
 Hodges-Peele-West House (Summer House), 12 Chestnut Street. Wood, one story, mid 19th C. 1 sheet (1938); 1 photo (1940).  
 Joshua Ward "Washington" House, 150 Washington Street. Brick, three stories, mid 18th C., mansion type. 11 sheets (1934); 19 photos (1937).  
 Lindall-Gibbs-Osgood House (Garden), 314 Essex Street. Mid 19th C. 2 sheets (1938).



SALEM—*Continued.*

Loring-Emmerton House. Brick, three stories, early 19th C., mansion type, Early Republican. 8 photos (1938; 1940).

Manning House (Garden), 33 Dearborn Street. Early 19th C. 4 sheets (1935).

Oliver Primary School. Brick, two stories, early 19th C., Early Republican. 5 photos (c. 1900; 1940).

Peirce House (Garden), 80 Federal Street. Late 18th C. 9 sheets (1936; 1937).

Pickering House, 18 Broad Street. Wood, two stories, mid 19th C., Gothic Revival. 6 sheets garden only, (1935); 1 photo (1940).

Pickman House. Wood, two and a half stories, mid 18th C. 7 photos (1940).

Robinson House (Garden), 18 Summer Street. Mid 19th C. 3 sheets (1936).

Robinson Stable, 18 Summer Street. Wood, two stories, early 19th C. 8 sheets (1936; 3 photos (1940).

Saltonstall House (Garden), 41 Chestnut Street. Early 19th C. 4 sheets (1937); 2 photos (1940).

Ship Chandler's Shop, Federal and North Streets. Wood, two and a half stories, late 18th C. 7 sheets (1938; 1940); 2 photos (1940).

SAUGUS

Essex County (5)

Scotch House. Wood, two stories with overhang, early 18th C. 2 photos (1940).

SCITUATE

Plymouth County (12)

Lighthouse, Cedar Point. Regular ashlar and brick, early 19th C. 5 sheets (1934); 2 photos (1934).

SEEKONK

Bristol County (3)

Lieutenant-Governor Martin House, County Street. Wood, two and a half stories, early 19th C., mansion type. 20 sheets (1934); 6 photos (1935).

Sylranus Martin Barn, County Street. Wood, one story, mid 18th C., (destroyed by hurricane, 1938). 3 sheets (1937).

SHARON

Norfolk County (11)

Cobb's Tavern. Brick and wood, two stories, late 18th C. 9 photos (1936; 1938).

SHEFFIELD

Berkshire County (2)

Colonel John Ashley House. Wood, two stories, mid 18th C. 9 photos (1935).

General Ashley House. Wood, two stories, early 19th C. 1 photo (1937) doorway only.

Hall Law Office, State Highway Route 7. Wood, one story, early 19th C. 1 sheet (1935); 1 photo (1935).

SHELBURNE

Franklin County (6)

Arms House. Brick, two stories, late 18th C. 2 photos (1935).

SOMERSET

Bristol County (3)

Bowers House, 55 Main Street. Wood, two and a half stories, late 18th C., mansion type. 21 sheets (1934); 8 photos (1934).

Brayton House (Slade House), Brayton Avenue. Wood, two stories, late 18th C. 9 sheets (1934); 2 photos (1934).

Pettis House, Main Street and Peirce Road. Wood, two stories, early 19th C., (altered 1934). 10 sheets (1934); 2 photos (1934).

- SOMERVILLE Middlesex County (9)  
Powder House, Broadway and College Avenue. Fieldstone, early 18th C., circular type. 1 sheet (1936); 2 photos (1935).
- SOUTH BOSTON Suffolk County (13)  
Saint Augustine Chapel and Cemetery, Dorchester Street. Brick, early 19th C., (additions 1833). 6 sheets (1934); 1 photo (1934).
- SOUTH HADLEY Hampshire County (8)  
Wright House, 96 College Street. Wood, two stories, early 19th C. 8 sheets (1935); 3 photos (1935).
- SOUTH HINGHAM Plymouth County (12)  
Wilder House, Main Street. Wood, one story, late 17th C. 13 sheets (1934; 1935); 10 photos (1936).
- SOUTH ORLEANS Barnstable County (1)  
Kendrick House, State Highway. Wood, one story, late 18th C. 6 sheets (1934); 1 photo (1935).
- SOUTH WILLIAMSTOWN Berkshire County (2)  
Deming House, road to New Ashford. Wood, two stories, early 19th C. 6 sheets (1934); 7 photos (1934; 1937).
- SPRINGFIELD Hampden County (7)  
Alexander House. Wood, two stories, late 18th C., mansion type, Classic Revival. 17 photos (c. 1900; 1938).
- STOCKBRIDGE Berkshire County (2)  
Hopkins House. Wood, one and a half stories, early 18th C. 1 photo (1935).  
Yale-Durfee Water Mills. Wood, two stories, early 19th C. (Also outbuilding). 2 sheets (1934; 1935); 6 photos (1934).
- STOUGHTON Norfolk County (11)  
Atherton House, 449 Central Street. Wood, two stories, early 19th C. 7 sheets (1935); 2 photos (1935).  
Washington Hotel, 710 Turnpike Street. Brick, two stories, early 19th C. 10 sheets (1935); 5 photos (c. 1900; 1940).
- STURBRIDGE Worcester County (14)  
Wight House, Route 131. Wood, two and a half stories, late 18th C. 15 sheets (1936; 1937); 5 photos (1937).
- SWANSEA Bristol County (3)  
Luther's Store. Luther's Corner. Brick, two stories, early 19th C. 3 sheets (1935); 8 photos (1935).  
Old Tavern, Road to Fall River. Brick and wood, two stories, late 18th C. 11 sheets (1934); 2 photos (1934).
- TISBURY Dukes County (4)  
Gray House, Indian Hill Road. Wood, one story, late 18th C. 4 sheets (1934); 3 photos (1935).
- TOPSFIELD Essex County (5)  
Capen House. Wood, two stories with overhang, late 17th C., (restored 1915). 3 photos (1936).

- TYNGSBOROUGH** Middlesex County (9)  
 Brinley-O'Neill House. Wood, three stories with cupola, late 18th C., mansion type. (Also outbuilding). 6 photos (1936).  
 Tyng House. Wood, two and a half stories, mid 18th C., (altered). (Also outbuilding). 8 photos (1936).
- UXBRIDGE** Worcester County (14)  
 Lieutenant Wheelock House. Wood, one story, mid 18th C. 6 photos (1936).
- WALTHAM** Middlesex County (9)  
 Governor Gore's Garden. Early 19th C. 3 photos (c. 1900; 1940),  
 Stone Mill, South Street. Fieldstone, one story, early 19th C. 6 photos (1941).  
 "The Vale" (Garden and Summer House), Beaver Street. Late 18th C. Samuel McIntire, Architect. 15 sheets (1936); 3 photos (1940).
- WAREHAM** Plymouth County (12)  
 Fearing-Warr House, 14 Elm Street. Wood, two stories, mid 17th C. (additions 1765). 16 sheets (1934); 5 photos (1935).
- WATERTOWN** Middlesex County (9)  
 Bemis House, 425 Main Street. Wood, two stories, mid 19th C. 11 sheets (1934).  
 Brown House. Wood, two stories, late 17th C. 2 photos (1935).  
 Caldwell House, 126 Main Street. Wood, one and a half stories, mid 18th C. 6 sheets (1934); 4 photos (1935).
- WAYLAND VICINITY** Middlesex County (9)  
 Town Bridge, Sudbury Road over Sudbury River. Fieldstone, late 18th C. 1 sheet (1934); 1 photo (1935).
- WELLESLEY** Norfolk County (11)  
 Ellis Barn, Boylston Street. Fieldstone, two stories, mid 18th C. 2 sheets (1934; 1935); 3 photos (1936).
- WERTHAMPTON** Hampshire County (8)  
 Captain Hunt House. Wood, two stories, late 18th C. 4 photos (1936; 1937).
- WEST BREWSTER** Barnstable County (1)  
 Water Mill, Old Coach Road. Wood, two stories, early 18th C. 3 sheets (1935); 2 photos (1935).
- WEST CHATHAM** Barnstable County (1)  
 Buck House, Barn Hill Road. Wood, one story, late 18th C. 5 sheets (1934); 1 photo (1934).
- WESTFIELD** Hampden County (7)  
 Arnold House, 140 Franklin Street. Wood, two stories, early 19th C., (partly destroyed by fire, 1934). 3 sheets (1934); 1 photo (1934).  
 Tobacco Barn, South Street Extension. Wood, one story, mid 19th C. 1 sheet (1934); 1 photo (1937).
- WESTON** Middlesex County (9)  
 Golden Ball Tavern. Wood, two stories, late 18th C. 7 photos (1936).  
 Lamson House. Wood, two stories, early 19th C. 2 photos (1940).  
 Lawyer's Office, Central Avenue. Wood, one story, late 18th C. 3 sheets (1934); 1 photo (1934).



- WESTPORT Bristol County (3)  
 Waite-Potter House, Sanford Road. Wood, one story, late 17th C. 2 sheets (1934); 1 photo (1934).
- WEST SPRINGFIELD Hampden County (7)  
 Blacksmith Shop. See Chesterfield, New Hampshire.
- WEST STOCKBRIDGE Berkshire County (2)  
 Engine House, Housatonic Railroad, Mill Street. Fieldstone, mid 19th C., (ruinous). 1 sheet (1935); 1 photo (1935).  
 Marble House. Irregular ashlar, two stories, early 19th C. 1 photo (1935).  
 Marble Mill. Irregular ashlar, one story, early 19th C. 1 photo (1935).  
 Old Bank Building. Wood, two stories, early 19th C., Greek Revival. 1 photo (1935).
- WESTWOOD Norfolk County (11)  
 Town Pound, Grove Street. Fieldstone, early 18th C. 1 sheet (1934); 1 photo (1934).
- WEYMOUTH Norfolk County (11)  
 Captain Wildes House. Wood, two stories with cupola, late 18th C. 13 photos (1938).
- WILLIAMSTOWN Berkshire County (2)  
 Smedley House, State Highway 2. Wood, two stories with overhang, late 18th C. 7 sheets (1934); 2 photos (1934).
- WILMINGTON Middlesex County (9)  
 Lockkeeper's House, Middlesex Canal, Gillis Lock, Shawsheen Avenue. Wood, two stories early 19th C. 1 photo (1938).
- WILMINGTON-BILLERICA Middlesex County (9)  
 Shawsheen Aqueduct, Middlesex Canal. Irregular ashlar, early 19th C. 3 photos (1938).
- WOBBURN Middlesex County (9)  
 Bartlett-Wheeler House. Wood, two stories, early 19th C., mansion type. 15 photos (1940).  
 Colonel Baldwin Mansion. Wood, three stories, early 19th C., mansion type. (Also outbuildings). 13 photos (1936).  
 Count Rumford House and Garden, 90 Elm Street. Wood, two stories, late 18th C., (garden early 20th C.) 2 sheets (1937; 1938); 4 photos (1940).
- WORTHINGTON Hampshire County (8)  
 Woodbridge House. Wood, two stories, early 19th C., mansion type, Early Republican. 21 sheets. (1934).
- WRENTHAM Norfolk County (11)  
 Guild-Kollock House. Wood, one and a half stories, mid 18th C. 9 photos (1936).
- YARMOUTH Barnstable County (1)  
 Kelley House. Wood, one story, late 18th C. 2 photos (1935).

# MICHIGAN

---

## ANN ARBOR

Washtenaw County (81)

Anderson House, 2301 Packard Street. Wood, one story, mid 19th C., Greek Revival. 9 sheets (1934); 2 photos (1934).

Brown Buildings, 1003-1005 Broadway. Brick, three and four stories, early 19th C. 2 sheets (1936); 1 photo (1936).

Covert House, 1500 Dexter Avenue. Wood, one story, mid 19th C. 2 sheets (1937); 2 photos (1937).

Judge Wilson House, East Ann and North Division Streets. Brick and stucco, two stories, mid 19th C., mansion type, Greek Revival. 8 sheets (1934); 3 photos (1934).

Sinclair House, 1223 Pontiac Street. Wood, two stories, mid 19th C., Greek Revival, formal composition. 7 sheets (1934); 3 photos (1934).

## ANN ARBOR VICINITY

Washtenaw County (81)

Dr. Ticknor House, 2781 Packard Street. Fieldstone and wood, two stories, mid 19th C. 9 sheets (1936); 5 photos (1936).

## CANTON

Wayne County (82)

Moore House, West Warren Road. Wood, one story, mid 19th C., Greek Revival. 9 sheets (1936); 4 photos (1936).

Yost House, 5920 Sheldon Road. Wood, one and a half stories, late 19th C., Greek Revival. 3 sheets (1937); 3 photos (1937).

## DEARBORN

Wayne County (82)

Officers' Quarters, Detroit Arsenal, Michigan Avenue and Monroe Boulevard. Brick, two and a half stories, early 19th C. 8 sheets (1934); 3 photos (1934).

Smith's and Carpenter's Shops, Detroit Arsenal, Garrison Avenue. Brick, two stories, early 19th C. 1 sheet (1934); 2 photos (1934).

Sutler's Shop, Detroit Arsenal, Garrison Avenue and Monroe Boulevard. Brick, one story, early 19th C. 2 sheets (1934); 2 photos (1934).

## DETROIT

Wayne County (82)

Barracks, Fort Wayne, West Jefferson Avenue. Regular ashlar, three and a half stories, mid 19th C. 11 sheets (1934); 1 photo (1934).

Christ Episcopal Church, 976 East Jefferson Avenue. Regular ashlar, with tower, mid 19th C., Gothic Revival. 1 photo (1934).

City Hall. Regular ashlar, three and a half stories with cupola, late 19th C., Renaissance Revival. 1 photo (1934).

Custom Building, Griswold and Larned Streets. Regular ashlar, three stories, late 19th C., (altered). 1 photo (1934).

Double House, 976-978 East Woodbridge Street. Brick, three stories, mid 19th C. 1 photo (1934).

First Bank in Detroit, Jefferson and Randolph Streets. Brick, two stories, mid 19th C. 1 photo (1934).

Fort Street Presbyterian Church, Fort and Third Streets. Regular ashlar, with spire, mid 19th C., Gothic Revival. J. H. Jordan, Architect. 1 photo (1934).

Gun Emplacement, Fort Wayne. Brick, mid 19th C. 2 photos (1934).

DETROIT—*Continued.*

House at 1491 East Congress Street. Brick, two stories, mid 19th C. 1 photo (1934).

Jones House, 1460 East Jefferson Avenue. Brick, two stories, mid 19th C. 7 sheets (1936); 1 photo (1936).

Mariners' Church, Woodward Avenue and Woodbridge Street. Regular ashlar, mid 19th C., Gothic Revival. M. R. Otis, Architect. 15 sheets (1936); 6 photos (1934; 1936).

Mercantile Building, 554 West Jefferson Avenue. Brick, three stories, mid 19th C. 1 photo (1934).

Powder House, Fort Wayne, West Jefferson Avenue. Regular ashlar, mid 19th C. 2 sheets (1934); 1 photo (1934).

Saint John's Episcopal Church, Woodward and Vernor Streets. Regular ashlar, with tower, mid 19th C., Gothic Revival. 1 photo (1934).

Saints Peter and Paul's Jesuit Church, Jefferson Avenue and Saint Antoine Street. Brick, with cupola, mid 19th C., Classic Revival. F. Letourno and Peter Kindekens, Architects. 11 sheets (1934); 3 photos (1845; 1934).

Sally-Ports, Fort Wayne, West Jefferson Avenue. Regular ashlar, mid 19th C. 1 sheet (1934); 2 photos (1934).

Seitz House (Wardwell House), 16109 East Jefferson Avenue. Brick, two stories, early 19th C. 5 sheets (1936); 3 photos (1936).

Sibley House, 976 East Jefferson Avenue. Wood, two stories, mid 19th C., Greek Revival. 1 photo (1934).

## DEXTER

Washtenaw County (81)

Judge Dexter House, 8401 Ann Arbor Street. Wood, two stories, mid 19th C., Greek Revival. 17 sheets (1934); 7 photos (1934).

Judge Samuel Dexter House, West Huron Street. Wood, two stories, early 19th C. 4 sheets (1937); 8 photos (1937).

## DIXBORO

Washtenaw County (81)

Methodist Episcopal Church. Wood, with cupola, mid 19th C., Greek Revival. 5 sheets (1936); 2 photos (1936); 1 photo (old copy).

## GRAND RAPIDS

Kent County (41)

Art Gallery (Pike House), 230 East Fulton Street. Wood, two stories, mid 19th C., Greek Revival, formal composition. 7 sheets (1934).

Dikeman House, 302 Fulton Street, SE. Brick, two and a half stories, mid 19th C. 6 sheets (1936); 5 photos (1936).

Hatch House, 445 Cherry Street, SE. Limestone and stucco, one story, mid 19th C., Greek Revival, (altered). 6 sheets (1936); 4 photos (1936).

Noble House, 671 Front Avenue, NW. Limestone and stucco, two stories, mid 19th C., Greek Revival. 5 sheets (1936); 5 photos (1936).

Sanford House, 540 Cherry Street. Wood, two stories, mid 19th C., mansion type, Greek Revival. 6 sheets (1936); 4 photos (1936).

Turner House, 731 Front Avenue, NW. Regular ashlar, two stories, mid 19th C. 6 sheets (1934).





GRASS LAKE VICINITY

Jackson County (38)

Hiram Smith House. Brick, two stories, mid 19th C. (Outbuilding). 3 sheets (1936); 4 photos (1936; 1937).

Sidney T. Smith House, Michigan Avenue, 3 miles east of Grass Lake. Wood, two stories, early 19th C., Greek Revival, formal composition. 7 sheets (1936); 3 photos (1936).

Village Farm (Soper House), Michigan Avenue, east of Grass Lake. Wood, two stories, mid 19th C., Greek Revival, formal composition. 8 sheets (1936); 4 photos (1936).

MACKINAC ISLAND

Mackinac County (49)

American Fur Company Buildings. Wood, two and three stories, early 19th C. 21 sheets (1936); 3 photos (1936).

Biddle House. Log, one and a half stories, late 18th C. 6 sheets (1936); 4 photos (c. 1900; 1936).

East Blockhouse of Fort Mackinac. Fieldstone and wood, two stories, late 18th C. 3 sheets (1936); 2 photos (1936).

Guard House at Fort Mackinac. Wood, one story, early 19th C. 2 sheets (1936); 2 photos (1936).

Mission Church. Wood, with tower, early 19th C. 8 sheets (1937); 3 photos (1936).

North Blockhouse of Fort Mackinac. Fieldstone and wood, two stories, late 18th C. 1 sheet (1936); 2 photos (1936).

Officers Stone Quarters at Fort Mackinac. Fieldstone, one story, late 18th C., two-story veranda. 8 sheets (1936); 4 photos (1936).

Officers' Wood Quarters at Fort Mackinac. Wood, one story, early 19th C. 3 sheets (1936); 2 photos (1936).

Post Headquarters of Fort Mackinac. Wood, one story, mid 19th C. 2 sheets (1936); 1 photo (1936).

Post Hospital at Fort Mackinac. Wood, one story, early 19th C. 5 sheets (1936); 3 photos (1936).

Ramparts of Fort Mackinac. Fieldstone, late 18th C. 4 sheets (1936); 6 photos (1936).

West Blockhouse of Fort Mackinac. Fieldstone and wood, two stories, late 18th C. 2 sheets (1936); 1 photo (1936).

MANCHESTER VICINITY

Washtenaw County (81)

Porter House (Keeler Farm). Wood, one story, mid 19th C., Greek Revival, formal composition. (Outbuildings). 8 sheets (1936); 4 photos (1936).

MARSHALL

Calhoun County (13)

Brooks House, North Kalamazoo Avenue and Prospect Street. Brick, two stories, mid 19th C., mansion type, Greek Revival. Richard Upjohn, Architect. 12 sheets (1934); 5 photos (1934).

Marshall Tavern, West Michigan Avenue and South Eagle Street. Brick, two stories, mid 19th C., Greek Revival. 10 sheets (1934); 1 photo (1934).

Wright-Brooks House, North High and Mansion Streets. Brick, one story, mid 19th C., Greek Revival. 7 sheets (1934); 3 photos (1934).

MONROE

Monroe County (58)

Governor McClelland House, East Elm Street. Wood, two stories, early 19th C. 14 sheets (1936); 2 photos (1936).

Nims House, 206 West Noble Street. Wood, two stories, mid 19th C., mansion type, Greek Revival. 9 sheets (1936); 2 photos (1936).

NILES

Berrien County (11)

Old Paine Bank, 212 West Third Street. Wood, one story, mid 19th C., Greek Revival. 9 sheets (1936).

RUSHTON

Livingstone County (47)

Olds House, Rushton Road. Wood, two stories, mid 19th C., Greek Revival, formal composition. 7 sheets (1936); 3 photos (1936).

TECUMSEH

Lenawee County (46)

Anderson House, Chicago Boulevard and North Union Street. Wood, one story with cupola, early 19th C., Greek Revival. 10 sheets (1934); 2 photos (1934).

YPSILANTI

Washtenaw County (81)

Ballard House (Ladies Literary Club), Washington Street. Brick, one and a half stories, mid 19th C., Greek Revival. 7 sheets (1936); 7 photos (1936).

Ballard House, 125 North Huron Street. Brick, two stories, early 19th C., mansion type, Greek Revival. 12 sheets (1934); 2 photos (1934).




# MINNESOTA

---

- AFTON** Washington County (82)  
MacKey House, Washington Avenue. Wood, one story, mid 19th C. 5 sheets (1934); 3 photos (1934).  
Octagonal House, Washington Avenue. Wood, two stories with cupola, mid 19th C. 8 sheets (1934); 3 photos (1934).
- ANOKA** Anoka County (2)  
Woodbury House, Main Street and Second Avenue. Wood, one story, mid 19th C. 2 sheets (1934).
- BLOOMINGTON** Hennepin County (27)  
Pond House. Brick, two stories, mid 19th C. 3 sheets (1934); 3 photos (1934).
- DULUTH** St. Louis County (69)  
First Drug Store, East Superior Street. Brick, two stories, late 19th C. 1 sheet (1934); 1 photo (1934).  
First Fire Hall, East Second Street. Brick, two stories, late 19th C., (altered 1895). 2 sheets (1934); 1 photo (1934).  
First Post Office, First Alley. Wood, one story, mid 19th C. 1 sheet (1934); 2 photos (c. 1900; 1934).  
Old Lighthouse, Minnesota Point. Brick, mid 19th C. 1 sheet (1934); 2 photos (c. 1900; 1934).
- DULUTH VICINITY** St. Louis County (69)  
Fire Tower, 21 miles from Duluth on Rice Lake Road. Log, late 19th C. 1 sheet (1934); 1 photo (1934).  
Krazszawaski House, 10 miles from Duluth on Gnesen Road. Log, one story, late 19th C. 3 sheets (1934); 4 photos (1934).  
Quaeva House, 15 miles from Duluth on Rice Lake Road. Log, one story, late 19th C. 3 sheets (1934); 3 photos (1934).
- ELY VICINITY** St. Louis County (69)  
Logging Camp. Log, one story, late 19th C. 4 sheets (1934).  
Timber Headframe, 1 mile from Ely. Wood, late 19th C. (?) 1 sheet (1934).
- EXCELSIOR** Hennepin County (27)  
Trinity Chapel (Episcopal), Second and Center Streets. Monolithic Concrete, mid 19th C., (moved c. 1907). 6 sheets (1934); 2 photos (1934).
- FORT SNELLING** Hennepin County (27)  
Hexagon Tower. Fieldstone, three stories, early 19th C. 1 sheet (1934); 2 photos (1934).  
Round Tower. Stone, two stories, early 19th C. 1 sheet (1934); 2 photos (1934).
- FRONTENAC** Goodhue County (25)  
Saint Hubert's Lodge, Garrard Avenue. Wood, two stories, mid 19th C., two-story veranda. 6 sheets (1934); 8 photos (1934).
- LAKE CITY** Wabasha County (79)  
Brown's Hotel. Wood, two stories, mid 19th C. 5 sheets (1934); 3 photos (1934).
- LE SUEUR** Le Sueur County (40)  
Mayo House. Wood, one and a half stories, late 19th C. 2 photos (1934).





HEXAGON TOWER, FORT SNELLING, MINNESOTA. 1819



MARINE

Washington County (82)

Old Meeting Hall. Regular ashlar, one story, late 19th C. 3 sheets (1934); 2 photos (1934).

MENDOTA

Dakota County (19)

Faribault House. Irregular ashlar, two stories, mid 19th C. 2 sheets (1934); 2 photos (1934).

Saint Peter's Catholic Church. Fieldstone, with spire, mid 19th C. 3 sheets (1934); 1 photo (1934).

MINNEAPOLIS

Hennepin County (27)

Church of Minneapolis New-Church Society (Swedenborgian), 905 Fifth Avenue. Wood, mid 19th C., Gothic Revival. 5 sheets (1934); 2 photos (1934).

Colonel Stevens House, Minnehaha Park. Wood, one story, mid 19th C. 2 sheets (1934); 2 photos (1934).

Godfrey House, Chute Square. Wood, one story, mid 19th C. (moved). 3 sheets (1934); 2 photos (1934).

House at 127 Main Street, SE. Regular ashlar, three stories, mid 19th C. 3 sheets (1934); 1 photo (1934).

Our Lady of Lourdes Church, 21 Prince Street, SE. Regular ashlar, with spire, mid 19th C. (additions, 1881; 1914). 8 sheets (1934); 3 photos (1934).

Pillsbury "A" Mill, Main Street and Third Avenue, SE. Regular ashlar, six stories, late 19th C. 6 sheets (1934); 1 photo (1934).

Store Building, 425 Marshall Avenue, NE. Brick and stone, two stories, mid 19th C. 3 sheets (1934); 2 photos (1934).

West House, 200 Second Street, SE. Wood, two stories with cupola, mid 19th C., Italianate. 6 sheets (1934); 2 photos (1934).

SAINT CLAIR

Blue Earth County (7)

Indian Agency House. Brick, two stories, mid 19th C. 4 sheets (1934); 2 photos (1934).

SAINT PAUL

Ramsey County (62)

Assumption School, Eighth and Exchange Streets. Regular ashlar, two stories, mid 19th C. 3 sheets (1934); 2 photos (1934).

Chapel, Muckego Church. Log, mid 19th C., (moved 1904). 3 sheets (1934); 3 photos (1934).

Custom House, Fifth and Wabasha Streets. Regular ashlar, three stories, mid 19th C. 4 sheets (1934); 2 photos (1934).

Old Episcopal Church (Church of the Good Shepherd), Twelfth and Cedar Streets. Wood, mid 19th C., Gothic Revival. 6 sheets (1934); 2 photos (1934).

Old Mattock School, Randolph Street and Snelling Avenue. Regular ashlar, one story, late 19th C. 4 sheets (1934); 2 photos (1934).

Postelethwait House, Twelfth Street. Regular ashlar, two stories, mid 19th C. 4 sheets (1934); 2 photos (1934).

SAWYER

Carlton County (9)

Log Church. Mid 19th C. 3 sheets (1934); 2 photos (1934).

STILLWATER

Washington County (82)

Stone Highway Bridge. Fieldstone, late 19th C. 1 sheet (1934); 2 photos (1934).



## MINNESOTA

---

### TAYLORS FALLS

Chisago County (13)

First Methodist Church, Government Street. Wood, with cupola, mid 19th C. 4 sheets (1934); 2 photos (1934).

Folsom House. Wood, two stories, mid 19th C. 6 sheets (1934); 4 photos (1934).

Library, Bench Street. Wood, one story, mid 19th C. 3 sheets (1934); 2 photos (1934).

### TROY VICINITY

Winona County (85)

Troy Water Mill. Stone, three stories, mid 19th C. 2 sheets (1934); 2 photos (1934).

# MISSISSIPPI

---

## ABERDEEN

Monroe County (48)

Barrett House. Wood, two stories, mid 19th C., Gothic Revival. 2 photos (1936)

Bradford House. Brick, one story, mid 19th C. 2 photos (1936).

"The Castle". Wood, one story with towers, mid 19th C., Gothic Revival. 2 photos (1936).

Colonel Davis House. Wood, two stories, mid 19th C., mansion type, Greek Revival. 2 photos (1936).

French House. Wood, two stories, mid 19th C., mansion type, Greek Revival. 2 photos (1936).

"Holliday Haven". Wood, two stories, mid 19th C., mansion type, Greek Revival. 2 stories (1936).

Howard House, 423 High Street. Wood, two stories, mid 19th C., mansion type, Greek Revival. 2 photos (1936).

Mann House. Wood, one and a half stories, mid 19th C. 1 photo (1936).

Strong House. Wood, two stories, mid 19th C., mansion type, Greek Revival. 1 photo (1936).

Walker House. Wood, two stories, mid 19th C., mansion type, Greek Revival. 3 photos (1936).

Woods House. Log, one story, early 19th C., dog-run type. 2 photos (1936).

## BENOIT

Bolivar County (6)

Burris House. Wood, two stories, mid 19th C., mansion type, Greek Revival. 2 photos (1936).

## BILOXI

Harrison County (24)

Fayard House. Wood, one story, mid 19th C., (ruinous). 3 photos (1936).

Filbrick House, East Beach. Brick, two and a half stories, mid 19th C., two-story veranda. 2 photos (1936).

Keller House, East Beach. Wood, one and a half stories, mid 19th C., Greek Revival. 2 photos (1936).

## BILOXI VICINITY

Harrison County (24)

"Beau voir" (Jefferson Davis House). Wood, one story, mid 19th C., Greek Revival. 7 photos (1936).

## BLAKELY

Warren County (75)

Blakely Gin. Wood, two and a half stories, mid 19th C. 3 photos (1936).

## CANNONSBURG VICINITY

Jefferson County (32)

"Mound Plantation" (Chamberlain House), 15 miles northeast of Natchez. Wood, one story, late 18th C. 4 sheets (1940); 12 photos (1938; 1940).

## CARROLLTON VICINITY

Carroll County (8)

"Cotesworth". Wood, two stories, mid 19th C., mansion type, Greek Revival, cast-iron balcony. 2 photos (1936).

"Malmaison". Wood, two stories with cupola, mid 19th C., mansion type, Italianate. James G. Harris, Architect. 6 photos (1936).

CENTREVILLE VICINITY

Amite County (3)

Dixon House, 4 miles east of Centreville. Wood, one story, early 19th C. 1 photo (1936).

CHATHAM VICINITY

Washington County (76)

"Everhope". Brick, two stories, early 19th C. 1 photo (1936).

CHURCH HILL

Jefferson County (32)

Church Hill Chapel. Brick and stucco, mid 19th C., Gothic Revival. 3 photos (1934; 1936).

CLINTON

Hinds County (25)

Chapel, Mississippi College. Brick, mid 19th C., Greek Revival. 1 photo (1936).

Moss House. Brick, one story, late 18th C. (ruinous). 1 photo (1936).

COLUMBIA VICINITY

Marion County (46)

Ford House. Wood, one story, early 19th C. 4 photos (1936).

COLUMBUS

Lowndes County (44)

Banks House. Wood, two stories, mid 19th C., mansion type, Greek Revival. 3 photos (1936).

Billups House. Wood, two and a half stories, mid 19th C. 3 photos (1936).

Burriss House. Brick, two stories with cupola, mid 19th C., mansion type, Greek Revival. 3 photos (1936).

Catholic Church. Brick and stucco, mid 19th C., Gothic Revival. 1 photo (1936).

"The Cedars". Wood, one story, early 19th C. 1 photo (1936).

Court House. Brick, two stories with tower, mid 19th C., Renaissance Revival. James L. Lull, Architect. 1 photo (1936).

Flynn House. Wood, two stories, mid 19th C., Gothic Revival. Abraham Humphries, Architect. 2 photos (1936).

Franklin Academy. Brick, three stories, early 19th C. Gothic Revival. 1 photo (1936).

General Lee House. Brick, two stories, mid 19th C., Greek Revival, cast iron veranda. 2 photos (1936).

Hardy House. Wood, two stories, mid 19th C., mansion type, Greek Revival. 4 photos (1936).

Kinnebrew House. Wood two stories, mid 19th C., Greek Revival. 2 photos (1936).

Magehy House. Wood, two stories, mid 19th C., mansion type, Gothic Revival. 2 photos (1936).

Pratt House. Brick, two stories, mid 19th C., mansion type, Greek Revival. 2 photos (1936).

"Rosedale". Brick and stucco, two stories with tower, mid 19th C., Italianate. 2 photos (1936).

Weaver House. Wood, two stories, mid 19th C., mansion type, Gothic Revival. 2 photos (1936).

Woodward House. Wood, one story, mid 19th C., Greek Revival. 1 photo (1936).



COLUMBUS VICINITY

Lowndes County (44)

Sanders House. Wood, two stories, early 19th C. 2 photos (1936).

"Waverly", 8 miles NW. of Columbus. Wood, two stories with cupola, mid 19th C. mansion type, Greek Revival. 5 photos (1936).

EDWARDS VICINITY

Warren County (75)

Messinger House. Wood, one story, early 19th C., Greek Revival, dog-run type. 2 photos (1936).

FOOTE VICINITY

Washington County (76)

Erwin House. Brick, two stories, mid 19th C., Italianate. 1 photo (1936).

FORT ADAMS

Wilkinson County (79)

Curry House. Wood, one and a half stories, early 19th C. 1 photo (1936).

Murray House. Wood, one and a half stories, mid 19th C. 1 photo (1936).

FORT ADAMS VICINITY

Wilkinson County (79)

Captain Sample House (Carmichael House). Wood, two stories, early 19th C. 1 photo, interior detail (1936).

Evans-Wall House. Wood, one story, late 18th C. 7 photos (1936).

GLOSTER VICINITY

Amite County (3)

Casselle House. Brick, two stories, mid 19th C. 1 photo (1936).

GREENVILLE VICINITY

Washington County (76)

"Locust". Wood, one and a half stories, mid 19th C., Greek Revival. 2 photos (1936).

"Wildwood" (McAlester House). Wood, one story, mid 19th C., Greek Revival. 2 photos (1936).

JACKSON

Hinds County (25)

Bell House, 317 South Congress Street. Wood, one story, mid 19th C., Greek Revival. 1 photo (1936).

City Hall. Brick and stucco, two stories, mid 19th C., Greek Revival. Allan Patrick, Architect. 2 photos (1936).

Colonel Powers House, Amite Street. Wood, one story, mid 19th C., cast-iron veranda. 1 photo (1936).

Governor's Mansion. Brick, two stories, mid 19th C., mansion type, Greek Revival. 4 photos (1936).

Judge Brame House. Wood, one story, mid 19th C., Greek Revival, (altered). 1 photo (1936).

Julienne House, 421 Yazoo Street. Wood, one story, mid 19th C. 2 photos (1936).

Manship House, North West and Fortification Streets. Wood, one story, mid 19th C., Gothic Revival, cast-iron verandas. 2 photos (1936).

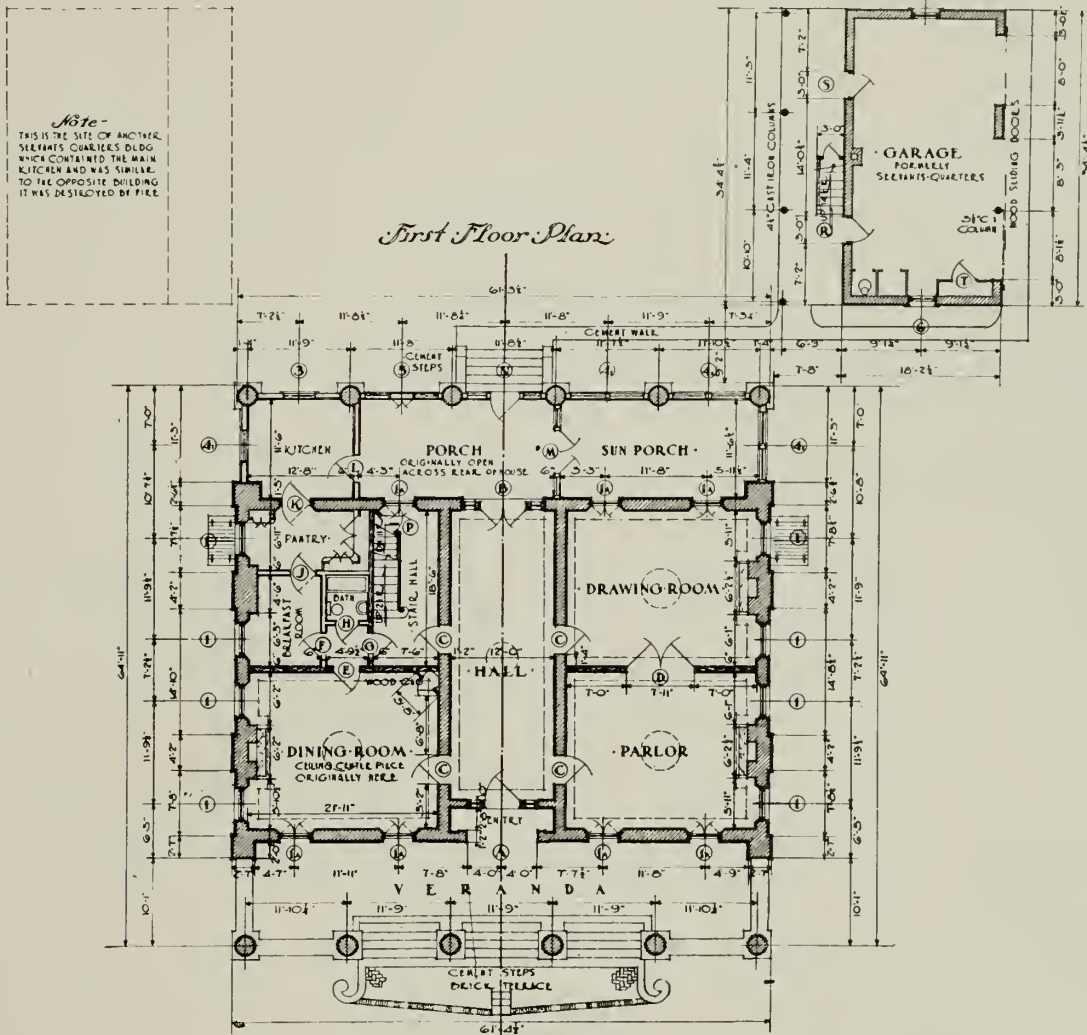
Old State Capitol. Brick, stucco and stone, three stories with dome, mid 19th C., Greek Revival. William Nichols, Architect. 2 photos (1936; 1940).

Patton House, 512 North State Street. Brick, one story, mid 19th C., Greek Revival. 2 photos (1936).

LEXINGTON

Holmes County (26)

Gwin House. Wood, two stories, early 19th C. 1 photo (1935).



"D'EVEREUX," NATCHEZ, MISSISSIPPI. 1840

- LEXINGTON VICINITY Holmes County (26)  
 "Burrwood". Wood, two stories, mid 19th C., mansion type, Greek Revival. 1 photo (1936).  
 Dale House. Wood, two stories, mid 19th C. 1 photo (1936).
- LIBERTY VICINITY Amite County (3)  
 Chaffin House. Wood, two stories, mid 19th C. (Also log barn). 3 photos (1936).
- LONGWOOD Washington County (76)  
 "Longwood". Wood, one story, early 19th C. Ben Smith, Architect. 1 photo (1936).
- MACON Noxubee County (52)  
 Cline House. Wood, one story, mid 19th C., Greek Revival. 3 photos (1936).  
 Harrison House. Wood, two stories, mid 19th C., mansion type, Greek Revival. 1 photo (1936).  
 Pleasants House. Wood, two stories, mid 19th C., mansion type, Greek Revival. 2 photos (1936).  
 Richardson House. Wood, two stories, mid 19th C., mansion type, Greek Revival. 2 photos (1936).  
 Scales House. Wood, two stories, mid 19th C., Greek Revival. 2 photos (1936).  
 Yates House. Wood, two stories, late 19th C., mansion type, Greek Revival, cast-iron balcony. 1 photo (1936).
- MACON VICINITY Noxubee County (52)  
 Water Mill. Wood, one story, mid 19th C. 2 photos (1936).
- MANNSDALE Madison County (45)  
 Chapel of the Cross. Brick, one story, mid 19th C., Gothic Revival. 6 sheets (1934); 1 photo (1934).
- NATCHEZ Adams County (1)  
 "Airlie". Wood, one story, late 18th C. 2 photos (1936).  
 "Arlington", Main Street. Brick, two stories, early 19th C., mansion type, Greek Revival. J. Hampton White, Architect. 10 sheets (1934); 2 photos (1934; 1936).  
 "Arrighi", 219-221 Main Street. Brick, two and a half stories, late 18th C., wrought-iron balcony. 1 sheet (1934); 1 photo (1934).  
 "Auburn" (Duncan House). Brick, two stories, early 19th C., mansion type, Greek Revival, formal composition. Levi Weeks, Architect. 7 photos (1936).  
 Banachi House, 821 Main Street. Wood, one and a half stories, mid 19th C. 1 photo (1936).  
 Charity Hospital. Brick, three stories, mid 19th C. Colonel S. H. Ong, Architect. 2 photos (1936).  
 "Concord". Brick, late 18th C., (burned 1901). 1 photo (1934).  
 Conti House (Governor Holmes House). Brick and stucco, two stories, late 18th C. 3 photos (1936).  
 "Dunleith" (Carpenter House). Brick, two and a half stories, mid 19th C., mansion type, Greek Revival, cast-iron railings. 5 photos (1936).  
 "Elmscourt". Wood, two stories, early 19th C. cast-iron verandas. 1 photo (1934).  
 Elward House, 612 Washington Street. Brick, one and a half stories, early 19th C. 8 sheets (1937); 2 photos (1936).



NATCHEZ—*Continued.*

- "The Gardens" (McConchie's House). Wood, one story, early 19th C. 3 photos (1936).  
 Gilreath's Hill Tavern (Ellicott's Inn), Canal Street. Brick and wood, two stories, late 18th C., two-story veranda. 9 sheets (1934); 2 photos (1934; 1936).  
 "Greenleaves" (Beltzhoover House). Wood, one story, early 19th C., Greek Revival. 5 photos (1936).  
 "Hope Villa," (Miller House), Auburn Avenue and Homochitto Street. Wood, one story, late 18th C. 7 sheets (1936); 3 photos (1936).  
 "King's Tavern" (Bledsoe House). Wood, two stories, late 18th C. 1 photo (1934).  
 Lawyers' Row. Brick and stucco, one story, late 18th C. 1 photo (1936).  
 "Linden" (Feltus House). Wood, two stories, late 18th C., Early Republican, two-story veranda. 6 sheets (1934); 4 photos (1934; 1936).  
 "Longwood", Nutt's Folly (Ward House). Brick, three stories with cupola, mid 19th C., Octagonal and Italianate, two-story veranda. Sloan, Architect. 4 photos (1936).  
 "The Manse". Brick, one story, early 19th C. 3 photos (1934; 1936).  
 Marschalk House (First Printing Office). Brick, two stories, late 18th C. 1 photo (1936).  
 "Melrose". Brick, two stories, mid 19th C., mansion type, Greek Revival. 2 photos (1934).  
 Parish House, 311-313 Market Street. Wood and brick, three stories, late 18th C., Early Republican. 3 sheets (1934); 1 photo (1936).  
 "Rosalie", Broadway. Brick, two stories, early 19th C., mansion type, Greek Revival. James Griffin, Architect. 9 sheets (1934); 3 photos (1934).  
 Saint Mary's Cathedral. Brick, with spire, mid 19th C., Gothic Revival. 2 photos (1936).  
 Slave Quarters, Concord. Brick, two stories, late 18th C., Greek Revival. 2 photos (1936).  
 Van Court House, 510 Washington Street. Brick, two and a half stories, early 19th C., cast-iron veranda. 6 sheets (1934); 2 photos (1936).

NATCHEZ VICINITY

Adams County (1)

- "The Briars". Wood, one and a half stories, early 19th C., mansion type, Early Republican. 1 photo (1934).  
 "D'Evereux", 1 mile NE. of Natchez. Brick and stucco, two stories with cupola, mid 19th C., mansion type, Greek Revival, cast-iron balcony. Hardy, Architect. 7 sheets (1934); 1 photo (1934).  
 "Gloucester", Lower Woodville Road. Brick, two stories, early 19th C., mansion type, Greek Revival. 6 sheets (1934); 4 photos (1934; 1936).  
 "Homewood". Brick, two stories with cupola, mid 19th C., mansion type, Greek Revival, cast-iron verandas. 7 sheets (1936); 10 photos (1936).  
 "Saragossa". Wood, one story, late 18th C. 3 photos (1936).  
 "Springfield", on U. S. Highway 61. Brick, two stories, late 18th C., mansion type, Greek Revival, two-story veranda. 1 photo (1934).  
 "Windy Hill Manor", 6 miles from Natchez. Wood, one and a half stories, late 18th C. 5 photos (1936).

- PASCAGOULA Jackson County (30)  
 Delmas House, Front Street. Wood, one story early 19th C. 2 photos (1936).  
 La Frederick de Saint Ferol House. Wood, two stories, early 19th C., two-story veranda, (altered). 1 photo (1936).  
 Pollock House, East Beach. Brick and wood, one and a half stories, mid 19th C., Greek Revival. 2 photos (1936).  
 Warren House, East Beach. Wood, two stories, early 19th C., two-story veranda. 1 photo (1936).
- PASCAGOULA VICINITY Jackson County (30)  
 Old French Fort. Half-timber, one story, early 18th C. 25 photos (1936; 1940).
- PORT GIBSON Claiborne County (11)  
 "Anchuka" (Archer House). Wood, two stories, late 18th C., two-story veranda. 4 photos (1936).  
 Disharoon House, Church Street. Wood, two stories, mid 19th C., two-story veranda. 3 photos (1936).  
 Gage House (Servants' House). Brick, two stories, mid 19th C., two-story veranda. 2 photos (1936).  
 Jean House. Wood, one story, mid 19th C., Greek Revival. 2 photos (1936).  
 Port Gibson Bank. Brick and stucco, two stories, mid 19th C., Greek Revival. 2 photos (1936).  
 Presbyterian Church. Brick and stucco, with spire, mid 19th C., Gothic Revival. 5 photos (1936).  
 Shreve House. Wood, one story, mid 19th C., Greek Revival. 2 photos (1936).
- PORT GIBSON VICINITY Claiborne County (11)  
 "Windsor Castle". Mid 19th C., (ruinous). 2 photos (1936).
- RAYMOND Hinds County (25)  
 Court House. Brick and stucco, two stories with cupola, mid 19th C., Greek Revival. Weldon Brothers, Architects. 1 photo (1936).
- RAYMOND VICINITY Hinds County (25)  
 Peyton House. Wood, one and a half stories, early 19th C. 1 photo (1936).
- RODNEY Jefferson County (32)  
 Presbyterian Church. Brick, with cupola, early 19th C. 2 photos (1936).
- STEENS VICINITY Lowndes County (44)  
 Covered Bridge. Wood, late 19th C. 2 photos (1936).
- VAIDEN VICINITY Carroll County (8)  
 Dr. Vaiden House. Wood, two stories with cupola, mid 19th C., mansion type, Greek Revival. 3 photos (1936).
- VICKSBURG Warren County (75)  
 Colonel Cook House. Brick, one story, mid 19th C., Greek Revival. 2 photos (1936).  
 Court House. Stone, two stories, with cupola, mid 19th C., Greek Revival. 4 photos (1936; 1940).  
 Dr. Balfour House. Brick, two stories, mid 19th C., mansion type, Greek Revival. 3 photos (1936).  
 Dr. Hicks House (Steigleman House). Brick, two stories, early 19th C., Greek Revival. 1 photo (1936).





ROSALIE, NATCHEZ, MISSISSIPPI. 1820-23



VICKSBURG—*Continued.*

- Governor McNutt House. Wood, two stories, early 19th C. 1 photo (1936).
- Green House. Brick, two stories, mid 19th C., mansion type, Greek Revival, cast-iron verandas. 1 photo (1936).
- Klein House. Brick, two stories, mid 19th C., mansion type, Greek Revival. 2 photos (1936).
- Lake House. Brick and stucco, one story, early 19th C., Greek Revival. 1 photo (1936).
- Lane House, Crawford Street. Wood, two stories, early 19th C. 1 photo (1936).
- Luckett Group. Wood, two stories, early 19th C., two-story veranda. 2 photos (1936).
- McRae Bank (Canizaro House). Brick, two stories, early 19th C., Greek Revival. 1 photo (1936).
- "Plain Gables" (Bodley House). Wood, one and a half stories, early 19th C. 1 photo (1936).
- Reverend Marshall House. Brick, one story, early 19th C., Greek Revival. 2 photos (1936).
- Saint Francis Xavier Convent. Brick, two stories, mid 19th C., (altered). 1 photo (1936).
- "Shamrock" (Porterfield House), Oak Street. Brick, three stories, mid 19th C., mansion type, Greek Revival. 9 sheets (1934); 1 photo (1934).
- Shannon House. Wood, one and a half stories, early 19th C. 2 photos (1936).
- Steele House. Wood, one story, mid 19th C. 1 photo (1936).
- "Wexford Lodge" (Shirley House). Wood, one and a half stories, early 19th C., Greek Revival, (remodeled). 22 photos (1863; 1868; 1890; 1902; 1903; 1936; 1940).
- Wilson House. Brick, two stories, mid 19th C., Greek Revival. 1 photo (1936).

VICKSBURG VICINITY

Warren County (75)

- "Blakely", 9 miles north of Vicksburg. Wood, two stories, mid 19th C., Greek Revival., two-story veranda. (Also outbuilding). 9 photos (1936; 1940).
- Booth House (Duncan House). Wood, two stories, mid 19th C., mansion type, Greek Revival, two-story veranda. 3 photos (1936).
- Ferguson House. Wood, one story, mid 19th C. 1 photo (1936).
- Hyland House. Wood, one and a half stories, mid 19th C., Greek Revival, formal composition. 2 photos (1936).
- Rummage House (Wale House). Wood, one story, early 19th C., dog-run type, (altered). 2 photos (1936).

WASHINGTON

Adams County (1)

- Jefferson Military College Buildings. Brick, three and a half stories, early 19th C. (Outbuilding). 3 photos (1936).
- Meade House. Wood, two stories, early 19th C., two-story veranda. 5 photos (1936).
- Methodist Church. Brick, early 19th C. 2 photos (1936).
- President's House, Jefferson Military College. Wood, two stories, early 19th C., two-story veranda. 1 photo (1936).
- Rawlings House. Wood, one story, mid 19th C., Greek Revival. 3 photos (1936).

## MISSISSIPPI

---

- WASHINGTON VICINITY Adams County (1)  
“Brandon Hall”. Wood, two stories, mid 19th C., mansion type, Greek Revival, two-story veranda. 4 photos (1936).
- WAYSIDE Washington County (76)  
“Belmont.” Brick, two stories, mid 19th C., mansion type, Greek Revival. 3 photos (1936).
- WINONA Montgomery County (49)  
Colonel Moore House. Wood, two stories, early 19th C., (altered). 2 photos (1936).
- WOODVILLE Wilkinson County (79)  
Baptist Church. Brick, with cupola, early 19th C., Greek Revival. 1 photo (1934).  
Lewis House. Brick, two stories, early 19th C., mansion type, Greek Revival. 5 photos (1934; 1936).
- WOODVILLE VICINITY Wilkinson County (79)  
“Saulsberry” (Sheppard House). Wood, one story, early 19th C., (altered). 3 photos (1936).
- YAZOO CITY VICINITY Yazoo County (82)  
Bleak House. Wood, one story, mid 19th C., Greek Revival. 2 photos (1936).

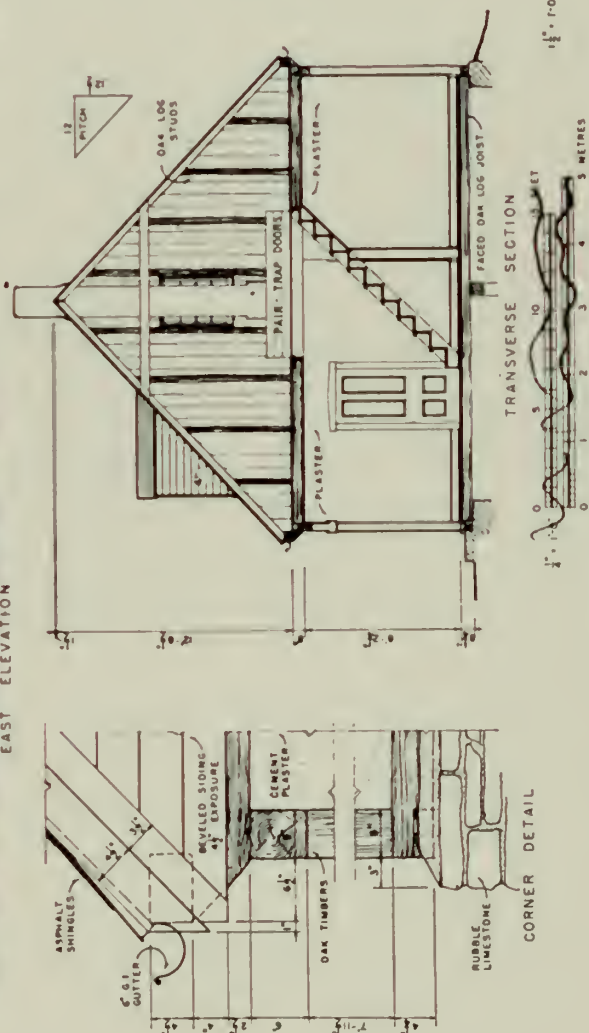
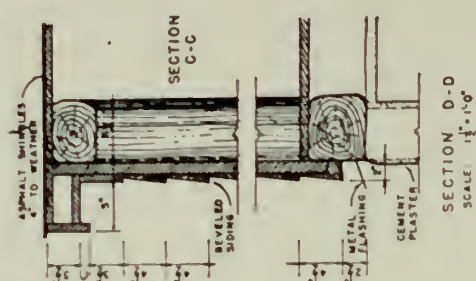
# MISSOURI

---

- AFFTON VICINITY** Saint Louis County (95)  
"White Haven" (Grant-Dent House) on Grant Road. Wood, two and a half stories, early 19th C., two-story veranda. 3 sheets (1940); 21 photos (1915; 1940).
- AUXVASSE** Callaway County (14)  
Bennett House. Wood, one and one half stories, early 19th C. 1 photo (1936).
- AUXVASSE VICINITY** Callaway County (14)  
General Curd House, 1½ miles east of Auxvasse. Brick, two stories, mid 19th C. 1 photo (1936).  
Swan House. Brick, two stories, late 19th C. 1 photo (1936).
- BARNHART** Jefferson County (50)  
"The Cedars". Wood, one story, late 18th C. (altered)., 1 photo (1936).  
Slave Cabin, "The Cedars". Log, one story, late 18th C., dog-run type. 1 photo (1936).
- BECK** Jefferson County (50)  
Pioneer House. Log, two stories, early 19th C. 2 photos (1936).
- BLOOMSDALE** Sainte Genevieve County (97)  
Captain Lee House. Wood, two stories, mid 19th C. 1 photo (1936).  
Drury House. Wood, two stories, mid 19th C. 1 photo (1936).
- CHESTERFIELD** Saint Louis County (95)  
Bonhomme Church, White and Conway Roads. Fieldstone, early 19th C. 1 photo (1936).  
Stuart House. Log, one and a half stories, early 19th C. 2 photos (1936).  
"Thornhill." Wood, two stories, early 19th C. 1 photo (1936).
- COTTLEVILLE VICINITY** Saint Charles County (92)  
Captain Campbell House, Boons Lick Road, 2 miles west of Cottleville. Regular ashlar, one and a half stories, early 19th C. 1 photo (1936).
- DANBY** Jefferson County (50)  
Captain Brook House, Route 25. Wood, two stories, early 19th C., Greek Revival, two-story veranda. 1 photo (1936).
- DEFIANCE** Saint Charles County (92)  
Parson House. Brick, two stories, mid 19th C. 1 photo (1936).
- DEFIANCE VICINITY** Saint Charles County (92)  
Brien House, 7 miles west of Defiance. Stone, one and a half stories, early 19th C. 2 photos (1936).  
Fant House, 4 miles west of Defiance. Wood, two stories, mid 19th C. 1 photo (1936).  
Hays House, 4 miles west of Defiance. Regular ashlar, two stories, early 19th C. 2 photos (1936).
- FEMME OSAGE** Saint Charles County (92)  
Boone House. Fieldstone, two stories, early 19th C. 2 photos (1936).
- FLINTHILL VICINITY** Saint Charles County (92)  
Broadhead House, 2 miles from Flinthill. Wood, two stories, mid 19th C. 1 photo (1936).  
Hubbart House, one mile from Flinthill. Wood, two stories, mid 19th C. 2 photos (1936).



- FLORISSANT** Saint Louis County (95)  
 Convent, Sisters of Loretto. Brick, two and a half stories, early 19th C. 1 photo (1936).  
 Fort Bellefontaine. Fieldstone and wood, one story, early 18th C. 2 photos (1936).  
 Saint Ferdinand's Church. Brick, with spire, early 19th C., (altered). 1 photo (1936).  
 Saint Stanislaus' Seminary. Regular ashlar, two and a half stories with cupola, mid 19th C. 1 photo (1936).
- FLORISSANT VICINITY** Saint Louis County (95)  
 General Bissell House, Bellefontaine Road. Brick, two stories, early 19th C. 2 photos (1936).
- FULTON** Callaway County (14)  
 Court House. Brick, two and a half stories with cupola, mid 19th C. 3 photos (1936).  
 Harris House, 815 Court Street. Brick, two stories, mid 19th C. 1 photo (1936).  
 Judge Henderson House, 703 Market Street. Regular ashlar, two stories, mid 19th C. 1 photo (1936).  
 Judge Hockaday House. Wood, two stories, early 19th C. 2 photos (1936).  
 McCradie House, Bluff and Fifth Streets. Brick, one story, early 19th C. 1 photo (1936).  
 Nesbeth House, Old Fulton Road. Brick, two stories, early 19th C. 1 photo (1936).
- GLENDALE** Saint Louis County (95)  
 Armstrong House, 700 East Collins Avenue. Wood, one story, early 19th C. (addition 1835). 2 photos (1936).
- GREEN BOTTOM** Saint Charles County (92)  
 Flaugherly House. Wood, two stories, early 19th C. 1 photo (1936).  
 Green House. Log, two stories, late 18th C. 2 photos (1936).
- HERCULANEUM** Jefferson County (50)  
 McMurray House. Wood, one story, mid 19th C. 1 photo (1936).
- INDEPENDENCE** Jackson County (48)  
 Adkins House, 107 West Kansas Avenue. Log, one story, mid 19th C. 1 photo (1934).  
 Old Court House, 107-109 West Kansas Avenue. Log, one story, early 19th C. 1 photo (1934).
- KANSAS CITY** Jackson County (48)  
 Harris House, 4000 Baltimore Avenue. Brick, two stories, mid 19th C. 11 sheets (1934); 5 photos (1934).  
 Old Presbyterian Church in old Westport, 4000 Pennsylvania Avenue. Brick, mid 19th C. 3 sheets (1934); 1 photo (1934).
- KIMMSWICK** Jefferson County (50)  
 Hermann-Oheim House, Fourth and Market Streets. Half-timber, one and a half stories, mid 19th C. 6 sheets (1940); 9 photos (1940).
- MAPLEWOOD** St. Louis County (95)  
 Bartold Grove, Manchester and Hanley Roads. Brick, three and a half stories, early 19th C. 2 photos (1936).
- MOKANE** Gallaway County (14)  
 Rogers Cabin. Log, one story, early 19th C. 1 photo (1936).  
 Smith House. Brick, two stories, early 19th C. 1 photo (1936).



HERMANN-OHEIM HOUSE, KIMMSWICK, MISSOURI. 1859

- MOKANE VICINITY** Callaway County (14)  
 Ferguson House, 1½ miles south of Mokane. Brick, two stories, early 19th C. 1 photo (1936).  
 Moore House, 2 miles north of Mokane. Brick, one story, early 19th C. 2 photos (1936).  
 Nash-Hollman House, 9 miles from Fulton. Brick, one and a half stories, mid 19th C. 2 photos (1936).  
 Ratekin House, 1 mile north of Mokane. Wood, one story, early 19th C. 1 photo (1936).
- MOSCOW** Lincoln County (57)  
 Drover's Inn. Brick, two stories, mid 19th C. 1 photo (1936).
- O'FALLON** Saint Charles County (92)  
 Zumwalt Cabin. Log, two stories, late 18th C., (ruinous). 1 photo (1936).
- O'FALLON VICINITY** Saint Charles County (92)  
 Dr. Mascheny House. Fieldstone, one and a half stories, mid 19th C. 1 photo (1936).
- OLD MINES** Washington County (111)  
 Murphy House. Wood, one story, late 18th C. 1 photo (1936).  
 Saint Joachim's Church. Brick, with spire, early 19th C. 1 photo (1936).
- OVERLAND** Saint Louis County (95)  
 Ferguson House, 3631 Brown Road. Log, one story, early 19th C., (altered). 1 photo (1936).  
 McKibben House, 3635 Eminence Road. Wood, two stories, mid 19th C. 1 photo (1936).  
 Powers House, National Bridge and Brown Roads. Brick, two stories, early 19th C., mansion type. 1 photo (1936).
- PATTONVILLE** Saint Louis County (95)  
 Fee Fee Church, Fee Fee Road. Brick, early 19th C. 2 photos (1936).
- PEVELY** Jefferson County (50)  
 Captain Ziegler House. Regular ashlar, two stories, with cupola, mid 19th C. 1 photo (1936).  
 Harrington House. Log, one story, mid 19th C. 1 photo (1936).  
 Moss House, Pleasant Valley. Wood, two stories, mid 19th C. 1 photo (1936).
- PEVELY VICINITY** Jefferson County (50)  
 Greystone. Irregular ashlar, one and a half stories, mid 19th C., Gothic Revival. 12 sheets (1940); 10 photos (1940).
- PORTAGE DES SIOUX** Saint Charles County (92)  
 Payne House. Brick, two stories, mid 19th C., two-story veranda. 1 photo (1936).
- RACOLA** Washington County (111)  
 Bequette House. Log, one story, late 18th C., dog-run type. 1 photo (1936).  
 Lucas Cabin. Log, one story, late 18th C. 1 photo (1936).  
 San Soucie House. Log, one story, late 18th C. 1 photo (1936).



SAINT CHARLES

Saint Charles County (92)

Chambers House (Virginia Hotel), 234 South Main Street. Brick, two stories, early 19th C. 1 photo (1936).

Chanter House. Log, one story, early 19th C. 1 photo (1936).

Coontz House, 906 South Main Street. Brick, one story, early 19th C. 1 photo (1936).

First State Legislative Assembly Hall, 208-214 South Main Street. Brick, two stories, early 19th C. 2 photos (1934; 1936).

Flaugherty-McNair House, 724 Main Street. Brick, one story, mid 19th C. 1 photo (1936).

Keebe House, Main and Pike Streets. Brick, one and a half stories, early 19th C. 1 photo (1936).

Kuhlmann House, 1067 Jefferson Avenue. Wood, one story, mid 19th C. 1 photo (1936).

McElhiney House. Brick, two stories, mid 19th C., mansion type, Greek Revival. (Portico c. 1920). 2 photos (1936).

Moore House, 1017 South Main Street. Fieldstone, one story, early 19th C. 1 photo (1936).

Old Colier Methodist Episcopal Church, 617 South Main Street. Brick, two stories, early 19th C., (altered). 1 photo (1936).

Rock House, 336 Main Street. Regular ashlar, two and a half stories, early 19th C. 2 photos (1936).

Sacred Heart Convent. Brick, two and a half stories, mid 19th C., (altered). 1 photo (1936).

Slave Cabin. Log, one story, early 19th C. 1 photo (1936).

Slave House. Brick, one story, mid 19th C. 2 photos (1936).

SAINT CHARLES VICINITY

Saint Charles County (92)

Griffith House, 3 miles west of Saint Charles on Route 40. Brick, two stories, mid 19th C., mansion type, Greek Revival. 1 photo (1936).

Potter House (Shore House), 2 miles east of Saint Charles on Saint Charles Road. Brick, two stories, mid 19th C., mansion type. 1 photo (1936).

SAINTE GENEVIEVE

Sainte Genevieve County (97)

Amoureux House. Wood, one story, late 18th C. (Also outbuilding). 2 photos (1936).

Beauvais House, Main and Merchant Streets. Wood, one story, late 18th C., (altered). 1 photo (1936).

Bogy House. Wood, one story, late 18th C., (altered). 1 photo (1936).

Bolduc House. Wood, one story, mid 18th C., (moved 1785). 2 photos (1936).

Detchmندی House. Brick, two stories, early 19th C. 1 photo (1936).

Dr. Shaw House. Wood, one story, late 18th C. 1 photo (1936).

Dufour House. Wood, one story, late 18th C. 1 photo (1936).

Francois B. Valle House. Regular ashlar, two and a half stories, late 18th C., mansion type. 1 photo (1936).

Guibourd House, Fourth and Market Streets. Wood, one story, late 18th C. 1 photo (1936).

SAINTE GENEVIEVE—*Continued.*

House at South Second and Gabourie Streets. Irregular ashlar, one story, late 18th C. 2 sheets (1934); 2 photos (1934).

Indian Trading Post. Irregular ashlar, one story, late 18th C. 2 sheets (1934); 4 photos (1934).

Indian Trading Post, next to Dr. Shaw House. Stone, one story, early 19th C. 1 photo (1936).

Jean Baptiste Valle House. Brick, one and a half stories, late 18th C. 4 photos (1934).

Le Compte House. Irregular ashlar, two stories, early 19th C., two-story veranda, (altered). 1 photo (1936).

Old Court House. Brick, two stories, early 19th C. 1 photo (1936).

Old Loretto Convent. Wood, two stories, mid 19th C., two-story veranda. 1 photo (1936).

Old Post Office. Wood, two stories, early 19th C. 1 photo (1936).

Old Sainte Genevieve Academy. Stone, two stories, early 19th C. 1 photo (1936).

Parochial School. Fieldstone, one story, early 19th C. 1 photo (1936).

Pratte-Valle House, Merchant and Second Streets. Stone, one and a half stories, early 19th C. 7 sheets (1934); 5 photos (1934; 1936).

Ribeau House. Log, one story, late 18th C. 1 photo (1936).

Rozier Bank. Regular ashlar, two stories, early 19th C. 1 photo (1936).

Sainte Genevieve Cemetery. Late 18th C. 1 photo (1936).

Senator Linn House. Wood, two stories, early 19th C. 1 photo (1936).

Ziegler House (Greentree Tavern), South Main Street. Wood, one story, early 19th C. 1 photo (1936).

SAINT LOUIS

Saint Louis County (96)

Arcaded Shop Front, 211–213 Chestnut Street. Brick and stucco, one story, late 19th C. 1 photo (1936).

Bacon House, 1131 Morrison Avenue. Brick, two and a half stories, mid 19th C., cast-iron veranda. 3 photos (1936).

Bissell House, 4426 North Fourteenth Street. Brick, two stories, early 19th C. 16 sheets (1940); 16 photos (1936; 1940).

Blossom House, Union Boulevard and Enright Avenue. Wood, two stories, early 19th C., Italianate, (altered 1890). 2 sheets (1934); 1 photo (1934).

Campbell House, 1508 Locust Street. Brick, three stories, mid 19th C., Greek Revival, cast-iron balcony. 1 photo (1936).

Church of Saint Louis of France, Old Roman Catholic Cathedral, Third and Walnut Streets. Regular ashlar, with spire, early 19th C., Greek Revival. Morton and Laveille, Architects. 14 sheets (1934); 4 photos (1934).

Church of Saint Mary of Victory, 748 South Third Street. Brick, mid 19th C., Renaissance Revival. 8 sheets (1934); 1 photo (1934).

Colonel Clay House, Calvary Cemetery. Brick, two and a half stories, with cupola, mid 19th C., mansion type. 2 photos (1936).



CHURCH OF ST. LOUIS OF FRANCE, ST. LOUIS, MISSOURI. 1831



SAINT LOUIS—*Continued.*

Commercial Buildings, 7 to 15 North Main Street. Brick, five stories, mid 19th C. 1 photo (1936).

Commercial Buildings, 119-121 North Main Street. Iron frame and brick, three stories, late 19th C. 1 photo (1936).

Commercial Building, 303 North Main Street. Iron frame and brick, four stories, late 18th C. 1 photo (1936).

Commerical Building, 305 North Main Street. Wood and brick, three stories, mid 19th C., Gothic Revival. 1 photo (1936).

Convent, Sisters of Saint Joseph, 6400 Minnesota Avenue. Brick, three stories, mid 19th C. 1 photo (1936).

DeMenil House, 3352 South Thirteenth Street. Brick, two stories, mid 19th C., mansion type, Greek Revival, cast-iron balcony. 3 photos (1936).

Field House, 634 South Broadway. Brick, three stories, mid 19th C. 4 sheets (1934); 2 photos (1934).

Gaty House, 3408 North Ninth Street. Brick, two stories, mid 19th C., mansion type, formal composition, two-story veranda. 1 photo (1936).

General Sherman House, 912 Garrison Avenue. Brick, two stories with cupola, mid 19th C., (altered). 2 photos (1936).

Grant-Dent House, 702 Fourth Street. Brick, two and a half stories, mid 19th C., Greek Revival. 4 sheets (1934); 1 photo (1934).

Grave Stone of Auguste Chouteau, Calvary Cemetery. Stone, mid 19th C. 1 photo (1936).

House at 115 Valentine Street. Brick, two and a half stories, late 19th C. 1 photo (1936).

Labadie Cottage, 317 Poplar Street. Brick, one and a half stories, early 19th C. 1 photo (1936).

Labadie House, 517-519 South Third Street. Brick, one and a half stories, early 19th C. 1 photo (1936).

Mallinckrodt House, 3524 North Ninth Street. Brick, two stories, mid 19th C. 1 photo (1936).

Marie and Saint Joseph's Church, 6304 Minnesota Avenue. Brick, with spire, mid 19th C., Romanesque Revival. Father Henericks, Architect. 1 photo (1936).

Maury House, 5815 Pennsylvania. Stone and wood, two stories, early 19th C., two-story veranda. 3 photos (1936).

Meier House, Ninth and Bremen Avenues. Brick, two stories, mid 19th C. 1 photo (1936).

Musick's Ferry Rock House, Halls Ferry Road. Fieldstone, two stories, early 19th C. 1 photo (1936).

New National-Scott's Hotel, 300 Market Street. Brick, four and a half stories, mid 19th C. 21 sheets (1939); 14 photos (1936; 1940).

Old Saint Louis Court House, Fourth and Market Streets. Brick and stone, two stories with dome, mid 19th C., Greek Revival. Henry Singleton, William Twombly, Robert S. Mitchell, Thomas D. F. Lanham, William Rumbold, Thomas Walsh, Architects. 17 sheets (1934); 8 photos (1934).

SAINT LOUIS—*Continued.*

Parochial School, 1008 Marion Street. Wood, one story, mid 19th C. 1 photo (1936).

Reller House, 821 Destrehan Street. Wood, two stories, mid 19th C. 1 photo (1936).

Rock House, Wharf and Chestnut Street. Stone, two stories, early 19th C., (altered). 2 sheets (1934); 2 photos (1934).

Row Houses on Stein Street. Irregular ashlar, one and a half stories, early 19th C. 1 photo (1936).

Roy House, 615 South Second Street. Regular ashlar, two and a half stories; early 19th C. 9 sheets (1939); 4 photos (1936; 1940).

Saint John's Catholic Church, Sixteenth and Chestnut Streets. Brick, with towers, mid 19th C. 1 photo (1936).

Saint Patrick's Church, Sixth and Biddle Streets. Brick, one story, with cupola, mid 19th C., Classic Revival, (altered). Francis Sadler, Architect. 3 photos (1936).

Saint Vincent de Paul's Church, Ninth and Barry Streets. Brick, with tower, mid 19th C., Renaissance Revival. 2 photos (1936).

Shaw House (Tower Grove), Tower Grove Avenue. Brick and stucco, two stories with tower, mid 19th C., mansion type, Italianate. Barnett and Peck, Architects. 7 sheets (1934); 3 photos (1934).

Soulard House, 1249 South Ninth Street. Brick, two stories, mid 19th C., mansion type. 1 photo (1936).

United States Arsenal, Mississippi River and Arsenal Street. Stone, one and two stories, early 19th C. 8 photos (1936).

University Building, Sixteenth and Pine Streets. Brick, three stories, mid 19th C. George J. Barnet, Architect. 1 photo (1936).

Walsh House, 2721 Pine Street. Brick, two stories, early 19th C., mansion type, Greek Revival. 2 photos (1936).

SAINT MARYS

Sainte Genevieve County (97)

Pratte House. Wood, one story, early 19th C. 1 photo (1936).

WELDON SPRINGS

Saint Charles County (92)

Coonce Cabin. Log, one story, late 18th C. 1 photo (1936).

WELLSTON

Saint Louis County (95)

Dr. O'Brien House, 1232 Sutter Avenue. Brick, one story, early 19th C. 2 photos (1936)

# NEBRASKA

---

## BELLEVUE

Sarpy County (77)

Presbyterian Church, Franklin and Twentieth Streets. Stone and stucco, with tower, mid 19th C. 4 sheets (1934); 2 photos (1934).

Town Hall, Main and Twenty-third Streets. Brick, two stories, mid 19th C. 7 sheets (1934); 1 photo (1934).

## BELLWOOD VICINITY

Bulter County (12)

Rohrich House, 4½ miles west of Bellwood. Sod, one story, late 19th C. 2 sheets (1934); 5 photos (1934).

## BROWNVILLE

Nemaha County (64)

Cogswell House. Brick, two stories, mid 19th C. 2 photos (1934).

Governor Furnas House, Sixth Street. Brick, one and a half stories, mid 19th C. 3 sheets (1934); 2 photos (1934).

Methodist Church. Brick, with cupola, mid 19th C. 1 sheet (1934); 1 photo (1934).

## DAKOTA CITY

Dakota County (22)

Lutheran Church, Fourteenth and Hickory Streets. Wood, with cupola, mid 19th C. 1 sheet (1934); 1 photo (1934).

## FLORENCE

Douglas County (28)

Mitchell House, Thirty-first and State Streets. Brick and wood, two stories, mid 19th C. 5 sheets (1934); 2 photos (1934).

## LINCOLN

Lancaster County (55)

Holy Trinity Episcopal Church, 1200 J Street. Sandstone, with spire, late 19th C., Gothic Revival. Hawkins, Architect. 20 sheets (1934); 5 photos (1934).

Kennard House, 1627 H Street. Brick, two stories, late 19th C. John K. Winchell, Architect. 10 sheets (1934); 2 photos (1934).

McKinley High School, 1500 M Street. Brick, two and a half stories with tower, late 19th C. Roberts and Ballange, Architects. 12 sheets (1934); 3 photos (1934).

William Jennings Bryan House, 1725 D Street. Wood, two stories with monitor, late 19th C. 11 sheets (1934); 2 photos (1934).

## NEBRASKA CITY

Otoe County (66)

Court House, Tenth and Central Avenue. Brick, two stories with cupola, mid 19th C. 9 sheets (1934); 2 photos (1934).

Gant House, Fourteenth Street and Third Avenue. Wood, two stories, mid 19th C. two-story veranda. 7 sheets (1934); 1 photo (1934).

Saint Benedict's Church, Clay and Fifth Streets. Brick, with cupola, mid 19th C. 6 sheets (1934); 2 photos (1934).

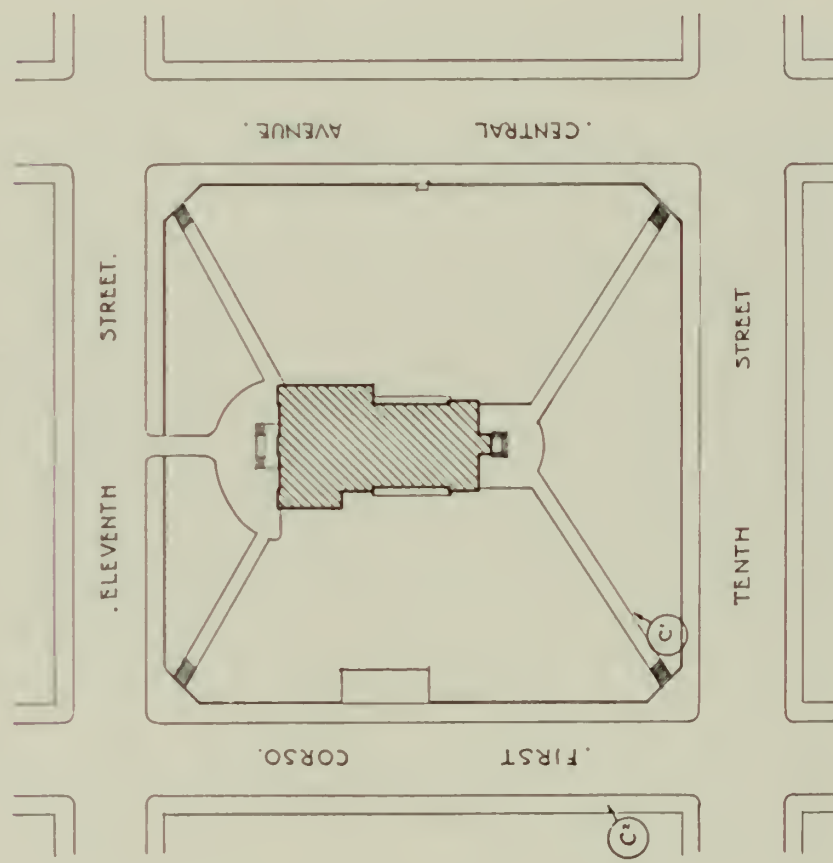
Wessell House, Nebraska Avenue and Eighth Street. Brick, one story, mid 19th C., Greek Revival. 7 sheets (1934); 1 photo (1934).



# THE OTOE COUNTY COURT-HOUSE

CORNER OF TENTH STREET AND CENTRAL AVENUE.

NEBRASKA CITY, NEBRASKA



ERECTED 1864.  
ARCHITECT UNKNOWN.  
BUILDERS, W. R. CRAIG & O. M. WOOD.

Reproduction of Typical Cover Sheet for a Set of Measured Drawings

# NEW HAMPSHIRE

---

- CAMPTON VICINITY Grafton County (5)  
Pioneer Cabin. Log, one story, late 18th C. 12 sheets (1936); 24 photos (1937).
- CHESTERFIELD Cheshire County (3)  
Blacksmith Shop. Irregular ashlar, one story, mid 18th C., moved to "Storowton", West Springfield, Mass. 2 sheets (1938).
- CONTOOCCOOK Merrimack County (7)  
Contoocook Covered Bridge, Contoocook River. Wood, mid 19th C. 6 sheets (1935); 1 photo (1935).
- DURHAM Strafford County (9)  
General Sullivan House. Wood, two stories, early 18th C. (Outbuildings). 15 sheets (1934); 12 photos (1934; 1937).  
Smith House, 20 Main Street. Wood, two stories, mid 18th C. 38 sheets (1935); 6 photos (1935).  
Town Hall. Brick, two stories, early 19th C. 22 sheets (1934); 5 photos (1935).  
Town Pound. Fieldstone, early 18th C., (restored 1908). 2 sheets (1935).  
Woodman Garrison, Garrison Avenue. Log, two stories, late 17th C., (burned in 1896). 6 sheets (1936); 66 photos (c. 1896; 1936).
- DURHAM VICINITY Strafford County (9)  
Pendergast Garrison, Packer's Falls. Wood, two stories, early 18th C., (altered). 20 sheets (1935); 12 photos (1936).
- EXETER Rockingham County (8)  
Emery House, 41 Main Street. Wood, two stories, late 18th C. 15 sheets (1934); 7 photos (1935).  
Folsom House, Pleasant and High Streets. Brick, three stories, early 19th C. 15 sheets (1934); 3 photos (1935).  
Giddings Tavern, 37 Park Street. Wood, two stories, early 18th C. 25 sheets (1934); 9 photos (1935).  
Gilman Garrison, Water and Clifford Streets. Log, two stories, mid 17th C., (altered). 38 sheets (1935); 31 photos (1886; 1936).  
Powder House. Brick, one story, late 18th C. 2 sheets (1935); 2 photos (1936).
- HAMPTON FALLS Rockingham County (8)  
Cram House, Cram Farmstead. Wood, two stories, early 18th C. (Also outbuilding). 17 sheets (1935); 21 photos (1936; 1937).
- HILLSBORO Hillsborough County (6)  
Second New Hampshire Turnpike Bridge, Fullers Tannery. Fieldstone, mid 19th C. 2 sheets (1936); 3 photos (1936).
- HILLSBORO VICINITY Hillsborough County (6)  
Bridge near intersection of Routes 32 and 9. Fieldstone, mid 19th C. 1 photo (1936).  
Carr Bridge, Beard Brook. Fieldstone, mid 19th C. 1 sheet (1936); 5 photos (1936).  
Gleason Falls Bridge, Beard Brook. Fieldstone, mid 19th C. 2 sheets (1936); 3 photos (1936).
- HOPKINTON VICINITY Merrimack County (7)  
Covered Bridge, Contoocook River on Franklin Pierce Highway west of Hopkinton. Wood, mid 19th C., (demolished). 4 sheets (1936); 3 photos (1936).

- MANCHESTER Hillsborough County (6)  
Old Methodist Church, Valley and Jewett Streets. Wood, two stories with cupola, early 19th C., (moved 1888-1889). 16 sheets (1936); 5 photos (1936).
- NEWINGTON Rockingham County (8)  
Old Parsonage. Wood, two stories, late 17th C. 16 sheets (1935); 14 photos (1936).
- NEWMARKET Rockingham County (8)  
Doc Garrison. Wood, two stories, mid 17th C. 23 sheets (1936); 49 photos (1937).
- ORFORD Grafton County (5)  
Covered Bridge over Connecticut River, Bridge Street. Wood, mid 19th C., (destroyed 1937). 5 sheets (1936); 3 photos (1936).
- PORTSMOUTH Rockingham County (8)  
Boyd-Raynes House, Maplewood Avenue. Wood, two and a half stories, mid 18th C., (demolished 1939). 25 sheets (1934); 15 photos (1935); 2 photos (old copies).  
Captain Barnes House, 218 Islington Street. Wood, three stories, early 19th C., mansion type, (demolished). 65 sheets (1936); 29 photos (1936; 1937).  
Colonel Joshua Wentworth House, 121 Hanover Street. Wood, two and a half stories, late 18th C., mansion type. 25 sheets (1934); 13 photos (1935; 1937).  
Governor Woodbury House. Wood, three stories, early 19th C., mansion type, Early Republican. 51 sheets (1935); 22 photos (1936).  
House at 33-35 Deer Street. Wood, two stories, early 18th C. 8 sheets (1934); 5 photos (1935).  
Old Custom House, Daniel and Penhallow Streets. Brick, three stories, early 19th C., Early Republican. 14 sheets (1934); 5 photos (1935).  
Sheafe Warehouse, Graves End Street. Wood, two stories, mid 18th C. 5 sheets (1934); 3 photos (1935); 1 photo (old copy).  
Whidden House, 117 Deer Street. Wood, two stories, late 18th C. 9 sheets (1934); 4 photos (1935).
- ROCKINGHAM Rockingham County (8)  
Moody Parsonage. Wood, two stories, early 18th C. 19 sheets (1935); 13 photos (1935; 1937).
- RYE Rockingham County (8)  
Seavey House, Beach Boulevard. Wood, two stories, early 18th C. 21 sheets (1935); 17 photos (1936).
- SALMON FALLS Strafford County (9)  
Colonel Paul Wentworth House, Dover Street. Wood, two stories, early 18th C., (moved to Dover, Mass., 1936). 41 sheets (1927; 1936); 154 photos (1936).
- SANDOWN Rockingham County (8)  
Meeting House. Wood, late 18th C. 42 sheets (1935); 18 photos (1936).
- STODDARD Cheshire County (3)  
Bridge near Stoddard and Antrim Line, Route 9. Fieldstone, mid 19th C. 1 photo (1936).
- STRATHAM Rockingham County (8)  
Winnicut Grist Mill. Wood, two stories, mid 18th C. 23 sheets (1935); 11 photos (1937).





AMOS SEAVEY HOUSE, RYE, NEW HAMPSHIRE. c. 1730

# NEW JERSEY

---

## ALDINE VICINITY

Salem County (17)

Ballinger's Water Mill, Tonard Road. Wood, two stories, early 19th C. 12 sheets (1935); 7 photos (1936; 1937).

Sinnickson House. Brick, two stories, late 18th C., (altered). 10 sheets (1940).

## ALLAIRE

Monmouth County (13)

Deserted Village (Howell Ironworks). Early 19th C. 29 sheets (1935); 10 photos (1936; 1937).

## ALLENTOWN

Monmouth County (13)

Imlay House, 28 South Main Street. Wood, two and a half stories, late 18th C., mansion type. 29 sheets (1934; 1935); 5 photos (1936).

## ALLOWAY

Salem County (17)

Alloway Tavern, Main and Greenwich Streets. Brick and stucco, two and a half stories, early 19th C. 16 sheets (1937); 3 photos (1937).

Oakford House, Greenwich Road. Brick, one and a half stories, mid 18th C. 8 sheets (1935); 1 photo (1936).

Oak Log Cabin. One story, late 18th C. 3 sheets (1936); 1 photo (1936).

Revolutionary Cabin. Log, late 18th C., (ruinous). 1 sheet (1936); 1 photo (1937).

## ALLOWAY VICINITY

Salem County (17)

Emmell Cabin, Elma Road. Log, one story, late 18th C. 3 sheets (1936); 2 photos (1936; 1937).

## ALPINE

Bergen County (2)

Cornwallis Headquarters, Palisades Interstate Park. Fieldstone and wood, two stories, mid 18th C. 6 sheets (1934); 5 photos (1936).

Huyler—Dock House, Palisades Interstate Park. Brick, two and a half stories, mid 18th C. 7 sheets (1934); 2 photos (1936).

## ANCORA

Camden County (4)

Spring Garden Inn. Wood, two and a half stories, early 19th C. 16 sheets (1939); 7 photos (1939).

## ARNEY MOUNT VICINITY

Burlington County (3)

Merritt House. Brick, two stories, late 18th C., (altered). 17 sheets (1940).

## ARNEYTOWN

Burlington County (3)

Arneytown Tavern (Lawrie House). Wood, two stories, early 18th C. 24 sheets (1925); 6 photos (1936).

"Myrtlebank" (Wildes House). Wood, two stories, early 18th C. (east wing 1829). 32 sheets (1936); 5 photos (1936).

## ARNEYTOWN VICINITY

Monmouth County (13)

Woodward—Mackenzie Place. Brick, two stories, early 18th C., (frame addition). 23 sheets (1935); 5 photos (1936).

## AUBURN

Salem County (17)

Scull (Humphreys) House, Auburn Road. Brick and wood, two stories, late 18th C. 29 sheets (1935); 2 photos (1936).



- BACON'S NECK** Cumberland County (6)  
 Bacon—Hancock House. Brick, two stories, late 18th C. 10 sheets (1936); 8 photos (1936; 1938)  
 Davis House. Brick, two stories, late 18th C. 7 sheets (1936); 1 photo (1936).
- BACON'S NECK VICINITY** Cumberland County (6)  
 Maskell House, Bacon's Neck Road. Brick, one and a half stories, early 18th C., (frame addition). 9 sheets (1939); 3 photos (1939).
- BARNEGAT** Ocean County (15)  
 Barnegat Lighthouse. Brick, mid 19th C. 2 photos (1920).
- BASKING RIDGE** Somerset County (18)  
 Presbyterian Church. Brick with cupola, mid 19th C., Greek Revival, (enlarged 1869). 17 sheets (1939); 4 photos (1939).
- BATSTO** Burlington County (3)  
 General Store (Store and Post Office). Brick and stucco, two and a half stories, early 19th C. 11 sheets (1937); 4 photos (1936).  
 Manor House, Stucco, two and a half stories with tower, early 19th C., mansion type, (altered 1876). 4 photos (1937).  
 Old Village. Late 18th C., and early 19th C. 9 photos (c. 1900; 1937).  
 Richards Stable (Storehouse). Stone, two stories, early 19th C. 9 sheets (1937); 2 photos (1936).  
 Richards Water Mill. Stone, two stories, early 19th C. 9 sheets (1937); 2 photos (1936).
- BAYSIDE VICINITY** Cumberland County (6)  
 Dennis House. Brick, one and a half stories, early 18th C., (frame additions). 9 sheets (1939); 8 photos (1939).
- BEESLEY POINT** Cape May County (5)  
 Beesley House. Wood, two and a half stories, early 19th C. 16 sheets (1938); 5 photos (1938).  
 Burnell House. Wood, two stories, early 19th C. 13 sheets (1938); 6 photos (1938).
- BELCOVILLE** Atlantic County (1)  
 Walker House. Fieldstone, two stories, early 19th C. 14 sheets (1936); 2 photos (1936).
- BELLEVILLE** Essex County (7)  
 Brandt House, 205 Main Street. Wood and stucco, two stories, early 19th C., Greek Revival. 22 sheets (1937); 4 photos (1937).  
 Christ Episcopal Church, Main Street. Irregular ashlar, mid 19th C., Gothic Revival, 11 sheets (1939).  
 Coeyman House, 502 Belleville Avenue. Wood, one story, mid 19th C. 14 sheets (1937); 6 photos (1937).  
 Dr. Ward House, 191 Main Street. Wood, two stories, early 19th C., (altered). 14 sheets (1937); 2 photos (1937).  
 Rose Cottage, 221 Main Street. Stone and stucco, one and a half stories, late 17th C. 16 sheets (1935); 6 photos (1936).  
 Speer House, 319 Main Street. Wood, two and a half stories with cupola, late 18th C. 17 sheets (1937); 1 photo (1939).



- BELLMAWR** Camden County (4)  
 Hugg House, Big Timber Creek. Brick, two and a half stories, mid 18th C. 22 sheets (1936); 3 photos (1936).  
 Kay House. Brick, two stories, early 18th C. 9 sheets (1936); 4 photos (1936; 1937).  
 Lippincott House, Creek Road. Wood, two and a half stories, late 18th C. 1 photo (1936).
- BELLMAWR VICINITY** Camden County (4)  
 Dobbs House. Brick, stone and stucco, two stories, mid 18th C. (stone wing, mid 19th C.). 17 sheets (1936); 2 photos (1937).  
 Glover House, Bellmawr Avenue. Brick, two and a half stories, mid 18th C. (wing, early 18th C.). 13 sheets (1937); 3 photos (1937).
- BERGENFIELD** Bergen County (2)  
 Kipp House, 221 North Washington Avenue. Regular ashlar, one and a half stories, mid 18th C., Dutch type. 26 sheets (1937); 10 photos (1937).
- BERNARDS TOWNSHIP** Somerset County (18)  
 McMurtry's Water Mill, Passaic River. Wood, one story, early 19th C. 10 sheets (1938; 1939).
- BERNARDSVILLE** Somerset County (18)  
 Van Doren's Water Mill. Fieldstone, three stories, mid 19th C. 5 sheets (1935); 5 photos (1935; 1936).
- BLOOMFIELD** Essex County (7)  
 First Presbyterian Church-on-the-Green. Regular ashlar with tower, late 18th C. (Additions 1853 and 1883). Samuel Laurence Ward, Architect. 8 sheets (1934); 5 photos (1936).  
 The Manse, First Presbyterian Church-on-the-Green. Wood, two and a half stories, early 19th C. 17 sheets (1936); 4 photos (1937).  
 Parish House, First Presbyterian Church-on-the-Green. Brick, one story, mid 19th C. 6 sheets (1936); 1 photo (1937).
- BLUE ANCHOR** Camden County (4)  
 Blue Anchor Tavern, Folsom Road. Wood, two stories, early 19th C. (demolished 1936). 13 sheets (1935); 1 photo (1936).
- BONHAMTOWN** Middlesex County (12)  
 Ford House, Old Post Road. Wood, two and a half stories, late 18th C. 12 sheets (1937); 3 photos (1938).
- BOONTON VICINITY** Morris County (14)  
 Kingsland House, Vreeland Avenue. Wood, one and a half stories, early 19th C., Dutch gambrel type. 18 sheets (1938); 6 photos (1938).  
 Miller House. Fieldstone, two stories, mid 18th C. 7 sheets (1935); 2 photos (1936).  
 Parlamen House, Vreeland Avenue. Fieldstone, one story, mid 18th C., (altered 1820). 17 sheets (1937); 1 photo (1938).  
 Scott House, Powerville Road. Wood, two and a half stories, early 19th C., mansion type, Early Republican. 29 sheets (1939); 4 photos (1939).

BORDENTOWN

Burlington County (3)

Barton School, Crosswicks and Burlington Streets. Brick, one story, mid 19th C. 3 sheets (1936); 1 photo (1936).

Friends' Meeting House. Brick and stucco, mid 18th C. 1 photo (1937).

Gilder House, Crosswicks Street. Wood, two stories, late 18th C., (altered). 22 sheets (1937); 6 photos (1937).

Hopkinson House, Park Street and Farnsworth Avenue. Brick, two stories, mid 18th C., (altered). 15 sheets (1935); 3 photos (1936).

Maron House, 223 Farnsworth Avenue. Wood, two and a half stories, late 18th C. 9 sheets (1937); 4 photos (1937).

Sayre House. Wood, two and a half stories, early 19th C. 1 photo (1937).

Wright House. Brick, two and a half stories, mid 18th C. 1 photo (1937).

BOUND BROOK VICINITY

Somerset County (18)

Island Farm. Wood, two stories, late 18th C. 17 sheets (1938); 4 photos (1938).

Van Horn House, Somerset Avenue. Wood, two stories, late 18th C. 14 sheets (1938); 4 photos (1938).

BRIDGETON

Cumberland County (6)

Buck House, 297 East Commerce Street. Brick, two and a half stories, early 19th C. 35 sheets (1938); 9 photos (1939).

Elmer House, 230 East Commerce Street. Brick, two and a half stories, mid 18th C. 26 sheets (1937); 7 photos (1937).

First Presbyterian Church, West Broad Street. Brick, late 18th C. 18 sheets (1936); 4 photos (1936).

General Giles House, 143 West Broad Street. Wood, two and a half stories, late 18th C. 7 sheets (1935); 5 photos (1936).

Seeley House, 274 East Commerce Street. Brick, two stories, early 19th C. 7 sheets (1938); 2 photos (1938).

BRIDGEWATER

Somerset County (18)

Schenck-Polhemus House, Easton Turnpike Road. Wood, two stories, early 19th C., (demolished). 17 sheets (1938); 4 photos (1938).

BURLINGTON

Burlington County (3)

Burlington Library. Regular ashlar, two stories, mid 19th C., Greek Revival. 1 photo (1937).

Carey House. Brick, three stories, mid 18th C. 1 photo (1937).

Collins House, Broad and York Streets. Brick and stucco, two and a half stories, mid 18th C. 22 sheets (1936); 4 photos (1936).

Cooper-Lawrence House, 457-459 High Street. Brick, and stucco, two stories, late 17th C. (front portions mid 18th C.). 12 sheets (1935); 4 photos (1936; 1937).

Fleetwood Cottage, Burlington Pike. Wood, one story, late 18th C., Dutch type, (moved 1880). 2 sheets (1936); 2 photos (1936; 1939).

General Grant House, 309 Wood Street. Brick and stucco, two stories, early 19th C. 1 photo (1937).

BURLINGTON—*Continued.*

Hartshorn House, 453 High Street. Brick, two and a half stories, early 18th C. 11 sheets (1936); 1 photo (1936).

New Saint Mary's Church. Irregular ashlar, with spire, mid 19th C., Gothic Revival. Richard Upjohn, Architect. 7 photos (c. 1860; 1937).

Old Saint Mary's Church, West Broad and Wood Streets. Brick and stucco, with cupola, early 18th C. 21 sheets (1935); 4 photos (c. 1860; 1936).

Revell House, 8 East Pearl Street. Brick, one and a half stories, late 17th C. 4 sheets (1934); 1 photo (1936).

"Riverside" (Bishop's House), West Delaware Street. Brick and stucco, two stories with tower, mid 19th C., Italianate. John Notman, Architect. 44 sheets (1936); 11 photos (1936; 1937).

Saint Mary's Hall, Chapel of Holy Innocents. Irregular ashlar, one story, mid 19th C., Gothic Revival. 1 photo (1937).

CALDWELL

Essex County (7)

Cory House (Little House), 485 Bloomfield Avenue. Wood, one and a half stories, late 18th C. 6 sheets (1935); 2 photos (1936).

Grover Cleveland Birthplace, 207 Bloomfield Avenue. Wood, two stories, early 19th C. 12 sheets (1935); 2 photos (1936).

CALIFON VICINITY

Hunterdon County (10)

Trimmer Jr. House. Stone and stucco, one and a half stories, early 19th C. 11 sheets (1940); 4 photos (1940).

CAMDEN

Camden County (4)

Benjamin Cooper House. Point and Erie Streets. Fieldstone, two and a half stories, early 18th C., Dutch gambrel type. 9 sheets (1936); 2 photos (1901; 1936).

Grieveson House, 1218 North 32nd Street. Brick, two and a half stories, early 19th C. 4 sheets (1935); 1 photo (1936).

Joseph Cooper House, Pyne Point Park. Fieldstone, one story, early 18th C., (altered). (Brick addition, late 18th C.) 4 sheets (1934); 2 photos (1936).

Nicholson House, Admiral Wilson Boulevard. Fieldstone, two and a half stories, late 17th C. 5 sheets (1934); 3 photos (1936; 1937).

Plummer House, 1242 South Front Street. Stone and stucco, two stories, early 19th C. 8 sheets (1937); 4 photos (1937).

Pomona Hall, Euclid Avenue and Park Boulevard. Brick, two stories, early 18th C., (altered 1788). 10 sheets (1935); 16 photos (1936; 1937; 1938).

Samuel Cooper House, 1104 North 22nd Street. Brick, two and a half stories, late 18th C. 18 sheets (1936); 5 photos (1936).

Walt Whitman House, 328 Mickle Street. Wood, two stories, mid 19th C. 3 sheets (1934); 1 photo (1936).


CAPE MAY COURT HOUSE

Cape May County (5)

Judge Way House. Wood, two and a half stories, late 18th C. (wing, mid 18th C.). 16 sheets (1937; 1938); 11 photos (1937).



- CAPE MAY POINT Cape May County (5)  
Coast Guard Station, Delaware Bay. Wood, one and a half stories, late 19th C., Eastlake type. 9 sheets (1937); 1 photo (1937).
- CEDAR BRIDGE Ocean County (15)  
Cedar Bridge Tavern. Wood, two stories, late 18th C. 18 sheets (1938); 4 photos (1938)
- CEDAR GROVE Essex County (7)  
Jacobus House, 178 Grove Avenue. Regular ashlar, one and a half stories, mid 19th C. 15 sheets (1938); 3 photos (c. 1900; 1938).  
Personette House, 731 Pompton Avenue. Regular ashlar, one story, late 18th C. 12 sheets (1938); 2 photos (1938).
- CENTRETON VICINITY Burlington County (3)  
Wills House. Brick, two and a half stories, late 17th C., (rebuilt 1786). 21 sheets (1939); 9 photos (1939).
- CHAPEL HILL Monmouth County (13)  
Conover House, Mountain Hill Road. Wood, two stories, mid 18th C. 15 sheets (1936); 1 photo (1936).
- CHARLESTON VICINITY Burlington County (3)  
Creely House. Wood and half timber, two stories, early 18th C., (ruinous). (Log out-buildings) 7 sheets (1937); 4 photos (1937).
- CHATHAM Morris County (14)  
Crane House (Pitt Tavern). Wood, two stories, mid 19th C. 2 photos (1937).  
Day House, 62 Elmwood Road. Wood, one and a half stories, mid 18th C. 7 sheets (1935); 4 photos (1936; 1937).  
Hamblen House, 142 Main Street. Wood, one story, late 18th C., (altered). 9 sheets (1937); 2 photos (c. 1900; 1937).  
Munn House, 25 Main Street. Wood, one and a half stories, mid 19th C. 12 sheets (1938). 4 photos (1938);
- CHESTER Morris County (14)  
Chester House Hotel. Brick, three stories, early 19th C., two-story veranda. 20 sheets (1937); 6 photos (1937).  
Corwin House. Wood, two stories, early 19th C. 18 sheets (1939); 4 photos (1939).  
Drake House, Main Street. Wood, two stories, early 19th C. 4 photos (1940).
- CHEWS LANDING VICINITY Camden County (4)  
Hampton Hospital House. Brick and stone, two stories, mid 18th C., (altered). 13 sheets (1936); 3 photos (1936; 1937).
- CLIFTON Passaic County (16)  
Jacobus House, Allwood Road. Irregular ashlar, one story, late 18th C. 9 sheets (1939); 3 photos (1939).  
Minett Varnish Kiln, Delawanna Avenue. Brick and stucco, mid 19th C. 6 sheets (1939); 4 photos (1939).  
Speer House, Bloomfield Avenue. Regular ashlar and wood, one story, mid and late 18th C. 8 sheets (1936); 2 photos (1936).  
Vanderhoof House, Weasel Brook Park. Regular ashlar, one story, early 18th C. 9 sheets (1936); 2 photos (1939).



FULL FLEMISH BOND - RED STRETCHERS & HEADERS  
EXCEPT DESIGN WHICH IS BLUE GLAZED BRICK  
SOUTH ELEVATION

DICKINSON HOUSE, ALLOWAY, NEW JERSEY. 1754

- CLOSTER** Bergen County (2)  
 De Clerque House, Piermont Road. Regular ashlar, one story, early 19th C., Dutch gambrel type, (altered). (Also outbuildings). 24 sheets (1936); 8 photos (1937; 1940).  
 Van der Beck Slave House, Piermont Road. Wood, one story, early 19th C. 7 sheets (1937); 1 photo (1937).  
 Durie House, Schraalenburg Road. Regular ashlar, one story, early 19th C., Dutch gambrel type, (altered). 28 sheets (1938); 10 photos (1938; 1940).  
 Doremus House, Piermont Road. Wood, one and a half stories, mid 19th C. 11 sheets (1936); 4 photos (1937).
- COLD SPRING** Cape May County (5)  
 Cold Spring Presbyterian Church. Brick, early 19th C. 2 photos (1936).
- COLLINGSWOOD** Camden County (4)  
 Burr House, King Avenue. Brick, two stories, mid 18th C., (altered). 8 sheets (1937); 1 photo (1937).
- COLUMBUS** Burlington County (3)  
 Shinn House. Brick, abobe and stucco, two and a half stories, late 18th C. 17 sheets (1936); 6 photos (1936).
- COOKSTOWN** Burlington County (3)  
 Cookstown Tavern. Main Street and Bunting Bridge Road. Brick, two and a half stories, early 19th C. 28 sheets (1938); 6 photos (1938).
- CRANFORD** Union County (20)  
 Crane House, 124 Union Avenue, North. Wood, two stories, mid 19th C. 4 sheets (1935); 2 photos (1936).
- CREAMRIDGE VICINITY** Monmouth County (13)  
 Meirs House. Wood, two and a half stories, mid 18th C. (additions early 19th C.). 33 sheets (1938); 8 photos (1938).
- CRESSKILL** Bergen County (2)  
 Huyler House. Regular ashlar, one story, late 18th C., Dutch gambrel type, (altered). 12 sheets (1935); 3 photos (1936).  
 Westervelt House, County Road. Regular ashlar, one story, early 19th C., Dutch gambrel type, (wing, mid 18th C.). 19 sheets (1938); 4 photos (1938; 1939).
- CROSSWICKS** Burlington County (3)  
 Braislin House, Main Street. Wood, two stories, late 18th C. 16 sheets (1938); 8 photos (1937; 1938).  
 Chesterfield Friends' Meeting House, Front and Church Streets. Brick, late 18th C. 11 sheets (1934); 7 photos (1936).
- DARETOWN** Salem County (17)  
 Presbyterian Church. Brick, mid 18th C. 6 sheets (1935); 1 photo (1936).
- DEERFIELD VICINITY** Cumberland County (6)  
 Sneathen House. Fieldstone, two stories, mid 18th C. 5 sheets (1936); 1 photo (1936).
- DELAIR VICINITY** Camden County (4)  
 Phillips House. Brick and stone, two stories, early 18th C. 9 sheets (1935); 5 photos (1936).
- DELAWARE** Warren County (21)  
 Albertson House, Delaware River. Wood, one story, early 19th C. 10 sheets (1937).



- DEMAREST** Bergen County (2)  
 Bogert Spring-house, Orchard Road. Fieldstone, one story, mid 18th C., circular type. 1 sheet (1937); 1 photo (1939).
- DENVILLE** Morris County (14)  
 Cook House. Irregular ashlar, one story, late 18th C. (frame addition, early 19th C.), (altered). 5 photos (1940).
- DORCHESTER VICINITY** Cumberland County (6)  
 Cedar Log House. One story, late 18th C., (moved). 5 sheets (1938); 3 photos (1937; 1938)
- DOVER VICINITY** Morris County (14)  
 Friends' Meeting House. Wood, mid 18th C. 4 sheets (1935); 2 photos (1936).  
 Washington Arms Tavern. Wood, two stories, late 18th C. 12 sheets (1935); 4 photos (1936; 1977).
- DUMONT** Bergen County (2)  
 Daniel Demarest House, 404 Washington Avenue. Regular ashlar, one story, early 18th C., Dutch type, (altered c. 1850). 5 photos (1940).  
 North Reformed Church of Schraalenburg, Washington and Madison Avenues. Regular ashlar, with spire, early 19th C., Gothic Revival. 22 sheets (1935); 6 photos (1936).  
 Parsonage, North Reformed Church of Schraalenburg, 191 Washington Avenue. Wood, two stories, early 19th C., (altered). 16 sheets (1936); 7 photos (1936; 1937).  
 Zabriskie-Christie House, 10 Colonial Court. Regular ashlar, one story, early 19th C., Dutch gambrel type, (kitchen wing, mid 18th C.), (altered). 19 sheets (1938); 6 photos (1938).
- DUTCH NECK** Cumberland County (6)  
 John Brick House, County Road 50. Brick and stucco, two stories, late 18th C. 13 sheets (1939); 3 photos (1939).
- EAST HANOVER** Morris County (14)  
 Ball House, Mount Pleasant Turnpike Road. Wood, one story, late 18th C. 3 photos (1939); 15 sheets (1939).
- EAST MILLSTONE** Somerset County (18)  
 Franklin House, Amwell Road. Wood, two stories, late 18th C. 16 sheets (1940); 4 photos (1940).
- EAYRESTOWN** Burlington County (3)  
 Githens Farm Buildings, Smokehouse and Outhouse. Brick, one story, early 19th C. Icehouse, brick, one story, mid 19th C. 3 sheets (1935); 2 photos (1936).
- EAYRESTOWN VICINITY** Burlington County (3)  
 Black's Barn. Fieldstone, one story, mid 19th C. 7 sheets (1936); 3 photos (1936; 1937).
- ELIZABETH** Union County (20)  
 "Boxwood Hall", Boudinot House, 1073 East Jersey Street. Wood, two stories, mid 18th C., mansion type, (altered). 35 sheets (1938); 9 photos (1938).  
 "Carteret Arms", 16 South Broad Street. Brick, two stories, late 18th C., mansion type, (altered). 10 sheets (1935); 2 photos (1936).  
 Chateau, Rahway Avenue and Grove Street. Brick, two stories, mid 18th C. 7 sheets (1934); 4 photos (1936).  
 First Presbyterian Church, Broad Street. Brick with spire, late 18th C., (altered). 8 sheets (1935); 3 photos (1936; 1937).

ELIZABETH—*Continued.*

Governor Belcher House, 1046 East Jersey Street. Brick, two stories, mid 18th C.. (altered). 13 sheets (1934); 7 photos (1936).

Magie House, 330 Elmora Avenue. Wood, one and a half stories, mid 19th C. 14 sheets (1936); 4 photos (1936).

Parsonage of Saint John's Church, 633 Pearl Street. Brick, one story, mid 18th C.. (altered). 10 photos (1940).

Wilcox House, 1000 Magie Avenue. Wood, one and a half stories, mid 19th C. 14 sheets (1936); 3 photos (1936).

EMERSON

Bergen County (2)

Blauvelt House, Old Hook Road. Regular ashlar, one story, early 19th C.. Dutch gambrel type, (kitchen wing, late 18th C.), (altered). (Also outbuilding.) 11 sheets (1934); 5 photos (1937).

ENGLEWOOD

Bergen County (2)

Lydecker House, 220 Grand Avenue. Regular ashlar, one story, early 19th C.. Dutch gambrel type, (wing, early 18th C.), (altered). 7 sheets (1935); 5 photos (1936).

Van Brunt House, 315 Grand Avenue. Wood, one and a half stories, early 19th C.. Greek Revival. 16 sheets (1937); 8 photos (1937; 1939).

Westervelt House, 290 Grand Avenue. Regular ashlar, one story, early 19th C.. Dutch gambrel type, (altered). 9 sheets (1934); 5 photos (1936).

ENGLISHTOWN

Monmouth County (13)

Village Inn, Main and Water Streets. Wood, two stories, early 18th C. 12 sheets (1934); 2 photos (1936).

EVANSVILLE VICINITY

Burlington County (3)

Woolston House. Brick, two stories, early 18th C. (wing, early 19th C.). 14 sheets (1936); 5 photos (1936; 1937).

EVESBORO VICINITY

Burlington County (3)

General Clinton's Headquarters. Brick and stucco, two stories, mid 18th C. 16 sheets (1938); 6 photos (1938).

Hewlings House. Fieldstone, two stories, late 18th C. (also outbuilding). 16 sheets (1939); 8 photos (1939).

FAIRFIELD

Essex County (7)

Speer House, Fairfield Road. Wood, one story, early 19th C. (altered). 3 photos (1940).

FAIRFIELD VICINITY

Essex County (7)

Van Ness House, Fairfield Road. Fieldstone, one and a half stories, mid 18th C., (altered mid 19th C.). 11 sheets (1939); 9 photos (1900; 1939).

FAIR LAWN

Bergen County (2)

Hopper House, East Fair Lawn Avenue. Regular ashlar, one story, late 18th C., Dutch type, (wing, mid 18th C.). 12 sheets (1937); 7 photos (1937).

Major Lee Headquarters (Reyerson House), Wagaraw Road. Regular ashlar, one story, (altered), mid 18th C. 20 sheets (1939); 3 photos (1939).

Vanderbeck House, Dunker Hook Lane. Regular ashlar and wood, one and a half stories, mid 18th C. 11 sheets (1939); 3 photos (1939).

FAIR LAWN—*Continued.*

Vanderbeck House, Saddle River Road and Dunker Hook Lane. Regular ashlar, one story, mid 18th C., (altered). 15 sheets (1937); 3 photos (1938).

Vanderbeck Outkitchen, Saddle River Road and Dunker Hook Lane. Regular ashlar, one story, mid 18th C. 1 sheet (1937); 1 photo (1938).

FAIRTON VICINITY

Cumberland County (6)

Fairfield Presbyterian Church. Fieldstone, late 18th C. 10 sheets (1936); 2 photos (1936).

FAIRVIEW

Warren County (21)

Old "Eight-Square" Stone School. Stone and stucco, one story, early 19th C., octagonal. 3 sheets (1937); 2 photos (1937).

FELLOWSHIP VICINITY

Camden County (4)

French House, Springdale Road. Brick, two stories, late 18th C. (wing, early 18th C.). 11 sheets (1935); 3 photos (1936).

FIELDSBORO

Burlington County (3)

Field-Stevens House. Brick, two and a half stories, early 18th C. 25 sheets (1936); 7 photos (1936).

FINDERNE

Somerset County (18)

Van Veghten House. Brick, one story, early 18th C., (altered). 4 photos (1940).

FLAGTOWN VICINITY

Somerset County (18)

Du Bois House. Fieldstone, one story, mid 18th C. 10 sheets (1937); 2 photos (1890; 1937).

FLEMINGTON

Hunterdon County (10)

Fleming Castle, 5 Bonnel Street. Wood, two stories, mid 18th C. 12 sheets (1937); 4 photos (1937).

George Large House, 119 Main Street. Wood, two stories, mid 19th C., mansion type, Greek Revival. 22 sheets (1937).

FLORHAM PARK

Morris County (14)

Campfield House. Wood, two stories, late 18th C. 17 sheets (1938); 4 photos (1938).

FORT ELSINBORO

Salem County (17)

Holme House. Brick, two stories, late 18th C. 10 photos (1938).

FORT LEE

Bergen County (2)

Church of the Madonna, Church Street. Fieldstone, with spire, early 19th C., Gothic Revival. 13 sheets (1937); 3 photos (1938).

FRANKLIN LAKES

Bergen County (2)

Packer House, Ewing Avenue. Stone and stucco, one story, late 18th C., Dutch type, (wing, early 18th C.). 19 sheets (1938); 4 photos (1939).

FRANKLIN PARK

Somerset County (18)

Wyckoff House, Lincoln Highway. Wood, two stories, mid 18th C. 13 sheets (1937); 5 photos (1937).

FRANKLIN PARK VICINITY

Somerset County (18)

Hageman House, Cortelyou Lane. Wood, two stories, late 18th C. 14 sheets (1939); 6 photos (1939).

Middlesex County (12)

Williamson House, Cozzens Lane. Wood, one story, mid 18th C. 11 sheets (1938); 3 photos (1938).

FREEHOLD VICINITY

Monmouth County (13)

Craig House. Half timber, one story, early 18th C. (two-story addition, mid 18th C.). 17 sheets (1939); 2 photos (1936).



- GLASSBORO** Gloucester County (8)  
Saint Thomas' Episcopal Church, Broad Street. Irregular ashlar, mid 19th C., Gothic Revival. J. Notman, Architect. 20 sheets (1937).
- GLENDALE** Camden County (4)  
Tenant House, Cooper Farm. Wood, one story, early 18th C. 2 sheets (1935); 1 photo (1936).
- GLEN ROCK** Bergen County (2)  
Berdan House, Lincoln Avenue. Regular ashlar, two stories with cupola, early 18th C. 11 sheets (1936); 3 photos (1937).
- GREENWICH** Cumberland County (6)  
Ewing House, Main Street. Brick, two stories, early 19th C. 6 sheets (1936); 3 photos (1936).  
Ferry Tavern and Jail. Brick, two and a half stories, late 17th C. (rebuilt, 1760). 8 sheets (1938); 5 photos (1936; 1937; 1938).  
Friends' Meeting House, Main Street. Brick, late 18th C. 6 sheets (1934); 1 photo (1936).  
Gibbon House, Main Street. Brick, two and a half stories, early 18th C. 9 sheets (1935); 1 photo (1936).  
Old School House, Greenwich Street. Regular ashlar, one story, early 19th C. 3 sheets (1935); 1 photo (1936).  
Old Tavern, Main Street. Fieldstone, two stories, early 18th C. 8 sheets (1934); 1 photo (1936).  
Richard Wood House, Main and Willow Streets. Brick, two stories, late 18th C. 11 sheets (1936); 4 photos (1936).  
Richard Wood Store, Main and Willow Streets. Wood, one story, late 18th C. 3 sheets (1936); 2 photos (1936).
- GREENWICH VICINITY** Cumberland County (6)  
Davis House, 3½ miles from Greenwich on Davis Mill Road. Brick, two stories, early 19th C. 11 sheets (1935); 5 photos (1936).  
Davis Mill, 3½ miles from Greenwich on Davis Mill Road. Brick, one story, late 18th C. 4 sheets (1935); 1 photo (1936).  
Samuel Ewing House. Stone and stucco, two stories, late 18th C. 11 sheets (1939).
- HACKENSACK** Bergen County (2)  
Ackerman-Brinckerhoff House, 184 Essex Street. Regular ashlar, one story, early 18th C., Dutch gambrel type, (altered). 6 sheets (1935); 3 photos (1936).  
First Reformed Church, Court and Church Streets. Regular ashlar, with spire, late 18th C., Gothic Revival. 8 sheets (1935); 2 photos (1936).  
Hopper House, 249 Polifly Road. Regular ashlar, one story, early 19th C., Dutch gambrel type, (altered). 21 sheets (1936); 6 photos (1937).  
Lozier House, 393 Main Street. Regular ashlar, one story, late 18th C., Dutch gambrel type, (altered). 9 sheets (1935); 1 photo (1936).  
Terheun House, 450 River Street. Stone and wood, one story, mid 17th C., Dutch gambrel type, (altered). 5 sheets (1935); 5 photos (1936; 1937).  
Zabriskie House, Main Street and Washington Place. Regular ashlar, two stories, mid 18th C., (altered). 20 sheets (1934); 3 photos (1936).

HADDONFIELD

Camden County (4)

Eggman House, 24 Potter Street. Wood, two and a half stories, early 19th C. 4 sheets (1934); 1 photo (1936).

Elkinton House, Haddon Avenue and Lake Street. Wood, two stories, late 18th C. 12 sheets (1935); 1 photo (1936).

Haddon House, Wood Lane. Brick, three stories, mid 19th C., mansion type, Greek Revival. (Outbuilding). 27 sheets (1937); 7 photos (1937).

Hip-roofed House, 23 Ellis Street. Wood, one and a half stories, mid 18th C., (moved c. 1836). 2 sheets (1935); 1 photo (1936).

Hopkins House, Birdwood Avenue and Hopkins Road. Wood, two stories, late 18th C. 8 sheets (1935); 1 photo (1936).

Indian King Tavern, Kings Highway. Brick, two and a half stories, mid 18th C., (restored). 8 sheets (1934); 1 photo (1936).

Roberts House, 344 East Kings Highway. Brick, two and a half stories, early 19th C., mansion type. 27 sheets (1937); 9 photos (1937).

"The Boxwoods", Gill House, 343 Kings Highway. Brick, two and a half stories, late 18th C. 23 sheets (1937); 5 photos (1927).

HAMBURG

Sussex County (19)

Governor Haines House (Wheatworth Inn). Wood, two stories, late 18th C., mansion type. 19 sheets (1935); 4 photos (1936).

HANCOCKS BRIDGE

Salem County (17)

Cedar Plank House, Locust Island Road and Main Street. Wood, one story, mid 18th C. 2 sheets (1936); 2 photos (1936).

Hancock House, Locust Island Road and Main Street. Brick, two stories, early 18th C. (altered). 19 sheets (1935); 3 photos (1936).

HANCOCKS BRIDGE VICINITY

Salem County (17)

Denn House. Brick, two stories, early 18th C. 7 sheets (1935); 5 photos (1936; 1939).

Nicholson House. Brick, two stories, early 18th C. (additions, mid 19th C.). 22 sheets (1936); 3 photos (1936).

Oakford House. Brick, one story, mid 18th C., (altered). 6 sheets (1936); 5 photos (1936; 1939).

Padgett House. Brick, two stories, early 18th C., (altered). 7 sheets (1936); 2 photos (1936; 1939).

HANOVER

Morris County (14)

Green House. Wood, one and a half stories, late 18th C. 13 sheets (1938); 3 photos (1938).

Halfway House, Mount Pleasant Avenue. Wood, one story, mid 18th C., (altered). 9 photos (c. 1880; 1925; 1940).

Hopping House. Wood, one story, late 18th C., (altered). 11 sheets (1935); 3 photos (1936; 1937).

HANOVER NECK

Morris County (14)

Tuttle House, Eagle Rock Avenue. Wood, one and a half stories, early 19th C. 7 sheets (1938); 2 photos (1939).

HARBOURTON VICINITY

Mercer County (11)

Golden House, Pretty Brook Road. Fieldstone, two stories, late 18th C., two-story veranda. 11 sheets (1937); 4 photos (1936).

- HAWTHORNE** Passaic County (16)  
 Judge Van Winkle House, 868 Goffle Road. Regular ashlar, one story, mid 18th C. and early 19th C., Dutch gambrel type, (altered). 15 sheets (1939); 4 photos (1939).  
 LaFayette Headquarters (Ryerson House), Goffle Brook Park. Stone and stucco, one story, mid 18th C. 10 sheets (1935); 2 photos (1926).  
 Rea House (Doremus House), 675 Goffle Road. Regular ashlar, one story, early 19th C., (altered). 17 sheets (1935); 1 photo (1936).  
 Vreeland House, Goffle Brook Park, Goffle Road. Stone and stucco, one and a half stories, mid 18th C. 10 sheets (1936); 3 photos (1936).
- HEAD-OF-THE-RIVER** Atlantic County (1)  
 Head-of-the-River Methodist Episcopal Church. Wood, late 18th C. 9 sheets (1936); 2 photos (1936).
- HIGHLAND PARK VICINITY** Middlesex County (12)  
 "Ross Hall," Dr. Antill House, River Road. Brick and stucco, one story, mid 18th C. 17 sheets (1937); 3 photos (1936).
- HILLSDALE** Bergen County (2)  
 Samuel G. Demarest House, Demarest Avenue. Wood, one and a half stories, early 19th C. 16 sheets (1938); 2 photos (1938).
- HOCKAMICK** Burlington County (3)  
 Hockamick Cabin. Log, one story, late 18th C. 1 sheet (1939).
- HOHOKUS** Bergen County (2)  
 "Hermitage." Regular ashlar, one and a half stories, mid 19th C., Gothic Revival (wing, early 18th C.). (Also outbuildings). 6 photos (1937).
- HOLLAND VICINITY** Monmouth County (13)  
 Hendricksen House. Wood, one and a half stories, early 18th C., (remodeled c. 1850). 16 sheets (1938); 5 photos (1938).
- HOLMDEL TOWNSHIP** Monmouth County (13)  
 Corneles Couwenhoven House. Wood, one story, early 18th C. 3 photos (1939).
- HOLMDEL VICINITY** Monmouth County (13)  
 Longstreet House, Crawfords Corners. Wood, one and a half stories, late 18th C., (brick addition, mid 19th C.) 20 sheets (1937); 7 photos (1937).
- HOPATCONG VICINITY** Sussex County (19)  
 Ennes House, Old Mine Road. Fieldstone, one story, mid 18th C. 2 photos (1937.)  
 Westbrook House, Old Mine Road. Regular ashlar, one story, early 18th C. 1 photo (1937).
- HOPE** Warren County (21)  
 Saint Luke's Episcopal Church, High Street. Regular ashlar with tower, early 19th C., Gothic Revival. William Bulgin, Architect. 22 sheets (1937); 7 photos (1937).
- HOPEWELL** Mercer County (11)  
 Brown's College. Wood, two stories, mid 18th C. 1 photo (1937).  
 Old School Baptist Church, Main Street. Brick, mid 18th C., (rebuilt c. 1825). 8 sheets (1935); 2 photos (1936).  
 Wheaton House, County Road No. 50. Wood, one and a half stories, mid 18th C., (brick and wood additions). 17 sheets (1939); 8 photos (1939).




- HOPEWELL VICINITY Mercer County (11)  
Hunt House, 1½ miles from Hopewell on Stoutsburg-Amwell Road. Fieldstone, two stories, mid 19th C. 18 sheets (1937); 7 photos (1937).
- HUTCHINSON'S MILLS Mercer County (11)  
Hutchinson House. Brick, two stories, late 18th C. 16 sheets (1938); 4 photos (1938).
- IRVINGTON Essex County (7)  
Osborn House, 506 Stuyvesant Avenue. Wood, one story, early 19th C., (altered 1843). 3 photos (1939); 14 sheets (1939).
- JERSEY CITY Hudson County (9)  
Bergen Church, Bergen and Highland Avenues. Stone and stucco, with cupola, mid 19th C., Greek Revival. 20 sheets (1938); 3 photos (1938).  
Gregory House, 31 Erie Street. Brick, two stories, mid 19th C. 11 sheets (1938); 3 photos (1938).  
Van Vorst House, 531 Palisade Avenue. Irregular ashlar, one and a half stories, mid 18th C. 11 sheets (1938); 6 photos (1938).
- JOBSTOWN Burlington County (3)  
Hoffman House, Monmouth Road. Wood, one story, late 18th C. 3 sheets (1935); 1 photo (1936).
- JOBSTOWN VICINITY Burlington County (3)  
Black's Smoke House, Monmouth Road. Regular ashlar, one story, late 18th C. 1 photo (1936).  
Ridgway House. Brick, two stories, mid 18th C., (altered). 8 sheets (1939; 1940); 2 photos (1936; 1939).
- JOHNSONBURG Warren County (21)  
Octagon House, Greendell Road. Stone and stucco, two stories, early 19th C. 9 sheets (1937).  
Stone Barn, Greendell Road. Irregular ashlar, one story, early 19th C. 5 sheets (1937).
- KINGSTON Middlesex County (12)  
Drawbridge, Lock and Toll House, Delaware and Raritan Canal. Early 19th C. 14 sheets (1937); 5 photos (1936).
- KINKORA Burlington County (3)  
Biddle House. Wood, two stories, late 17th C., (altered 1775). 4 photos (1938); 16 sheets (1939).
- LAKEHURST VICINITY Ocean County (15)  
Charcoal Pits, 2½ miles SE. of Lakehurst. 1 sheet (1936); 8 photos (1936).
- LAMBERTVILLE Hunterdon County (10)  
Holcombe House. Fieldstone, two stories, mid 18th C. 2 photos (1937).
- LARISON'S CORNER VICINITY Hunterdon County (10)  
Williamson House. Wood, one and a half stories, mid 18th C., (restored). 13 sheets (1938); 4 photos (1938).
- LAWRENCEVILLE Mercer County (11)  
Brearly House. Brick, two stories, mid 18th C. 1 photo (1936).  
Harmony Hall, Main Street. Fieldstone, two stories, early 19th C. 12 sheets (1936); 3 photos (1937).  
Presbyterian Church, Main Street. Brick with cupola, mid 18th C., (enlarged 1833). 5 sheets (1935); 1 photo (1936).

- LAWRENCEVILLE VICINITY** Mercer County (11)  
 "Glencairn", 1 mile from Lawrenceville on Lawrence Road. Wood, two stories, mid 18th C. (Outbuilding). 15 sheets (1936); 6 photos (1936).
- LEEDS POINT** Atlantic County (1)  
 Leeds House, Moss Mill Road. Fieldstone, two stories, early 19th C. 10 sheets (1937); 1 photo (1937).
- LEONIA** Bergen County (2)  
 Vreeland House, 125 Lakeview Avenue. Wood, one story, early 19th C., Dutch gambrel type. 15 sheets (1935); 16 photos (1936; 1937).
- LIBERTY CORNER** Somerset County (18)  
 De Mott House, King George Road. Wood, one and a half stories, mid 18th C., (altered). 12 sheets (1935); 4 photos (1936).  
 Stone House, Valley Road. Irregular ashlar, one story, mid 18th C., (altered, addition 1858). 11 sheets (1936); 7 photos (1936).
- LIBERTY CORNER VICINITY** Somerset County (18)  
 Annin-Smalley House, Valley Road. Wood, one story, late 18th C., (addition early 19th C.). 13 sheets (1936); 3 photos (1936).
- LINCOLN PARK** Morris County (14)  
 Dey House, Lincoln Park Boulevard. Regular ashlar, one story, late 18th C., (altered). 12 sheets (1939); 4 photos (1939).  
 Dods House, Highland Street. Irregular ashlar, one story, late 18th C. 16 sheets (1938); 5 photos (1938).
- LITTLE FALLS** Passaic County (16)  
 Brower House, 50 Paterson Avenue. Regular ashlar, two stories, early 19th C. 24 sheets (1938); 2 photos (1939).  
 Matches-Beattie House, 53-55 Main Street. Regular ashlar, two and a half stories, mid 19th C. 11 sheets (1938); 1 photo (1938).  
 Robert Matches House, Browertown Road. Regular ashlar, two and a half stories, mid 19th C. 3 photos (1939).
- LIVINGSTON** Essex County (7)  
 Force House, 343 South Livingston Avenue. Wood, two stories, late 18th C. 17 sheets (1939); 8 photos (1939).  
 Wade House, 554 South Livingston Avenue. Wood, one story, late 18th C., (altered). 13 sheets (1939); 3 photos (1939).
- LUMBERTON VICINITY** Burlington County (3)  
 Jones House. Brick, two stories, late 18th C. 12 sheets (1937); 5 photos (1937).  
 Primitive Stable (Stiles Farm), Bulls Head Road. Log, one story, mid 18th C. 10 sheets (1937); 4 photos (1937; 1938).
- LYNDHURST** Bergen County (2)  
 Van Winkle House, 316 Riverside Avenue. Regular ashlar, one story, late 18th C., Dutch gambrel type, (altered). 16 sheets (1938); 5 photos (1939).

- MADISON** Morris County (14)  
 Bottle Hill Tavern, Main Street. Wood, two stories, early 19th C., Greek Revival, (moved). 7 sheets (1934); 2 photos (1936; 1937).  
 Bruen House, 250 Main Street. Wood, one and a half stories, early 19th C. 23 sheets (1939); 3 photos (1939).  
 Major Miller House, 105 Ridgedale Avenue. Wood, one story, early 18th C., (altered). 12 sheets (1935); 4 photos (1936).  
 Sayre House, Ridgedale Avenue. Wood, one story, mid 18th C., (altered). 10 sheets (1935); 2 photos (1936).
- MAHWAH VICINITY** Bergen County (2)  
 Van Horn House, Valley Road. Fieldstone, one story, late 18th C., Dutch gambrel type. 10 sheets (1934); 5 photos (1937).
- MANNINGTON VICINITY** Salem County (17)  
 Fox House. Brick, two stories, early 19th C. 9 sheets (1935); 5 photos (1936; 1937; 1939).  
 Pledger House. Brick, two stories, early 18th C., (altered). 13 sheets (1937); 9 photos (1937).
- MANTUA** Gloucester County (8)  
 Carpenter House, Main and Martel Streets. Wood, two stories, late 18th C., cast-iron veranda. 23 sheets (1938); 5 photos (1938).
- MANTUA VICINITY** Gloucester County (8)  
 Moffett House. Brick, two stories, early 19th C. 17 sheets (1938); 7 photos (1938).
- MAPLEWOOD** Essex County (7)  
 Ball House (Washington Inn), 425 Ridgewood Road. Wood and stone, two stories, mid 18th C., (altered). 9 sheets (1934); 2 photos (1936).  
 Ogden House, 22 Jefferson Avenue. Regular ashlar, one story, late 18th C., (altered). 13 sheets (1936); 6 photos (1936).
- MARLTON VICINITY** Burlington County (3)  
 Evans House. Brick and stucco, two stories, mid 18th C. 24 sheets (1939; 1940).
- MATAWAN** Monmouth County (13)  
 Burrows House, 94 Main Street. Wood, two stories, early 18th C. 22 sheets (1935); 7 photos (1935; 1936).
- MAYS LANDING** Atlantic County (1)  
 Mays Landing Presbyterian Church. Brick, mid 19th C., Early Republican. 12 sheets (1938); 3 photos (1938).
- MAYWOOD** Bergen County (2)  
 Berdan House, 465 Maywood Avenue. Regular ashlar, two stories, early 19th C. 24 sheets (1939; 1940); 6 photos (1940).
- MENDHAM** Morris County (14)  
 Hill Top Church. Wood with spire, mid 19th C. Aaron D. Hudson, Architect. 15 sheet (1937); 1 photo (1936).  
 Hudson House, Hilltop Road (Church Street). Wood, two stories, mid 19th C., mansion type, Greek Revival. 16 sheets (1939); 5 photos (1939).  
 Phoenix House. Brick, two stories, early 19th C., Greek Revival. 13 sheets (1935); 3 photos (1936).  
 Thompson House. Irregular ashlar, two stories, late 18th C., (frame wing mid 19th C.). 10 sheets (1935); 6 photos (1936; 1937).





WASHINGTON'S HEADQUARTERS, MORRISTOWN, NEW JERSEY. 1772



- MENDHAM VICINITY** Morris County (14)  
Wolfe House, Hilltop Road. Wood, two stories, late 18th C. 20 sheets (1939).
- MERCHANTVILLE VICINITY** Camden County (4)  
Dover House, 2 $\frac{1}{4}$  miles from Merchantville. Fieldstone, two stories, late 18th C. 5 sheets (1935); 5 photos (1936; 1937).  
Wick Farm Outbuildings. Fieldstone and wood, mid 18th C. and mid 19th C. 1 sheet (1936); 2 photos (1936).
- METUCHEN** Middlesex County (12)  
Borough Improvement League House, 491 Middlesex Avenue. Wood, one story with cupola, early 19th C. 7 sheets (1936); 1 photo (1936).  
Fairweather House, 191 Middlesex Avenue. Wood, one and a half stories, early 19th C., (remodeled 1850 and 1925). 6 sheets (1938); 1 photo (1939).
- METUCHEN VICINITY** Middlesex County (12)  
Shotwell House, Happy Valley Lane. Wood, one and a half stories, mid 18th C. 9 sheets (1938); 2 photos (1938).
- MICKLETON** Gloucester County (8)  
Mickleton Friends' School, Democrat Road. Brick, early 19th C., (frame addition late 19th C.) 5 sheets (1936); 1 photo (1936).  
Otto House, Kings Highway. Regular ashlar, two stories, mid 18th C. 7 sheets (1935); 2 photos (1936).
- MIDDLETOWN** Monmouth County (13)  
Christ Episcopal Church, Church Street and King's Highway. Wood, with cupola, mid 18th C., (altered 1835). 13 sheets (1937); 3 photos (1936; 1937).  
Franklin Academy, King's Highway. Wood, two stories with cupola, mid 19th C. 9 sheets (1938); 1 photo (1937).  
"Marlpit Hall", Taylor House, Kings Highway. Wood, one story, early 18th C., (restored). 16 sheets (1936); 6 photos (1936).
- MIDDLE VALLEY** Morris County (14)  
Miller House. Stone and stucco, two stories, early 19th C. 4 photos (1939); 21 sheets (1938).
- MIDLAND PARK** Bergen County (2)  
Baldwin House, 60 Lake Avenue. Regular ashlar, one story, mid 19th C., Dutch gambrel type. (Also outbuilding). 18 sheets (1937); 11 photos (1905; 1937).  
Wortendike House, Paterson Avenue and Goffle Road. Regular ashlar, one story, late 18th C. 10 sheets (1936); 1 photo (1937).
- MILLBURN** Essex County (7)  
Smith House, 155 Millburn Avenue. Wood, one and a half stories, early 18th C., (additions 1798). 13 sheets (1934); 3 photos (1936).
- MILLBURN VICINITY** Essex County (7)  
Parsil House, Parsonage Hill and White Oak Ridge Roads. Wood, one story, early 19th C. 13 sheets (1939); 5 photos (1939).

- MILLSTONE** Somerset County (18)  
 Dutch Reformed Church. Wood, with spire, early 19th C. 13 sheets (1939) 3 photos (1937).  
 Washington's Headquarters (Van Doren House). Wood, two stories, mid 18th C. 7 photos (1937).
- MONTAGUE** Sussex County (19)  
 Clark-Herman House ("Brick Hotel"). Brick, two stories, late 18th C., two-story veranda. 1 photo (1937).
- MONTCLAIR** Essex County (7)  
 Crane House, 159 Glenridge Avenue. Wood, two and a half stories, early 19th C., Greek Revival. 15 sheets (1935); 4 photos (1936).  
 Munn Tavern (now Swedish Church Parish House), 19 Valley Road. Wood, two stories, early 19th C. 11 sheets (1936); 2 photos (1937).
- MONTVALE** Bergen County (2)  
 Eckerson House, Chestnut Ridge Road. Regular ashlar, one story, late 18th C., (altered 1890). 17 sheets (1937); 6 photos (1937).
- MONTVILLE** Morris County (14)  
 Van Duyne House. Irregular ashlar, one and a half stories, mid 18th C., (addition, late 18th C.). 14 sheets (1938); 2 photos (1938).
- MONTVILLE VICINITY** Morris County (14)  
 Demarest House, Changebridge Road. Regular ashlar, one story, early 18th C. Dutch type. 7 sheets (1938); 2 photos (1938).
- MOORESTOWN VICINITY** Burlington County (3)  
 Cowperthwaite House, Kings Highway. Brick, two stories, mid 18th C. 20 sheets (1938); 7 photos (1938).  
 Matlack Blacksmith and Wheelwright Shop. Fieldstone, one story, late 18th C. 10 sheets (1936); 6 photos (1936).  
 Tallman Smoke House, Long Crossing Road. Fieldstone, one story, mid 18th C. 1 sheet (1935); 1 photo (1936).
- MORRISTOWN** Morris County (14)  
 Guerin House, Jockey Hollow Road. Wood, one story, mid 18th C., (restored 1935). 9 sheets (1935); 17 photos (1934; 1935; 1936; 1937; 1938).  
 Kemble House, Mount Kemble Avenue. Wood, two stories, mid 18th C., mansion type. 10 sheets (1935); 4 photos (1936; 1937).  
 Mills House, 27 Mills Street. Wood, one story, mid 18th C. 11 sheets (1939); 2 photos (1939).  
 Old Mill, Jockey Hollow. Wood, one story, early 19th C. 3 photos (1934; 1935).  
 Russell House, 89 Western Avenue. Wood, one and a half stories, early 19th C. 2 photos (1940).  
 Schuyler-Hamilton House, 5 Oliphant Place. Wood, two stories, late 18th C. 8 sheets (1934); 1 photo (1936).  
 Washington's Headquarters (Ford House), Morris Avenue and Washington Place. Wood two stories, late 18th C., mansion type. 26 sheets (1935); 15 photos (1936; 1939; 1940).  
 Wick House, Jockey Hollow, Mendham Road. Wood, one story, mid 18th C., (restored 1935). (Also wood outbuildings). 13 sheets (1934); 29 photos (1934; 1935; 1936; 1939; 1940).



- MOUNTAINSIDE** Union County (20)  
Williams House, Springfield Road. Wood, one and a half stories, late 18th C. 16 sheets (1938); 3 photos (1938).
- MOUNTAIN VIEW** Passaic County (16)  
Van Duyne House, Fairfield Road. Regular ashlar, one story, early 18th C. 11 sheets (1937); 5 photos (1938); 1 photo (c. 1900).
- MOUNT FREEDOM VICINITY** Morris County (14)  
Pool House. Wood, one and a half stories, mid 19th C. 6 photos (1940).
- MOUNT HOLLY** Burlington County (3)  
Ashhurst Summer House, Garden Street. Wood, one story, mid 18th C. 4 sheets (1937); 1 photo (1937).  
Bispham House, Route 38 and Madison Avenue. Brick, two and a half stories, early 19th C. 21 sheets (1937); 8 photos (1937).  
Brainard School, 35 Brainard Street. Brick, one story, mid 18th C. 2 sheets (1934); 1 photo (1936).  
County Prison, High Street. Regular ashlar, two stories, early 19th C. Robert Mills, Architect. 24 sheets (1936); 6 photos (1936; 1937).  
Court House, High Street. Brick, two stories with cupola, late 18th C., Early Republican. 28 sheets (1934; 1935); 8 photos (1936; 1937).  
Farmers' Trust Company Bank Building, 21 Mill Street. Brick, two stories, early 19th C., (altered). 18 sheets (1937); 4 photos (1937).  
Girard House. Wood, two stories, late 18th C. 1 photo (1937).  
Old Fire Department Building, South Pine Street. Wood, one story, mid 18th C. 2 sheets (1936); 1 photo (1936).  
Three Tun Tavern. Brick, two and a half stories, early 18th C., two-story veranda 1 photo (1937).  
Woolman Memorial House, 99 Branch Street. Brick, two stories, late 18th C. 7 sheets (1935); 3 photos (1936).  
Woolman Shop, 47 Mill Street. Brick and stucco, two and a half stories, mid 18th C. 19 sheets (1937); 7 photos (1937).
- MOUNT LAUREL** Burlington County (3)  
Darnell House. Brick and stucco, two and a half stories, late 18th C. 8 photos (c. 1900; 1939).  
Evesham Friends' Meeting House, Mount Laurel Road. Regular ashlar, mid 18th C. 14 sheets (1935); 3 photos (1936).
- MOUNT LAUREL VICINITY** Burlington County (3)  
Joseph Hewlings House. Regular ashlar, two stories, mid 18th C., (addition c. 1818); 32 sheets (1934); 10 photos (1939).
- MOUNT ROYAL** Gloucester County (8)  
Death of the Fox Inn. Stone and stucco, two stories, mid 18th C. 1 photo (1938).
- MOUNT TABOR VICINITY** Morris County (14)  
Dickerson House. Log, one story, late 18th C., (two-story frame addition, circa 1820). 14 sheets (1939); 5 photos (1940).

NATIONAL PARK

Gloucester County (8)

James Whitall House, Delaware River and Hessian Avenue. Brick, two stories, mid 18th C. 18 sheets (1934); 7 photos (1936; 1937).

James Whitall, Jr., House. Brick, two stories, mid 18th C. 2 photos (1937).

NEWARK

Essex County (7)

Alling House, 1012 Broad Street. Wood, two and a half stories, mid 19th C., Greek Revival. 8 sheets (1935); 2 photos (1936).

Crane Birthplace, 14 Mulberry Place. Brick, three stories, mid 19th C. 16 sheets (1936); 1 photo (1936).

First Presbyterian Church, 820 Broad Street. Regular ashlar with spire, late 18th C. Alcazar Ball, Architect (?). 16 sheets (1934); 5 photos (1936).

Gaddis House, 1016 Broad Street. Brick and brownstone, three stories, mid 19th C., mansion type, (demolished). 3 photos (c. 1915).

House at 3 Clay Street. Wood, one and a half stories, mid 19th C. 3 sheets (1936); 1 photo (1936).

Lloyd House, 86-88 Plane Street. Wood and stucco, three stories, early 19th C. 25 sheets (1937); 5 photos (1939).

Lyons Farm School House, Chancellor and Elizabeth Avenues. Regular ashlar, one story, late 18th C. 1 sheet (1934); 2 photos (1936).

Nichols House, 229 Mulberry Street. Wood, two stories, early 19th C. 5 sheets (1936); 4 photos (1936).

Pierson House, 231 Mulberry Street. Wood, one and a half stories, early 19th C. 10 sheets (1936); 1 photo (1936).

Rectory of the House of Prayer, 407 Broad Street. Regular ashlar, two stories, early 18th C. 12 sheets (1934); 4 photos (1936).

South Park Presbyterian Church, Broad Street and Clinton Avenue. Brick and sandstone, with two towers, mid 19th C., Greek Revival. John Welsh, Architect. 21 sheets (1935); 5 photos (1936).

Sydenham House, 720 DeGraw Avenue. Wood, stone and stucco, one and a half stories, mid 18th C. 11 sheets (1935); 6 photos (1936).

Trinity Church, Rector and Broad Streets. Regular ashlar, with spire, early 19th C., Classic Revival. Josiah James, Architect. 10 sheets (1935); 3 photos (1936).

NEW BRUNSWICK

Middlesex County (12)

Buccleuch House, Buccleuch Park. Wood, brick, and stucco, two stories, mid 18th C., mansion type. 26 sheets (1935); 3 photos (1936).

Christ Episcopal Church. Fieldstone, with spire, mid 19th C. Wills and Dudley, Architects. 4 photos (1937).

Fitz-Randolph House, South Randolphville Road. Wood, two stories, early 19th C. 13 sheets (1936); 3 photos (1936).

Henry Guest House, Livingston Avenue and Morris Street. Regular ashlar, two and one half stories, mid 18th C. 14 sheets (1938); 5 photos (1938).

Queen's Building, Rutgers University, Somerset Street. Regular ashlar, three stories with cupola, early 19th C. John McComb, Architect. 11 sheets (1935); 2 photos (1936).

- NEW BRUNSWICK VICINITY Middlesex County (12)  
 Dunn House, 5½ miles from New Brunswick on Hoe's Lane. Wood, one and a half stories, mid 18th C. 14 sheets (1936); 1 photo (1936).  
 Smock House, River Road. Wood, one story, early 18th C., (altered). 10 sheets (1938); 2 photos (1938).  
 Van Wickle House, Easton Turnpike. Wood, one story, early 18th C., (altered). 12 sheets (1938); 4 photos (1938).
- NEWFOUNDLAND Morris County (14)  
 De Mouth House, Green Pond Road. Fieldstone, one story, mid 18th C., (additions 1773 and 1820). 14 sheets (1938); 4 photos (1938).
- NEWFOUNDLAND VICINITY Morris County (14)  
 Hough House, Oak Ridge. Fieldstone, one story, late 18th C. 14 sheets (1937); 2 photos (1938).
- NEW LISBON Burlington County (3)  
 Almshouse. Brick, two and a half stories, early 19th C., (burned 1937). Caleb Newbold, Architect. 4 photos (1937).
- NEW MILFORD Bergen County (2)  
 David Desmarest House (Gurd House), River Road. Stone and stucco, one story, late 17th C., Dutch gambrel type. 8 sheets (1934); 5 photos (1936).  
 Samuel Desmarest House, River Road. Regular ashlar, one story, late 17th C., Dutch type, (altered). 21 sheets (1934); 4 photos (1936; 1940).
- NEW PROVIDENCE Union County (20)  
 Presbyterian Church, Springfield Avenue and Passaic Street. Wood with cupola, early 19th C. Amos Wilcox, Architect. 14 sheets (1936); 4 photos (1936).
- NORTH CALDWELL Essex County (7)  
 Francisco House, Allen Road. Fieldstone, one story, late 18th C., (frame addition). 5 photos (1940).
- NUTLEY Essex County (7)  
 Feland House, 63 Enclosure. Brick and wood, two stories, early 19th C. 27 sheets (1936); 4 photos (1937).  
 Hay House, 385 Passaic Avenue. Regular ashlar, two stories, early 19th C. 16 sheets (1935); 5 photos (1936).  
 Vreeland House, 226 Chestnut Street. Regular ashlar, one story, early 18th C. 6 sheets (1936); 4 photos (1936).
- OAKLAND Bergen County (2)  
 Church of Ponds, Oakland and Franklin Lakes Roads. Fieldstone, with cupola, early 19th C., (demolished). 10 sheets (1934); 6 photos (c. 1900).  
 Dickinson House. Brick, two stories, mid 18th C. 10 sheets (1936); 4 photos (1936; 1939).
- OLD TAPPAN Bergen County (2)  
 Gerrit J. Haring House, West Old Tappan Road. Regular ashlar, one story, mid 18th C., Dutch type. 19 sheets (1937); 5 photos (1937).  
 Herring House, 166 Pearl River Road. Regular ashlar, one story, early 18th C., Dutch gambrel type. 9 sheets (1935); 6 photos (1936; 1937).



- ORANGE** Essex County (7)  
 Lighthipe House, 548 Main Street. Wood, two stories, early 19th C. 22 sheets (1936); 2 photos (1936).  
 Parsonage of Rev. Hillyer, 59 Main Street. Wood, one and a half stories, early 19th C., Gothic Revival. 8 photos (1940).
- OXFORD** Warren County (21)  
 Oxford Furnace. Stone, brick, and wood, mid 18th C. 8 sheets (1935); 10 photos (late 19th C. and 1936).
- PARAMUS** Bergen County (2)  
 Albert J. Zabriskie House, Glen Avenue. Regular ashler, one story, early 19th C., Dutch gambrel type, (wing, mid 19th C.), (altered). 12 sheets (1935); 6 photos (1936; 1937).  
 Banta House, Howland Avenue. Wood and fieldstone, one story, early 18th C. (Also outbuildings). 7 sheets (1935); 2 photos (1936).  
 Jacob Zabriskie House, South Paramus Road. Wood, one story, early 19th C., Dutch gambrel type, (altered). (Also outbuildings.) 13 sheets (1935); 6 photos (1936).  
 Van Saun House, Howland Avenue. Wood, one story, mid 18th C., Dutch type. 11 sheets (1936); 3 photos (1936; 1937).
- PARK RIDGE** Bergen County (2)  
 Ackerson—Demarest Trading Post, Main Street and Mill Road. Wood, two stories, mid 18th C. 12 sheets (1937); 5 photos (1937).
- PARK RIDGE VICINITY** Bergen County (2)  
 Wortendyke Barn. Wood, one story, early 19th C. 1 photo (c. 1900).
- PARSIPPANY** Morris County (14)  
 Dr. Parritt House, South Beverwyck Road. Wood, two stories, late 18th C., (wings 1833). 15 sheets (1939); 6 photos (1939).
- PARSIPPANY VICINITY** Morris County (14)  
 Osborne House, Parsippany Road. Wood, two stories, early 19th C. 16 sheets (1939); 6 photos (1939).
- PASSAIC** Passaic County (16)  
 Aycrigg House (now Masonic Temple), Main Avenue. Regular ashlar, two stories with cupola, mid 19th C., mansion type, Greek Revival. 19 sheets (1937); 7 photos (1937; 1938).  
 Van Schott House (Dutch Reformed Parsonage), 125 Lexington Avenue. Regular ashlar, one story, mid 18th C. 6 sheets (1934); 3 photos (1938).
- PATERSON** Passaic County (16)  
 Barkalow House, 22 Van Houten Street. Brick, three stories, mid 19th C., (altered). 10 sheets (1936); 2 photos (1936; 1939).  
 Hartley House, 158–160 West Broadway. Regular ashlar, three stories, mid 19th C. 13 sheets (1938); 4 photos (1938).  
 Passaic County Jail and Sheriff's House. Regular ashlar, two stories with towers, mid 19th C., Italianate. 19 sheets (1937); 5 photos (1938).  
 Thompson House. Brick, early 19th C. 4 photos (1937; 1940) interiors only.  
 Van Houten House, Westside Park. Regular ashlar, one story, early 18th C. (rebuilt 1831). 9 sheets (1935); 4 photos (1936); 1 photo (c. 1900).

- PATERSON VICINITY Passaic County (16)  
 Van Riper House. Irregular ashlar and wood, one story, late 18th C. 10 sheets (1938); 1 photo (1938).
- PAULSBORO Gloucester County (8)  
 Paul House. Brick and stucco, two and a half stories, early 19th C. 11 sheets (1937); 4 photos (1937).
- PAULSBORO VICINITY Gloucester County (8)  
 Francis House. Fieldstone, two stories, mid 18th C. (Fieldstone barn). 14 sheets (1938); 8 photos (1938).  
 Hopkins House. Wood, two stories, early 19th C. 11 sheets (1938); 5 photos (1938).  
 Log House. One story, early 19th C., with addition. 1 sheet (1936); 2 photos (1936; 1938).  
 Rambo House, Mantua Grove Road. Fieldstone, two stories, early 19th C. 13 sheets (1938); 4 photos (1938).
- PENNINGTON Mercer County (11)  
 Hart House, Curlis Avenue. Wood, two stories, early 19th C. 14 sheets (1937); 4 photos (1937).  
 Welling House, Curlis Avenue. Wood, one and a half stories, early 18th C. 13 sheet (1937); 3 photos (1937).  
 Woolsey House. Brick, one story, mid 18th C., (altered). 11 sheets (1935); 2 photos (1936).
- PENNSAUKEN VICINITY Camden County (4)  
 Steelman House, Irving and Colonial Avenues. Fieldstone, two stories, early 18th C., (altered). 8 sheets (1936); 5 photos (1936).
- PERTH AMBOY Middlesex County (12)  
 Governor's House, 149 Kearny Avenue. Brick, three stories with cupola, mid 18th C. 70 sheets (1936); 11 photos (c. 1900, 1936).  
 Kearny Cottage, Catalpa Avenue. Wood, two stories, late 18th C. 4 photos (1940).  
 Parker Castle, Front and Water Streets. Wood, three stories, early 18th C. 8 sheets (1934); 4 photos (1936).
- PINE BROOK Morris County (14)  
 Van Duyne House, Maple Lane and Hook Mount Road. Irregular ashlar, one story, mid 18th C., Dutch type, (altered). 11 sheets (1935); 4 photos (c. 1900; 1936; 1937).
- PISCATAWAY Middlesex County (12)  
 "Ivy Hall", Low House, River Road, Raritan Landing. Regular ashlar, two stories, mid 18th C., (altered). 22 sheets (1937); 4 photos (1936).  
 Saint James' Episcopal Church, Woodbridge Avenue. Wood with cupola, mid 19th C., Greek Revival, (additions 1913). 10 sheets (1936); 2 photos (1936).
- PITTSBURGH VICINITY Salem County (17)  
 Richman House. Brick, two stories, mid 18th C. 2 photos (1937; 1939).
- PLAINFIELD Union County (20)  
 Friends' Meeting House, Watchung Avenue and East Third Street. Wood, late 18th C. 9 sheets (1935); 2 photos (1936).

- PLAINSBORO VICINITY Middlesex County (12)  
Colonel Britton House, Dey Road. Wood, two stories, early 19th C. 12 sheets (1936); 6 photos (1936).
- PLEASANT VALLEY Monmouth County (13)  
Hendrickson House. Wood, one and a half stories, mid 18th C. 15 sheets (1939); 9 photos (1939).
- PLUCKEMIN Somerset County (18)  
Fenner House. Wood, two stories, mid 18th C. 10 sheets (1935); 3 photos (1936; 1937).
- POMPTON LAKES VICINITY Passaic County (16)  
Colfax House. Stone and brick, one story, late 17th C., Dutch gambrel type, (altered). 16 sheets (1935); 6 photos (c. 1900; 1936).  
Dawes House. Wood, two stories, early 19th C. 13 sheets (1935); 1 photo (1936).  
Merselis-Van Houten House, Paterson-Hamburg Pike. Brick and fieldstone, one and a half stories, mid 18th C., Dutch gambrel type. 20 sheets (1935); 3 photos (1936).
- POMPTON PLAINS Morris County (14)  
Berry House, Jackson Avenue and Route No. 23. Fieldstone, one story, late 18th C., (altered). 22 sheets (1939); 5 photos (1939).  
Van Ness House, Jackson Avenue and Pompton Pike. Irregular ashlar and half timber, one story, late 18th C., (additions 1790; 1820), ruinous. 19 sheets (1939); 3 photos (1939).
- PORT REPUBLIC Atlantic County (1)  
Clark House, Church Lane and Main Street. Wood, two stories, early 19th C. 12 sheets (1940); 4 photos (1940).  
Franklin Inn. Wood, two stories, late 18th C. (Brick addition 1827). 23 photos (c. 1900; 1936; 1940).
- PREAKNESS Passaic County (16)  
Dey Mansion (Washington Headquarters), Totowa Road. Brick and fieldstone, two stories, mid 18th C., mansion type, (restored). 26 sheets (1935); 14 photos (c. 1900; 1936; 1938).  
Van Saun House (Laauwe House), Preakness Avenue and Singac Brook. Stone and stucco, one story, late 18th C. (altered). 8 sheets (1935); 1 photo (1936).
- PRINCETON Mercer County (11)  
Bainbridge House, Nassau Street. Brick and wood, two stories, mid 18th C. 14 sheets (1936); 5 photos (1936).  
Dean's House, Nassau Street. Brick, two stories, mid 18th C., mansion type. Robert Smith, Architect. 9 sheets (1935); 2 photos (1936).  
General Mercer House, Mercer Road. Wood, two stories, late 18th C. 15 sheets (1939); 8 photos (1939).  
Nassau Hall, Nassau Street. Brownstone, three stories with tower, mid 18th C., (burned and rebuilt 1855). Dr. William Shippen and Robert Smith, Architects. 2 photos (1936).  
Nassau Inn. Brick, three stories, mid 18th C., (demolished). 1 photo (1937).  
Quaker Meeting House, Quaker Road. Fieldstone, early 18th C., (rebuilt 1760). 4 sheets (1935); 2 photos (1936).  
Stony Brook Bridge. Fieldstone, late 18th C. 1 sheet (1935); 1 photo (1936).



- PROSPERTOWN VICINITY Monmouth County (13)  
 Coward House. Half timber, two stories, mid 18th C. 16 sheets (1939); 8 photos (1939).
- QUINTON VICINITY Salem County (17)  
 Tyler House, 2 miles from Quinton. Brick, two stories, early 18th C. 14 sheets (1935); 2 photos (1936).
- RAHWAY Union County (20)  
 Lufbery House, 30 East Grand Avenue. Wood, two stories, mid 19th C., Greek Revival. 21 sheets (1936); 4 photos (1936).  
 Merchant's and Drover's Tavern, Saint Georges and Westfield Avenues. Wood, three and a half stories, late 18th C. 11 sheets (1935); 6 photos (1936).
- RALSTON Morris County (14)  
 Manor House. Wood, two stories, late 18th C. 18 sheets (1936); 4 photos (1936).  
 Post Office. Wood, one story, late 18th C. 4 sheets (1936); 2 photos (1936).  
 Stone Mill. Fieldstone, one story, late 18th C. 8 sheets (1936); 2 photos (1936).
- RANCOCAS Burlington County (3)  
 Friends' Meeting House. Brick, late 18th C. 6 sheets (1935); 1 photo (1936).  
 Friends' School, Main Street. Brick, one story, early 19th C. 3 sheets (1936); 1 photo (1936).  
 Haines House, Main Street. Brick, two stories, early 19th C., (altered). 10 sheets (1936); 1 photo (1936).
- RANCOCAS VICINITY Burlington County (3)  
 Bitting House, 1¾ miles from Rancocas. Brick and stucco, two stories, late 18th C., (altered). 11 sheets (1937); 10 photos (1937; 1938).  
 Buzby House. Brick, two stories, late 18th C. 19 sheets (1937); 10 photos (1937).  
 Grovatt House. Wood, two stories, late 17th C. 13 sheets (1935); 5 photos (1936).
- RARITAN Somerset County (18)  
 General Frelinghuysen House, 54 East Somerset Street. Brick, two stories, late 18th C., (wood addition). 19 sheets (1936); 5 photos (1937).  
 "Northwood" Cornell House, Somerset Street. Wood, two stories, mid 19th C., mansion type, Greek Revival, (wing mid 18th C.). 27 sheets (1937); 3 photos (1936).
- RED LION VICINITY Burlington County (3)  
 Sooy House. Wood, two stories, late 18th C. 13 sheets (1938); 4 photos (1937; 1938).
- RIDGEFIELD Bergen County (2)  
 De Groot House, Grand Avenue. Regular ashlar, one story, late 18th C., Dutch gambrel type, (altered). 12 sheets (1936); 4 photos (1936).  
 Reformed Church of English Neighborhood, Edgewater Avenue. Regular ashlar, with spire, late 18th C. 26 sheets (1939); 3 photos (1939).
- RIDGEFIELD PARK Bergen County (2)  
 Christie House, 6 Homestead Place. Regular ashlar, one story, late 17th C., Dutch gambrel type, (altered). 9 sheets (1935); 1 photo (1936).
- RIDGEWOOD Bergen County (2)  
 Ackerman House, 415 East Saddle River Road. Regular ashlar, one story, late 17th C., Dutch type, (altered). 5 sheets (1935); 3 photos (1936; 1937).

- RINGOES** Hunterdon County (10)  
 Amwell Academy. Irregular ashlar, two stories, early 19th C. 11 sheets (1938); 6 photos (1938).  
 Water Grist Mill. Route 30. Wood, two stories, mid 18th C. 13 sheets (1937); 5 photos (1937).
- RINGWOOD** Passaic County (16)  
 Ringwood Manor. Wood and stucco, two and a half stories, early 19th C., mansion type (altered). 11 photos (1937).  
 Smithy at Ringwood Manor. Fieldstone, one story, late 18th C. 1 sheet (1934); 2 photos (1937).
- RIVER EDGE** Bergen County (2)  
 Steuben House, New Bridge Road. Regular ashlar, one story, early 18th C., (altered 1757), Dutch gambrel type. 10 sheets (1935); 6 photos (1936; 1940).
- ROADSTOWN** Cumberland County (6)  
 Cohansey Baptist Church. Brick, early 19th C. 19 sheets (1937); 5 photos (1938).
- ROADSTOWN VICINITY** Cumberland County (6)  
 Howell House, Roadstown Road. Brick, one story, late 18th C., (altered). 6 sheets (1934); 1 photo (1936).  
 Wood Tavern. Wood, one story, late 18th C. (two story addition early 19th C.). 5 sheets (1938); 2 photos (1938).
- ROCHELLE PARK** Bergen County (2)  
 Demarest House, 12 Rochelle Avenue. Regular ashlar, one story, early 19th C., Dutch gambrel type, (altered). (Also outbuildings). 9 sheets (1934); 3 photos (1936).  
 Lutkins House, Passaic Street. Wood, one story, mid 18th C. 4 sheets (1935); 2 photos (1936).
- ROCKAWAY** Morris County (14)  
 Jackson House, 82 East Main Street. Wood, two stories, early 19th C. 20 sheets (1938); 4 photos (1938).
- ROCKLEIGH** Bergen County (2)  
 Haring House. Regular ashlar, one story, early 19th C., Dutch gambrel type. (Also outbuilding). 11 sheets (1935); 12 photos (1936).
- ROCKY HILL** Somerset County (18)  
 Berrien House, Old Rocky Hill Road. Wood, two stories, mid 18th C. 16 sheets (1938); 4 photos (1938).  
 Washington Headquarters (Old Berrien House). Wood, two stories, mid 18th C., two-story veranda, (moved 1897). 29 sheets (1935); 7 photos (1936).
- ROSELAND** Essex County (7)  
 Harrison House, 126 Eagle Rock Road. Wood, one story, early 19th C. 13 sheets (1934); 6 photos (1936).
- RUTHERFORD** Bergen County (2)  
 Berry House, Meadow Road and Crane Avenue. Brick, one story, early 19th C., Dutch gambrel type. 20 sheets (1938); 6 photos (1938).

SADDLE RIVER

Bergen County (2)

Abram Ackerman House, East Saddle River Road. Regular ashlar, one story, late 18th C., Dutch gambrel type, (wing 1750), (altered). 10 sheets (1935); 5 photos (1936).

Demarest House, 511 Market Street. Regular ashlar, one story, early 19th C., Dutch type, (altered). 18 sheets (1939); 6 photos (1939).

Van Buskirk-Ackerman House, East Saddle River Road. Wood, one and a half stories, early 19th C. 7 sheets (1936); 1 photo (1937).

Van Buskirk House (Bond House), East Saddle River Road. Regular ashlar, one and a half stories, late 18th C. (wing 1708). 11 sheets (1936); 3 photos (1937).

Washington Feed and Flour Mill, East Saddle River Road. Wood, one story, mid 19th C. 5 sheets (1935); 1 photo (1936).

Zion's Evangelical Lutheran Church, Allendale Avenue. Wood, with spire, early 19th C. 15 sheets (1936); 1 photo (1937).

SALEM

Salem County (17)

Bradway House (Hall House), Broadway. Brick, two stories, late 17th C. 1 photo (1937).

Friends' Meeting House, East Broadway and Walnut Street. Brick, late 18th C. 10 sheets (1936); 5 photos (1936).

Grant House, 81-83 Market Street. Brick, two and a half stories, early 18th C. 30 sheets (1939); 7 photos (1936; 1941).

Hancock House, 314 East Broadway. Wood, two and a half stories, early 19th C., two-story veranda. 1 photo (1937).

Johnson House, 90 Market Street. Brick, two and one half stories, early 19th C. 68 sheets (1940); 6 photos (1936; 1938).

Jones Law Office, West Broadway and New Market Street. Brick, one story, early 19th C., (octagonal type, moved and restored). 2 sheets (1935); 5 photos (1936; 1938).

Keasby. Brick, two stories, late 18th C. 1 photo (1936).

Redstrake House, West Broadway. Brick and stucco, two stories, mid 19th C., mansion type, Greek Revival. 11 sheets (1936); 4 photos (1936; 1937).

Sinnickson House. Brick and stucco, two and a half stories, late 18th C., (restored). 1 photo (1936).

Thompson House. Wood, two and a half stories, early 19th C. 1 photo (1936).

Victorian Cottage. Wood, two stories, mid 19th C. 1 photo (1936).

Worledge House, 323 East Broadway. Brick, one and a half stories, early 18th C. (wood additions added 1728). 13 sheets (1937); 4 photos (1936; 1937).

SALEM VICINITY

Salem County (17)

Goslin House. Brick, two stories, early 19th C. 14 sheets (1936); 5 photos (1936; 1937).

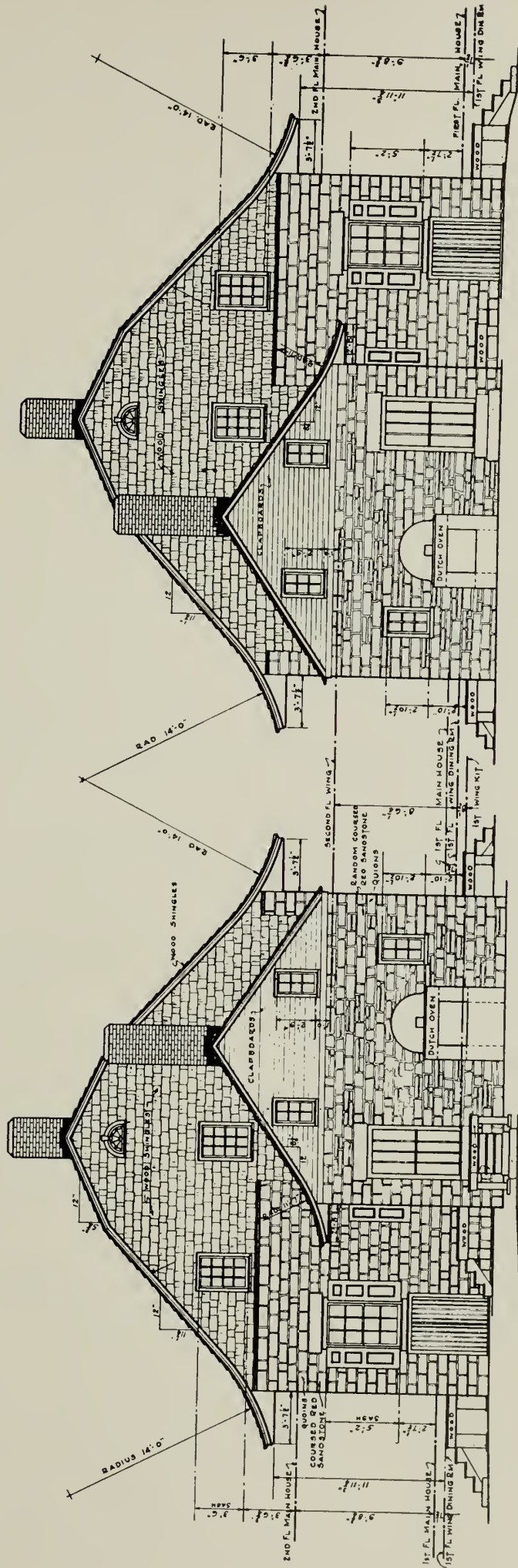
Lambson Tavern. Brick, two stories, mid 18th C. 2 photos (1937).

Mecum House. Brick, two stories, early 18th C. 1 photo (1937).

Nicholson House, Oakwood Beach Road. Brick, two stories, mid 18th C. 8 sheets (1935); 1 photo (1936).

Smith House. Brick, one story, early 18th C., (altered), 1 photo (1937).





· EAST · ELEVATION ·

· WEST · ELEVATION ·

ORIGINAL BUILDING

SAMUEL C. DEMAREST HOUSE, SADDLE RIVER, NEW JERSEY. c. 1820

- SANDTOWN Burlington County (3)  
 Wilkins House. Brick, two stories, late 18th C., (wing, early 18th C.). 14 sheets (1937); 4 photos (1937).
- SANDY HOOK Monmouth County (13)  
 Old Life Saving Station, Spermacetti Cove. Wood, one story, mid 19th C. 3 sheets (1935); 2 photos (1935).  
 Sandy Hook Lighthouse. Brick and stucco, mid 18th C., (rebuilt 1857). 5 sheets (1937); 2 photos (1937).
- SCHALK STATION Middlesex County (12)  
 Groendyke House. Wood and brick, one story, late 18th C. 13 sheets (1938); 4 photos (1938).
- SCOTCH PLAINS Union County (20)  
 Baker House, Mountain Avenue. Wood, one story, early 19th C., (altered). 15 sheets (1938); 4 photos (1939).  
 Baptist Parsonage. Regular ashlar, two stories, late 18th C., (addition). 1 photo (1937).  
 Frazee House, Front Street. Wood, one story, late 18th C. 1 photo (1937).  
 Historic Inn, East Front Street and Park Avenue. Wood, two stories, mid 18th C. 9 sheets (1937); 4 photos (1937).
- SEA BREEZE Cumberland County (6)  
 Sheppard House. Brick, two stories, late 18th C. 16 sheets (1939); 5 photos (1938; 1939).
- SEAVILLE VICINITY Cape May County (5)  
 Friends' Meeting House. Wood, early 18th C., (restored 1891-92). 9 sheets (1936); 2 photos (1936).
- SEELEY Cumberland County (6)  
 Seeley House, Finley Station Road. Wood, two stories, late 18th C. 9 sheets (1934); 2 photos (1936).
- SEELEY VICINITY Cumberland County (6)  
 Loper House, Beebe Run Road. Brick, one story, late 18th C., (frame additions). 6 sheets (1938); 4 photos (1938; 1939).
- SERGEANTSVILLE Hunterdon County (10)  
 Miller House (Opdyke Farm), Rosemont Road. Fieldstone, two stories, mid 18th C. 11 sheets (1937); 5 photos (1937).
- SERGEANTSVILLE VICINITY Hunterdon County (10)  
 Covered Bridge, Cold Springs Creek. Wood, late 19th C. 5 sheets (1937); 2 photos (1937).
- SHAPANACK Sussex County (19)  
 Van Campen House, Old Mine Road. Fieldstone, two stories, mid 18th C. 2 photos (1937).
- SHARPTOWN VICINITY Salem County (17)  
 Kiger House. Brick, two stories, early 18th C. 10 sheets (1937); 8 photos (1937; 1939).

- SHREWSBURY** Monmouth County (13)  
 Allen House, Broad Street and Sycamore Avenue. Wood, two stories, mid 17th C., (altered). 18 sheets (1938); 11 photos (1936; 1938).  
 Christ Episcopal Church, Broad Street and Sycamore Avenue. Wood, with cupola, mid 18th C. William Smith, Architect. 19 sheets (1935); 5 photos (1936).  
 Friends' Meeting House, Sycamore Avenue. Wood, early 19th C. 16 sheets (1940).
- SMITHVILLE** Atlantic County (1).  
 Smith House, 1597 New York Road. Wood, two stories, late 18th C. 8 sheets (1936); 2 photos (1936).
- SOMERDALE VICINITY** Camden County (4)  
 Warrick House. Brick, two stories, late 18th C. 10 sheets (1936); 4 photos (1937).
- SOMERS POINT** Atlantic County (1)  
 Somers House, Shore Road and Goll Street. Brick, two stories, early 18th C., (altered). 6 photos (1936; 1938).
- SOMERVILLE** Somerset County (18)  
 Frelinghuysen Parsonage, Washington Place. Brick, two stories, mid 18th C. 14 sheets (1936); 3 photos (1936).  
 Lindsley House, 10 West End Avenue. Wood, two stories, with cupola, mid 19th C. mansion type, Greek Revival. 28 sheets (1936); 3 photos (1936).  
 Wallace House (Washington Headquarters), Washington Place. Wood, two stories late 18th C. 13 sheets (1935); 5 photos (1936).
- SOUTH BOUND BROOK** Somerset County (18)  
 Staats House (La Tourette House). Wood, one and a half stories, early 18th C. (additions 1800; 1825; 1936). 17 sheets (1936); 3 photos (1936).
- SOUTH PEMBERTON** Burlington County (3)  
 Burr House. Brick, two stories, late 18th C., mansion type. 29 sheets (1936); 8 photos (1936; 1939).
- SPLIT ROCK** Morris County (14)  
 Split Rock Furnace. Fieldstone, one story, mid 19th C. 3 sheets (1939); 7 photos (1939).
- SPRINGFIELD** Union County (20)  
 First Presbyterian Church, Main Street and Springfield Avenue. Wood, with spire, late 18th C. 5 sheets (1934); 1 photo (1936).  
 First Presbyterian Parsonage, 41 Main Street. Wood, two stories, mid 19th C. 15 sheets (1937); 3 photos (1937).  
 The "Hemlocks", 504 Morris Avenue. Wood, one and a half stories, late 18th C. (additions 1820). 23 sheets (1935); 6 photos (1936; 1937).  
 Hutchings House (Cannon Ball Inn), 126 Morris Avenue. Wood, two stories, late 18th C. 12 sheets (1935); 5 photos (1936).  
 Swaim House, South Springfield Avenue. Wood, one and a half stories, mid 18th C. (additions early 19th C.). 12 sheets (1935); 9 photos (1936).
- SPRINGSIDE VICINITY** Burlington County (3)  
 Rogers House. Brick, two and a half stories, early 18th C., (ruinous). 10 sheets (1936); 4 photos (1936; 1937).



- SPRINGTOWN VICINITY** Morris County (14)  
 Derenberger House. Stone and stucco, one story, early 19th C. 8 sheets (1939); 4 photos (1939).  
 Sager House. Stone and stucco, one story, late 18th C. 11 sheets (1939); 3 photos (1939).
- STELTON VICINITY** Middlesex County (12)  
 Dunn House, Stelton Road. Wood, one story, mid 18th C., (altered). 9 sheets (1937); 4 photos (1937).
- SUSSEX VICINITY** Sussex County (19)  
 Titsworth House, Road to Port Jervis. Fieldstone, one story, early 18th C. 10 sheets (1938); 2 photos (1937).
- SWEDESBORO** Gloucester County (8)  
 Trinity Church, Church and Main Streets. Brick, late 18th C., (spire 1836-1838) (renovated 1854). 24 sheets (1935); 5 photos (1936; 1938).
- SWEDESBORO VICINITY** Gloucester County (8)  
 Adams Methodist Episcopal Church. Fieldstone, late 18th C. 3 sheets (1934); 1 photo (1936).  
 Moravian Church, Sharptown Road. Brick, late 18th C. 12 sheets (1935); 1 photo (1936).  
 Moravian Rectory, Sharptown Road. Wood, two stories, mid 18th C. (rebuilt 1775). 4 sheets (1935); 1 photo (1936).  
 Stille House. Fieldstone, one story, mid 18th C. 2 sheets (1934); 1 photo (1936).  
 Stratton House. Brick, two and a half stories, late 18th C., mansion type. 9 sheets (1936); 2 photos (1936).  
 Vanleer Cabin. Log, one story, mid 18th C. 4 sheets (1938); 2 photos (1938).
- SYKESVILLE** Burlington County (3)  
 Presbyterian Church. Brick and stucco, mid 19th C., Greek Revival. 10 sheets (1937); 1 photo (1937).
- TAPPAN** Bergen County (2)  
 Frederick Haring House, Old Tappan and De Wolfe Roads. Fieldstone, one story, mid 18th C., Dutch gambrel type, (altered). 19 sheets (1938); 4 photos (1938).
- TAVISTOCK** Camden County (4)  
 Gill House. Wood, two stories, mid 18th C. 9 sheets (1935); 2 photos (1936).
- TEANECK** Bergen County (2)  
 Ackerman House, River Road. Regular ashlar, one story, early 18th C., Dutch gambrel type. 12 sheets (1936); 4 photos (1936).  
 Banta House, 1485 Teaneck Road. Wood, one and a half stories, early 19th C. 13 sheets (1936); 2 photos (1936).  
 Brinkerhoff-Demarest House, 493 Teaneck Road. Regular ashlar, one story, mid 18th C., Dutch gambrel type, (altered). 8 sheets (1934); 3 photos (1936).  
 Westervelt House, 190 Teaneck Road. Regular ashlar, one story, mid 18th C., Dutch gambrel type, (altered). 8 sheets (1934); 1 photo (1936).
- TENAFLY** Bergen County (2)  
 Christie-Parsils House, 195 Jefferson Avenue. Regular ashlar, one story, mid 19th C.; (wing, early 19th C.), Dutch type, (altered). 14 sheets (1938); 5 photos (1938).  
 Westervelt House, 256 Tenaflly Road. Regular ashlar, one story, late 18th C. Stone (wing 1745) (wood wing 1825), Dutch Gambrel type. 14 sheets (1938); 15 photos (1936; 1937).

- TENNENT** Monmouth County (13)  
 Tennent Church. Wood, with cupola, mid 18th C. 11 sheets (1935); 4 photos (1936).
- TOTOWA** Passaic County (16)  
 Garretson House, Totowa Road. Regular ashlar, one story, mid 18th C., Dutch type. 12 sheets (1938); 6 photos (c. 1900; 1938).
- TOWACO** Morris County (14)  
 Abraham Jacobus Outkitchen. Fieldstone, one story, early 19th C. 2 sheets (1938); 1 photo (1938).  
 Bott House. Irregular ashlar, one story, late 18th C. 10 sheets (1937); 1 photo (1938).  
 Doremus House. Irregular ashlar, one story, mid 18th C. 6 sheets (1938); 1 photo (1938).  
 Vreeland Outkitchen. Fieldstone, one story, late 18th C. 3 sheets (1938); 1 photo (1938).
- TOWACO VICINITY** Morris County (14)  
 John J. Jacobus House. Wood and fieldstone, one story, mid 18th C., Dutch type. 7 sheets (1938); 1 photo (1938).
- TRENTON** Mercer County (11)  
 Bow Hill, Deutzville. Brick, two and a half stories, late 18th C., mansion type. 2 photos (1937).  
 Douglass House, Mahlon Stacy Park. Wood, two stories, mid 18th C. 5 sheets (1936); 1 photo (1936).  
 Masonic Temple, South Willow and West LaFayette Streets. Fieldstone, two stories, late 18th C. 8 sheets (1935); 2 photos (1936).  
 Old Barracks, South Willow Street. Fieldstone, two and a half stories, mid 18th C., (restored). 9 sheets (1935); 4 photos (1936).  
 Stokes House, West State Street. Wood, two stories, mid 19th C., mansion type, Greek Revival. 6 photos (1937).  
 Trent House, South Warren Street. Brick, two stories with cupola, early 18th C., (restored). 19 sheets (1935); 10 photos (1930; 1936; 1937).
- UNION** Union County (20)  
 Connecticut Farms Presbyterian Church, Stuyvesant Avenue. Brick and regular ashlar, with cupola, late 18th C. 21 sheets (1939); 3 photos (1939).  
 Headley House, 1827 Vauxhall Road. Wood, two stories, early 19th C. (wing early 18th C.). 16 sheets (1936); 4 photos (1936).  
 James Townley House, Morris Avenue and Green Lane. Wood, one and a half stories, late 18th C., (remodeled 1820). 15 sheets (1938); 3 photos (1939).  
 Liberty Hall, Morris Avenue. Wood, two stories, late 18th C., mansion type, (altered). 13 sheets (1938); 8 photos (1938); 1 photo (copy) of sketch, early 19th C.  
 Richard Townley House. Wood, two stories, early 19th C. (wing late 18th C.). 7 photos (1939).  
 Townley House, Corner of Morris and Potter Avenues. Wood, two stories, early 19th C. 9 photos (1936).

- UNION CITY Hudson County (9)  
 Alcorn House, 91 Palisade Avenue. Wood, one and a half stories, mid 19th C. 13 sheets (1938); 4 photos (1938).  
 Browning House, 161 Palisade Avenue. Wood, two stories, mid 19th C., mansion type, Greek Revival. 14 sheets (1938); 3 photos (1938).
- UPPER MILL Burlington County (3)  
 Cabin, Lebanon State Forest. Log, one story, early 18th C. (two story wing, 1810). 2 sheets (1935); 1 photo (1936).
- UPPER MONTCLAIR Essex County (7)  
 De Forest House, 471 Valley Road. Regular ashlar, one story, early 18th C. 9 sheets (1936); 3 photos (1936).
- UPPER SADDLE RIVER Bergen County (2)  
 Saddle River Reformed Church, East and Upper Saddle River Roads. Regular ashlar, with spire, early 19th C. 12 sheets (1936); 4 photos (1936).
- VINCENTOWN Burlington County (3)  
 Woolston House, 51-53 Mill Street. Brick and stucco, two and a half stories, early 19th C. 28 sheets (1938); 4 photos (1938).
- VINCENTOWN VICINITY Burlington County (3)  
 Hollingshead-Peacock House. Brick, two stories, late 18th C. (wing, 1812). 11 sheets (1936); 2 photos (1936).
- WADING RIVER Burlington County (3)  
 Wading River Tavern (Quigley House). Wood, two stories, late 18th C. (Outbuilding). 19 sheets (1937); 9 photos (1937).
- WALNFORD VICINITY Monmouth County (13)  
 Tilton House. Brick, two and a half stories, early 19th C. 33 sheets (1938); 10 photos (1938).
- WANAQUE Passaic County (16)  
 Lines House. Irregular ashlar, one story, mid 18th C., (altered). 12 sheets (1939); 4 photos (1938).  
 Van Wagoner House, 891 Ringwood Avenue. Regular ashlar, one story, late 18th C., (altered). 2 photos (1939); 12 sheets (1938).
- WASHINGTONS CROSSING Mercer County (11)  
 McKonkey Ferry House. Wood, one story, mid 18th C. 7 sheets (1935); 3 photos (1936).
- WASHINGTON VALLEY Morris County (14)  
 Smith House. Brick and stucco, two stories, early 19th C. 20 sheets (1937); 4 photos (1937).
- WEST CALDWELL Essex County (7)  
 Bond House, Runnymede Road. Wood, one and a half stories, early 19th C. 9 sheets (1935); 2 photos (1936).  
 Cory House, 633 Bloomfield Avenue. Wood, one story, mid 18th C. 10 sheets (1934); 6 photos (1936).  
 Crane House, Clinton Road. Wood and stone, one and a half stories, early 19th C. 15 sheets (1935); 4 photos (1936).  
 Harrison House, Orton Road. Wood, one and a half stories, early 19th C. 10 sheets (1935); 2 photos (1936).



- WESTFIELD** Union County (20)  
Sip Manor House. Regular ashlar, one story, mid 17th C., (altered, moved 1929). 9 sheets (1935); 3 photos (1939).
- WEST FREEHOLD** Monmouth County (13)  
General Clinton's Headquarters (Hankinson House), West Main Street. Wood, two stories, mid 18th C. 19 sheets (1936); 6 photos (1936).
- WEST ORANGE** Essex County (7)  
Freeman House, 61 South Valley Road. Wood, two stories, early 19th C. 8 photos (1940).  
"Mountain Foot", The Harrison House, 93 Northfield Road. Brick and stone, two and a half stories, early 19th C. 23 sheets (1940); 12 photos (1940).  
Williams House, 30 Ashwood Terrace. Wood, one and a half stories, early 19th C. 13 sheets (1939); 3 photos (1939).
- WESTVILLE** Gloucester County (8)  
Newbold House. Brick, one story, mid 18th C., (two story addition). 1 photo (1937).
- WHIPPANY** Morris County (14)  
Green-Cook House, Route 10. Wood, one story, late 18th C. (additions 1830). 13 sheets (1939); 4 photos (1940).  
Methodist Episcopal Church, Route 10 and Troy Hills Road. Wood, early 19th C. 15 sheets (1938); 2 photos (1938).  
Tuttle House, Mount Pleasant Avenue. Wood, two stories, late 18th C. 18 sheets (1938) 3 photos (1938).
- WOODBURY** Gloucester County (8)  
Friends' Meeting House, North Broad Street. Brick, early 18th C. 19 sheets (1934); 2 photos (1936).
- WOODSTOWN VICINITY** Salem County (17)  
Bassett House, 2½ miles from Woodstown. Brick, two stories, mid 18th C. 21 sheets (1936); 2 photos (1936).  
Clawson House, 68 North Main Street. Brick and wood, two stories, late 18th C. 18 sheets (1938).  
Dolbow House. Brick, two stories, mid 18th C. 19 sheets (1939; 1940).  
Pissant House. Brick, two stories, mid 18th C. 6 photos (1937).  
Seven Star Tavern. Brick, two stories, mid 18th C. 19 sheets (1935); 16 photos (1936; 1939).
- WRIGHTSVILLE** Monmouth County (13)  
"Marino Hill", Wright House, Old Shrewsbury Road. Brick, two and a half stories, early 19th C. (frame wing, early 18th C.). 71 sheets (1938; 1939); 15 photos (1938).
- WYCKOFF** Bergen County (2)  
Branford House, LaFayette and Wyckoff Avenues. Regular ashlar, one story, mid 18th C., Dutch type. 13 sheets (1937); 7 photos (1937).  
Van Voorhis House, Maple and Franklin Avenues. Stone and stucco, one story, early 19th C., Dutch gambrel type, (altered). 18 sheets (1935); 10 photos (1937).  
Willis House, Main Street. Wood, one and a half stories, mid 19th C. (wing, 1774). 9 sheets (1937); 2 photos (1937).  
Wyckoff Reformed Church, Main Street. Fieldstone, with cupola, early 19th C. 1 sheets (1936); 1 photo (1937).

# NEW MEXICO

---

## ACOMA PUEBLO

Valencia County (31)

Acoma Pueblo. Adobe, prehistoric (before 1500 A. D.). 83 sheets (1934); 85 photos (1928; 1934).

San Esteban del Rey Mission, Church. Adobe, with two towers, early 17th C., baroque, 31 sheets (1934); 34 photos (1934).

## ALCALDE

Rio Arriba County (20)

Alcalde Village. Adobe, late 16th C. 2 photos (1936).

Church. Adobe, early 19th C. 1 photo (1936).

## BLAND VICINITY

Sandoval County (22)

Ceremonial Cave, Bandelier National Monument. Fieldstone, late prehistoric (1200–1400 A. D.). 2 sheets (1939); 8 photos (1940).

Large Kiva, Bandelier National Monument. Fieldstone, one story, early 16th C., late prehistoric (1200–1400 A. D.). 2 sheets (1939); 4 photos (1940).

## CHIMAYO

Santa Fe County (25)

El Santuario Del Señor Esquipula. Adobe, with two towers, early 19th C., baroque, (altered). 28 sheets (1934); 17 photos (1934).

## CIENEGA

Otero County (18)

Double House. Adobe, one story, late 18th C. 2 photos (1937).

## CIMARRON

Colfax County (4)

Aztec Mill. Irregular ashlar, two stories, mid 19th C. 2 photos (1936).

Cimarron Church. Adobe, with spire, late 19th C., Territorial. 3 photos (1936).

Jail. Irregular ashlar, one story, late 19th C. 3 photos (1936; 1940).

Old Court House. Adobe, one story, mid 19th C. 2 photos (1936; 1940).

Old Government Trading Store. Adobe, one story, mid 19th C. 2 photos (1936).

Saint James Hotel. Adobe, two stories, late 19th C. 4 photos (1936; 1940).

## ISLETA

Bernalillo County (1)

Isleta Pueblo. Adobe, one story, mid 19th C. 4 photos (1937).

## LAGUNA PUEBLO

Valencia County (31)

Block of Houses near Mission. Fieldstone and adobe, one story, early 18th C. 1 photo (1937).

Meeting House. Adobe, late 19th C. 4 sheets (1934); 2 photos (1934).

Mission Church and Convent of San José de Laguna. Adobe, with bell gable, early 18th C., baroque. 21 sheets (1934); 21 photos (1934).

## LAS CRUCES

Dona Ana County (7)

Ascarate House. Adobe, one story, late 19th C., Territorial. 2 photos (1937; 1940).

House opposite Amador Hotel. Adobe, one story, late 19th C., Territorial. 1 photo (1937).

## LAS VEGAS VICINITY

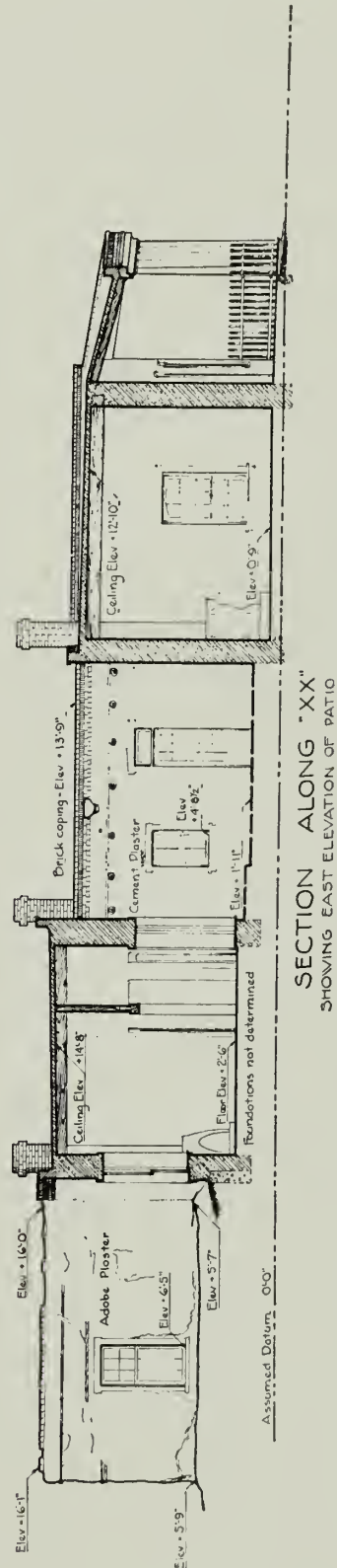
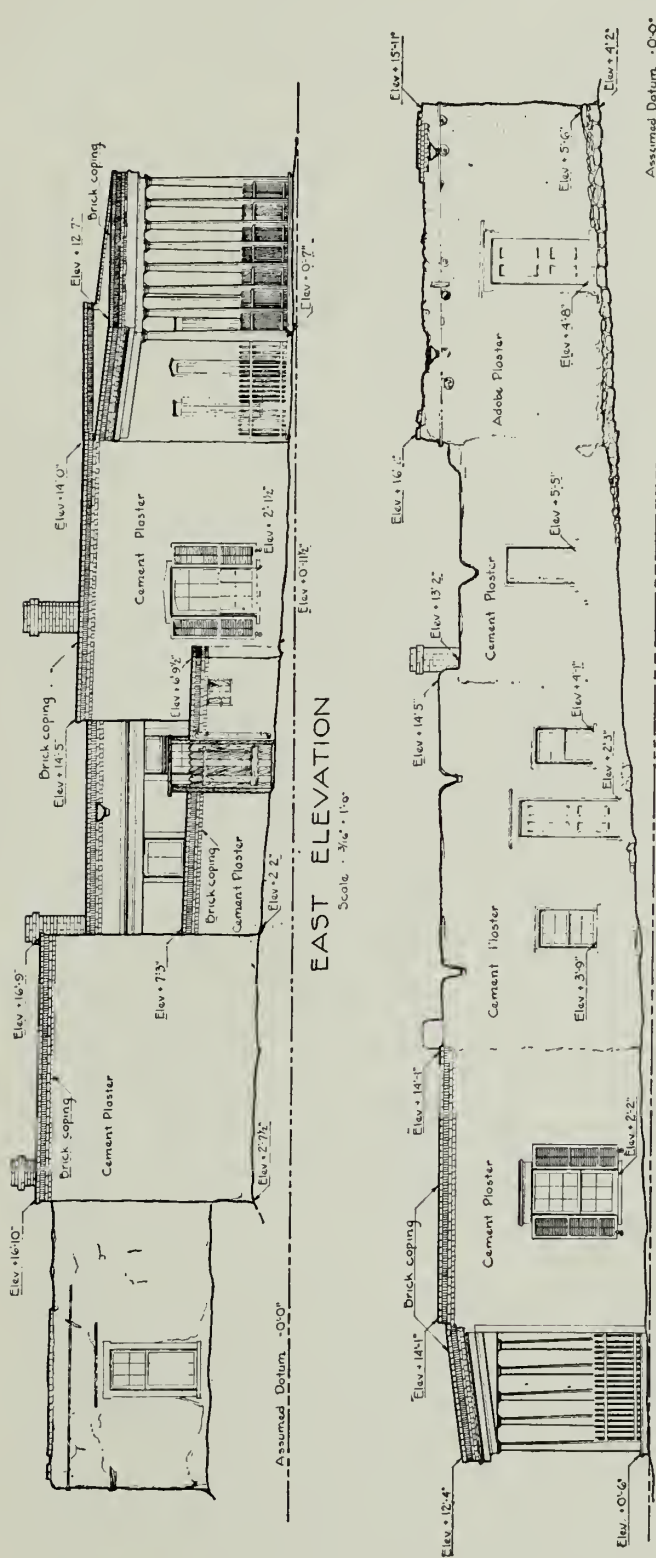
San Miguel County (24)

Baca House. Adobe and stucco, two and one half stories, mid 19th C., Territorial, two-story veranda. 19 sheets (1939); 15 photos (1940).

## MANZANO

Torrance County (29)

Torreon (Stone Fort). Fieldstone, two stories, mid 19th C. 3 sheets (1939); 5 photos (1885; 1916; 1940).



BORREGO HOUSE (McCORMICK PRIZE HOUSE), SANTA FE, NEW MEXICO. c. 1842

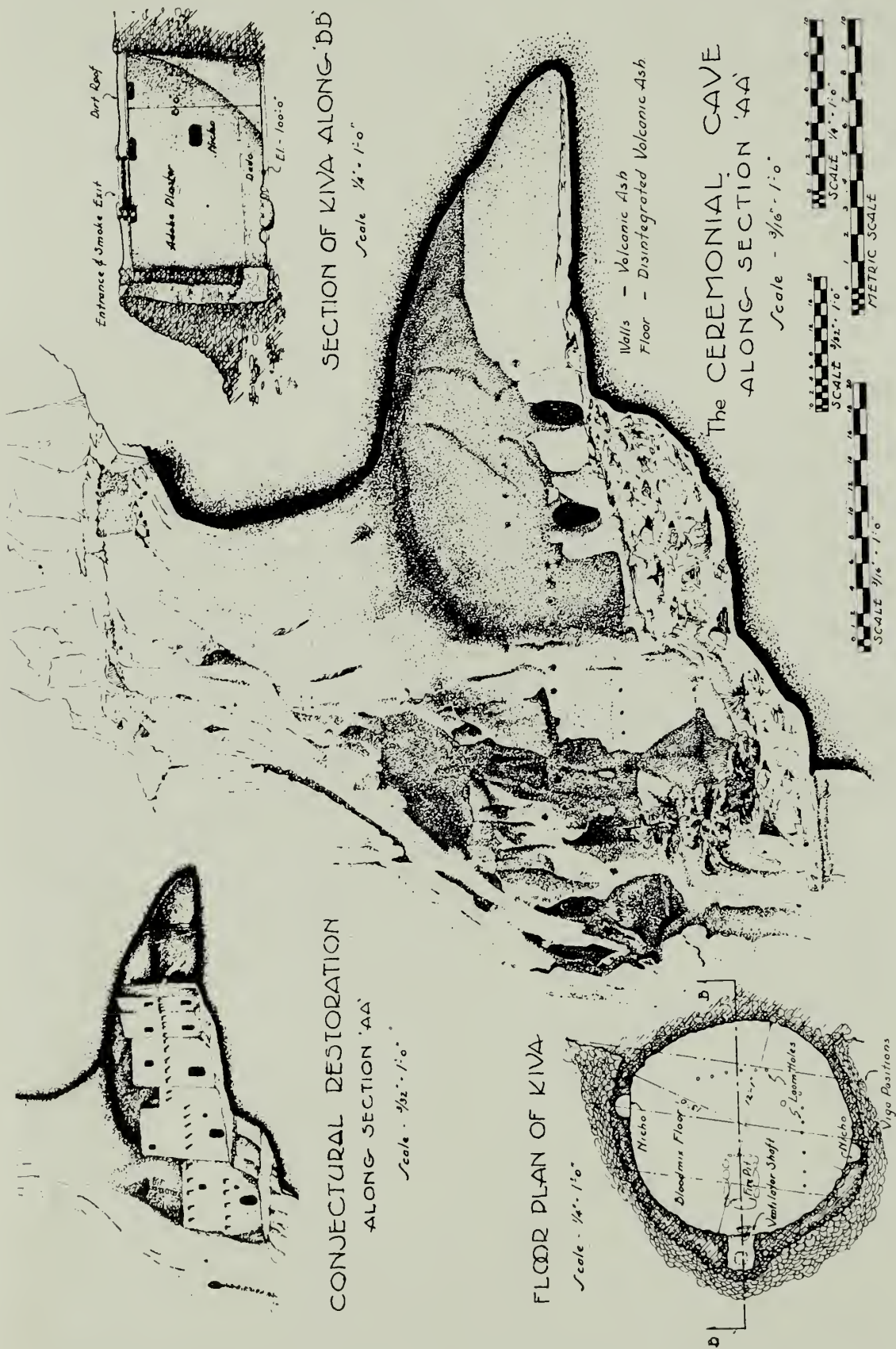


- NAMBÉ PUEBLO Santa Fe County (25)  
Kiva. Adobe, one story, mid 17th C. 6 sheets (1934); 4 photos (1934).
- PECOS San Miguel County (24)  
Pecos Mission Church. Adobe, early 17th C., (ruinous). 5 photos (1936; 1940).
- PLACITA DE TAOS Taos County (28)  
Capilla de Nuestra Señora de Dolores. Adobe, with cupola, early 19th C. 2 photos (1936).
- POJUAQUE VICINITY Sante Fe County (25)  
Bouquet Ranch House. Adobe, one story, early 19th C. 3 photos (1940).
- PUEBLO BONITA San Juan County (23)  
"Kin Klizhin", Chaco Canyon National Monument. Stone, prehistoric, (before 1500 A. D.). 5 sheets (1939).  
Pueblo Bonita, Chaco Canyon National Monument. Stone, prehistoric, (before 1500 A. D.). 9 sheets (1939; 1940).
- RANCHOS DE TAOS Taos County (28)  
House of the Caretaker. Adobe, two stories, early 19th C. 2 photos (1936).  
House of Territorial Period. Adobe, one story, mid 19th C. 1 photo (1936).  
House with recessed portal. Adobe, one story, early 19th C. 1 photo (1936).  
Mission Church of Ranchos de Taos. Adobe, with two towers, late 18th C., baroque. 31 sheets (1934); 11 photos (1934; 1936).
- ROMEROVILLE San Miguel County (24)  
Houses on Plaza. Adobe, one story, late 18th C. 1 photo (1936).  
Romeroville Church. Adobe, late 18th C. 1 photo (1936).
- SAN ILDEFONSO Santa Fe County (25)  
Kiva. Adobe, one story, early 18th C. 1 photo (1937).  
Pueblo. Adobe, one and two stories, early 18th C. 2 photos (1937).
- SANTA FE Santa Fe County (25)  
Applegate House, Camino del Monte Sal. Adobe, two stories, mid 19th C., (altered). 4 photos (1937).  
Borrego House (McCormick Prize House), 724 Canyon Road. Adobe, one story, mid 19th C., Territorial. 5 sheets (1940); 8 photos (1936; 1940).  
El Palacio Real De Santa Fe, Palace Avenue. Adobe, one story, early 17th C., baroque, (restored 1913). 26 sheets (1934); 12 photos (1934).  
Garcia House, Closson and Alto Streets. Adobe, one story, mid 19th C., (altered). 5 sheets (1940); 3 photos (1940).  
Mignardot House, 104 Grant Avenue. Adobe, one story, early 19th C., Territorial. 1 photo (1936).  
Nuestra Señora de Guadalupe (Church). Adobe, with tower, early 19th C., (altered). 1 photo (1936).  
Rael House, 663-669 Canyon Road. Adobe, one story, mid 19th C., Territorial. 4 sheets (1940); 7 photos (1936; 1940).  
San Miguel Church. Adobe, with tower, mid 17th C., baroque. 18 sheets (1934); 11 photos (1934).



SAN ESTÉBAN DEL REY MISSION, ACOMA, NEW MEXICO. 1626





CEREMONIAL CAVE, BANDELIER NATIONAL MONUMENT, BLAND VICINITY, NEW MEXICO. 1200-1400 A. D.



TALPA

Taos County (28)

La Capilla De Nuestra Señora de Talpa. Adobe, early 19th C., baroque. 11 sheets (1934); 5 photos (1934); 1 photo (c. 1900).

TAOS

Taos County (28)

Chapel of Padre Martinez (in Garden of Irving Couse House). Adobe, early 19th C. 2 photos (1936).

Kit Carson House. Adobe, one story, mid 19th C., Territorial, (restored). 1 photo (1936).

TAOS PUEBLO

Taos County (28)

San Geronimo Mission. Adobe, with tower, early 17th C., (ruinous). 1 photo (1936).

WATROUS VICINITY

Mora County (17)

Tipton Barn, Tipton House. Fieldstone, log and adobe, one story, mid 19th C. 4 sheets (1940); 14 photos (1940).

Tipton House. Adobe, two stories, mid 19th C., mansion type, two-story veranda. 8 photos (1940).

Watrous House. Adobe, one story, mid 19th C., mansion type, Territorial. (Also adobe outbuildings). 25 sheets (1940); 29 photos (1940).

# NEW YORK

---

## ALBANY

Albany County (1)

Buel House, 637 Western Avenue. Brick, two stories, early 19th C. 12 sheets (1934); 1 photo (1934).

Court of Appeals. Early 19th C., Greek Revival. 3 photos, interiors only (1936).

Dutch Gable. Brick, late 17th C. (demolished). 1 photo, gable only (c. 1900).

First Reformed Church (North Dutch), North Pearl and Orange Streets. Brick, with two towers, late 18th C., Classic Revival. Philip Hooker, Architect. 3 photos (c. 1900; 1938).

House at 65 South Ferry Street. Brick, early 19th C., Greek Revival. 1 photo, doorway only (1936).

House on Burrell Street. Brick, one story, mid 18th C. 1 photo (1937).

Hun House, 149 Washington Avenue. Brick, two stories, early 19th C. 10 sheets (1934); 7 photos (1934).

Old Dutch Church, built 1715, demolished 1806. 1 drawing (before 1806).

Old Homeopathic Hospital, 123 North Pearl Street. Brick, three stories, early 19th C. 4 photos (1937).

Schuyler House "The Pastures". 1 photo, detail of ironwork only (1936).

Visscher Building, 100-102 North Pearl Street. Brick, two and a half stories, early 19th C. 6 sheets (1937); 1 photo (c. 1900).

Widow Sturtevant House. Brick, two stories, late 17th C., Dutch type. 1 photo (c. 1900).

## ALBION

Orleans County (37)

Lanson House. Cobblestone and stucco, one and a half stories, early 19th C., Greek Revival. 5 photos (1931; 1937).

## ALPLAUS

Schenectady County (47)

Governor Yates' Summer Mansion. Brick, two stories, early 19th C., (wood addition). 2 photos (1937).

Old Alplaus School. Brick, one story, mid 19th C. 1 photo (1936).

Stevens Barn. Wood, early 19th C. 2 photos (1937).

Stevens House. Brick, two stories, early 19th C. (frame wing 1693). 3 photos (1936).

## ALTAMONT

Albany County (1)

Severson House. Wood, one and a half stories, early 19th C. 4 photos (1937).

## ALTAMONT VICINITY

Albany County (1)

Crounse House. Wood, two stories, early 19th C. 4 photos (1936).

## AMAGANSETT

Suffolk County (52)

Conklin House. Wood, two stories, early 18th C. 7 sheets (1940).

## AMSTERDAM

Montgomery County (29)

Fort Johnson. Irregular ashlar, two stories, mid 18th C., mansion type, (altered). 7 sheets (1936); 12 photos (1936; 1940).

Guy Park House. Regular ashlar, two stories, mid 18th C., mansion type, formal composition, (altered mid 19th C., restored 1905-1920). 6 photos (1936).

- AUBURN VICINITY Cayuga County (6)  
 Captain Marshall House, Auburn-Aurelius Road. Brick, two stories, early 19th C., Early Republican. 10 sheets (1934); 6 photos (1934; 1936).
- AURORA Cayuga County (6)  
 Scipio Lodge No. 110, Route 90. Wood, two stories, early 19th C., Early Republican. 13 sheets (1936); 14 photos (1936).
- BABYLON Suffolk County (52)  
 Conklin House, 280 Deer Park Avenue. Wood, two stories, early 19th C. 12 sheets (1936); 19 photos (1936).
- BALLSTON LAKE Saratoga County (46)  
 Hawkwood House. Wood, two stories, early 19th C. 9 photos (1937).
- BALLSTON LAKE VICINITY Saratoga County (46)  
 Palmer-Buell House. Brick, two stories with cupola, early 19th C., mansion type, Greek Revival. 4 photos (1937).
- BEACON Dutchess County (14)  
 Jeller House (Madam Brett House). Wood, two stories, early 18th C., (moved). 10 sheets (1936).
- BEDFORD Westchester County (60)  
 Baylis House, Bedford Green. Wood, two stories, late 18th C. 12 sheets (1936); 5 photos (1936).  
 Post Office, Bedford Green. Wood, two stories, mid 19th C., Greek Revival. 2 sheets (1936); 1 photo (1936).  
 School House, Bedford Green. Irregular ashlar, one story, early 19th C. 2 sheets (1936); 1 photo (1936).
- BETHLEHEM Albany County (1)  
 "Bethlehem", Nicoll House. Brick, two stories, early 18th C., (altered). 11 sheets (1934); 4 photos (1934).  
 "Sunnybrook". Brick and stone, two stories, early 19th C. 11 sheets (1934); 3 photos (1934).
- BINGHAMTON Broome County (4)  
 Dr. Andrews House. Early 19th C. (interiors only). 4 photos (1936).
- BLENHEIM Schoharie County (48)  
 Covered Bridge, Schoharie River. Wood, mid 19th C. 3 sheets (1936); 2 photos (1936).
- BLUE STORES VICINITY Columbia County (11)  
 "Hermitage" (Livingston House), 3 miles west of Blue Stores. Brick, one story, late 18th C., (altered). 9 sheets (1937); 5 photos (1937).
- BOWERY BAY Queens County (41)  
 Riker House, Eightieth Street. Wood, two and a half stories, early 18th C., (altered). 10 sheets (1934); 3 photos (1934).
- BRIDGEHAMPTON Suffolk County (52)  
 Hampton House. Wood, two stories, with cupola, early 19th C., mansion type, Greek Revival. 1 photo (1936).
- BRIGHTON Monroe County (28)  
 Orringstone Tavern, 2370 East Avenue. Wood, two stories, late 18th C. 10 sheets (1934); 2 photos (1936).



- BRINCKERHOFF** Dutchess County (14)  
Colonel Brickerhoff House, one-half from Brinckerhoff. Fieldstone and brick, one story, mid 18th C., (altered). 18 sheets (1934); 4 photos (1936).
- BRISTOL CENTER** Ontario County (35)  
Presbyterian Church. Wood, with tower, early 19th C. 3 photos (1937).
- BRONX** Bronx County (3)  
Bartow House, Pelham Bay Park. Regular ashlar, two stories, mid 19th C., mansion type, Greek Revival, cast-iron balcony. 18 photos (1936).  
Ferris House, Ferris Avenue near East One hundred and seventy seventh Street. Stone and stucco, two stories, late 17th C., (altered). 9 sheets (1934); 4 photos (1934).  
Fordham Manor Reformed Church. Brick, with cupola, mid 19th C., Greek Revival. 6 sheets (1934); 3 photos (1934).  
Fort Schuyler, Throgg's Neck. Regular ashlar, early 19th C. 12 sheets (1934); 14 photos (1934).  
Francis House, One hundred and forty sixth Street and Girard Avenue. Wood, three stories, early 19th C., mansion type, Greek Revival. 9 photos (1937).  
"Hawkswood", Marshall House, City Island. Brick and stucco, two stories, early 19th C., mansion type, Greek Revival. 1 photo (1936).  
Hunter Island House, Hunter Island. Irregular ashlar, two stories, early 19th C., mansion type, Greek Revival, formal composition, (altered). 3 photos (1936).  
Lorillard Snuff Mill, Bronx Park Botanical Gardens. Fieldstone, two stories, mid 19th C. 1 photo (1936).  
Van Cortlandt House, Van Cortlandt Park. Fieldstone, two and a half stories, mid 18th C. 8 photos (1936; 1937).  
Varian House, 277 Van Courtlandt Avenue. Fieldstone, two stories, late 18th C. 7 sheets (1934); 2 photos (1934).
- BROOKLYN** Kings County (24).  
Bennett House, Kings Highway and East Twenty-second Street. Wood, one story, mid 18th C., Dutch type, (altered), moved 1899. 15 sheets (1939; 1940); 22 photos (1940).  
Bergen House. Wood, one story, late 18th C., Dutch gambrel type, (demolished). 1 photo (c. 1900).  
Dr. Tillary House (Cutting House), 15 Tillary Street. Brick, two and a half stories, early 19th C., Early Republican, (demolished). 11 sheets (1935); 17 photos (1935).  
"Erasmus Hall," Flatbush Avenue. Wood, two and a half stories, late 18th C., (altered). Pierre L'Enfant, Architect (?) 18 sheets (1939); 4 photos (1940).  
House at 57 Willow Street. Brick, two and a half stories, early 19th C. 8 sheets (1934); 4 photos (1934).  
Judge Schenck House, Jamaica Avenue, Highland Park. Wood, one story, mid 18th C., Dutch gambrel type, (altered 1792 and 1812). 15 sheets (1937); 15 photos (1936).  
Lefferts House, 563 Flatbush Avenue. Wood, one and a half stories, late 18th C., Dutch gambrel type, (moved). 14 sheets (1936); 15 photos (1917; 1936).  
Plymouth Church. Brick, mid 19th C. J. C. Wells, Architect. 12 sheets (1934); 4 photos (1934).

BROOKLYN—*Continued.*

Schenck-Crooke House, 21–33 East 63rd Street. Wood, one and a half stories, mid 17th C., Dutch type. 10 sheets (1934); 4 photos (1934).

Schenck House, Remsen Avenue. Wood, one story, late 17th C., Dutch gambrel type, (demolished 1930). 8 sheets (1930); 12 photos (1930).

Van Nuyse House, 150 Amersfort Place. Wood, one story, early 19th C., Dutch gambrel type. 8 sheets (1934); 3 photos (1934).

Van Nuyse-Magaw House, 1041 East 22 Street. Wood, one story, early 19th C., Dutch gambrel type, (altered). 15 sheets (1936); 13 photos (1937).

Wyckoff House, 1325 Bushwick Avenue. Wood, one story, Dutch type. (Also outbuildings). 9 photos (1936).

Wyckoff House, 5902 Canarsie Lane. Wood, one story, mid 18th C., Dutch type. 9 sheets (1934); 4 photos (1934).

CAIRO

Greene County (20)

First Presbyterian Church, Main Street. Wood with tower, early 19th C., Greek Revival. 10 sheets (1934); 4 photos (1934).

CALEDONIA

Livingston County (26)

Clark House, Main Street. Fieldstone, two stories, early 19th C. 9 sheets (1935); 4 photos (1936).

CANAJOHARIE

Montgomery County (29)

Van Alstyne House. Brick, two stories, early 19th C. 3 photos (1937).

Van Alstyne House. Fieldstone, one story, mid 18th C., (altered). 5 photos (c. 1900; 1936).

CANANDAIGUA

Ontario County (35)

Carr-Hayes House, Gibson and Hubbell Streets. Wood, two stories, early 19th C., mansion type, Early Republican. 14 sheets (1935); 6 photos (1935).

First Congregational Church, North Main Street. Brick, with cupola, early 19th C., Early Republican. 15 sheets (1934); 10 photos (1937).

Granger House, 295 North Main Street. Wood, three stories, early 19th C., mansion type, Early Republican. 16 sheets (1934); 8 photos (1937).

Lansing House, 72 Gibson Street. Wood, two stories, mid 19th C., mansion type, Greek Revival. 8 sheets (1935); 6 photos (1935).

CANASTOTA VICINITY

Madison County (27)

Judge Roberts House, Seneca Avenue. Wood, two stories, early 19th C., Early Republican, formal composition. 13 sheets (1934); 4 photos (1934).

CENTERPORT

Suffolk County (52)

Suydam House. Wood, one story, mid 18th C. 4 photos (1940).

CHAPPAQUA

Westchester County (60)

“Rehoboth”. Stone and stucco, two and a half stories, mid 19th C., Gothic Revival. 5 photos (1936).

CHAPPAQUA VICINITY

Westchester County (60)

Meeting House, Society of Friends, 1 mile northwest of Chappaqua on Pine Bridge Road. Wood, mid 18th C. (Also outbuildings). 8 sheets (1934); 5 photos (1934).

- CHARLESTON Montgomery County (29)  
 Baptist Church. Wood, with cupola, early 19th C. 1 photo (1936).
- CHATHAM CENTER Columbia County (11)  
 Van Valkenburg House. Wood, two stories, late 18th C., Early Republican, formal composition. 11 sheets (1934); 7 photos (1934; 1940).
- CLAREMONT New York County (31)  
 Lasher House. Fieldstone, one story, mid 18th C. 1 photo (1937).
- CLARKSON Monroe County (28)  
 Jewett House, Lake and Ridge Roads. Brick, two stories, early 19th C. 9 sheets (1936); 6 photos (1936).
- CLARKSVILLE Albany County (1)  
 Chapman House. Regular ashlar, two stories, early 19th C., (additions). 1 photo (1936).  
 Zeh House. Wood, two stories, early 19th C. 1 photo (1936).
- CLAVERACK Columbia County (11)  
 Miller House. Brick, two stories, late 18th C., mansion type, Early Republican. 14 sheets (1934); 10 photos (1934).
- COEYMANS Albany County (1)  
 Coeymans House. Fieldstone, two stories, early 18th C. 3 sheets (1937); 5 photos (1937).
- COEYMANS VICINITY Albany County (1)  
 Niles House. Irregular ashlar, one and a half stories, late 18th C. 8 sheets (1937); 2 photos (1937).
- COHOES Albany County (1)  
 Van Schaick House. Brick, one and a half stories, early 18th C. 4 photos (1937).
- COLONIE Albany County (1)  
 "The Flats", Schuyler House. Brick, one story, late 18th C., (altered). 4 photos (1937).
- COMMAK Suffolk County (52)  
 Smith House and Slave House. Wood, two stories, late 18th C., (slave house, one and a half stories). 8 photos (1937; 1940).
- COPAKE Columbia County (11)  
 Miller's Tavern. Wood, two stories, early 19th C. 2 photos (1936).
- CUTCHOGUE Suffolk County (52)  
 Fleet-Goldsmith-Kendrick House, New Suffolk Lane. Wood, one and a half stories, late 18th C. 25 photos (1937).  
 Horton House. Wood, two stories, late 17th C., (restored). (Also outbuilding). 18 sheets (1940); 44 photos (c. 1850; 1936; 1937; 1940).
- DOBBS FERRY Westchester County (60)  
 Messmore Kendall House, Albany Post Road. Wood, two stories, mid 18th C., (altered). 10 sheets (1934); 3 photos (1934).
- DOVER PLAINS Dutchess County (14)  
 Taber-Wing House, Route 22. Wood, two stories, early 19th C. 18 sheets (1936); 9 photos (1936).
- DUANESBURG Schenectady County (47)  
 Christ Episcopal Church. Wood with spire, late 18th C. 17 photos (1936; 1940).  
 Featherstonhaugh House. Wood, two stories, early 19th C., mansion type, Early Republican. 5 photos (1937).



- EAST AVON** Livingston County (26)  
Pearson House. Wood, two stories, early 19th C. 8 sheets (1935); 5 photos (1935).
- EAST CHATHAM** Columbia County (11)  
Pratt House. Wood, two stories, late 18th C., Early Republican, formal composition. 13 sheets (1936); 5 photos (1937).
- EAST GREENBUSH** Rensselaer County (42)  
Breese House. Brick, one story, early 18th C. 4 sheets (1934); 6 photos (1934; 1937).
- EAST HAMPTON** Suffolk County (52)  
Clinton Academy, Main Street. Brick and wood, two and a half stories with cupola, late 18th C. 6 sheets (1934); 2 photos (1934).  
Dominy House. Wood, two stories, early 18th C. 14 sheets (1940); 10 photos (1940).  
Gardiner Windmill, Main Street. Wood, late 18th C. 6 sheets (1934); 4 photos (1934).  
Mulford House. Wood, two stories, early 18th C. 4 photos (1937).  
Payne Memorial "Home Sweet Home", James Lane. Wood, two stories, mid 17th C. 21 sheets (1936); 30 photos (1937).  
Windmill, Payne Memorial, James Lane. Wood, mid 17th C. 1 photo (1937).
- EAST ROCKAWAY** Nassau County (30)  
Hewlett House, 86 Main Street. Wood, two stories, late 18th C. 10 sheets (1935); 7 photos (1935).
- EAST WILLISTON** Nassau County (30)  
Willis-Post House, Willis Avenue. Wood, two stories, early 19th C. 12 sheets (1934); 9 photos (1936).
- ELLENVILLE VICINITY** Ulster County (56)  
DePuy House. Fieldstone, one story, mid 18th C. 4 photos (1937; 1940).
- FARMINGDALE** Nassau County (30)  
Powell House. Wood, two stories, early 19th C. 1 photo (1937).
- FEURA BUSH** Albany County (1)  
Vadney House. Regular ashlar, one story, early 18th C. (Also outbuildings). 6 photos (1937).
- FISHKILL** Dutchess County (14)  
Classic House, Brinckerhoff Road. Wood, two stories, mid 19th C. 1 photo (1936).  
First Reformed Dutch Church. Stucco, with spire, early 18th C., (altered). Gilbert Burris, Architect. 11 sheets (1934); 5 photos (1934).  
Trinity Church, East Main Street. Wood, with tower, mid 18th C., (altered). 10 sheets (1934); 3 photos (1934).
- FLUSHING** Queens County (41)  
Bowne House, Bowne Street. Wood, one and a half stories, mid 17th C. 17 sheets (1936); 31 photos (1936); 2 photos (copies of early 19th C. sketches).  
Friends' Meeting House, Northern Boulevard. Wood, two stories, late 17th C. (addition early 18th C.). 15 sheets (1936); 14 photos (1936).  
Prince House, Northern Boulevard and Lawrence Street. Wood, two stories, late 18th C. 10 sheets (1934); 3 photos (1934).
- FONDA** Montgomery County (29)  
House. Wood, two stories, early 19th C., mansion type, Greek Revival. 1 photo (1937).

- FORT ANN Washington County (58)  
 "Oldest House". Wood, two stories, early 19th C. 3 photos (1937; 1939).  
 Old Stone House Library. Irregular ashlar, two stories, early 19th C. 1 photo (1937).  
 Stone House. Irregular ashlar, two stories, early 19th C. 2 photos (1937).
- FORT HUNTER Montgomery County (29)  
 Dutch Barn, Wemple Farm. Wood, one story, early 18th C. 1 photo (1937).
- FORT PLAIN Montgomery County (29)  
 Bleeker House. Wood, two stories, mid 18th C. 4 photos (1937).  
 Stone Bridge. Regular ashlar, early 19th C. 1 photo (1937).
- FRANKFORT Herkimer County (22)  
 Erie Canal, Moyer Creek Crossing. Regular ashlar, early 19th C. 9 photos (1936).
- FULTONVILLE Montgomery County (29)  
 Van Epps House, Franklin Street. Wood, two and a half stories, early 19th C. 14 sheets (1936); 5 photos (1936).
- GAINES Orleans County (37)  
 Whipple House, Ridge Road. Cobblestone and stucco, two stories, early 19th C. 3 photos (1937; 1940).
- GARRISON Putnam County (40)  
 Galloway House, Manitou Road. Wood, one story, late 19th C., Dutch type. 6 sheets (1934); 2 photos (1934).  
 Grist Water Mill, Manitou Road. Wood, two stories, early 19th C. 7 sheets (1934); 4 photos (1934).
- GENEVA Ontario County (35)  
 Burns House, 859 South Main Street. Brick, two stories, early 19th C. 12 sheets (1936); 6 photos (1930; 1936).  
 Chapman House, 562 South Main Street. Wood, two stories, early 19th C. 12 sheets (1936); 9 photos (1936).  
 Chew House, 600 South Main Street. Brick, early 19th C., Greek Revival. 1 photo doorway only (1937).  
 Colonel Williamson House, 839 South Main Street. Wood, two and a half stories, early 19th C. 13 sheets (1936); 7 photos (1936).  
 Truslow House, 606 South Main Street. Wood, two stories, early 19th C. 2 photos (1937).  
 Wheat House, 584 South Main Street. Brick, two stories, early 19th C., mansion type, Classic Revival. 3 photos (1937; 1940).
- GERMONDS Rockland County (44)  
 Barn. Fieldstone, one story, early 18th C. 3 sheets (1936); 2 photos (1936).
- GIFFORDS Schenectady County (47)  
 Cheesemans Tavern. Brick, two stories, early 19th C. 4 photos (1937).
- GLENVILLE Schenectady County (47)  
 Sanders House. Brick, two stories, early 19th C. 4 photos (1937).
- GLENVILLE CENTER Saratoga County (46)  
 Syman House. Wood, one story, early 19th C. 3 photos (1937).

GLOVERSVILLE Fulton County (18)  
 Burr House, 153 Kingsboro Avenue. Wood, two stories, late 18th C. 2 photos (1936).  
 Kingsboro Presbyterian Church. Brick with cupola, late 18th C., Greek Revival, (rebuilt 1850). 3 photos (1936).

GOVERNORS ISLAND New York County (31)  
 Fort Jay. Regular ashlar and brick, early 19th C., Classic Revival. M. Vincent, Engineer. 10 sheets (1934); 10 photos (1934).

GREAT NECK Nassau County (30)  
 Eldridge Water Mill. Wood, two stories, late 18th C. 6 photos (1937).

GREENPORT Columbia County (11)  
 Center-Folkers House, Old Turtle House. Brick, two stories, early 19th C., mansion type, Greek Revival, formal composition. 9 sheets (1934); 3 photos (1934).

GUILDERLAND CENTER Albany County (1)  
 Freeman House. Wood, two stories, early 19th C., (altered). 5 photos (1937).

GUILDERLAND VICINITY Albany County (1)  
 Old Indian Fort. Brick and stucco, one story, mid 18th C. 3 photos (1937).

HAUPPAUGE Suffolk County (52)  
 Brewster-Smith House. Wood, two and a half stories, late 18th C. 3 photos (1937).

HEMPSTEAD Nassau County (30)  
 Carman-Irish House, 160 Marvin Avenue. Wood, two stories with cupola, late 18th C., mansion type, Greek Revival. 8 sheets (1934); 2 photos (1934).

Catholic Rectory, 104 Greenwich Street. Doorway only, early 19th C. 1 sheet (1935); 1 photo (1935).

Harper House, 68 Washington Street. Wood, one story, late 18th C. 3 sheets (1934).

Saint George's Church, Front Street. Wood with tower, early 19th C. Timothy Clowes, Architect. 10 sheets (1934).

Saint George's Rectory, Prospect and Greenwich Streets. Wood, two stories, late 18th C., (altered). 10 sheets (1934); 5 photos (1934).

Snedecker House, 359 Front Street. Brick and wood, two stories, early 19th C. 13 sheets (1934).

Wright House, 90 Greenwich Street. Wood, two stories, early 19th C., Early Republican, two-story veranda. 7 sheets (1935); 4 photos (1934).

HENRIETTA Monroe County (28)  
 Kirby House, East Henrietta and Lehigh Station Roads. Wood, one and a half stories, mid 19th C., Greek Revival. Engel, Architect. 9 sheets (1935); 5 photos (1935).

HERKIMER Herkimer County (22)  
 Fort Herkimer Church. Irregular ashlar, with cupola, early 19th C. 9 photos (1940).  
 Herkimer Jail. Irregular ashlar, two stories, early 19th C., cast-iron railing. 2 photos (1937).

Reformed Church. Brick, with spire. Early 19th C. 1 photo (1936).

HIGH BRIDGE VICINITY Saratoga County (46)  
 Pashley House. Wood, one and a half stories, early 19th C. 2 photos (1937).



- HOUCKS CORNERS Albany County (1)  
Old Tavern (Houck Hall). Wood, one and a half stories, mid 19th C., Greek Revival. 1 photo (1937).
- HUNTINGTON Suffolk County (52)  
Carll House (Barker House), Melville Boulevard. Wood, two stories, mid 18th C. 15 sheets (1936); 29 photos (1937).  
First Presbyterian Church. Wood with spire, late 18th C. 9 photos (1937).  
Sammis House, West Neck Avenue and Sammis Road. Wood, one and a half stories, early 18th C. 8 sheets (1936); 14 photos (1936).
- HURLEY Ulster County (56)  
DuMond House (Spy House), Main Street. Fieldstone, one and a half stories, mid 18th C. 10 sheets (1934); 5 photos (1919; 1934).
- ILION Herkimer County (22)  
Erie Canal Locks. Regular ashlar, early 19th C. 3 photos (1936).
- INDIAN CASTLE Herkimer County (22)  
Van Wie House. Wood, one and a half stories, early 19th C., Greek Revival. 1 photo (1936).
- IRVINGTON Westchester County (60)  
Odell Inn. Fieldstone and wood, one story, late 17th C., (altered). 10 sheets (1936); 3 photos (1936).
- JOHNSTOWN Fulton County (18)  
Black Horse Tavern. Wood, one story, early 19th C., (altered). 3 photos (1936).  
Blockhouse, at Sir William Johnson's Manor. Irregular ashlar, two stories, mid 18th C. 3 sheets (1940); 2 photos (1940).  
"Johnson Hall". Wood, two stories, mid 18th C., mansion type. (Also fieldstone blockhouse). 16 photos (1936; 1940).  
Old Court House. Brick, one story with cupola, late 18th C. 3 photos (1937).  
Union Hall. Wood, two stories, late 18th C. 1 photo (1936).
- KERHONKSON Ulster County (56)  
Bruin House. Fieldstone, one and a half stories, mid 18th C. 6 photos (1937; 1940).  
Hardenbergh House. Fieldstone, one story, mid 18th C. 9 sheets (1937); 9 photos (1937).
- KINDERHOOK Columbia County (11)  
"Lindenwald", Van Buren House. Brick, two and a half stories with cupola, late 18th C., altered. (Also wood barn). 6 photos (1937).  
Spencer-Hinds House. Wood, one story, mid 18th C., (altered). 3 photos (1937).  
Van Alen House. Brick, one story, early 18th C., (altered). 9 sheets (1934); 4 photos (1934).
- KINGSBURY Washington County (58)  
School House. Regular ashlar, one story, early 19th C. 1 photo (1937).
- KINGSTON Ulster County (56)  
Senate House. Irregular ashlar, one story, mid 18th C., (altered). 3 photos (1937).  
Sudam House. Wood, two stories, late 18th C., Early Republican. 10 sheets (1934); 5 photos (1934).



UNITED STATES SUBTREASURY, NEW YORK, NEW YORK. 1842



- KINGSTON VICINITY** Ulster County (56)  
House at 26 Pearl Street. Wood, one story, early 19th C., Greek Revival. 1 photo (1937).  
Ten Broeck House. Fieldstone, one story, mid 18th C., (altered). 3 photos (1936).
- LAWRENCE** Nassau County (30)  
"Rock Hall." Wood, two and a half stories, mid 18th C., mansion type. Gerhardus Clowes, Architect. 19 sheets (1935); 13 photos (1935).
- LEEDS** Greene County (20)  
Leeds Bridge, Catskill Creek on State Highway 23. Fieldstone, mid 18th C., (restored late 18th C.). 2 sheets (1934); 5 photos (1934; 1937).
- LITTLE FALLS** Herkimer County (22)  
Major Fink House. Wood, one and a half stories, early 19th C., Greek Revival. 1 photo (1937).
- LIVINGSTON VICINITY** Columbia County (11)  
"Callender Farm" House (Ten Broeck House), 2 miles from Livingston. Brick, one story, late 18th C. 13 sheets (1936); 7 photos (1936; 1937).  
Livingston House. Stucco, two stories, mid 19th C., mansion type, Greek Revival, formal composition. 3 photos (1936).
- MALDEN BRIDGE** Columbia County (11)  
Lippitt House. Wood, two stories, late 18th C. 10 sheets (1934); 3 photos (1934).
- MAMARONECK** Westchester County (60)  
Old Town Hall, Prospect Avenue. Wood, one story, mid 19th C., Greek Revival. 5 sheets (1936); 1 photo (1936).
- MANHASSET** Nassau County (30)  
Judge Onderdonk House, Strathmore and Rolling Hill Roads. Wood, two stories, mid 19th C., Greek Revival, formal composition. 8 sheets (1935); 12 photos (1935).
- MARBLETOWN** Ulster County (56)  
Bevier House. Fieldstone, two stories, mid 18th C., (altered). 3 photos (1937).
- MARCELLUS VICINITY** Onandaga County (34)  
District School No. 9, 2½ miles from Marcellus. Wood, one story with cupola, mid 19th C., octagonal type. 4 sheets (1936); 4 photos (1936).
- MASPETH** Queens County (41)  
Hubb House, 52-15 Flushing Avenue. Wood, one story, mid 18th C., Dutch gambrel type. 7 sheets (1936); 11 photos (1936).  
Woodward House, 1891 Flushing Avenue. Wood, one story, late 18th C., Dutch gambrel type, (altered). 9 photos (1937).
- MASSAPEQUA** Nassau County (30)  
Fort Neck House (Tryon Hall). Wood, two stories, late 18th C., mansion type, formal composition, (altered). 18 sheets (1934); 9 photos (1934).
- MAYFIELD** Fulton County (18)  
Rice House. Wood, two stories, late 18th C. 4 photos (1936; 1937).
- MECKLENBURG** Schuyler County (49)  
Methodist Church. Wood, two cupolas, early 19th C., (demolished). 1 photo (1937).
- MELROSE VICINITY** Rensselaer County (42)  
Greens House. Wood, two stories, early 19th C. 4 photos (1937).



- MELVILLE Suffolk County (52)  
Smith House, Upper Hollow and Pine Lawn Roads. Wood, one story, mid 18th C. 3 sheets (1936); 8 photos (1936).
- MIDDLEBURY Schoharie County (48)  
Reformed Church. Brick, with spire, late 18th C. 1 photo (1937).
- MILLBROOK Dutchess County (14)  
Nine Partners Meeting House. Brick, late 18th C. 8 sheets (1936); 4 photos (1936).
- MINDEN Montgomery County (29)  
Widanka House. Wood, two stories, early 19th C., Greek Revival. 2 photos (1937).
- MURRAY Orleans County (37)  
Hunn House, Ridge and East Holley Roads. Stone, one and a half stories, mid 19th C. 5 sheets (1935); 2 photos (1935).
- NAPANOCH Ulster County (56)  
Conrad-Bevier House. Fieldstone, (ruinous). 2 photos (1937).
- NAPLES Ontario County (35)  
Cleveland House. Wood, two stories, early 19th C. 3 photos (1937; 1940).
- NELLISTON Montgomery County (29)  
Fort Ehle. Irregular ashlar, one story, early 18th C. 5 photos (1937).
- NELLISTON VICINITY Montgomery County (29)  
General Cochrane House. Wood, two stories, late 18th C. 8 photos (1936; 1940).  
Palatine Church. Irregular ashlar, with tower, late 18th C. 12 sheets (1936); 6 photos (1936).
- NEWBURGH Orange County (36)  
Hasbrouck House (Washington's Headquarters). Fieldstone, one story, early 18th C. 26 photos (1940).
- NEW CONCORD Columbia County (11)  
Tompkins House. Wood, two stories, early 19th C. 2 photos (1937).
- NEW DORP Richmond County (43)  
Britton-Cubberly House, New Dorp Lane. Fieldstone and wood, one story, mid 17th C., (altered). 11 sheets (1934); 6 photos (1934; 1940).
- NEW HYDE PARK Nassau County (30)  
Kelsey House, Lakeville Road. Wood, two stories, early 19th C. 8 sheets (1934); 4 photos (1934).
- NEW PALTZ Ulster County (56)  
Bevier-Elting House, Huguenot Street and Broadhead Avenue. Fieldstone, one story, early 18th C. 11 sheets (1934); 3 photos (1910; 1937; 1940).  
Freer House, 32 Huguenot Street. Fieldstone, one story, early 18th C. 8 sheets (1934); 4 photos (1934; 1940).  
Jean Hasbrouck House. Fieldstone, one story, early 18th C. 15 sheets (1940); 20 photos (1937; 1940).
- NEW ROCHELLE Westchester County (60)  
Paine House. Wood, two stories, early 19th C. 1 photo (1937).  
Parcot House, Eastchester Avenue and Clove Road. Early 18th C. 1 photo, detail of Dutch door only (1937).

NEW SCOTLAND VICINITY

Albany County (1)

Slingerlands Hill Farm. Irregular ashlar, one and a half stories, early 19th C. 2 photos (1936).

NEW UTRECHT

Kings County (24)

Van Pelt House, 81st Street and 18th Avenue. Wood and stone, one story, mid 17th C., Dutch type, (altered). 10 photos (1937).

NEW YORK

New York County (31)

All Saints' Church, 286-290 Henry Street. Irregular ashlar, with tower, early 19th C. 10 sheets (1934); 3 photos (1934).

Apothecary's Shop, 10 Greenwich Street. Interior details only, early 19th C., (altered mid 19th C.). 3 sheets (1940); 3 photos (1940).

Beekman House, 29-29½ Cherry Street. Brick, three stories, mid 18th C., (demolished 1937). 8 sheets (1936); 19 photos (1936; 1937).

Block House No. 1, north end of Central Park. Irregular ashlar, one story, early 19th C. 1 sheet (1936); 2 photos (1936).

Block House No. 2, Morningside Park and 123d Street. Irregular ashlar, one story, early 19th C. 1 sheet (1936); 2 photos (1936).

Brick Church, 5th Avenue and 37th Street. Brick, mid 19th C. 7 photos (1937).

Church of Saint John the Evangelist, 11th Street and Wavery Place. Brick and stucco, mid 19th C., Greek Revival. 5 sheets (1934); 4 photos (1934).

Church of the Epiphany, 35th Street and Lexington Avenue. Stone, with spire, late 19th C., Gothic Revival. 9 photos (1936; 1937).

Dyckman House, 204th Street and Broadway. Fieldstone, one story, late 18th C., Dutch gambrel type. (Bake House, 1725). 11 sheets (1934); 4 photos (1934).

Edwin Forrest House, 436 West 22nd Street. Brick, three stories, early 19th C., mansion type, Greek Revival. 8 sheets (1934); 9 photos (1934; 1936).

Fordham House, 329 Cherry Street. Brick, two and a half stories, early 19th C. 10 sheets (1936); 10 photos (1936).

Gracie House, Carl Schurz Park, East 86th Street. Wood, two stories, early 19th C., mansion type, Early Republican. 4 photos (1936).

Gridley House, 37 Charlton Street. Brick, three stories, early 19th C., Greek Revival. 6 sheets (1936); 8 photos (1936).

Harper House, 4 Gramercy Square. Brick, four stories, mid 19th C., cast-iron veranda, Greek Revival. 8 sheets (1934); 6 photos (1934).

Hazlet House, 204-206 West 13th Street. Brick, three stories, early 19th C. 3 sheets (1936); 6 photos (1936).

House at 4 Greenwich Street. Early 19th C. 3 sheets, details only (1940).

House at 6 Greenwich Street. Brick, three and a half stories, early 19th C. 7 sheets (1940); 11 photos (1940).

House at 8 Greenwich Street. Brick, three stories, early 19th C. 8 sheets (1940); 7 photos (1940).

House at 10 Greenwich Street. Brick, three stories, early 19th C. 9 sheets (1940); 13 photos (1940).

NEW YORK—*Continued.*

House at 14 Greenwich Street. Early 19th C. 1 sheet, door details only (1940); 2 photos (1940).

House at 16 Greenwich Street. Early 19th C. 3 sheets, interior details only (1940); 5 photos (1940).

House at 18 Greenwich Street. Brick, three and a half stories, early 19th C. 13 sheets (1940); 7 photos (1940).

House at 20 Greenwich Street. Brick, early 19th C. 2 sheets, door details only (1940); 7 photos (1940).

House at 48–50 King Street. Brick, three stories, early 19th C. 8 sheets (1934); 5 photos (1934).

House at 9 Lexington Avenue. Brick, four stories, late 19th C., mansion type. 2 photos (1936).

House at Washington Square, North, NE. corner at Fifth Avenue. Brick, three and a half stories, early 19th C., mansion type, Greek Revival. 1 photo (1934).

House at 7 Washington Square, North. Brick, three and a half stories, early 19th C., mansion type, Greek Revival. 4 photos (1934).

House at 8 Washington Square, North. Brick, three and a half stories, early 19th C., mansion type, Greek Revival. 10 sheets (1934); 5 photos (1934).

House at 61 Washington Square, South. Brick, four stories, early 19th C. 9 sheets (1936); 7 photos (1936).

Houses at 71–77 Washington Street. Brick, three and a half stories, early 19th C. 1 sheet (1940); 7 photos (1940).

House at 132 West 4th Street. Brick, three and a half stories, mid 19th C. 10 sheets (1936); 6 photos (1936).

House at 116 West 11th Street. Brick, three stories, mid 19th C., cast-iron veranda. 10 sheets (1936); 12 photos (1936).

India House, 1 Hanover Square. Regular ashlar, three stories, mid 19th C., Italian Renaissance. 8 sheets (1934); 2 photos (1934).

John Street Methodist Episcopal Church, 44–46 John Street. Stone and stucco, mid 19th C. 9 sheets (1934); 3 photos (1934).

Mariner's Temple, Oliver and Henry Streets. Stone, mid 19th C., Greek Revival. 8 sheets (1934); 4 photos (1934).

Meeting House of Society of Friends, 15 Rutherford Place. Brick, mid 19th C. Charles T. Bunting, Architect. 6 sheets (1934); 3 photos (1934).

Metal Exchange Building, 234 Pearl Street. Brownstone, one story, mid 19th C. 7 sheets (1934); 2 photos (1934).

Morris-Jumel House, 160th–162d Streets between Edgecomb Avenue and Jumel Place. Wood, two and a half stories, late 18th C., mansion type, Early Republican. 8 photos (1936).

Mott House, 2122 Fifth Avenue. Brick, two and a half stories, late 19th C., mansion type, (demolished 1936). 3 sheets (1936); 15 photos (1936).

New York Society Library, 109 University Place. Brick, two stories, mid 19th C. Italian Renaissance. E. Thomas and Son, Architects. 12 sheets (1934); 3 photos (1934).



NEW YORK—*Continued.*

Northern Dispensary, 165 Waverly Place. Brick, three stories, early 19th C. 9 sheets (1934); 2 photos (1934).

Old Leake Watts Orphanage, 110th Street and Amsterdam Avenue. Brick, two stories, mid 19th C., Greek Revival. Ithiel Town and A. J. Davis, Architects. 8 sheets (1934); 4 photos (1934).

Old United States Sub-Treasury Building, Wall and Nassau Streets. Regular ashlar, two stories, mid 19th C., Greek Revival. Ithiel Town and Alexander J. Davis, Architects. 15 sheets, (1941); 31 photos (1937; 1940).

Olliffe Pharmacy, 6 Bowery. Brick, three stories, early 19th C., 3 sheets (1934); 2 photos (1934).

Plot Plan, Greenwich Street Area. Early and mid 19th C. 1 sheet (1940); 11 photos (1940).

Rhineland Row, 7th Avenue between 12th and 13th Streets. Brick, three stories, early 19th C., three-story veranda, (demolished 1937). 2 photos (1936).

Row Houses, 4-10 Grove Street. Brick, two and a half stories, early 19th C. 7 sheets (1936); 6 photos (1936).

Saint Anne's Church, Saint Anne's Avenue and East 140th Street. Stone, with spire, mid 19th C., Gothic Revival. 7 sheets (1936); 4 photos (1934).

Saint James' Roman Catholic Church, Saint James Place. Brick and stone, mid 19th C., Greek Revival. 2 photos (1936).

Saint Luke's Chapel, 447 Hudson Street. Brick, with tower, early 19th C. 4 sheets (1934; 1936); 2 photos (1934).

Saint Mark's in the Bouwerie (Episcopal), 234 East 11th Street. Brick, with spire, late 18th C. 2 photos (1936).

Saint Paul's Chapel, Broadway and Fulton Street. Brick, with spire, mid 18th C. McBean, Architect. 37 photos (1937).

Saint Peter's Episcopal Church, 436 West 20th Street. Irregular ashlar, with tower, early 19th C., Gothic Revival. 4 photos (1934).

Saint Peter's Roman Catholic Church, 31 Barclay Street. Regular ashlar, one story, mid 19th C., Greek Revival. 12 sheets (1934); 3 photos (1934).

Saint Therese's Roman Catholic Church, Henry and Rutgers Streets. Irregular ashlar, with tower, mid 19th C., Gothic Revival. 3 photos (1936).

Sea and Land Church, Henry and Market Streets. Brick, with cupola, early 19th C. 10 sheets (1936); 8 photos (1936).

Store Front, 13 Washington Street. Brick and cast-iron, mid 19th C. 1 sheet, exterior details only (1940); 1 photo (1940).

Stuyvesant Apartment, 142 East 18th Street. Brick, four and a half stories, late 19th C. 6 sheets (1934); 7 photos (1934; 1936).

Teller House, 421 East 61st Street. Irregular ashlar, two stories, early 19th C. 2 photos (1936).

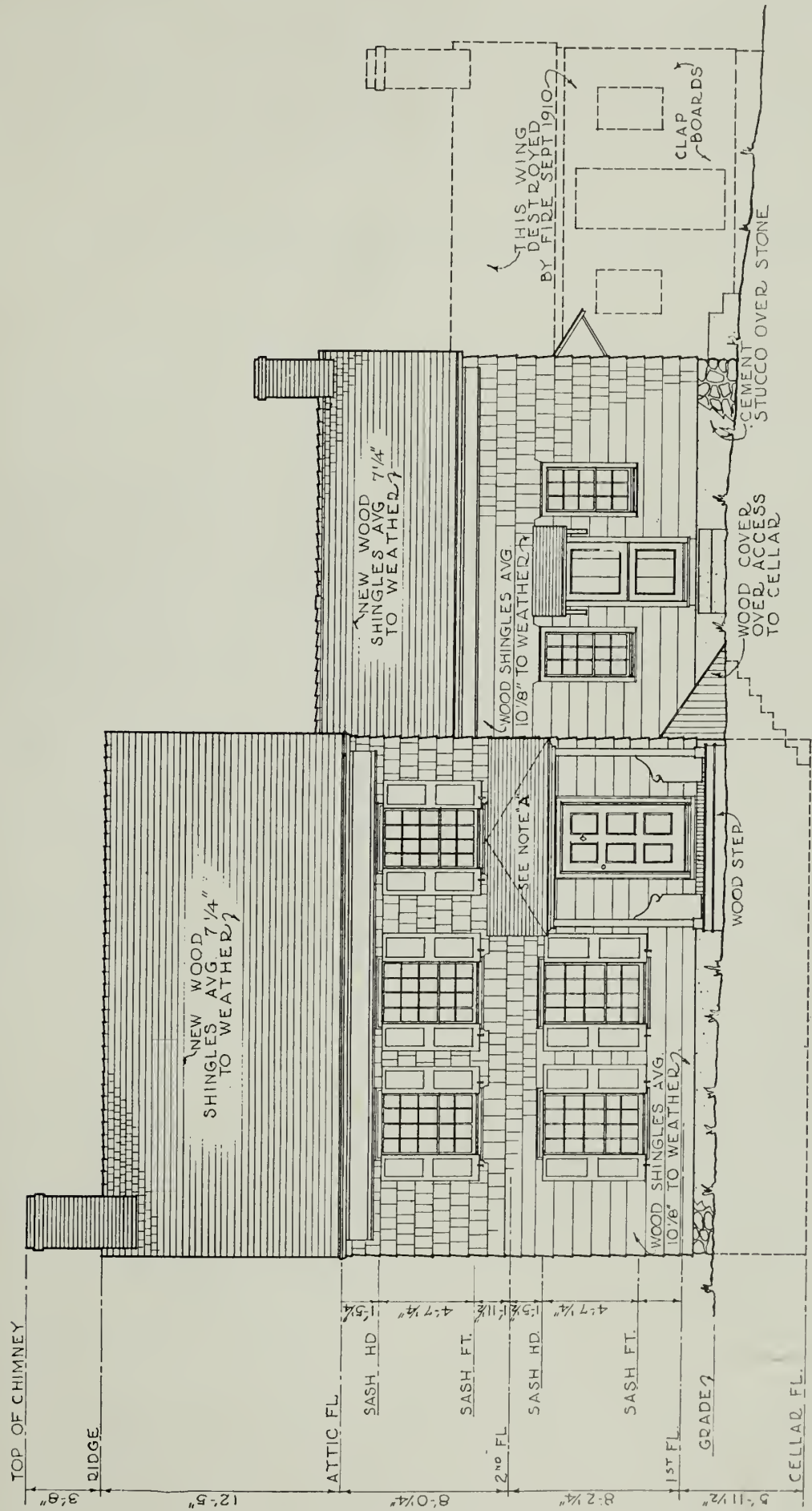
Tredwell House, 29 East 4th Street. Brick, three and a half stories, early 19th C., Greek Revival. 9 sheets (1936); 21 photos (1936).

Watson House (now Church of our Lady of the Rosary), 7 State Street. Brick, three stories, late 18th C., Early Republican. 5 sheets (1936); 9 photos (1936).

- NISKAYUNA Schenectady County (47)  
Tymeson House. Wood, one story, early 19th C. 6 photos (1937).
- NORTH GERMANTOWN Columbia County (11)  
Hakes House. Wood, one story, early 18th C. 1 photo (1936).
- NORTH GUILDERLAND Albany County (1)  
Case House. Wood, two stories, early 19th C. 3 photos (1937).
- NORTH PETERSBURG Rensselaer County (42)  
Elijah Reynolds House. Wood, two stories, early 19th C. 1 photo (1936).
- NORTH SALEM Westchester County (60)  
June House. Wood, two stories with cupola, mid 19th C., mansion type, Greek Revival (Also privy). 2 sheets (1936); 3 photos (1937).
- OLD CHATHAM Columbia County (11)  
"Antinore Farm", Van Valkenburg House. Wood, two stories, early 19th C., Early Republican. 5 photos (1940).  
Wilbor House. Brick, two stories, early 19th C., mansion type, Greek Revival. 9 sheets (1934); 5 photos (1934).
- OLD SHAGHTICOKE VICINITY Rensselaer County (42).  
Banker House. Brick, two stories, early 19th C. 1 photo (1937).
- OLD WESTBURY Nassau County (30)  
Turnpike House (Cox House). Wood, one and a half stories, early 19th C. 2 photos (1937).
- ONONDAGA HILL Onondaga County (34)  
Easton Storehouse, Seneca Turnpike. Regular ashlar, two stories, early 19th C. 4 sheets (1936); 4 photos (1936).  
General Hutchinson House. Irregular ashlar, two stories, early 19th C. 2 photos (1936)
- ORAN Onondaga County (34)  
Travelers and Drovers Tavern, Cherry Valley Turnpike. Wood, two stories, early 19th C. 7 sheets (1934); 3 photos (1934).
- ORANGEBURG VICINITY Rockland County (44)  
Van Houten House. Regular ashlar, one story, early 18th C., (rebuilt 1832). 11 sheets (1936); 7 photos (1936; 1937).
- Orleans County (37)  
T. V. Saunders House, Ridge Road. Cobblestone and stucco, two stories, early 19th C., Greek Revival, formal composition. 1 photo (1940).
- PALATINE BRIDGE Montgomery County (29)  
Fort Frey. Irregular ashlar, one story, early 18th C. fortified house, (altered). 9 sheets (1940); 14 photos (1937; 1940).  
Fort Wagner. Fieldstone, one story, mid 18th C. fortified house, (altered). 3 photos (1936; 1940).  
Frey House. Irregular ashlar, two stories, early 19th C., mansion type. 2 photos (1937).  
Lime Kiln near Fort Frey. Stone. 1 photo (1937).
- PALISADES Rockland County (44)  
The Big House. Fieldstone, one and a half stories, late 17th C. (altered). 12 sheets (1936); 5 photos (1936).
- PATERSONVILLE VICINITY Montgomery County (29)  
Staley House. Irregular ashlar, one story, late 18th C., wood addition. 2 photos (1937).

- PERTH Fulton County (18)  
 Parsonage, United Presbyterian Church. Brick, two stories, early 19th C. 1 photo (1936).  
 United Presbyterian Church. Brick, with tower, early 19th C. 15 sheets (1936); 4 photos (1936).
- PETERSBURG Rensselaer County (42)  
 Baptist Church. Wood, with tower, early 19th C. 1 photo (1936).  
 Gardner House. Wood, two stories, early 19th C. (Also outbuildings). 2 photos (1936).
- PHILIPPSPORT Sullivan County (53)  
 Store. Wood, two stories, early 19th C. 2 photos (1939).
- PLEASANT VALLEY Dutchess County (14)  
 Old Stone Store Building. Brick and stone, one story, mid 18th C. 6 sheets (1936); 2 photos (1936).
- PLEASANTVILLE Westchester County (60)  
 Rectory of Saint John's Church, Bedford Road. Wood, one and a half stories, late 18th C. 12 sheets (1936); 3 photos (c. 1900; 1936).
- POMPEY Onondaga County (34)  
 Beard-Conan Store. Regular ashlar, two and a half stories, mid 19th C. 6 sheets (1936); 5 photos (c. 1900; 1936).  
 Marsh Store. Fieldstone, two stories, early 19th C. 6 sheets (1936); 4 photos (1936).  
 Pompey Presbyterian Church, Pompey Road. Wood with spire, early 19th C., Early Republican. 7 sheets (1934); 3 photos (1934).
- PORT ONTARIO VICINITY Oswego County (36)  
 Salmon River Lighthouse, Lake Ontario. Irregular ashlar, two stories with cupola, mid 19th C. 2 photos (1936).
- POUGHKEEPSIE Dutchess County (14)  
 Glebe House, 635 Main Street. Brick, one story, mid 18th C., frame additions. 11 sheets (1934); 5 photos (1934).  
 Governor Clinton House, Main and North White Streets. Irregular ashlar, two stories, late 18th C. 20 sheets (1937).
- PRINCETON Schenectady County (47)  
 Liddle House. Fieldstone, two stories, mid 18th C. 3 photos (1936).
- QUAKER STREET Schenectady County (47)  
 Friends' Meeting House. Wood, two stories, early 19th C. 10 sheets (1936); 3 photos (1936).
- RED HOOK Dutchess County (14)  
 Dutch House. Early 18th C. 1 photo (1937) interior only.  
 Mansion. Brick, three stories, early 19th C., mansion type. 1 photo (1937).  
 Martin House. Stone and stucco, one story, late 18th C. 9 sheets (1936); 6 photos (1936).
- RENSSELAER Rensselaer County (42)  
 "Beverwyck" (Van Rensselaer House). Brick and stucco, three stories, mid 19th C., mansion type, Greek Revival. 14 sheets (1934); 6 photos (1934).  
 The Crailo. Brick, two stories, late 17th C. (altered). 4 photos (1937).





SOUTH (FRONT) ELEVATION

SCALE 1/4 IN. = 1 FT.

BIRTHPLACE OF WALT WHITMAN, WEST HILLS, NEW YORK. c. 1810

RENSSELAERVILLE

Albany County (1)

Hutchinson's House. Wood, two stories, early 19th C., Early Republican. 2 photos (1936).

Old Stone House. Regular ashlar, two stories, early 19th C. 2 photos (1937).

RIDGEWOOD

Queens County (41)

Covert House, 1410 Flushing Avenue. Wood, one story, late 18th C., Dutch type. 14 photos (1936).

Van Anda (Van Enden) House, 1416 Flushing Avenue. Fieldstone, one story, late 17th C., Dutch gambrel type. 9 sheets (1936); 16 photos (1936).

Wyckoff Farmhand House, 1306 Flushing Avenue. Wood, one story, late 18th C. 5 photos (1937).

RIFTON VICINITY

Ulster County (56)

Perrine's Covered Bridge, over the Wallkill. Wood, early 19th C. 1 sheet (1934); 3 photos (1934).

ROCHESTER

Monroe County (28)

Brewster House, Spring and Washington Streets. Brick, two stories with cupola, mid 19th C., Gothic Revival. 10 sheets (1936); 5 photos (1936).

Child House (now Fourth Church of Christ Scientist), 37 South Washington Street. Stone and stucco, two stories, mid 19th C., mansion type, Greek Revival. Hastings, Architect. 14 sheets (1934); 4 photos (1934).

Culver House, 70 East Boulevard. Wood, two stories, early 19th C. 9 sheets (1933); 4 photos (1934).

Genesee Lighthouse, Lake Avenue. Stone, early 19th C. 4 sheets (1936); 4 photos (1936).

Hills House, 135 Plymouth Avenue. Brick, two stories, early 19th C. 13 sheets (1934); 2 photos (1936).

Livingston Park Seminary, Livingston Park and Spring Roads. Wood, two stories, early 19th C., Greek Revival. 11 sheets (1934); 5 photos (1936).

Smith—Willard House, 485 East Avenue. Brick, two stories with cupola, mid 19th C. 11 sheets (1934); 2 photos (1936).

Whittelsey House, Troup and South Fitzhugh Streets. Brick, two stories, mid 19th C., mansion type, Greek Revival. 12 sheets (1934); 6 photos (1934).

ROTTERDAM

Schenectady County (47)

Bradt House. Brick, one story, early 18th C., (altered). 3 photos (1936).

Schermerhorn House. Brick, two stories, mid 19th C. (Also wood barn). 4 photos (1936).

Van Slyck House. Brick, two stories, early 19th C. 3 photos (1937).

ROTTERDAM VICINITY

Schenectady County (47)

Mabie House. Fieldstone, and wood, one story, late 17th C., Dutch type. (Also out-building). 16 sheets (1936); 13 photos (1936; 1940).

Veeder Farm, Westcott Road. Brick, two stories, early 19th C. 3 photos (1937).

RUSSIA

Herkimer County (22)

Butler House. Wood, two stories, early 19th C., Early Republican. 3 sheets (1934); 3 photos (1934).

- RYE** Westchester County (60)  
Lounsbury House, Boston Post Road. Wood, two and a half stories, early 19th C., mansion type, Greek Revival. 14 sheets (1936); 5 photos (1936).
- SAG HARBOR** Suffolk County (52)  
First Presbyterian Church. Wood, with spire, mid 19th C., Greek Revival. 6 photos (1937).
- SAINT JOHNSVILLE** Montgomery County (29)  
Fort Klock. Irregular ashlar, one story, mid 18th C. fortified house. 17 photos (1936; 1940).
- SALEM CENTER** Westchester County (6)  
Town Hall. Wood, two and a half stories with cupola, mid 18th C. 7 sheets (1936); 3 photos (1937).
- SARATOGA** Saratoga County (46)  
Bryan Inn, near High Rock Spring. Irregular ashlar, two stories, late 18th C. 2 photos (1937).
- SCARSDALE** Westchester County (60)  
Popham House, 1015 Post Road. Wood, two stories, late 18th C., (altered). 9 sheets (1934); 4 photos (1934).  
Wayside Inn (now Scarsdale Library), Post Road and Wayside Lane. Wood, one and a half stories, early 18th C., (altered). 6 sheets (1934); 4 photos (1934).
- SCHENECTADY** Schenectady County (47)  
Glen House, 58 Washington Avenue. Brick, three stories, mid 18th C. 3 photos (1936).  
Governor Yates House. Brick, three and a half stories, early 19th C., mansion type. 4 photos (1937).  
House at 121 Front Street. Brick, one story, mid 18th C. 1 photo (1937).  
House at 10-12 North Street. Brick, one story, early 19th C. 1 photo (1937).  
House at 13 North Street. Brick, one and a half stories, early 19th C. 1 photo (1937).  
Joseph Yates House, 26 Front Street. Brick, two and a half stories, late 18th C., (altered). 1 photo (1937).  
Miller House, Consaul Road. Wood, two stories, early 19th C. 2 photos (1937).  
Old Mohawk Bank, 1 North Church Street. Brick and stucco, three stories, early 19th C. 1 photo (1936).  
Rosa House, 14 North Church Street. Wood, two stories, late 17th C., (altered). 13 sheets (1936); 5 photos (1936; 1937).  
Saint George's Church, 20-30 North Ferry Street. Irregular ashlar, with spire, early 19th C. 6 photos (c. 1869; 1936).  
Sanders House. Brick, three stories, mid 18th C., (altered). 13 photos (1936; 1938).  
Union College Buildings. Brick, two, three and four stories, early 19th C. Jacques Ramée, Architect. 6 photos (1936; 1937; 1938).  
Van Guysling House. Wood, one story, early 19th C. 5 photos (1937).  
Yates House, 109 Union Street. Brick and wood, two stories, early 18th C., (altered). 8 sheets (1936); 7 photos (1936).



- SCHOHARIE** Schoharie County (48)  
Colonel Van Vrooman House. Wood, one and a half stories, mid 18th C., (altered). 3 photos (1937).  
Old Lutheran Church. Brick, with tower, early 19th C. 3 photos (1937).  
Reformed Church. Wood, with cupola, mid 19th C., Greek Revival. 1 photo (1937).
- SCHOHARIE VICINITY** Schoharie County (48)  
Log Cabin. One story, early 18th C. 2 photos (1937).
- SCOTIA** Schenectady County (47)  
Abraham Glen House (now Public Library). Wood, one and a half stories, early 18th C. 4 photos (1936).  
Glen-Sanders House, 2 Sanders Avenue. Stone and stucco, two and a half stories, early 18th C. 9 sheets (1934); 7 photos (1934; 1938).
- SEAFORD** Nassau County (30)  
Verity House, Montauk Highway. Wood, two stories, early 19th C. (additions 1849 and 1872; partly burned 1940). 12 sheets (1936); 21 photos (c. 1900; 1936).
- SENECA FALLS** Seneca County (50)  
Sackett House, West Bayard and Sackett Streets. Regular ashlar, one story, early 19th C., Greek Revival. 11 sheets (1936); 9 photos (1936).
- SETAUKET** Suffolk County (52)  
Castelma House. Wood, one story, late 18th C. 3 photos (1937).  
Thompson House. Wood, two stories, early 18th C. 6 photos (1937).
- SICKELTOWN** Rockland County (44)  
Sickels House. Irregular ashlar, one story, mid 18th C., Dutch gambrel type, (altered). 10 sheets (1936); 5 photos (1936; 1937).
- SKANEATELES** Onondaga County (34)  
Merriam House, 68 West Genesee Street. Wood, two stories, early 19th C. 7 sheets (1934); 3 photos (1934).
- SKANEATELES VICINITY** Onondaga County (34)  
District School No. 17, West Lake Road. Brick, one story with cupola, mid 19th C. 4 sheets (1936); 2 photos (1936).
- SOMERS** Westchester County (60)  
Elephant Hotel. Brick, three stories, early 19th C., Early Republican. 11 sheets (1934); 5 photos (1934).
- STOCKPORT** Columbia County (11)  
Lathrope House. Brick, two stories, early 19th C. 1 photo (1936).  
Print Works (Macy Woolen Mill). Brick, two stories, early 19th C. 1 photo (1936).  
Stone Water Mill. Fieldstone, two stories, early 19th C. 2 photos (1936).
- STONE ARABIA** Montgomery County (29)  
Reformed Church, 4 miles from Palatine Bridge. Stone and wood, with tower, late 18th C. 15 sheets (1936); 7 photos (1936; 1940).

SYRACUSE

Onondaga County (34)

Forman House, 409 West Seneca Street. Brick, two stories, early 19th C., Early Republican. 13 sheets (1934); 2 photos (1934).

General Leavenworth House, 607 James Street. Wood, two and a half stories, mid 19th C., mansion type, Greek Revival. 9 sheets (1934); 3 photos (1934).

Gridley House, 205 East Seneca Turnpike. Regular ashlar, two stories, early 19th C. 12 sheets (1936); 9 photos (1936).

TAPPAN

Rockland County (44)

Dutch Reformed Church. Brick, with tower, late 18th C. 1 photo (1937).

Major Andre Prison House, Main Street. Irregular ashlar, one story, mid 18th C. 7 sheets (1934); 7 photos (1934; 1936).

Washington Headquarters. Brick and stone, one story, early 18th C., Dutch type, 15 photos (1936; 1940).

TIORONDA

Dutchess County (14)

De Pyster House (Newlin House) Brick, one story, mid 18th C. 16 sheets (1934).

TIVOLI (ON HUDSON)

Dutchess County (14)

"Clermont", Livingston Manor. Stucco, two stories, early 18th C., burned 1777, rebuilt 1778, (altered). 11 photos (c. 1870; c. 1900; 1937).

TROY

Rensselaer County (42)

Balcony at Saint John's Rectory, First and Liberty Streets. Cast iron, mid 19th C.. (moved; Rectory demolished). 1 sheet (1936); 1 photo (1936).

Cluett House, 59 Second Street. Stone and brick, two and a half stories, early 19th C., Early Republican. Philip Hooker, Architect (?) 7 sheets (1934); 2 photos (1934).

District School No. 1, North Greenbush Road. Brick, one story, mid 19th C. 1 sheet (1936); 3 photos (1936).

Vail House, First and Congress Streets. Brick, three stories, early 19th C. 11 sheets (1934); 4 photos (1934).

UPPER RED HOOK

Dutchess County (14)

Lyle House. Wood, two and a half stories, early 19th C. 7 photos (1936).

VALHALLA VICINITY

Westchester County (60)

Miller House, 3½ miles from Valhalla on West Lake Drive. Wood, one story, early 19th C. (Also outbuilding). 13 sheets (1936); 5 photos (1936).

VANCORTLANDVILLE

Westchester County (60)

Saint Peter's Church, Hillside Cemetery. Wood, mid 18th C. 4 sheets (1934); 3 photos (1934).

VERNON CENTER

Oneida County (33)

Tuttle House. Wood, two stories, early 19th C., mansion type, Early Republican. 4 photos (1934).

VICHERS FERRY

Saratoga County (46)

"Amity". Wood, two stories, early 19th C. 3 photos (1937).

WAINSCOTT

Suffolk County (52)

Osborne House, Wainscott Road. Wood, two stories, late 17th C. 8 sheets (1940).

WANTAGH

Nassau County (30)

Friends' Meeting House at Jerusalem, Wantagh Avenue. Wood, early 19th C. 4 sheets (1934).

Jones House, Merrick Road. Wood, one story, mid 17th C., (wood additions). 14 sheets (1934).

WAPPINGERS FALLS

Dutchess County (14)

Mesier House, Mesier Park. Wood, one story, mid 18th C., (altered). 11 sheets (1937).

WEST COXSACKIE

Greene County (20)

Bronck House. Brick and fieldstone, one story, early 18th C. 8 photos (1937).

WEST HILLS

Suffolk County (52)

Walt Whitman Birthplace, Route 110. Wood, two stories, early 19th C. (Also outbuilding). 11 sheets (1936); 19 photos (1936).

WHITESBORO

Onieda County (33)

Town Hall, Park Avenue. Brick and stucco, two stories with cupola, early 19th C. 2 sheets (1934); 2 photos (1934).



# NORTH CAROLINA

---

## AIRLIE

Halifax County (42)

"Prospect Hill". Wood, two stories, early 19th C., mansion type, Early Republican (Also outbuilding). 3 photos (1939; 1940).

## ASHEVILLE

Buncombe County (11)

Henrietta House (now White House Inn), 78 Biltmore Street. Wood, two stories, mid 19th C., mansion type, Italianate. 2 photos (1937).

Raven Cross Inn. Brick, two stories, early 19th C., (altered). 1 photo (1937).

## ATTLEBORO VICINITY

Nash County (64)

Dortch House. Wood, two stories, early 19th C. 4 photos (1940).

## BATH

Beaufort County (7)

Marsh House. Wood, two stories, mid 18th C., (altered). 2 photos (1937).

Saint Thomas' Episcopal Church. Brick, early 18th C. 5 photos (1937).

Williams House. Wood, two stories, mid 18th C. 2 photos (1937).

## BEAUFORT

Carteret County (16)

Davis House. Wood, two stories, early 19th C., two-story veranda. 1 photo (1940).

Duncan House. Wood, two stories, early 19th C., two-story veranda. 1 photo (1940).

House at 135 Craven Street. Wood, two stories, early 19th C. 1 photo (1940).

Joe House House. Wood, two stories, early 19th C., two-story veranda. 1 photo (1940).

Mace House. Wood, one and a half stories, early 19th C. 1 photo (1940).

Thomas House, 229 Front Street. Wood, two stories, early 19th C., two-story veranda. 1 photo (1940).

## BEAUFORT VICINITY

Carteret County (16)

Fort Macon, 3 miles south of Beaufort. Brick, early 19th C., (restored 1936). 11 sheets (1935); 2 photos (1940).

## BETHEL VICINITY

Perquimans County (72)

"Ashland". Wood, two stories, late 18th C., two-story veranda, (additions). 2 photos (1940).

Bateman House. Wood, two stories, late 18th C. 1 photo (1940).

"Cedar Vale" (Gatting House). Wood, two stories, mid 19th C., Greek Revival. photo (1940).

Harrell House. Wood, two stories, early 19th C., two-story veranda. 1 photo (1940).

Myers House. Brick and wood, one and a half stories, mid 18th C. 1 photo (1940).

Pender House. Wood, two stories, late 18th C. 2 photos (1940).

"Road Landing." Wood, two stories, early 19th C. 1 photo (1940).

Thomas White House. Wood, two stories, late 18th C., two-story veranda. 2 photos (1940).

## BUCKLAND

Gates County (37)

Smith House. Wood, two stories, late 18th C. (Also wood dairy). 2 photos (1940).

## CAMDEN

Camden County (15)

Court House. Brick, one story, mid 19th C., Classic Revival. 1 photo (1940).

- CAMDEN VICINITY Camden County (15)  
 Gregory House. Brick, two stories, early 18th C., (altered). 2 photos (1940).  
 Grice House. Brick, two stories, mid 18th C. 4 photos (1934; 1940).
- CATALOOCHEE Haywood County (44)  
 Woody Cabin, Great Smoky Mountains National Park. Log, one story, late 19th C. 3 sheets (1937); 8 photos (1937).
- CHARLOTTE VICINITY Mecklenburg County (60)  
 McIntyre Cabin, 9 miles from Charlotte. Log, one story, early 18th C. 1 sheet (1934); 1 photo (1934).  
 Sugaw Creek Presbyterian Church. Brick, mid 19th C. 2 sheets (1934); 1 photo (1934).  
 Wallis House, 9 miles from Charlotte. Regular ashlar, two stories, late 18th C. 1 sheet (1934); 1 photo (1934).  
 Whitley's Mill. Wood, two stories, early 19th C. 2 sheets (1934); 1 photo (1934).  
 Wilson House, 15 miles from Charlotte. Wood, one and a half stories, early 19th C. 2 sheets (1934); 2 photos (1934).
- COLUMBUS Polk County (75)  
 Baptist Church. Brick, with cupola, mid 19th C. 1 photo (1937).  
 Court House. Brick, two stories with cupola, mid 19th C., Greek Revival. 2 photos (1937).  
 Jail. Brick, three stories, mid 19th C. 1 photo (1937).
- COOLEEMEE Davie County (30)  
 "Cooleemee". Wood, two stories with cupola, mid 19th C., Italianate. 1 sheet (c. 1850).
- CRESWELL VICINITY Washington County (94)  
 Granary, "Somerset" (Collins House). Brick and wood, three and a half stories, early 19th C., (altered). 1 photo (1940).  
 "Magnolia". Wood, two stories, early 19th C. 2 photos (1940).  
 Pettigrew House. Wood, one story, early 19th C., (restored). 1 photo (1940).  
 "Somerset" (Collins House). Wood, two stories, early 19th C., two-story veranda. 2 photos (1940).
- DAVIDSON Mecklenburg County (60)  
 Eumanean Hall, Davidson College. Brick, two stories, mid 19th C., Greek Revival. 2 sheets (1934); 4 photos (1934; 1937; 1940).  
 Maxwell Chambers Building, Davidson College. Brick, three stories with cupola, mid 19th C., (demolished). C. E. Walker, Architect. 1 photo (c. 1890).  
 Philanthropic Literary Hall, Davidson College. Brick, two stories, mid 19th C., Greek Revival. 2 sheets (1934); 3 photos (1934; 1937).
- EDENTON Chowan County (21)  
 "Beverly Hall", West King Street. Brick, two stories, early 19th C. 2 photos (1937).  
 Booth House, 133 East Church Street. Wood, one and a half stories, late 18th C. 5 photos (1937; 1940).  
 Court House, East King Street. Brick, two stories with cupola, mid 18th C. Gilbert Liege, Architect. 4 sheets (1934); 4 photos (1937; 1939; 1940).





COURT HOUSE, EDENTON, NORTH CAROLINA. 1767



EDENTON—*Continued.*

"Cupola House", 405 South Broad Street. Wood, two stories with cupola and overhang, mid 18th C. 14 sheets (1934; 1940); 12 photos (1937; 1939; 1940).

Everett House, 120 West Queen Street. Wood, one and half stories, mid 18th C. 3 photos (1937; 1940).

Iredell House, 107 East Church Street. Wood, two stories, late 18th C., two-story veranda. 4 photos (1937; 1940).

Page House. Wood, two stories, mid 19th C., two-story veranda. 1 photo (1940).

Saint Paul's Episcopal Church, West Church and Broad Streets. Brick, with spire, mid 18th C. 6 sheets (1934); 14 photos (1935; 1937; 1939).

EDENTON VICINITY

Chowan County (21)

"Athol." Wood, two stories, early 19th C., mansion type, Greek Revival. 5 photos (1940).

Caffield House. Wood, two stories, early 19th C. 1 photo (1940).

Haskins House. Wood, two stories, early 19th C., two-story veranda. 1 photo (1940).

"Hayes Manor House." Wood, two stories with cupola, early 19th C., mansion type, Early Republican, formal composition. (Also wood dairy). 16 sheets (1934; 1940); 14 photos (1937; 1940).

"Mulberry Hill." Brick, two and a half stories, late 18th C. 5 photos (1940).

"Sandy Point." Wood, two stories, early 19th C., two-story veranda. 1 photo (1940).

ELIZABETH CITY

Pasquotank County (70)

Christ Church. Brick, with tower, mid 19th C., Gothic Revival. 1 photo (1940).

ELIZABETH CITY VICINITY

Pasquotank County (70)

Jackson House. Brick and wood, one and a half stories, early 18th C., (restored). 1 photo (1940).

ELIZABETH TOWN VICINITY

Bladen County (9)

"Oakland" (Neal-Brissom House). Brick, two stories, early 19th C. 5 photos (1940).

FAITH VICINITY

Rowan County (80)

Grace Lower Church. Fieldstone, with cupola, late 18th C. 4 photos (1937).

Organ Evangelical Church. Fieldstone, with cupola, late 18th C. 3 photos (1937).

FAYETTEVILLE

Cumberland County (26)

Davis Inn (McKethan House). Wood, two stories, late 18th C., two-story veranda. 2 photos (1937).

First Presbyterian Church. Brick, with spire, early 19th C. 1 photo (1937).

House at 309 Dick Street. Wood, one story, late 18th C., (altered). 2 photos (1937).

House at 445 Moore Street. Wood, one story, early 19th C. 1 photo (1937).

"Liberty Point", Bow Street and Cool Spring Lane. Brick, two stories, late 18th C. 1 photo (1937).

McLaughlin House, 456 Person Street. Wood, one story, late 18th C. 1 photo (1937).

Old Hotel Cast-Iron Work now on modern dwelling. 1 photo (1937).

Old Market House. Brick, two stories with cupola, mid 19th C., Greek Revival, formal composition. 2 photos (1937).

Thornton House, Maiden Lane. Wood, two stories, early 19th C., mansion type, Greek Revival. 2 photos (1937).

- FLAT ROCK** Henderson County (45)  
Church of Saint John-in-the-Wilderness, North Carolina Highway No. 69. Brick, with tower, mid 19th C., (altered). Charles Baring, Architect. 7 sheets (1934); 8 photos (1934; 1937).
- FLETCHER** Henderson County (45)  
Calvary Church, North Carolina Highway No. 69. Brick with tower, mid 19th C. 4 photos (1934).
- GATES VICINITY** Gates County (37)  
Old Riddick House. Wood, one story, early 18th C. 2 photos (1940).  
Riddick House. Wood, one and a half stories, late 18th C. (Also outbuilding). 3 photos (1940).
- GATESVILLE VICINITY** Gates County (37)  
Carter House. Wood, two stories, late 18th C., two-story veranda, (altered). (Also out-buildings). 2 photos (1940).  
Hinton House. Wood, two stories, late 19th C., (altered). 1 photo (1940).  
Roberts House, Carter Farm. Wood, one story, early 18th C., 1 photo (1940).
- GRANITE QUARRY VICINITY** Rowan County (80)  
Braun House. Fieldstone, two stories, mid 18th C., (ruinous). 5 photos (1937; 1940).
- HALIFAX** Halifax County (42)  
Constitution House. Wood, one story, mid 18th C., (moved and restored 1920). 3 photos (1940).  
Ferrell Counting House. Wood, two stories, early 19th C., formal composition. 1 photo (1940).  
Old Clerk's Office. Brick, one story, late 18th C. 2 photos (1940).
- HENDERSON VICINITY** Warren County (93)  
"Montmorenci." Wood, two stories, early 19th C., Early Republican, (demolished c. 1935). 2 photos, dorways only (1939).
- HENDERSONVILLE** Henderson County (45)  
Judson College, Third Avenue West and Flemming Street. Regular ashlar, three stories, mid 19th C. 11 sheets (1934); 5 photos (1934).  
Saint James' Church, Main Street. Brick, with tower, mid 19th C. 1 photo (1937).
- HENDERSONVILLE VICINITY** Vance County (45)  
Fletcher House, N. C. Highway 69. Brick and wood, two stories, early 19th C. 1 photo (1937).
- HERTFORD VICINITY** Perquimans County (72)  
"Cove Grove." Wood, two stories, early 19th C., mansion type, Greek Revival. 2 photos (1940).  
Davenport House. Brick and wood, one and a half stories, mid 18th C. 2 photos (1940).  
"Lands End" (Leigh House). Brick, two stories, early 19th C., mansion type, Greek Revival. 1 photo (1940).  
Nixon House. Wood, two stories, late 18th C. 1 photo (1940).  
"Riverside" (Winslow House). Wood, two stories, late 18th C., Greek Revival, (altered). 1 photo (1940).

HERTFORD VICINITY—*Continued.*

- Skinner House. Wood, two stories, early 19th C., two-story veranda. 1 photo (1940).  
 "Stockton". Wood, two stories, mid 19th C., Greek Revival, formal composition. 1 photo (1940).  
 Sumner House. Wood, one and a half stories, late 18th C. 1 photo (1940).  
 White House. Wood, one and a half stories, late 18th C. 2 photos (1940).  
 White-Newbold House. Brick, one and a half stories, early 18th C., (altered). 4 photos (1940).

HILLSBORO Orange County (68)

- Burke-Heartt House. Wood, one and a half stories, late 18th C. 2 photos (1937).  
 Cottage opposite Burke-Heartt House. Wood, one story, late 18th C. 1 photo (1937).  
 Court House. Brick, two stories with cupola, mid 19th C., Greek Revival. Captain John Berry, Architect. 2 photos (1937).  
 Masonic Lodge. Brick, two stories, early 19th C., Greek Revival. 1 photo (1937).

HILLSBORO VICINITY Orange County (68)

- Barracks. Brick, three stories with towers, mid 19th C., Gothic Revival. 2 photos (1937).  
 Ruffin House. Wood, one and a half stories, early 19th C. 1 photo (1937).

HOBBSVILLE VICINITY Gates County (37)

- Winslow House. Wood and brick, one story, mid 18th C., (altered). 1 photo (1940).

INDIAN GAP Swain County (87)

- Pounding Mill, Great Smoky Mountains National Park. Wood, early 20th C., (moved). 2 sheets (1936); 8 photos (1935).

JAMESTOWN Guilford County (41)

- Mendenhall Counting House. Brick, two stories, early 19th C. 3 photos (1934; 1940).  
 Mendenhall House. Brick, two stories, early 19th C. 1 photo (1940).  
 Quaker Meeting House. Brick, one story, late 18th C. 1 photo (1940).

LEXINGTON Davidson County (29)

- Court House. Stucco, two stories with cupola, mid 19th C., Greek Revival, (rebuilt c. 1873). 1 photo (1940).

LEXINGTON VICINITY Davidson County (29)

- Caldcleuch House. Wood, two stories, late 18th C. 2 photos (1940).

LINCOLNTON VICINITY Lincoln County (55)

- "Ingleside." Brick, two stories, mid 19th C., mansion type, Greek Revival. 2 photos (1940).  
 "Mount Tizrah" (Brevard House). Wood, two stories, early 19th C., mansion type (Also wood office). 2 photos (1940).

LITTLETON Halifax County (42)

- Mosby Hall. Wood, two stories, early 19th C., formal composition. 4 photos (1940).

LOUISBURG VICINITY Franklin County (35)

- "Cascine" (Perry House). Wood, one story, late 18th C. 12 sheets (1940); 9 photos (1940).



MILTON

Caswell County (17)

Irwin House. Wood, two stories, late 18th C. 1 photo (1940).

Milton Church. Brick, with cupola, early 19th C. 1 photo (1940).

Old Shops. Brick and wood, one and two stories, early 19th C. 1 photo (1940).

Old Stores. Brick and wood, two stories, early 19th C. 1 photo (1940).

Row Houses. Brick, two stories, early 19th C. 1 photo (1940).

MOUNT MOURNE VICINITY

Iredell County (49)

Houston House. Wood, two stories, early 19th C. 1 photo (1940).

"Mount Mourne". Wood, two stories, early 19th C., Classic Revival. 1 photo (1940)

MURFREESBORO

Hertford County (46)

Britton House. Wood, one and a half stories, early 19th C. 1 photo (1940).

Chowan College. Brick and stucco, three stories with cupola, mid 19th C. 2 photos (1940).

Freeman House. Brick, two stories, late 18th C. 2 photos (1940).

Harrell House. Wood, two stories, mid 19th C., two-story veranda. 1 photo (1940).

Methodist Church. Wood with spire, early 19th C. 1 photo (1940).

Murfree House. Brick, two stories, early 19th C., mansion type, Greek Revival. 2 photos (1940).

Old Hotel. Wood, two stories, early 19th C., Greek Revival, (altered). 2 photos (1940).

(Old) Post Office. Brick, one story, late 18th C. 1 photo (1940).

Smith House. Wood, two stories, early 19th C. (Also outbuildings). 2 photos (1940).

Trader House. Brick, two stories, early 19th C. 2 photos (1940).

Vaughn House. Wood, two stories, mid 19th C., two-story veranda. 2 photos (1940).

White and Britton Store. Brick, two stories, early 19th C. 1 photo (1940).

Williams House. Brick, early 19th C. 1 photo, doorway only.

NEW BERN

Craven County (25)

Bryan House, 115 Pollock Street. Brick, two and a half stories, early 19th C., Early Republican. 8 sheets (1934); 6 photos (1926; 1934).

Colonel Leech House, 90 East Front Street. Wood, two stories, early 19th C. 1 photo (1937).

Coor House. Wood, two and a half stories, early 19th C., two-story veranda. 1 photo (1935).

Davis House, 76 Metcalf Street. Wood, one and a half stories, late 18th C. 1 photo (1937).

Hancock-Lee House, 166 Middle Street. Wood, one and a half stories, late 18th C. 3 photos (1937; 1940).

Harvey House, South Front Street. Brick, three stories, early 19th C. 1 photo (1937).

House at 109 Broad Street. Wood, two stories, late 18th C. 3 photos (1937; 1940).

House on Broad Street near George Street. Wood, one and a half stories, late 18th C. 2 photos (1937).

NEW BERN—*Continued.*

- House at 45 Burn Street. Wood, one and a half stories, late 18th C. 1 photo (1938).
- House at 53 Craven Street. Brick, two stories, early 19th C. 1 photo, doorway only (1937).
- House at 130 Craven Street. Wood, one story, early 19th C. 1 photo (1937).
- Ives House, 29 Johnson Street. Wood, two stories, early 19th C. 1 photo (1937).
- Jarvis House, 99 East Front Street. Brick, two and a half stories, early 19th C., Early Republican. 2 photos (1937).
- Judge Donald Law Office, Craven Street. Wood, one story, early 19th C., Early Republican. 2 sheets (1934); 1 photo (1934).
- Judge Gaston House, Craven Street. Wood, two and a half stories, early 19th C. 1 photo (1937).
- Masonic Opera House, Hancock Street. Brick, two stories, early 19th C. 1 photo (1937).
- Metz House, 48 George Street. Wood, one and a half stories, early 19th C. 1 photo (1937).
- New Bern Academy, New Street at Hancock. Brick, two stories, early 19th C., Early Republican. 2 photos (1937).
- Oaksmith House, East Front and Pollock. Brick, two stories, early 19th C., (altered). 1 photo (1937).
- Office, 120 Craven Street. Wood, one and a half stories, early 19th C. 1 photo (1937).
- Presbyterian Church, New and Middle Streets. Wood, with tower, early 19th C., Early Republican. Uriah Sandy, Architect. 5 sheets (1934); 7 photos (1934; 1940).
- Roberts House, New Street at Metcalf Street. Wood, two stories, early 19th C. 1 photo (1937).
- Saint Paul's Church. Wood, with spire, mid 19th C. 1 photo (1940).
- Slover House, Johnson and East Front Streets. Brick, three stories, early 19th C., mansion type. 1 photo (1937).
- Smallwood House, 95 East Front Street. Brick, two and a half stories, early 19th C., Early Republican. 8 sheets (1934); 7 photos (1926; 1934; 1940).
- Stanly House, New Street near Middle. Wood, two stories, late 18th C., mansion type, (altered). 5 photos (1937; 1940).

## NEW HOPE VICINITY

Perquimans County (72)

- Davis House. Brick and wood, one story, early 18th C., (additions). 1 photo (1940).
- Newby House. Wood, one story, mid 18th C. 1 photo (1940).
- Perry House. Wood, two stories, early 19th C. 1 photo (1940).
- Whedbee House. Wood, two stories, late 18th C. 1 photo (1940).

## NIXONTON

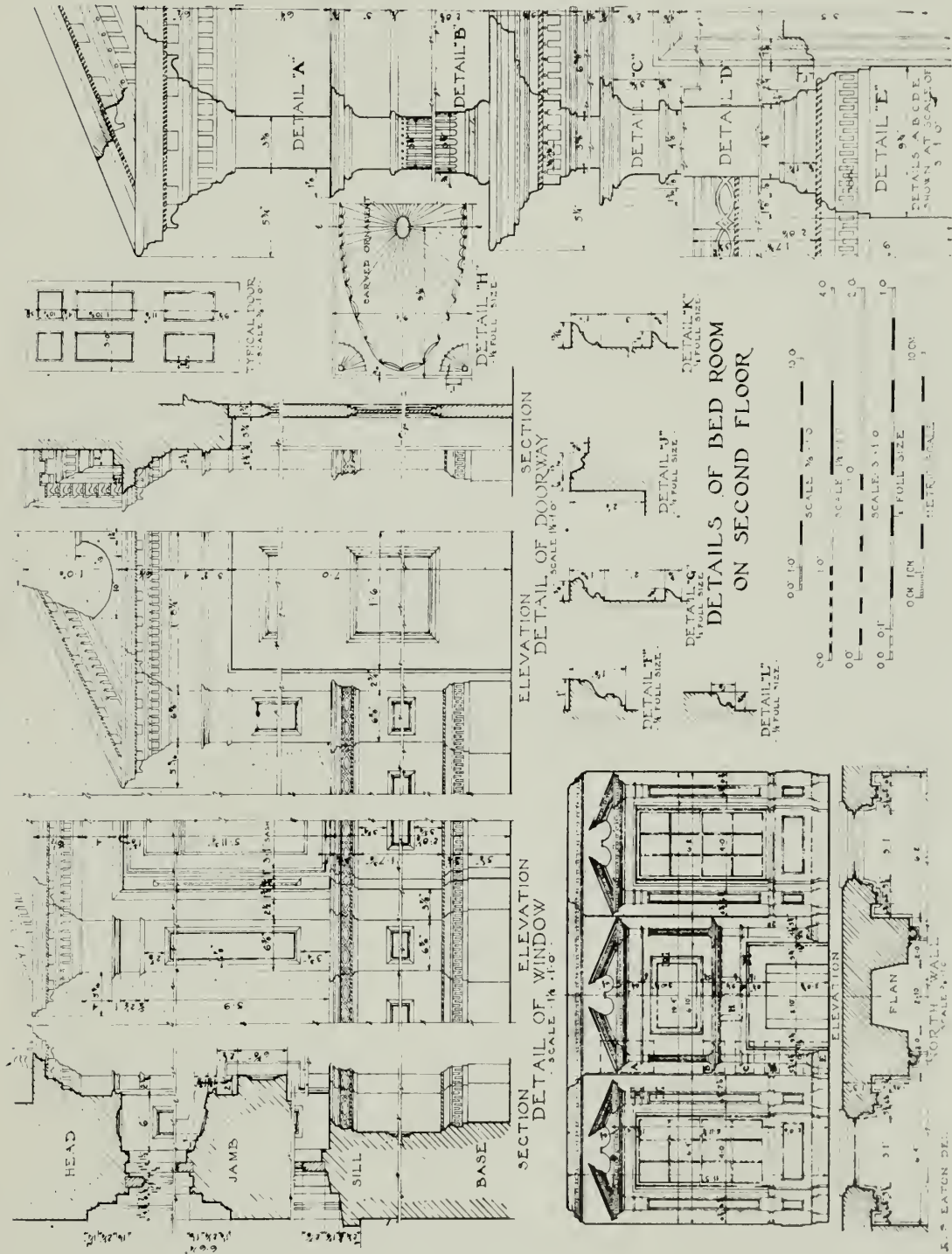
Piasquotank County (70)

- Lane House. Wood, one story, mid 18th C. 3 photos (1940).

## OAK RIDGE

Guilford County (41)

- Benbow House. Brick, two stories, early 19th C. 1 photo (1940).



SMALLWOOD HOUSE, NEW BERN, NORTH CAROLINA. 1812



- OLD TOWN Forsyth County (34)  
Bethabara Moravian Church. Regular ashlar, with cupola, late 18th C. 6 sheets (1934); 8 photos (1934).
- OLD TRAP VICINITY Camden County (15)  
Cartwright House. Wood, one and a half stories, late 18th C. 1 photo (1940).
- ORTON Brunswick County (10)  
Saint Philip's Church. Brick, early 18th C., (ruinous). 1 drawing (1918).
- RALEIGH Wake County (92)  
Andrew Johnson Birthplace, Pullen Park. Log, one and a half stories, late 18th C. 2 sheets (1934).  
Christ Church, Wilmington and Edenton Streets. Irregular ashlar, with tower, mid 19th C., English Gothic Revival. Richard Upjohn, Architect. 6 sheets (1934); 1 photo (1940).  
Lane House, 728 West Hargett Street. Wood, one and a half stories, mid 18th C. 6 sheets (1934).  
State Capitol Building. Regular ashlar, three stories with dome, mid 19th C., Greek Revival. Ithiel Town and A. J. Davis, Architects. 3 photos (1937).  
Vass House, 507 Halifax Street. Regular ashlar, two stories, mid 19th C. 11 sheets (1934).
- ROCKY MOUNT VICINITY Nash County (64)  
Lewis House. Brick, two stories, early 19th C., Greek Revival, mansion type. 1 photo (1940).
- SALISBURY Rowan County (80)  
Court House, Main Street. Brick and stucco, two stories, mid 19th C., Greek Revival. 3 sheets (1934); 2 photos (1934).  
Davis House, 303 South Main Street. Brick, two and a half stories, mid 19th C., mansion type, Greek Revival. 1 photo (1937).  
Toll House, West Monroe Street. Wood, two stories, late 19th C. 1 photo (1937).  
Whithead House, 223 North Fulton Street. Wood, two stories, early 19th C. 2 photos (1937).
- SANDY CROSS Gates County (37)  
Huffheimer House. Wood, two stories, late 18th C. 1 photo (1940).
- SCOTLAND NECK VICINITY Halifax County (42)  
Pope House. Wood, two stories, early 19th C., formal composition. 2 photos (1940).  
Smith House, Durham Farm. Wood, two stories, early 19th C., (additions). 1 photo (1940).
- SHAWBORO VICINITY Currituck County (27)  
Forbes House. Wood, two stories, early 19th C. (Also outbuilding). 3 photos (1940).
- SOUTH MILLS VICINITY Camden County (15)  
Gordon (Hinton) House. Wood, two stories, mid 19th C., Greek Revival. 1 photo (1940).  
Morgan House. Wood, two stories, early 19th C., Early Republican. 1 photo (1940).
- SPINDALE Rutherford County (81)  
Spindale House (Old Tavern). Brick, one story, early 19th C. 1 photo (1937).



BETHABARA MORAVIAN CHURCH, OLDTOWN, NORTH CAROLINA. 1788



- TARBORO Edgecombe County (33)  
 Cotton Press. Wood, early 19th C. 1 photo (1940).  
 Lanier House. Wood, two stories with cupola, mid 19th C. 1 photo (1940).  
 Williams House. Wood, two stories, early 19th C. 1 photo (1940).
- TARBORO VICINITY Edgecombe County (33)  
 "Coulmore" (Powell House). Wood, two stories with cupola, mid 19th C., Italianate.  
 E. G. Lind, Architect. 1 photo (1940).
- TILLERY Halifax County (42)  
 "Tillery". Wood, two stories, late 18th C., formal composition. (Also outbuilding).  
 11 photos (1940).
- TROTVILLE VICINITY Gates County (37)  
 Whitstallings House. Wood, two stories, early 19th C. 2 photos (1937).
- WARRENTON Warren County (93)  
 Davis House (now Store). Wood, one story, late 18th C. 4 sheets (1935); 6 photos  
 (1934; 1937).  
 Green House. Wood, one and a half stories, early 19th C. 3 photos (1937).  
 Hudgins House. Wood, one and a half stories, early 19th C. 2 photos (1939).
- WARRENTON VICINITY Warren County (93)  
 "Elgin". Wood, two stories, late 18th C., Early Republican. (Also wood outbuilding).  
 6 photos (1939; 1940).  
 Macon House. Wood, two stories, late 18th C., formal composition, Early Republican  
 2 photos (1939).  
 "Prospect Hill". Wood, two stories, late 18th C., mansion type, Early Republican.  
 (Also log outbuilding). 3 photos (1939).
- WILMINGTON New Hanover County (65)  
 Dudley House. South Front and Nun Streets. Brick and stucco, two and a half stories,  
 early 19th C., mansion type. 2 photos (1937).  
 Harper House, 1 Church Street. Wood, one and a half stories, early 19th C. 1 photo  
 (1937).
- WINFALL VICINITY Perquimans County (72)  
 "Belvidere" (Newby House). Wood, one and a half stories, mid 18th C. 1 photo  
 (1940).
- WINSTON-SALEM Forsyth County (34)  
 Belo House, South Main Street near Bank Street. Brick, two stories, mid 19th C.,  
 mansion type, Greek Revival, cast-iron veranda. 4 photos (1937; 1940).  
 Boner House, 512 South Liberty Street. Wood, one story, late 18th C., (altered). 2  
 photos (1937).  
 Chimney House, 113 Walnut Street. Log, two stories, late 18th C. 2 photos (1937).  
 Gothic Revival House, Church Street. Wood, two stories, early 19th C. 1 photo  
 (1940).  
 Home Moravian Church. Brick, with cupola, mid 18th C. 3 photo (1934; 1940).  
 House next to Moravian Church, Church Street. Brick, two stories, late 18th C. 1  
 photo (1940).



WINSTON-SALEM—*Continued.*

House of the Community Physician, 436 Church Street. Brick, two stories, mid 18th C. 3 photos (1934; 1940).

Land Office Building, 501 South Main Street. Brick and stucco, two stories, late 18th C. 1 photo (1937).

Leinbach House, 508 South Main Street. Wood, one story, early 19th C., (altered). 6 sheets (1934); 4 photos (1934).

Loesh Bank and House, 500 South Main Street. Brick, two stories, mid 19th C. 4 photos (1937).

Reich House, 731 South Main Street. Wood, two stories, early 19th C. 2 photos (1937; 1940).

Salem College, Administration Building, 463 South Church Street. Brick, one and a half stories, early 19th C. 5 photos (1934; 1937).

Salem College (Brothers House), South Main and Academy Streets. Brick and wood, two and two halves stories, mid 18th C. 5 photos (1937; 1940).

Salem College (Old Chapel Annex). Brick, two and a half stories, mid 18th C. 1 photo (1940).

Salem College (Sisters House), Salem Square. Brick, two and two halves stories, late 18th C. 6 photos (c. 1900; 1934; 1937; 1940).

Tavern, 800 South Main Street. Brick, two stories, late 18th C., two-story veranda, (altered). 12 sheets (1934); 8 photos (1934).

Turner House, 714 Main Street. Wood, two stories, early 19th C. 1 photo (1937).

Vogler House, 700 South Main Street. Brick, two stories, early 19th C. 2 photos (1934; 1940).

Wachovia Historical Society Museum (formerly Salem Boys' School), Main and Academy Streets. Brick, two stories, late 18th C. 6 sheets (1934); 9 photos (1934; 1940).

WINSTON-SALEM VICINITY

Forsyth County (34)

Spach House. Fieldstone, one story, mid 18th C., (ruinous). 8 photos (c. 1900).

YADKIN VALLEY

Caldwell County (14)

General Lenoir House. Wood, two stories, late 18th C. 2 photos (1937).

YANCEYVILLE

Caswell County (17)

Caswell New Building. Brick, two stories, early 19th C. 1 photo (1940).

Graves House. Brick, two stories, early 19th C., mansion type, Greek Revival. 5 photos (1934; 1940).

Poteat Inn. Wood, two stories, early 19th C. 3 photos (1940).

YANCEYVILLE VICINITY

Caswell County (17)

Pediment House. Wood, two stories, early 19th C., formal composition. 1 photo (1940).

Stamp's Quarter. Brick, two stories, early 19th C. 1 photo (1940).

Williams House. Wood, two stories, early 19th C. 1 photo (1940).

# OHIO

---

## AKRON

Summit County (77)

Colonel Perkins House, Maple Street. Regular ashlar, two stories, mid 19th C., mansion type, Greek Revival. 3 sheets (1934); 2 photos (1934).

## ASHLAND VICINITY

Ashland County (3)

Freer House, 1½ miles East of Ashland on Wooster Road. Wood, one and a half stories, mid 19th C. 2 sheets (1934); 2 photos (1934).

## ATWATER

Portage County (67)

Congregational Church. Wood, with cupola, mid 19th C., Greek Revival. 5 sheets (1934); 3 photos (1934).

## AURORA

Portage County (67)

Hopwood House, Eggleston Road. Brick, one story, early 19th C. 2 sheets (1936); 1 photo (1936).

Howard House, Route 17. Cobblestone, one story, mid 19th C. 2 sheets (1936); 1 photo (1936).

Root House, Chillicothe Road. Wood, two stories, early 19th C., Greek Revival. 3 sheets (1936); 4 photos (1936).

Willard House, Route 82. Wood, one story, early 19th C. 1 sheet (1936); 1 photo (1936).

## AURORA VICINITY

Geauga County (28)

Treat House, 2 miles south of Aurora on Route 43. Wood, two stories, early 19th C. 5 sheets (1936); 2 photos (1936).

## AVON

Lorain County (47)

Baldauf House, Avon Center Road. Regular ashlar, two stories, mid 19th C. 2 sheets (1936); 3 photos (1936).

Hardwick House, Detroit Road. Brick, two stories, early 19th C. 4 sheets (1936); 1 photo (1936).

Hurst House, Detroit Road. Regular ashlar, two stories, mid 19th C. 5 sheets (1936); 5 photos (1936).

Lewis House, Avon Center Road. Regular ashlar, one story, mid 19th C. 3 sheets (1936); 1 photo (1936).

Robinson-Fitch House, Avon Center Road. Fieldstone and stucco, one story, mid 19th C. 2 sheets (1936); 2 photos (1936).

Wilson-Riegelsberger House, Riegelsberger Road. Wood, one story, mid 19th C. 3 sheets (1936); 1 photo (1936).

## AVON VICINITY

Lorain County (47)

Sweet House, 3 miles from Avon on Detroit Road. Wood, two stories, mid 19th C. 4 sheets (1936); 2 photos (1936).

## BATH

Summit County (77)

Hopkins House, Route 21. Wood, two stories, early 19th C. 1 sheet, doorway only (1936); 1 photo (1936).

## BENTLEYVILLE

Cuyahoga County (18)

Bentley House, North Miles Road. Wood, two stories, early 19th C., Greek Revival. 4 sheets (1934); 5 photos (1936).

- BRECKSVILLE** Cuyahoga County (18)  
 Brecksville Inn, Brecksville Road. Wood, two stories, mid 19th C., Greek Revival. 3 sheets (1936); 2 photos (c. 1900; 1936).  
 Congregational Church, Highland Drive. Wood, with cupola, mid 19th C., Greek Revival. 3 sheets (1934); 4 photos (1934).
- BRISTOLVILLE** Trumbull County (78)  
 Congregational Church, State Routes No. 45 and No. 88. Wood, with cupola, mid 19th C., Greek Revival. 3 sheets (1936); 1 photo (1936).  
 Methodist Church. Wood with cupola, mid 19th C., Greek Revival. 1 photo (1936).
- BURTON** Geauga County (28)  
 Cook House, Claridon-Burton Road. Wood, one story, early 19th C. 3 sheets (1936).  
 Lew Lawyer House. Wood, two stories, early 19th C. 2 sheets (1936); 1 photo (1936).
- CAMP DENISON** Hamilton County (31)  
 Camp Dennison (Officers' Quarters and Guard House). Fieldstone, two stories, early 19th C. 15 sheets (1936); 3 photos (1936).
- CHAGRIN FALLS** Cuyahoga County (18)  
 Crawford House, Cleveland Street. Wood and stucco, two stories, mid 19th C., (altered.) 3 sheets (1936); 4 photos (1936).  
 March House, East Washington Street. Wood, one story, mid 19th C. 2 sheets (1934); 1 photo (1936).  
 Warren-Hollis House, 43 East Orange Street. Wood, one and a half stories, mid 19th C., Greek Revival. 2 sheets (1934); 1 photo (1934).
- CHAGRIN FALLS VICINITY** Cuyahoga County (18)  
 Sykes House, 4 miles from Chagrin Falls on Route 232. Wood, two stories, early 19th C. 3 sheets (1936); 1 photo (1936).  
 White-Allen House, High Street, 1½ miles to Chagrin Falls. Wood, two stories, early 19th C. 4 sheets (1936); 2 photos (1936).
- CHILLICOTHE** Ross County (71)  
 Barret House. Brick, one story with cupola, mid 19th C., Greek Revival. 1 photo (1937).
- CHILLICOTHE VICINITY** Ross County (71)  
 "Adena", Governor Worthington House, 3 miles northwest of Chillicothe. Regular ashlar, two stories, early 19th C. Benjamin Henry Latrobe, Architect. 2 photos (1937).
- CINCINNATI** Hamilton County (31)  
 Farmers College, 5553 Belmont Avenue. Brick, three stories, mid 19th C., Greek Revival. 6 sheets (1934); 4 photos (1934).  
 Kemper Cabin, Zoological Gardens. Log, two stories, early 19th C., (moved and restored). 4 sheets (1934); 3 photos (1934).  
 Marine Hospital, Third and Kilgour Streets. Brick, two stories, early 19th C. 12 sheets (1934); 9 photos (c. 1895; 1934).  
 Methodist Episcopal Church, 322 East 5th Street. Brick, early 19th C. 9 sheets (1934); 1 photo (1934).  
 National Theater, 312 Sycamore Street. Regular ashlar, one story, mid 19th C. 5 sheets (1934); 3 photos (1934).



CINCINNATI—*Continued.*

Saint Peter's Cathedral, Eighth and Plum Streets. Regular ashlar with spire, mid 19th C., Greek Revival. 7 photos (1940).

Sinton House (Taft Museum), 316 Pike Street. Wood, one and a half stories, early 19th C., mansion type, Early Republican, formal composition. Benjamin Latrobe, Architect. 18 sheets (1934); 2 photos (1934).

"Willowburn" (Thomson House), 1562 Hobart Avenue. Brick, two stories, mid 19th C., Greek Revival, formal composition. 7 sheets (1936); 2 photos (1936).

CINCINNATI VICINITY Hamilton County (31)

Baxter House, Ridge Avenue. Brick, two stories, early 19th C. 4 sheets (1934).

CLARIDON Geauga County (28)

Congregational Church, Route No. 85. Wood, with tower, early 19th C. 4 sheets (1936); 3 photos (1936).

CLARIDON VICINITY Geauga County (28)

Moffett House, 1½ miles from Claridon. Wood, two stories, early 19th C. 9 sheets (1936).

Taylor House, Taylor Road. Brick, two stories, early 19th C. 7 sheets (1936); 2 photos (1936).

CLARKSVILLE Clinton County (14)

Covered Bridge, Route No. 3. Wood, mid 19th C. 2 photos (1937).

CLEVELAND Cuyahoga County (18)

Case House, 1295 East Twentieth Street. Wood, one story, mid 19th C., Greek Revival. 4 sheets (1935); 1 photo (1936).

Dunham Tavern, 6709 Euclid Avenue. Wood, two stories, mid 19th C. 3 sheets (1934); 1 photo (1934).

May House, 1458 East Twelfth Street. Wood, one story, mid 19th C. 4 sheets (1935).

Mould House, 2637 Cedar Avenue. Wood, one story, mid 19th C., Greek Revival. 2 sheets (1935); 1 photo (1936).

Weddell House (Hotel), West Sixth Street and Frankfort Avenue. Brick, four stories, mid 19th C. 10 sheets (1935); 1 photo (1936).

CLEVELAND VICINITY Cuyahoga County (18)

Fosdick House, 3 miles from Cleveland on Canal Road. Regular ashlar, two stories, early 19th C. 3 sheets (1936); 1 photo (1936).

COLEBROOK Ashtabula County (4)

Freewill Baptist Church. Wood, with cupola, mid 19th C., Greek Revival. 2 photos (1936).

COLLINSVILLE VICINITY Butler County (9)

Covered Bridge, Seven Mile Creek, 1 mile from Collinsville. Wood, late 19th C. 2 sheets (1936).

COPLEY Summit County (77)

Arnold House. Wood, one story, early 19th C. 2 sheets (1935); 1 photo (1936).

DARRTOWN VICINITY Butler County (9)

Krebs House, 5 miles south of Morning Sun on State Route 224. Brick, two stories, mid 19th C. 1 photo (1937).



PETER ALLEN HOUSE, KINSMAN, OHIO. c. 1821

- DAYTON Montgomery County (57)  
 Court House, Third and Main Streets. Regular ashlar, two stories, mid 19th C., Greek Revival. 2 photos (1937).  
 Newcom Tavern, Van Cleve Park, East Monument Avenue. Log, two stories, late 18th C. 7 sheets (1936); 2 photos (1936).
- DEERFIELD Portage County (67;  
 Shively House. Wood, two stories, early 19th C., (doorway only). 1 sheet (1934)  
 1 photo (1934).
- DOVER Cuyahoga County (18)  
 Hurst House, 31156 Detroit Road. Brick, two stories, early 19th C. 7 sheets (1936);  
 5 photos (1936).
- ELIZABETHTOWN Hamilton County (31)  
 Presbyterian Church. Brick, with spire, early 19th C. 2 sheets (1934); 3 photos (1934).
- FINDLAY VICINITY Hancock County (32)  
 Ewing House, 4 miles south of Findlay on Route 68. Wood, one and a half stories, early 19th C. 6 sheets (1934); 1 photo (1934).
- FREMONT Sandusky County (72)  
 Court House, South Park Street. Brick, two stories with cupola, mid 19th C., Greek Revival. Williams, Architect. 6 sheets (1934); 2 photos (1934).  
 Edgerton House, Buckland Avenue. Wood, one story, early 19th C. 4 sheets (1934);  
 3 photos (1934).
- GALLIPOLIS Gallia County (27)  
 Gallipolis Post Office, First Avenue. Wood, one story, late 18th C. 4 sheets (1936); 1  
 photo (1936).  
 "Our House", First Avenue. Brick, two stories, early 19th C. 13 sheets (1936); 6 photos  
 (1936; 1937).
- GATES MILLS Cuyahoga County (18)  
 Chagrin Valley Hunt Club, Mayfield and River Roads. Wood, early 19th C., (doorway  
 only). 1 sheet (1935); 1 photo (1936).  
 Saint Christopher's-by-the-River, Mayfield Road. Wood, with spire, mid 19th C., Greek  
 Revival. 6 sheets (1935); 3 photos (1936).
- GEORGETOWN Brown County (8)  
 Grant's School House, Water Street. Brick, one story, early 19th C. 4 sheets (1936);  
 1 photo (1936).  
 John Thompson House. Brick, two and a half stories, mid 19th C., Greek Revival. 1  
 photo (1937).
- GEORGETOWN VICINITY Brown County (8)  
 Nettie Thompson House, 1½ miles west of Georgetown on State Road 125. Brick, two  
 and a half stories, mid 19th C. 14 sheets (1936); 6 photos (1936).
- HAMILTON VICINITY Butler County (9)  
 New London Pike Covered Bridge, Indian Creek. Wood, mid 19th C. 3 sheets (1936).
- HARMONY Clark County (12)  
 Warren House (Old Tavern), Route 40. Brick, two stories, mid 19th C. 1 photo (1937).



## HARRISON VICINITY

Hamilton County (31)

Eighteen Mile House, 4 miles east of Harrison on U. S. Route No. 52. Brick, two stories, early 19th C., two-story veranda. 8 sheets (1934); 1 photo (1934).

Looker House, 1 mile east of Harrison on New Haven Road. Regular ashlar, one and a half stories, early 19th C. 6 sheets (1934); 2 photos (1934).

## HUDSON

Summit County (77)

Baldwin-Buss House, Main Street and Streetsboro Road. Wood, two stories, early 19th C., Early Republican, (altered). 2 sheets (1934); 1 photo (1934).

Bliss House, Western Reserve Academy, Hudson and College Streets. Wood, two stories, early 19th C. 1 sheet (1936); 1 photo (1936).

Chapel, Western Reserve Academy. Brick, with cupola, early 19th C. 3 sheets (1934); 3 photos (1934).

North Hall, Western Reserve Academy. Brick, four stories, mid 19th C. 1 sheet (1934); 2 photos (1934).

Observatory, Western Reserve Academy. Brick, one story with dome, mid 19th C. 1 sheet (1934); 1 photo (1934).

President's House, Western Reserve Academy, Hudson and College Streets. Brick, two stories, early 19th C. 8 sheets (1936); 2 photos (1936).

## HUNTINGTON VICINITY

Lorain County (47)

Clark-Pratt-Kemery House, 1¼ miles from Huntington on Route 58. Wood, one and a half stories, early 19th C. 3 sheets (1936); 2 photos (1936).

Dirlam-Allen House, 1 mile from Huntington on State Route 58. Wood, two stories, mid 19th C. 5 sheets (1936); 3 photos (1936).

Roice-Tipton House, 1 mile north of Huntington on Bursley Road. Wood, one story, mid 19th C. 8 sheets (1936); 2 photos (1936).

## IRA

Summit County (77)

Hale House, Oak Hill Road. Brick, three stories, early 19th C. 6 sheets (1936); 1 photo (1936).

## JASPER

Pike County (66)

Jones House, State Highway 24. Regular ashlar, one story, early 19th C., Greek Revival. 9 sheets (1936); 3 photos (1936).

## JEFFERSON

Ashtabula County (4)

Giddings Law Office, Chestnut and Walnut Streets. Wood, one story, early 19th C. 2 sheets (1936); 5 photos (1936).

Talcott House, Walnut Street. Wood, one and a half stories, early 19th C. 1 sheet (1936).

## KINSMAN

Trumbull County (78)

Congregational-Presbyterian Church. Wood, with tower, early 19th C., Greek Revival. 3 sheets (1936); 3 photos (1936).

## KINSMAN VICINITY

Trumbull County (78)

Allen House, State Highway Route 7. Wood, two stories, early 19th C., Early Republican. 13 sheets (1936); 2 photos (1936).

## KIRTLAND

Lake County (43)

Kirtland Mormon Temple. Stone and stucco, with cupola, early 19th C. 6 sheets (1934); 16 photos (1934).

- LAFAYETTE Madison County (49)  
Red Brick Tavern, U. S. Route 40. Brick, two stories, mid 19th C. 1 photo (1937).
- LAKEWOOD Cuyahoga County (18)  
Hall House, 1396 Saint Charles Avenue. Irregular ashlar, one and a half stories, late 18th C. 2 sheets (1935); 2 photos (1936).  
Nicholson House, 1335 Detroit Avenue. Wood, two stories, early 19th C. 6 sheets (1935); 4 photos (1936).  
Warren House, Warren and Fisher Roads. Brick, two stories, mid 19th C. 3 sheets (1935); 2 photos (1936).
- LANCASTER VICINITY Friarfield County (23)  
Duplar House, 7 miles north of Lancaster on Route 22. Wood, two stories, mid 19th C. 1 photo (1937).
- LEBANON Warren County (83)  
Golden Lamb Hotel, Main Street. Brick, three stories, early 19th C., (altered). 7 sheets (1936); 1 photo (1936).
- LEBANON VICINITY Warren County (83)  
Scott House, 3 miles from Lebanon. Wood, two stories, early 19th C. 8 sheets (1937).
- LIMAVILLE Stark County (76)  
Baldwin House. Wood, two stories, early 19th C., doorway only. 1 sheet (1934); 1 photo (1934).
- MANCHESTER Adams County (1)  
General Massie House. Wood, one story, late 18th C. 4 sheets (1936); 2 photos (1936).
- MARIEMONT Hamilton County (31)  
Ferris House (Mariemont Historical Museum), 3905 Plainville Road. Brick, two stories, early 19th C. 8 sheets (1934); 4 photos (1934).
- MARIEMONT VICINITY Hamilton County (31)  
Joseph Ferris House, 5801 Wooster Pike. Brick, two stories, early 19th C., mansion type, Greek Revival. 10 sheets (1934); 4 photos (1934).
- McCUTCHEENVILLE Wyandot County (88)  
Shoemaker House, Route No. 53. Wood, two stories, early 19th C. 1 sheet (1934); 1 photo (1934).
- MENTOR Lake County (43)  
Bolton House. Wood, one and a half stories, mid 19th C., Gothic Revival. 2 sheets (1934); 2 photos (1934).
- MILAN Eric County (22)  
Edison Birthplace, Front Street and Choate Avenue. Brick, one story, mid 19th C. 2 sheets (1934); 2 photos (1934).
- MONROE VICINITY Butler County (9)  
Harkrader House, Route 25, north of Monroe. Wood, two stories, mid 19th C. 2 photos (1937).
- MONROEVILLE Huren County (39)  
Schug House, Brown Street. Wood, one and a half stories, early 19th C., Greek Revival. 2 sheets (1934); 1 photo (1934).
- MONTGOMERY VICINITY Hamilton County (31)  
Barn, U. S. Route 3. Wood, one story, early 19th C., (demolished). 6 photos (1937).

- MOUNT CARMEL VICINITY** Hamilton County (31)  
Campbell House, 1 mile north of Mount Carmel. Brick, one story, early 19th C., Greek Revival. 7 sheets (1934); 3 photos (1934).
- MOUNT HEALTHY VICINITY** Hamilton County (31)  
Whallon House, Winton Road. Brick, two stories, early 19th C. 13 sheets (1936); 3 photos (1936).
- MOUNT VERNON** Knox County (42)  
Curtis-Devin House, 101 North Main Street. Brick, two and a half stories, early 19th C., mansion type, Greek Revival. 5 sheets (1934); 1 photo (1934).
- NEWTOWN** Hamilton County (31)  
Harrison-Landers House, Newtown Road. Brick, two stories, early 19th C. 2 photos (1936).
- NEWTON FALLS** Trumbull County (78)  
Covered Bridge, Mahoning River. Wood, early 19th C. 3 sheets (1936); 3 photos (1936).
- NORTH BEND VICINITY** Hamilton County (31)  
Harrison House, 3 miles southwest of North Bend, on Brower Road. Brick, two stories, early 19th C. 7 sheets (1934); 2 photos (1934).
- NORTH BLOOMFIELD** Trumbull County (78)  
Brownwood Farm. Wood, two stories, early 19th C., Early Republican. 2 photos (1936).
- NORTH BRISTOL** Trumbull County (78)  
White House, State Route 45. Wood, two stories, early 19th C., Early Republican. 4 sheets (1936); 2 photos (1936).
- NORTHFIELD VICINITY** Summit County (77)  
French House, 4 miles south of Northfield. Stone, two stories, mid 19th C. 2 sheets (1936).
- NORTH LEWISBURG VICINITY** Union County (80)  
Covered Bridge over Big Darby Creek, 3 miles from North Lewisburg. Wood, mid 19th C. 3 sheets (1934); 1 photo (1934).  
Covered Bridge over Spain's Creek, 3 miles from North Lewisburg. Wood, mid 19th C. 3 sheets (1934); 1 photo (1934).  
Grey House, 3 miles east of North Lewisburg. Brick, one story, early 19th C., (altered). 8 sheets (1934); 1 photo (1934).
- NORTH OLMSTEAD** Cuyahoga County (18)  
Carpenter House, Lorain Road. Wood, two stories, early 19th C. 6 sheets (1935); 4 photos (1936).  
Universalist Church, Lorain and Butternut Ridge Roads. Wood, with cupola, mid 19th C. 3 sheets (1936); 1 photo (1936).
- NORWALK** Huron County (39)  
Dr. Fulstow House, 99 West Main Street. Wood, two stories, mid 19th C., Greek Revival. 6 sheets (1935); 2 photos (1936).  
Martin House, 54 West Main Street. Brick, two stories, early 19th C., mansion type, Early Republican. 3 sheets (1934); 4 photos (1934).





"S" BRIDGE, MIDDLEBORNE VICINITY, OHIO



## OXFORD

Butler County (9)

Guest House (Rodger's House), 300 East High Street. Wood, one and a half stories, mid 19th C. 6 sheets (1936); 1 photo (1936).

Presbyterian Parsonage, East High Street. Brick, one story, mid 19th C., (altered). 2 photos (1936).

## PAINESVILLE

Lake County (43)

Court House (now City Hall), Richmond and Mentor Avenues. Brick, two stories with dome, mid 19th C., Greek Revival, (remodeled). George Mugate, Architect. 3 sheets (1936); 2 photos (1936).

Dr. Mathews House, North State Street. Wood, two stories, early 19th C., Early Republican, formal composition. Jonathan Goldsmith, Architect. 9 sheets (1934); 3 photos (1934).

Lockwood House, South Park Place. Wood, one story, early 19th C. 2 sheets (1936).

Malin House, 30 South Park Place. Wood, two stories, early 19th C. 2 sheets (1936); 1 photo (1936).

Marshall House, 375 Bank Street. Wood, two stories, early 19th C., (altered). 4 sheets (1936); 5 photos (1936).

Rider Tavern. Wood, two stories, early 19th C., Greek Revival. 2 photos (1936).

## PARMA

Cuyahoga County (18)

Gilchrist House, 6515 York Road. Wood, one story, mid 19th C. 3 sheets (1934); 2 photos (1936).

## PARMA HEIGHTS

Cuyahoga County (18)

Fay House, Wooster Pike. Wood, two stories, mid 19th C., Greek Revival. 4 sheets (1934); 1 photo (1934).

## PENINSULA

Summit County (77)

Bronson House, Route 303. Regular ashlar, two stories, mid 19th C. 5 sheets (1936); 2 photos (1936).

## PIKETON VICINITY

Pike County (66)

Governor Lucas House, 2 miles east of Piketon on State Road 124. Brick, two stories early 19th C. 13 sheets (1936).

## RIPLEY

Brown County (8)

Dr. Rankin House. Brick, one story, early 19th C. 9 sheets (1936); 2 photos (1936).

## SEVILLE

Medina County (52)

Saint John House. Brick, two and a half stories with cupola, mid 19th C. 2 sheets (1934); 1 photo (1936).

Welday House. Wood, two stories, early 19th C., Greek Revival. 2 sheets (1934); 1 photo (1936).

## SINKING SPRING

Highland County (36)

Octagonal School House. Brick, one story, early 19th C. 1 photo (1937).

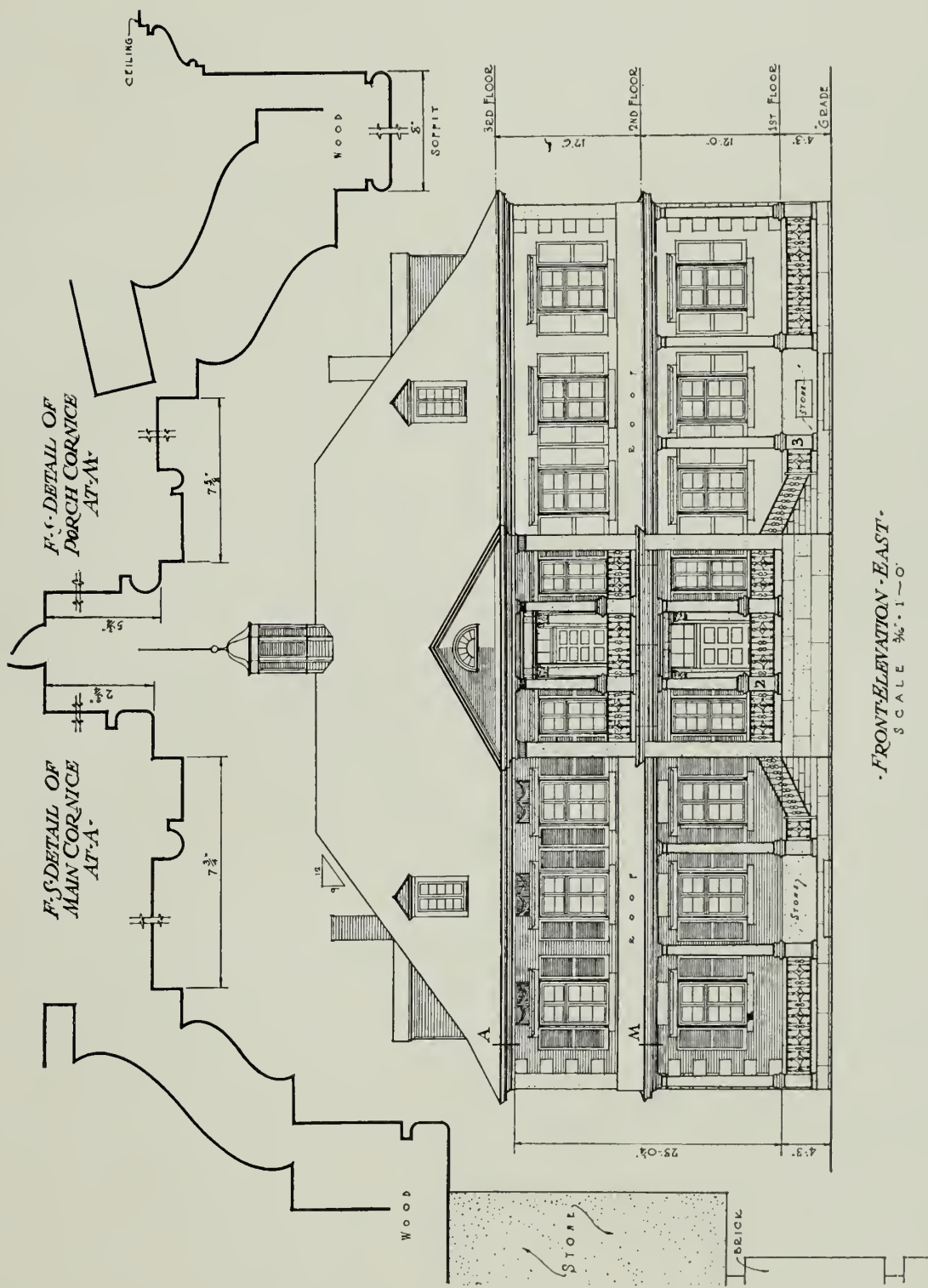
## SOLON VICINITY

Cuyahoga County (18)

Blackman House, 2 miles from Solon on Pettibone Road. Wood, two stories, mid 19th C. 2 sheets (1936); 2 photos (1936).

- STREETSBORO** Portage County (67)  
Baptist Church (now Methodist Church), Routes Nos. 43 and 14. Wood, with spire, mid 19th C., Greek Revival. 2 sheets (1936); 1 photo (1936).
- TALLMADGE** Summit County (77)  
Congregational Church. Wood, with tower, early 19th C., Early Republican. 4 sheets (1934); 4 photos (1934).
- TWINSBURG** Summit County (77)  
Elliott Building, Route 14. Brick, two stories, early 19th C. 2 sheets (1934); 2 photos (1936).  
Twinsburg Congregational Church. Wood, with spire, early 19th C., Greek Revival. 4 sheets (1934); 6 photos (1936).
- TWINSBURG VICINITY** Summit County (77)  
Herrick House, 1 mile from Twinsburg on Route 91. Regular ashlar, two stories, mid 19th C. 3 sheets (1936); 1 photo (1936).
- UNIONVILLE** Lake County (43)  
Unionville Tavern, County Line Road. Wood, two and a half stories, early 19th C. 3 sheets (1936); 2 photos (1936).
- UNIONVILLE VICINITY** Ashtabula County (4)  
Harper House, one mile from Unionville. Wood, one story, early 19th C. 1 sheet (1934); 4 photos (1934).
- VERMILION VICINITY** Erie County (22)  
Swift House. Wood, one story, mid 19th C., mansion type, Greek Revival. 3 sheets (1935); 1 photo (1936).
- WARREN** Trumbull County (78)  
Iddings House, South Street. Wood, one story, early 19th C. 7 sheets (1936); 1 photo (1936).  
Kinsman House, 303 Mahoning Avenue. Brick, two stories, early 19th C., mansion type, Greek Revival. 10 sheets (1936); 3 photos (1936).  
Kinsman Office, 303 Mahoning Avenue. Wood, one story, early 19th C. 1 sheet (1936).
- WATERVILLE** Lucas County (48)  
Columbian House (Tavern), River Road. Wood, three stories, early 19th C. John Fry, Architect. 8 sheets (1934); 3 photos (1934).
- WELLINGTON** Lorain County (47)  
Gillette House, Route 18, Blue Goose Corners. Wood, one and a half stories, mid 19th C. 4 sheets (1936); 1 photo (1936).
- WESTCHESTER** Butler County (9)  
"Blue Shutters", Route 25. Brick, one and a half stories, mid 19th C. 2 photos (1937).
- WEYMOUTH** Medina County (52)  
First Congregational Church, State Route No. 3. Wood with cupola, early 19th C. 3 sheets (1936).
- WOOSTER** Wayne County (85)  
Moore-Brewster House, 202 Market Street. Brick, two stories, early 19th C., mansion type, Greek Revival. 11 sheets (1936); 2 photos (1936).





-FRONT-ELEVATION-EAST-  
SCALE 3/16"=1'-0"

KING'S PALACE, ZOAR, OHIO. 1833

## HISTORIC AMERICAN BUILDINGS SURVEY

---

### ZANESVILLE VICINITY

Muskingum County (60)

Bridge, 3½ miles north of Zanesville on Route 40. Regular ashlar, early 19th C. 2 photos (1937).

Headley Inn, 3½ miles west of Zanesville on Route 40. Regular ashlar, two stories, early 19th C. 2 photos (1937).

### ZOAR

Tuscarawas County (79)

Beiter House (No. 3), Fourth and Main Streets. Wood, two stories, mid 19th C. 3 sheets (1936); 1 photo (1936).

Blacksmith Shop. Half-timber, one story, mid 19th C. 3 photos (1936).

Brewery, Fifth and Park Streets. Wood, two stories, early 19th C. 3 sheets (1936); 3 photos (1936).

Cider Mill, Second and Foltz Streets. Wood, one story, early 19th C. 5 sheets (1936); 3 photos (1936).

Cobbler Shop, Main Street. Half-timbered, one story, early 19th C. 2 sheets (1936); 2 photos (1936).

Cow Barn, Second Street. Wood, two stories, mid 19th C. 2 sheets (1936); 1 photo (1936).

Dormitory, Third Street. Wood, two stories, mid 19th C. 5 sheets (1936); 1 photo (1936).

Episcopal Church, Main Street. Brick with cupola, mid 19th C. 5 sheets (1936); 2 photos (1936).

First Meeting House, Fourth Street. Log, one and a half stories, early 19th C. 2 sheets (1936); 3 photos (1936).

Gardener's Cottage, 4th Street. Brick and wood, two stories, early 19th C. (Also well-house). 3 sheets (1936); 5 photos (1936).

General Store and Post Office. Wood, two stories, early 19th C. 2 photos (1936).

Grist Mill, First Street. Wood, two stories, early 19th C. 4 sheets (1936); 1 photo (1936).

Hermitage, Third Street. Log, one story, early 19th C. 1 sheet (1936); 2 photos (1936).

House on First and Main Streets. Wood, two stories, early 19th C. 1 photo (1936).

House on hill across from Planing Mill. Wood, two stories, early 19th C. 1 photo (1936).

Kappel House, Third and Main Streets. Wood, two stories, early 19th C. 3 sheets (1936); 1 photo (1936).

Keucherer House, Third and Main Streets. Brick, two stories, mid 19th C. 3 sheets (1936); 2 photos (1936).

"King's Palace", Main Street and Third Street. Brick, two and a half stories with cupola, early 19th C., wood wing, two-story veranda. 13 sheets (1937); 8 photos (1936).

Planing Mill. Wood, two stories, early 19th C. 1 photo (1936).

Rieker House, Third Street. Wood, two stories, mid 19th C. 1 photo (1937).

ZOAR—*Continued.*

Saddler Shop, Second Street. Wood, one story, early 19th C. 1 sheet (1936); 1 photo (1936).

Schlather House (Jebenhäuschen), Fourth Street. Log, one and a half stories, early 19th C. 3 sheets (1936); 3 photos (1936).

Sewing House, Second and Park Streets. Wood, two stories, early 19th C. 6 sheets (1936); 1 photo (1936).

Zeeb House, Fourth and Park Streets. Log, one story, early 19th C. 1 sheet (1936); 1 photo (1936).

Zoar Hotel, Second and Main Streets. Wood, two and a half stories with cupola, early 19th C. 11 sheets (1936); 6 photos (1936).

Zoar Jail, Foltz Street. Wood, one story, early 19th C. 1 sheet (1936); 1 photo (1936).



# OKLAHOMA

---

## FORT GIBSON

Muskogee County (51)

Bake Oven, Fort Gibson, Garrison Avenue. Irregular ashlar, one story, mid 19th C. 1 sheet (1934); 2 photos (1934).

Barracks Building, Fort Gibson, Garrison Avenue. Irregular ashlar, two stories, mid 19th C., (ruinous). 14 sheets (1934); 3 photos (1934).

Blacksmith Shop, Fort Gibson, Garrison Avenue. Regular ashlar, one story, mid 19th C. 2 sheets (1934); 2 photos (1934).

Commanding Officers Quarters, Fort Gibson, Coppinger Avenue. Regular ashlar, two stories, mid 19th C. 16 sheets (1934); 7 photos (1934).

Commissary Building, Fort Gibson, Garrison Avenue. Irregular ashlar, one story, mid 19th C. 10 sheets (1934); 3 photos (1934).

Headquarters Building, Fort Gibson, Garrison Avenue. Regular ashlar, one story, mid 19th C. 5 sheets (1934); 4 photos (1934).


Howard House, Creek Street. Wood, one story, early 19th C. 3 sheets (1934). 5 photos (1934).

Powder Magazine House, Fort Gibson, Garrison Avenue. Irregular ashlar, one story, mid 19th C. 2 sheets (1934); 2 photos (1934).

## FORT GIBSON VICINITY

Wagoner County (73)

Houston Cabin, 3 miles north of Fort Gibson. Wood, one story, early 19th C. 7 sheets (1934); 3 photos (1934).



SAM HOUSTON HOUSE, FORT GIBSON VICINITY, OKLAHOMA. EARLY 19TH CENTURY

# OREGON

---

- ASHLAND VICINITY Jackson County (15)  
Tolman House. Wood, two stories, mid 19th C., two-story veranda. 17 sheets (1934); 2 photos (1934).
- AURORA Marion County (24)  
Keil House, one quarter mile from Aurora. Wood, two stories, mid 19th C., two-story veranda. 14 sheets (1934); 2 photos (1934).
- DALLAS Polk County (27)  
Lyle House, State Highway 22. Wood, one and a half stories, mid 19th C. 2 photos (1934).
- DALLAS VICINITY Polk County (27)  
Old Boarding-House, 2 miles from Dallas. Wood, one story, mid 19th C. 7 sheets (1934); 2 photos (1934).
- DAYTON Yamhill County (36)  
Fort Yamhill, Public Park. Log, two stories, mid 19th C., (moved 1911). 3 sheets (1934); 2 photos (1934).
- DUNDEE Yamhill County (36)  
Hagey House. Wood, one story, mid 19th C. 8 sheets (1934); 2 photos (1934).
- FOREST GROVE Washington County (34)  
College Hall, Pacific University. Wood, two stories with cupola, mid 19th C. 4 sheets (1934); 2 photos (1934).  
Smith House. Wood, two stories, mid 19th C. 2 photos (1934).
- GERVAIS VICINITY Marion County (24)  
Brown House. Wood, two stories, mid 19th C., Greek Revival, formal composition. 14 sheets (1934); 4 photos (1934).  
Parker House, 13 miles from Salem. Wood, two stories, mid 19th C. 10 sheets (1934); 1 photo (1934).
- GOLD HILL VICINITY Jackson County (15)  
Rock Point Tavern. Wood, two stories, mid 19th C., two-story veranda. 3 photos (1934).
- HOPEWELL VICINITY Yamhill County (36)  
Gay House, 2 miles from Hopewell. Brick, one and a half stories, mid 19th C. 7 sheets (1934); 2 photos (1934).
- HOSKINS Benton County (2)  
Watson House. Wood, one story, mid 19th C. 6 sheets (1934); 2 photos (1934).
- HOWELL PRAIRIE Marion County (24)  
McCorkle House. Wood, two stories, mid 19th C. 2 photos (1934).
- JACKSONVILLE Jackson County (15)  
Combest House, North Oregon and C Streets. Wood, one story, mid 19th C. 9 sheets (1934); 3 photos (1934).  
Reed House, North Oregon and D Streets. Wood, one story, mid 19th C. 6 sheets (1934); 2 photos (1934).
- JACKSONVILLE VICINITY Jackson County (15)  
Bybee House, 1½ miles from Jacksonville. Wood, two stories, mid 19th C. 13 sheets (1934); 3 photos (1934).






WEST UNION BAPTIST CHURCH, WEST UNION, OREGON. 1853



- JEFFERSON Marion County (24)  
 Conser House. Wood, one and a half stories, mid 19th C. 11 sheets (1934); 3 photos (1934).
- JEFFERSON VICINITY Linn County (22)  
 Baber House, 3 miles from Jefferson. Wood, one story, mid 19th C., Greek Revival. 8 sheets (1934); 3 photos (1934).
- LAFAYETTE VICINITY Yamhill County (36)  
 Cook House. Wood, two stories, mid 19th C. 2 photos (1934); 9 sheets (1937).  
 Fletcher House. Wood, two stories, mid 19th C. 9 sheets (1934); 2 photos (1934).
- LORANE VICINITY Lane County (20)  
 Cartwright House, 3 miles south of Lorane. Wood, two stories, mid 19th C. 8 sheets (1937); 3 photos (1934).
- MILWAUKIE Clackamas County (3)  
 Lewelling House. Wood, two stories, mid 19th C. 3 photos (1934).
- MOLALLA VICINITY Clackamas County (3)  
 Dibble House. Wood, two stories, mid 19th C. 8 sheets (1934); 2 photos (1934).  
 Dickey House, 6 miles from Molalla. Wood, two stories, mid 19th C., two-story veranda. 9 sheets (1934); 3 photos (1934).
- MOUNT PLEASANT Clackamas County (3)  
 Ainsworth House. Wood, two stories, mid 19th C., mansion type, Greek Revival. 2 photos (1934).  
 Holmes House (Rose Farm). Wood, two stories, mid 19th C. 14 sheets (1934); 3 photos (1934).  
 McCarver House (Locust Farm). Wood, two stories, mid 19th C. 10 sheets (1934); 2 photos (1934).
- OAKLAND Douglas County (10)  
 Powell House, Second Avenue and Maple Street. Wood, one story, mid 19th C. 7 sheets (1934); 2 photos (1934).  
 Young House, Second Avenue and Maple Street. Wood, one story, mid 19th C. 8 sheets (1934); 3 photos (1934).
- OREGON CITY Clackamas County (3)  
 McLoughlin House. Wood, two stories, mid 19th C., (moved 1909). 2 photos (1934).
- PEDEE Polk County (27)  
 Johnson House. Wood, one story, mid 19th C. 7 sheets (1934); 2 photos (1934).
- PERRYDALE Polk County (27)  
 Richmond House. Wood, one story, mid 19th C. 7 sheets (1936); 2 photos (1934).
- PHOENIX Jackson County (15)  
 Colver House. Wood, one story, mid 19th C. 6 sheets (1934); 2 photos (1934).
- REEDVILLE Washington County (34)  
 Reed House. Wood, two stories, mid 19th C. 2 photos (1934).
- RICKREALL VICINITY Polk County (27)  
 Nesmith House. Wood, one story, mid 19th C. 9 sheets (1934); 2 photos (1934).
- ROGUE RIVER VICINITY Jackson County (15)  
 Birdseye House. Log, one story, mid 19th C. 4 photos (1934).

- SAUVIE ISLAND Multnomah County (26)  
Bybee House. Wood, two stories, mid 19th C. 7 sheets (1934); 2 photos (1934).
- SILVERTON Marion County (24)  
Brown House, Fifth and Main Streets. Wood, one story, mid 19th C. 7 sheets (1934); 2 photos (1934).
- WEST UNION Washington County (34)  
West Union Baptist Church. Wood, with cupola, mid 19th C. 6 sheets (1934); 3 photos (1934).
- WILSONVILLE VICINITY Clackamas County (3)  
Curry House. Wood, one story, mid 19th C. 14 sheets (1934); 2 photos (1934).
- WOLF CREEK Josephine County (17)  
Wolf Creek Tavern, Pacific Highway. Wood, two stories, mid 19th C., two-story veranda. 14 sheets (1934); 5 photos (1934).
- YAMHILL VICINITY Yamhill County (36)  
Bedwell House. Wood, two stories, mid 19th C., two-story veranda. 10 sheets (1934); 2 photos (1934).  
Merchant House, 1½ miles from Yamhill. Wood, one story, mid 19th C. 6 sheets (1936); 2 photos (1934).  
Morris House, 1½ miles from Yamhill. Wood, one story, mid 19th C. 7 sheets (1934); 2 photos (1934).
- YONCALLA VICINITY Douglas County (10)  
Ambrose House. Wood, two stories, mid 19th C., two-story veranda. 2 photos (1934).  
Applegate House. Wood, two stories, mid 19th C., two-story veranda. 12 sheets (1934); 3 photos (1934).





WOLF CREEK TAVERN, WOLF CREEK, OREGON. 1857



# PENNSYLVANIA

---

## AMBLER VICINITY

Montgomery County (46)

Mather's Mill, Mathers Lane between Skippack and Bethlehem Pikes. Fieldstone, two and a half stories, early 18th C. 5 photos (1936).

## ATHENS

Bradford County (8)

Colonel Franklin House. Wood, two stories, late 18th C. 4 photos (1937).

## BELLEFONTE

Centre County (14)

Brockerhoff House, Bishop and Spring Streets. Brick, two and a half stories, early 19th C. 12 sheets (1935); 3 photos (1935).

Linn House, North Allegheny Street. Fieldstone, two and a half stories, early 19th C. 11 sheets (1934); 3 photos (1934).

"Willowbank" (Harris House), South Potter Street. Fieldstone, two and a half stories, late 18th C. 10 sheets (1934); 4 photos (1935).

## BERWICK VICINITY

Columbia County (19)

Methodist Episcopal Church, 3 miles NW. of Berwick. Fieldstone, early 19th C. 4 sheets (1936); 3 photos (1936).

## BETHANY

Wayne County (64)

Wilmot House, Wayne Street. Wood, two stories, early 19th C. 9 sheets (1926); 5 photos (1936).

## BETHLEHEM

Northampton County (48)

Gemein or Congregation House. Fieldstone, two and a half stories, mid 18th C. 1 photo (1937).

Moravian Seminary. Fieldstone, two stories and two half-stories with cupola, mid 18th C. 3 photos (1935; 1937).

Moravian Seminary, Bell House. Fieldstone, two stories and two half-stories, mid 18th C. 1 photo (1937).

Moravian Seminary, Church. Brick and stucco, with cupola, late 18th C. 3 photos (1937).

Schnitz Haus. Stucco, one and a half stories, late 18th C. 1 photo (1937).

Widow's House. Fieldstone, two stories and two half-stories, mid 18th C. 1 photo (1937).

## BETULA

McKean County (42)

Shattuck Lodge. Wood, one story, early 19th C. 5 photos (1936).

## BOALSBURG

Centre County (14)

Boalsburg Tavern. Irregular ashlar, two stories, early 19th C. 8 sheets (1934); 7 photos (1934).

## BOLTON

Northampton County (48)

Henry Gun Factory. Fieldstone and wood, two and a half stories, early 19th C. 11 sheets (1936); 10 photos (c. 1900; 1936).

Workman's House, Henry Gun Factory. Fieldstone and wood, two stories, early 19th C. 7 sheets (1936); 4 photos (c. 1900; 1936).

## CATAWISSA


Columbia County (19)

Quaker Meeting House, Third and South Streets. Log, late 18th C. 4 sheets (1936); 2 photos (1936).

- CENTRE HALL VICINITY Centre County (14)  
Fort Tavern. Irregular ashlar, two stories, late 18th C. 10 sheets (1935); 3 photos (1935).
- CERES VICINITY McKean County (42)  
Chevalier House. Wood, one story, mid 19th C. 5 sheets (1936); 1 photo (1936).
- CHERRY TREE Venango County (61)  
Cherry Tree Presbyterian Church. Wood, with cupola, mid 19th C. 5 sheets (1936); 4 photos (1936).  
School. Wood, two stories with cupola, mid 19th C. 1 photo (1936).
- CLARKS GREEN Lackawanna County (35)  
Clark House, Abington Road. Wood, two stories, early 19th C., Early Republican. 16 sheets (1936); 8 photos (1936).
- COLLEY Sullivan County (57)  
Ricketts House. Regular ashlar, two and a half stories, mid 19th C. 5 sheets (1935); 3 photos (1935).
- CORRY Erie County (25)  
Hatch School. Brick, two stories, late 19th C. A. V. Powell, Leo Helme, Architects. 4 photos (1936).
- COUDERSPORT Potter County (53)  
Coudersport Jail. Regular ashlar, two stories with cupola, late 19th C. 1 photo (1937).  
Ives House, Third and East Streets. Wood, two stories, mid 19th C., mansion type, Greek Revival, formal composition. 13 sheets (1936); 4 photos (1936).  
Lillibridge House. Wood, two stories, mid 19th C. 3 photos (1936).  
Presbyterian Church. Wood, mid 19th C. 1 photo (1936).
- COUDERSPORT VICINITY Potter County (53)  
Barn, Route 6, 10 miles east of Coudersport. Log, one story, early 20th C. 2 sheets (1936); 2 photos (1936).
- CROSBY VICINITY McKean County (42)  
Marsh House, 1 mile from Crosby, Route 46. Fieldstone, one story, mid 19th C. 6 sheets (1936); 1 photo (1936).
- DARBY VICINITY Delaware County (23)  
Blue Bell Tavern. Fieldstone, three and a half stories, mid 18th C. 2 photos (1936).  
Lower Swedish Cabin, Darby Creek. Log, one story, mid 17th C. 7 sheets (1940); 4 photos (1937; 1940).  
Upper Swedish Cabin, Darby Creek. Log, one story, mid 17th C. 4 sheets (1940); 4 photos (1937; 1940).
- DRAVOSBURG VICINITY Allegheny County (2)  
Rhodes Springhouse, Bull Run Road. Fieldstone, one story, mid 19th C. 3 sheets (1936); 4 photos (1936).
- EDINBORO Erie County (25)  
First Constitutional Presbyterian Church. Wood, with spire, mid 19th C. 1 photo (1936).  
Hencke House. Wood, two stories, mid 19th C. 2 photos (1936; 1937).



- ELDRED** McKean County (42)  
Chrisman House. Wood, two stories, mid 19th C. 1 photo (1936).
- EPHRATA** Lancaster County (36)  
The Klosters. Stone and wood, 18th C., (religious community). 60 sheets (1936); 106 photos (1936; 1937).
- ERIE** Erie County (25)  
Hughes House, 136 East Third Street. Log, two stories, mid 19th C. 1 photo (1936)  
Land Lighthouse, Front Street. Regular ashlar, mid 19th C. 2 sheets (1936); 3 photos (1936).  
Old Customs House, 415 State Street. Regular ashlar, two stories, mid 19th C., Greek Revival. William Kelly, Architect. 13 sheets (1935); 5 photos (1935; 1936).  
Perry Memorial Building (Old Tavern), Second and French Streets. Wood, three stories, early 19th C. 13 sheets (1935); 11 photos (1934; 1936).  
Reed House, Sixth and Peach Streets. Brick and stucco, two stories with cupola, mid 19th C., mansion type, Greek Revival. E. F. Barger, Architect. 17 photos (1935).  
Whitman House, Ninth and Peach Streets. Wood, two stories, mid 19th C. 1 photo (1936).  
Woodruff House, 417 State Street. Brick and stucco, three stories, mid 19th C. William Kelly, Architect. 6 sheets (1935); 1 photo (1934).
- ERIE VICINITY** Erie County (25)  
Strong House, Perry Highway. Wood, two stories, mid 19th C., formal composition. 1 photo (1936).
- ESSINGTON** Delaware County (23)  
The Lazaretto, Delaware River. Brick, three and a half stories with cupola, late 18th C. (Also outbuildings). 9 photos (1895; 1936).
- EXETER** Luzerne County (40)  
Coray House. Wood, two stories, early 19th C. 6 sheets (1935); 3 photos (1935).  
Coray Water Mill. Wood, three stories, mid 19th C. 11 sheets (1936); 6 photos (1936).
- FAIRCHANCE** Fayette County (26)  
Nixon Tavern, Fairchance Road. Log, two stories, early 19th C. 7 sheets (1934); 7 photos (1934).
- FAYETTE CITY VICINITY** Fayette County (26)  
Colonel Cook House. Fieldstone, two stories, late 18th C. 9 sheets (1936); 3 photos (1936).
- FORT HUNTER** Dauphin County (22)  
Fort Hunter Mansion. Irregular ashlar, two and a half stories, early 19th C. 9 sheets (1935); 8 photos (1935).
- FORTY FORT** Luzerne County (40)  
Culver House, 278 River Street. Wood, two stories, early 19th C. 8 sheets (1939); 3 photos (1939).  
Denison House, Denison Street and Englewood Avenue. Wood, two stories, late 18th C. 6 sheets (1934); 5 photos (1934; 1935).  
"Elm Lawn" (Shoemaker House), 1577 Wyoming Avenue. Wood, two and a half stories, early 19th C., mansion type. 6 sheets (1934); 8 photos (1934).



"THE KLOSTERS," EPHRATA, PENNSYLVANIA. 1744



FORTY FORT—*Continued.*

Father Snowden House, 991 Wyoming Avenue. Wood, one and a half stories, mid 19th C. 15 sheets (1937); 7 photos (c. 1900; 1937).

Forty Fort Meeting House, River Street. Wood, early 19th C. 8 sheets (1934); 4 photos (1934).

Real House, 318 River Street. Wood, one story, early 19th C. 5 sheets (1938); 2 photos (c. 1900; 1938).

Tripp House, 1086 Wyoming Avenue. Wood, two stories, early 19th C. 18 sheets (1938); 6 photos (1938).

FRANKFORD

Philadelphia County (51)

House on Old Turnpike. Brick and stone, two and a half stories, early 19th C. 2 photos (1936).

"Lynfield". Irregular ashlar, two stories, early 19th C. 3 photos (1937).

Port Royal, Tacony Street. Brick, two and a half stories, mid 18th C., mansion type. (Also barn). 7 sheets (1937); 5 photos (c. 1900; 1937).

FRANKLIN

Venango County (61)

Ridgeway House. Log, two stories, early 19th C. 1 photo (1936).

GARLAND

Warren County (62)

Water Mill. Interior only. 1 photo (1937).

GERMANTOWN

Philadelphia County (51)

Blair House, 6105 Germantown Avenue. Stone and stucco, two and a half stories, early 19th C. 7 sheets (1934); 4 photos (1934).

Concord Schoolhouse, Washington Lane and Germantown Avenue. Irregular ashlar, two stories with cupola, late 18th C. 6 sheets (1934; 1935).

Germantown Academy, School House Lane and Greene Streets. Regular ashlar, two stories with cupola, mid 18th C. 17 sheets (1934; 1938); 3 photos (1934).

"Grumblethorpe" (Wister's Big House), 5261 Germantown Avenue. Fieldstone, two and a half stories, mid 18th C., mansion type. 10 sheets (1934); 5 photos (1934).

Johnson House, 6306 Germantown Avenue. Regular ashlar, two stories, mid 18th C. (altered). 12 sheets (1934); 4 photos (1934).

Keyser House, 6205 Germantown Avenue. Irregular ashlar, two stories, late 17th C. (addition mid 18th C.), altered. 7 sheets (1934).

Mennonite Meeting House, Germantown Avenue. Fieldstone, late 18th C. 7 sheets (1934; 1935).

"Vernon". Stone and stucco, two and a half stories, mid 18th C., mansion type, (addition 1805). 17 sheets (1934); 4 photos (1934).

Wister's Tenant House, 5267 Germantown Avenue. Fieldstone, two stories, mid 18th C. 9 sheets (1934); 3 photos (1934.)

"Wyck" (Hains House), 6026 Germantown Avenue. Stone and stucco, two stories, late 17th C., mansion type, (additions). 22 sheets (1934); 7 photos (1934).

GETTYSBURG VICINITY

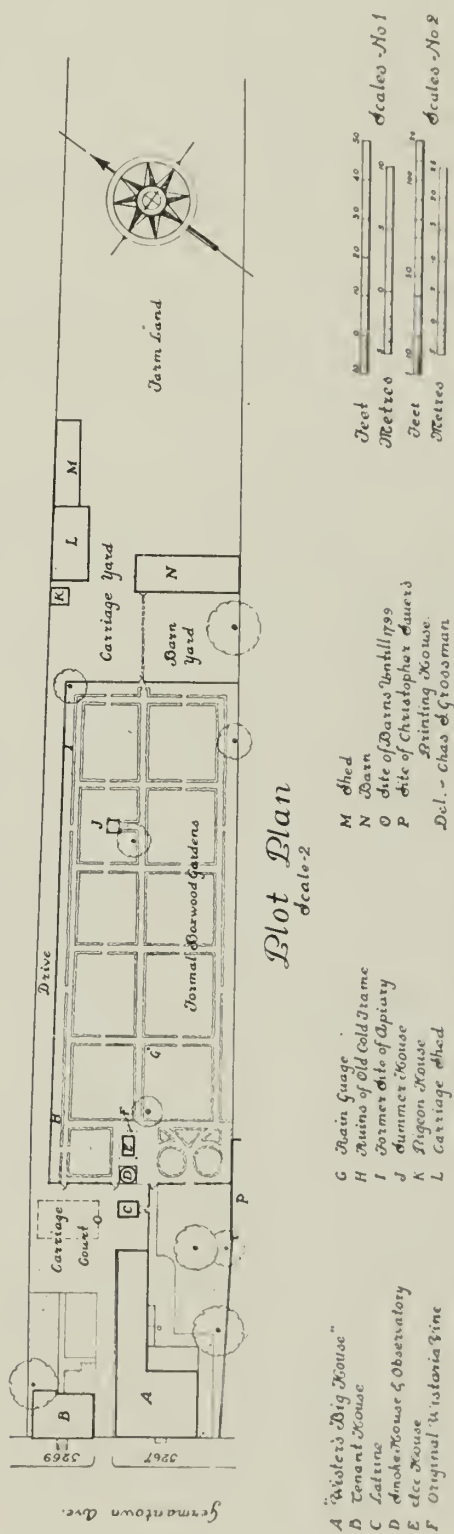
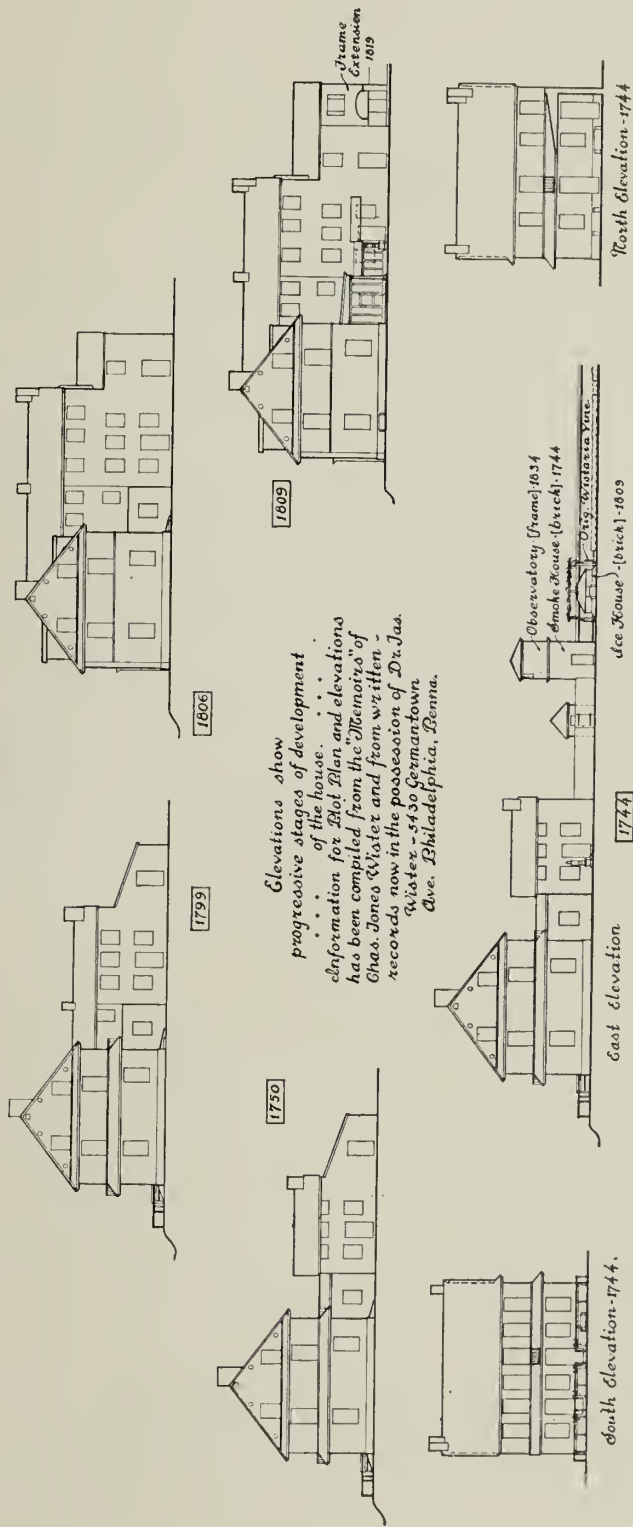
Adams County (1)

Bryan House. Wood, one and a half stories, early 19th C. 6 sheets (1936).

Leister House, Tareytown Road and Meade Avenue. Wood, one story, early 19th C. 10 sheets (1933; 1934); 1 photo (1935).



- GIRARD** Erie County (25)  
Hutchinson House, 155 East Main Street. Brick, two stories, early 19th C. 7 sheets (1935); 3 photos (1935).
- GIRARD VICINITY** Erie County (25)  
Blair Cabin, 3½ miles SE. of Girard on Blair Road. Log, one story, early 19th C. 2 sheets (1936); 4 photos (1936).  
Thompson House, Blair Road. Wood, one story, early 19th C. 1 sheet (1936); 2 photos (1936).
- GREENVILLE** Mercer County (43)  
Goodwin House, 36 South Mercer Street. Wood, two stories, early 19th C., mansion type, Greek Revival. 3 photos (1936).  
Stewart House. Wood, two stories, mid 19th C., Greek Revival. 4 photos (1936).
- HARBORCREEK** Erie County (25)  
Davidson House. Wood, two stories, mid 19th C., formal composition, Greek Revival. 1 photo (1937).  
Dodge House. Brick, two stories with cupola, mid 19th C. 1 photo (1937).
- HARMONY VICINITY** Butler County (10)  
Stauffer-Bame House, 3 miles from Harmony. Regular ashlar, two stories, mid 19th C., two-story veranda. (One-story stone outbuildings). 24 sheets (1936); 10 photos (1936).
- HARRISBURG** Dauphin County (22)  
Dean's House, 215 North Front Street. Brick, two and a half stories, mid 19th C. 16 sheets (1935); 5 photos (1935).  
First Capitol Buildings. Brick, two stories with cupola, early 19th C., Greek Revival, (burned 1897). Stephen Hills, Architect. 3 sheets (before 1897); 4 photos (c. 1890; 1900).  
Maclay House, Front and South Streets. Fieldstone, two stories, late 18th C. 5 sheets (1909); 1 photo (c. 1870).
- HIGHSPIRE VICINITY** Dauphin County (22)  
"Tinian" (Colonel Burd House). Stone and stucco, two stories, mid 18th C. 9 sheets (1934); 1 photo (1935).
- HONESDALE** Wayne County (64)  
House. Wood, two stories, mid 19th C., Italianate, cast-iron veranda. 1 photo (1936).  
Thompson House. Brick, two stories with cupola, mid 19th C., mansion type, cast-iron veranda. (Also outbuildings). 50 sheets (1937); 18 photos (1937).
- HOPWOOD** Fayette County (26)  
Hayden House. Irregular ashlar, one story, early 19th C. 5 sheets (1934); 6 photos (1934).
- HYDETOWN** Crawford County (20)  
Ridgeway House. Wood, two stories, early 19th C. 1 photo (1936).  
Charles Ridgeway House. Wood, two stories, early 19th C. 3 photos (1937).
- IRVINE** Warren County (62)  
House by the Pines, Irvine Estate. Regular ashlar, two stories, mid 19th C. 1 photo (1936).  
Irvine House, Irvine Estate. Irregular ashlar, two stories, mid 19th C. 14 sheets (1936); 1 photo (1936).



WISTER'S BIG HOUSE, GERMANTOWN IN PHILADELPHIA, PENNSYLVANIA. 1744-1819

IRVINE—*Continued.*

Irvine Presbyterian Church. Regular ashlar, mid 19th C. James M. Halliday, Architect. 7 sheets (1936); 5 photos (1937).

Miller's House, Irvine Estate. Irregular ashlar, two stories, mid 19th C. 7 sheets (1936); 2 photos (1936).

Tenant House, Irvine Estate. Irregular ashlar, two stories, mid 19th C. 9 sheets (1936); 1 photo (1936).

JENKINTOWN

Montgomery County (46)

"Alvethorpe." Stucco, three stories with tower, (demolished 1937), mid 19th C., mansion type, Italianate. John Notman, Architect. 7 photos (1937).

KINGSTON

Luzerne County (40)

Helme Tavern, 238 Wyoming Avenue. Wood, two and a half stories, early 19th C., (altered). 16 sheets (1938); 8 photos (1938).

Mvers House, 98 Main Street. Wood, two stories, early 19th C. 8 sheets (1940); 2 photos (1940).

LANCASTER

Lancaster County (36)

Lutheran Church of the Holy Trinity. Brick, with tower and spire, mid 18th C. (tower and spire added 1794). 2 photos (1937).

LINGLESTOWN VICINITY

Dauphin County (22)

Captain Mackey House, 2½ miles from Linglestown. Wood, two stories, early 18th C. 13 sheets (1935).

MAPLE GROVE VICINITY

Lancaster County (36)

Stoneroads Mill Bridge, Little Conestoga Creek. Wood, mid 19th C. 2 sheets (1936).

MEADVILLE

Crawford County (20)

Allegheny College, Bentley Hall. Brick, three stories with cupola, early 19th C., Greek revival. 1 photo (1937).

Baldwin-Reynolds House. Brick, two and a half stories, mid 19th C., two-story veranda. 1 photo (1937).

Independent Congregational Church. Brick, early 19th C., Greek revival. 1 photo (1936).

MEADVILLE VICINITY

Crawford County (20)

Summer House, Route 98. Wood, two stories, early 19th C. 1 photo (1937).

MERCER

Mercer County (43)

Bell House. Wood, two stories, mid 19th C. 2 photos (1936).

Dr. Beriah Magoffin House, 116 Venango Street. Wood, two stories, early 19th C., Greek Revival. 3 photos (1936).

Garrett Cenotaph. Sandstone, early 19th C. 1 photo (1936).

Magoffin House, 119 South Pitt Street. Wood, two stories, early 19th C. 2 photos (1936).

Old Stone Jail. Irregular ashlar, two stories, early 19th C., (remodeled 1870 for hotel). 1 photo (1936).

Robinson House. Irregular ashlar, two stories, early 19th C. 1 photo (1936).

MIDDLETOWN

Dauphin County (22)

Saint Peter's Church, North Union Street. Irregular ashlar, with tower, mid 18th C., tower early 19th C. 5 sheets (1935); 4 photos (1935).



- MILFORD** Pike County (52)  
Milford Jail, Broad and High Streets. Irregular ashlar, two stories with cupola, early 19th C. 7 sheets (1936); 4 photos (1936).
- MILLIGANTOWN** Westmoreland County (65)  
Milligan Water Mill. Wood, one story, early 19th C. 9 sheets (1936); 2 photos (1936).
- MILLVILLE** Columbia County (19)  
Friends' Meeting House. Brick, late 18th C. 4 sheets (1935); 1 photo (1936).
- MONTROSE** Susquehanna County (58)  
Lyons-Mulford House, 65 Church Street. Wood, one and a half stories, early 19th C. 6 sheets (1936); 2 photos (1936).
- MOORHEADVILLE** Erie County (25)  
Backus House. Wood, two stories, mid 19th C. 1 photo (1937).  
Moorhead House. Brick, two stories, early 19th C., mansion type, Greek Revival. 11 sheets (1935); 7 photos (1934).
- NANTICOKE** Luzerne County (40)  
Mill House, 493 East Main Street. Wood, two stories, early 19th C. 6 sheets (1935); 8 photos (1934).
- NANTICOKE VICINITY** Luzerne County (40)  
Hanover Green Meeting House. Wood, early 19th C. 8 sheets (1935); 5 photos (1934; 1935).
- NEWMANSTOWN** Lebanon County (38)  
Fort Zeller. Fieldstone, one story, mid 18th C. 22 photos (1940).
- NEW RICHMOND VICINITY** Crawford County (20)  
Flint House. Wood, one story, early 19th C. 1 photo (1937).
- NITTANY** Centre County (14)  
Schaeffer House. Irregular ashlar, two stories, early 19th C. 6 sheets (1934); 5 photos (1934).
- NORTH EAST** Erie County (25)  
First Baptist Church, Railroad Street. Wood, with spire, mid 19th C. 3 sheets (1935; 1936); 4 photos (1935; 1937).  
Octagon Barn. Brick, one story with cupola, mid 19th C. 1 photo (1937).  
Silliman-Phillips House. Brick, two stories, early 19th C. 1 photo (1936).
- NORTH MEHOOPANY** Wyoming County (66)  
Kintner Water Mill. Wood, three and a half stories, mid 19th C. (addition late 19th C.). 11 sheets (1938); 2 photos (1938).
- NORTH SPRINGFIELD** Erie County (25)  
Stevenson House, Lake Road. Wood, two stories, early 19th C. 9 sheets (1935); 6 photos (1935; 1936).
- PAXTANG** Dauphin County (22)  
Elder House, Twenty-fourth and Ellerslie Streets. Stone, two stories, mid 18th C. (Also stone barn). 7 sheets (1934); 2 photos (1935).  
Presbyterian Church, Sharon Street. Fieldstone, mid 18th C. 8 sheets (1935); 4 photos (1935).  
"Spring House" (Rutherford House). Fieldstone, one story, mid 18th C. 4 sheets (1934); 1 photo (1935).

PAXTANG VICINITY

Dauphin County (22)

"Willow Dale Farm" (Martin-Lescure House), 1½ miles from Paxtang. Brick, two stories, mid 18th C. 5 sheets (1934); 2 photos (1935).

PHILADELPHIA

Philadelphia County (51)

"Belleaire" (Singley House), League Island Park. Brick, two and a half stories, early 18th C., (restored). 8 photos (1936).

Carpenters' Hall. Brick, two stories with cupola, early 18th C. 2 photos (1939).

Carpenter's Mansion, Sixth and Chestnut Streets. Brick, two stories, early 18th C., (destroyed 1826). One sketch only.

"Cedar Grove", West Fairmount Park. Regular ashlar, two stories, mid 18th C., addition 1799, moved 1917. 1 photo (1937).

"Chalkley Hall", Wheatsheaf Lane and Sepviva Street. Brick and stone, three stories, late 18th C., mansion type, (wing 1723). 24 sheets (1937); 12 photos (1936; 1937).

Christ Church, Second Street north of Market Street. Brick, with spire, early 18th C., 11 photos (1939).

Cove Cornice House, Spruce and Mattis Streets. Cornice detail only, early 18th C. 1 sheet (1936).

Covered Bridge over Wissahickon Creek, Thomas Mill Road, Fairmount Park. Wood, mid 19th C. 1 sheet (1936).

Custom House, Chestnut Street between Fourth and Fifth Streets. Marble, two stories, early 19th C., Greek Revival. William Strickland, Architect. 19 sheets (1939); 35 photos (1939).

First Bank of the United States (Girard's Bank), Third Street above Walnut. Brick and stone, two stories, late 18th C., Classic Revival. Samuel Blodgett, Architect. 3 photos (1939).

Fort Mifflin, Delaware River. Brick and stone, late 18th and early 19th C. Major Pierre Charles L'Enfant, Colonel Toussard, et al, Architects. 9 photos (1937).

Franklin Institute, Seventh Street near Market. Brick, two and a half stories, early 19th C. John Haviland, Architect. 7 sheets (1936; 1937).

"Gentilhommeière" (Stephen Girard House). Brick and stucco, two stories, mid 18th C. (additions c. 1798). (Also outbuilding). 6 photos (1940).

"Glen Fern" (Livezey House), Livezey's Lane and Wissahickon Creek. Irregular ashlar. two stories, mid 18th C. 12 sheets (1934).

"Gloria Dei" (Old Swedes Church), Christian and Water Streets. Brick, with spire, early 18th C., (altered). 10 sheets (1936); 7 photos (1937).

Harrison House, Point No Point, Frankford. Brick, two stories, late 18th C. (altered). 2 photos (1936).

Hatfield House. Wood, two and a half stories, early 19th C., mansion type, Greek Revival. 1 photo (1938).

House on Letitia Street. Brick, two and a half stories, early 18th C. (restored). 2 photos (1938).

"Independence Hall", Chestnut Street, between Fifth and Sixth Streets. Brick, two stories with tower, early 18th C. 9 photos (1939).

OLD CUSTOM HOUSE, PHILADELPHIA, PENNSYLVANIA. 1819



PHILADELPHIA—*Continued.*

"Laurel Hill", East Fairmount Park. Brick, two stories, mid 18th C. 10 sheets (1934); 1 photo (1938).

"Lemon Hill". Stucco, two stories, late 18th C., Early Republican. 2 photos (1938).

Merchants' Exchange, Dock, Third and Walnut Streets. Regular ashlar, three stories with cupola, early 19th C., Classic Revival. William Strickland, Architect. 4 photos (1939).

"Mt. Pleasant", East Fairmount Park. Brick, stone, and stucco, two and a half stories, mid 18th C., mansion type, formal composition. 6 photos (1938; 1939).

Powder Magazine, Magazine Lane. Fieldstone, one story, early 19th C. 2 sheets (1936); 5 photos (1937).

Rittenhouse House, Lincoln Drive and Rittenhouse Street. Regular ashlar, one story, early 18th C. 7 sheets (1934; 1935); 1 photo (1925).

"Strawberry". Stucco, two and a half stories, late 18th C. 1 photo (1938).

Trinity Church, Church Lane and Oxford Road. Brick, early 18th C. (19th C. additions). 6 sheets (1934; 1935; 1936); 2 photos (copies of sketches).

"Woodford", East Fairmount Park. Brick, two stories, mid 18th C., mansion type. 2 photos (1938).

Workman Place. Brick, two and a half stories, mid 18th C. 3 photos (1937).

## PHILIPSBURG

Centre County (14)

Phillips House. East Presqueisle Street. Wood and stucco, two stories, early 19th C., (altered). 10 sheets (1935); 2 photos (1935).

Union Church, East Presqueisle Street. Stucco on logs, with tower, early 19th C., Gothic Revival, (altered 1842). 7 sheets (1935); 3 photos (1935).

## PINETOWN

Lancaster County (36)

Leaman Rifle Works Bridge, Conestoga Creek. Wood, late 19th C. 1 sheet (1936).

## PITTSFIELD

Warren County (62)

Old Hotel. Wood, two stories, mid 19th C. 1 photo (1936).

## PITTSBURGH

Allegheny County (2)

Brewer House, 1131 Western Avenue. Brick, two stories, early 19th C., mansion type. Greek Revival, (altered). 11 sheets (1935); 3 photos (1935).

Union Church, East Presqueisle Street. Stucco on logs, with tower, early 19th C., Gothic Revival, (altered 1842). 7 sheets (1935); 3 photos (1935).

Brick Cornices, 442 Third Avenue, 132 Second Avenue, 124 Fancourt Street, 334 Liberty Avenue, Fancourt Street and Penn Avenue, 101 Grant Street. Mid 19th C. 2 sheets (1935).

Coltart House, 3431 Forbes Street. Brick, two stories, mid 19th C. 4 sheets (1935); 1 photo (1935).

Croghan-Schenley House, Stanton Heights. Brick and stone, two stories, early 19th C., mansion type, Greek Revival, (addition 1840). 14 sheets (1934); 10 photos (1934).

Dr. Bedford Monument. Sandstone, early 19th C. 1 sheet (1935); 2 photos (1935).

Fahnestock House, 408 Penn Avenue. Brick, three stories, early 19th C. 3 sheets (1935); 1 photo (1935).

PITTSBURGH—*Continued.*

Mitchell House, 524 Third Avenue. Brick, two and a half stories, mid 19th C. 2 sheets (1935); 1 photo (1935).

Neal Cabin, Schenley Park. Log, one story, late 18th C. 2 sheets (1935); 3 photos (c. 1900; 1935).

Old United States Allegheny Arsenal, Armory. Regular ashlar, two stories, early 19th C. Benjamin Henry Latrobe, Architect (?). 3 sheets (1934); 2 photos (1934).

Old United States Allegheny Arsenal, Barracks Building, Thirty-ninth Street. Brick, two stories, early 19th C. Benjamin Henry Latrobe, Architect (?). 4 sheets (1934); 6 photos (1934).

Old United States Allegheny Arsenal, Boiler House. Brick, one story, early 19th C. Benjamin H. Latrobe, Architect (?). 2 sheets (1934); 1 photo (1934).

Old United States Allegheny Arsenal, Carriage Shop. Brick, two stories, mid 19th C. Benjamin H. Latrobe, Architect (?). 1 photo (1934).

Old United States Allegheny Arsenal, Entrance Gates, Thirty-ninth Street. Stone, early 19th C. Benjamin H. Latrobe, Architect (?). 1 sheet (1934); 4 photos (1934).

Old United States Allegheny Arsenal, Group Plan-Plaques. 2 sheets (1934).

Old United States Allegheny Arsenal, Guardhouse, Butler Street. Brick and stucco, two stories, mid 19th C., Gothic Revival. 2 sheets (1934); 2 photos (1934).

Old United States Allegheny Arsenal, Machine Shop. Brick, two stories, early 19th C. Benjamin H. Latrobe, Architect (?). 2 sheets (1934); 2 photos (1934).

Old United States Allegheny Arsenal, Non-Commissioned Officers' Quarters, Thirty-ninth Street. Brick, two stories, early 19th C. Benjamin Henry Latrobe, Architect (?). 7 sheets (1934); 3 photos (1934).

Old United States Allegheny Arsenal, Officers' Quarters, Thirty-ninth Street. Brick, two stories, early 19th C. Benjamin Henry Latrobe, Architect (?). 4 sheets (1934); 5 photos (1934).

Old United States Allegheny Arsenal, Old Commandant's Quarters, Fortieth Street. Brick and fieldstone, two stories, early 19th C. Benjamin Henry Latrobe, Architect. 8 sheets (1934); 4 photos (1934).

Old United States Allegheny Arsenal, Storehouse No. 2. Brick, two stories, mid 19th C. Benjamin Henry Latrobe, Architect (?). 4 sheets (1934); 2 photos (1934).

Saint Peter's Protestant Episcopal Church, Forbes Street and Craft Avenue. Regular ashlar, with spire, mid 19th C., Gothic Revival, (moved 1901). John Notman, Architect. 6 sheets (1901); 1 photo (1935).

Shoenberger House, 425 Penn Avenue. Brick and stucco, two and a half stories, mid 19th C. 6 sheets (1935); 1 photo (1935).

PITTSFIELD

Warren County (62)

Acock House. Wood, two stories, mid 19th C. 1 photo (1936).

Church. Wood, with cupola, mid 19th C., Greek Revival. 1 photo (1937).

Rhodes House. Wood, two stories, mid 19th C. 1 photo (1936).

Terry House. Wood, two stories, mid 19th C. 1 photo (1936).

PLEASANTVILLE

Venango County (61)

Free Methodist Church. Wood, with cupola, mid 19th C. Manley Colton Beebe, Architect. 4 sheets (1936); 2 photos (1936).

Quinn House. Wood, one story, mid 19th C., formal composition. 2 sheets (1936); 5 photos (1936).

PLYMOUTH

Luzerne County (40)

Colonel Wright House, 843-845 West Main Street. Wood, two stories, early 19th C. 9 sheets (1937); 5 photos (c. 1900; 1937).

Gaylord House, 135 West Main Street. Wood, two stories, early 19th C., Early Republican. 8 sheets (1935); 4 photos (1935).

PORT ALLEGANY VICINITY

McKean County (42)

Coleman House. Wood, two stories, mid 19th C. 5 photos (1936).

RICEVILLE

Crawford County (20)

Congregational Church. Wood, with cupola, mid 19th C., Greek Revival. 4 sheets (1936); 2 photos (1936).

Hendryx House, Route 77. Wood, one story, mid 19th C. 11 sheets (1936); 3 photos (1936).

Water Grist Mill, Oil Creek. Wood, three stories, mid 19th C. 2 photos (1936).

Westgate-Bruner House, Route 77. Wood, one story, mid 19th C. 3 sheets (1936); 3 photos (1936).

ROCK FORGE

Centre County (14)

Benner House. Regular ashlar, two stories, early 19th C., (ruinous). 9 sheets (1935); 3 photos (1935).

ROULETTE

Potter County (53)

Wiedrich House. Wood, two stories, mid 19th C. 1 photo (1936).

SAEGERTOWN

Crawford County (20)

Saeger House. Wood, two stories, mid 19th C., two-story veranda. 1 photo (1936).

SCRANTON

Lackawanna County (35)

Silkman House, 2006 North Maine Avenue. Wood, two stories, mid 19th C., Greek Revival. 12 sheets (1936); 3 photos (1936).

SELINSGROVE

Snyder County (55)

Academy, Market and West Snyder Streets. Brick, three and a half stories with cupola, mid 19th C. 19 sheets (1936); 7 photos (1936).

SHEAKLEYVILLE

Mercer County (43)

Scriven's House. Wood, two stories, mid 19th C. 4 photos (1937).

Scriven's Store, Main Street. Wood, two stories, mid 19th C., Greek Revival. 5 sheets (1936); 2 photos (1936).

SMETHPORT

McKean County (42)

Backus House. Wood, two stories, early 19th C., 6 sheets (1936); 7 photos (1936).

Medbury Place, 604 Main Street. Wood, one and a half stories, mid 19th C. 7 sheets (1936); 3 photos (1936).

SOUTH PARK

Allegheny County (2)

Miller House. Fieldstone, two stories, early 19th C. 8 sheets (1936); 3 photos (1936).



- SOUTH PHILADELPHIA** Philadelphia County (51)  
 Bleakley House, Cannonball Farm. Brick, two stories, early 18th C. 10 sheets (1940); 5 photos (1937).  
 Glebe House, Old River Road. Brick, two stories, late 17th C., (altered). 14 sheets (1940); 2 photos (1940).
- STERRETTANIA** Erie County (25)  
 Sterrett Cabin, Conneaut Road. Log, two stories, early 19th C. 8 sheets (1936); 5 photos (1936).
- SUMMIT** Erie County (25)  
 Summit Stone School. Irregular ashlar, one story with cupola, early 19th C. 1 photo (1937).
- TERRYTOWN** Bradford County (8)  
 Terry—Welles Cabin. Log, two stories, early 19th C. 15 sheets (1936); 7 photos (1936).
- TIDIOUTE** Warren County (62)  
 Old Hotel (Ryan House). Wood, three stories, mid 19th C., Greek Revival, (enlarged 1894). 1 photo (1936).
- TITUSVILLE** Crawford County (20)  
 Colonel Drake House. Wood, two stories, mid 19th C. 1 photo (1937).  
 Kelly House. Wood, two stories, mid 19th C. 1 photo (1937).
- TOWNVILLE** Crawford County (20)  
 Stevens House. Wood, one story, mid 19th C., formal composition. 2 photos (1936).
- TRAPPE** Montgomery County (46)  
 Old Trappe Church (Augustus Lutheran Church). Stucco, mid 18th C. 10 photos (1925).
- UNION CITY** Erie County (25)  
 Rockwell House. Wood, two stories, mid 19th C., mansion type, Greek Revival. 1 photo (1936).
- VALLEY FORGE** Chester County (15)  
 Washington's Headquarters. Fieldstone, two stories, mid 18th C., (restored). 7 photos (1937).
- WAPWALLOPEN** Luzerne County (40)  
 Union Reformed and Lutheran Church. Wood, early 19th C. 8 sheets (1936); 7 photos (1936).
- WASHINGTON** Washington County (63)  
 Washington and Jefferson College, Administration Building. Brick, two stories, late 18th C., Greek Revival, (additions 1818). 7 sheets (1934); 3 photos (1934).
- WATERFORD** Erie County (25)  
 Brotherton House. Wood, two stories, mid 19th C. 1 photo (1937).  
 Covered Bridge, LeBoeuf Creek. Wood, late 19th C. 1 sheet (1936); 2 photos (1936).  
 Doctor's Office. Wood, one story, mid 19th C., Greek Revival. 1 photo (1937).  
 Eagle Hotel. Regular ashlar, two and a half stories, early 19th C. 1 photo (1936).  
 Judson House. Wood, two stories, early 19th C. 1 photo (1936).  
 Saint Peter's Episcopal Church. Brick, with tower, early 19th C., Gothic Revival, (renovated 1871-1872). 1 photo (1937).  
 Waterford Academy, Fourth and Cherry Streets. Stone, two stories with cupola, early 19th C. 8 sheets (1935); 3 photos (1935).

- WATTSBURG Erie County (25)  
 Chaffee House. Wood, one story, mid 19th C., Greek Revival. 1 photo (1936).  
 Howard Double House. Wood, two stories, mid 19th C., formal composition. 1 photo (1936).
- WAVERLY Lackawanna County (35)  
 School, Main Street. Wood, one story, mid 19th C. 6 sheets (1936); 2 photos (1936).  
 Stone-Oakford House. Wood, two stories, early 19th C. 8 sheets (1936); 3 photos (1936).
- WEST ELDRED McKean County (42)  
 Lamphier House, Wood, two stories, mid 19th C. Benjamin H. Lamphier, Architect. 4 photos (1936).
- WEST NANTICOKE Luzerne County (40)  
 Harvey House, 72-74 McDonald Street. Wood, two stories, early 19th C. 17 sheets (1938); 7 photos (1938).
- WEST NEWTON VICINITY Westmoreland County (65)  
 Bells Mill Covered Bridge, 4 miles east of West Newton, Sewickley Creek. Wood, mid 19th C. 2 sheets (1936); 2 photos (1936).
- WEST PHILADELPHIA Philadelphia County (51)  
 Bartram House, Gibson Avenue and Fifty-fourth Street. Regular ashlar, two and a half stories, early 18th C., mansion type. 4 photos (1938).  
 "The Solitude". Stucco, two stories, late 18th C., Early Republican. 4 photos (1939).  
 "The Woodlands," Thirty-ninth Street and Woodland Avenue. Fieldstone, two stories, late 18th C., mansion type, Early Republican. 6 photos (1938).
- WHITEMARSH Montgomery County (46)  
 "Hope Lodge," Bethlehem and Skippack Pikes. Brick and stucco, two and a half stories, early 18th C., mansion type, (Also barn). 12 sheets (1936); 6 photos (1937).
- WHITES VALLEY Wayne County (64)  
 Octagon School House. Fieldstone, one story, mid 19th C. 5 sheets (1936); 2 photos (1936).
- WILKES-BARRE Luzerne County (40)  
 Captain Bowman House, 220 North Main Street. Wood, two stories, early 19th C. 15 sheets (1939); 4 photos (1939).  
 Colonel Butler House, 313 South River Street. Wood, two stories, late 18th C. 11 sheets (1939); 4 photos (c. 1915; 1939).  
 McLean House, 156 Carey Avenue. Wood, two and a half stories, mid 19th C., Early Republican, (moved 1928). 11 sheets (1939); 5 photos (c. 1928; 1939).  
 Pickering House, 130 South Main Street. Wood, two stories, late 18th C., (demolished 1931). 7 sheets (before 1931); 9 photos (1930).
- WILLIAMSPORT Lycoming County (41)  
 Judge Paison's House, 5 East Fourth Street. Brick, two and a half stories, mid 19th C. 19 sheets (1936); 16 photos (c. 1910; 1936).  
 Updegraff House, Reach Road. Brick, two stories, mid 18th C. (Also log granary). 11 sheets (1936).
- WOODCOCK Crawford County (20)  
 McPheeter House. Brick, two stories, mid 19th C. 1 photo (1937).  
 Methodist Church. Brick, with cupola, mid 19th C. 1 photo (1937).

WYOMING

Luzerne County (40)

Crawford House, 482 Wyoming Avenue. Wood, two stories, mid 19th C., Greek Revival. 17 sheets (1937); 8 photos (1938).

Swetland Store, 828 Wyoming Avenue. Wood, two stories, early 19th C. 9 sheets (1936); 3 photos (1936).

Swetland House, 885 Wyoming Avenue. Wood, two stories, mid 19th C. 7 sheets (1935); 6 photos (1934; 1935).


Wyoming Institute, Institute Street. Brick, two stories with cupola, mid 19th C. 2 sheets (1935); 2 photos (1935).

WYSOX

Bradford County (8)

Presbyterian Church, Route 187. Brick, with cupola, early 19th C. 17 sheets (1936); 8 photos (1936).





IGLESIA DE SAN JOSÉ, SAN JUAN, PUERTO RICO. 1532

# PUERTO RICO

---

## SAN GERMAN

Mayaguez County (5)

Templo de Porta Coeli. Rubble masonry and tamped earth with bell gable, late 18th C., baroque. 9 sheets (1935); 10 photos (1936).

## SAN JUAN

San Juan County (7)

Capilla del Cristo, Cristo and Tetuan Streets. Tamped earth and brick, with bell gable, mid 18th C., baroque, (restored 1927). 8 sheets (1935); 5 photos (1935).

El Morro. Irregular ashlar, mid 16th C. 1 sheet (1940); 8 photos (1938).

El Polvorin (Powder House), San Jeronimo. Sandstone and brick, one story, mid 18th C., baroque. 5 sheets (1935); 9 photos (1935).

Fort, La Forteleza. Stone, early 16th C. 5 photos (c. 1930).

Fort San Cristobal. Irregular ashlar, early 17th C. (completed 1783). 1 sheet (1940), 14 photos (1938).

Governor's Palace (Palace of Santa Catalina), La Forteleza. Stucco, three stories, late 18th C., Classic Revival, cast-iron veranda. 3 photos (c. 1930).

Iglesia de San Jose, Plaza San Jose. Rubble masonry, early 16th C., Late Gothic, (exterior baroque). 13 sheets (1935); 20 photos (1937; 1938).

Puerta de San Juan, Caleta de San Juan Street. Irregular ashlar, early 17th C., (reconstructed 1749). 7 sheets (1935); 3 photos (1935).

## VIEQUES ISLAND

Vieques County (8)

Fuerte Vieques. Brick and sandstone, two stories, mid 19th C. 19 photos (1935).





IGLESIA DE SAN JOSÉ, SAN JUAN, PUERTO RICO. 1532



# RHODE ISLAND

---

## ANTHONY

Kent County (2)

General Nathaniel Greene House. Wood, two stories, late 18th C. 2 photos (1937).

## BELLEVILLE

Washington County (5)

“Mobra Castle” (Phillips House). Wood, two stories, late 17th C. 13 photos (c. 1900; 1940).

## BRISTOL

Bristol County (1)

Captain Parker Borden House, 736 Hope Street. Wood, two and a half stories, late 18th C. 2 photos (1937).

Deputy Governor Bradford House, Metacom Avenue. Wood, two and a half stories, mid 18th C., mansion type. 2 photos (1937).

De Wolfe House, Poppasquash Neck. Wood, two stories, mid 19th C., mansion type, Greek Revival, (burned 1919). Russell Danver, Architect. 1 photo (c. 1900).

General George de Wolfe House, Hope Street. Wood, three stories, early 19th C., mansion type, Classic Revival. 5 photos (1937).

“Hey Bonnie Hall” (Dewolfe-Middleton House), Popasquash Road. Wood, two stories early 19th C., mansion type, Early Republican. Russell Warren, Architect. 13 sheets (1934); 3 photos (1934; 1937).

Howe House, Hope Street. Wood, two stories, early 19th C., mansion type. 3 photos (1937).

John Bourn House, Hope Street. Wood, two stories, early 19th C. 1 photo (1937).

Joseph Reynolds House, 956 Hope Street. Wood, three stories, late 17th C. 4 photos (1937).

Morice-Babbitt House, 328 Hope Street. Wood, two stories, early 19th C. 1 photo (1937).

Warren House, 12 State Street. Wood, two stories, early 19th C. 1 photo (1937).

## BUTTONWOODS

Kent County (2)

James Greene House. Wood, two stories, early 18th C. 3 photos (1937).

## CUMBERLAND

Providence County (4)

Ballou Meeting House. Wood, mid 18th C. 8 sheets (1935); 2 photos (before 1886; 1937).

Cooke House, Old Wrentham Road. Wood, two stories, early 19th C. 1 photo (1937), doorway only.

## EAST GREENWICH

Kent County (2)

Clement Weaver House, Howland Road. Wood, one story, late 17th C., (altered). 9 sheets (1940); 19 photos (1937; 1940).

Eldredge House, Pierce and Division Streets. Wood, two and a half stories, late 18th C., mansion type. 5 photos (1937; 1940).

Gorton, Jr. House, Division Street. Stairway only, late 17th C. 1 photo (1937).

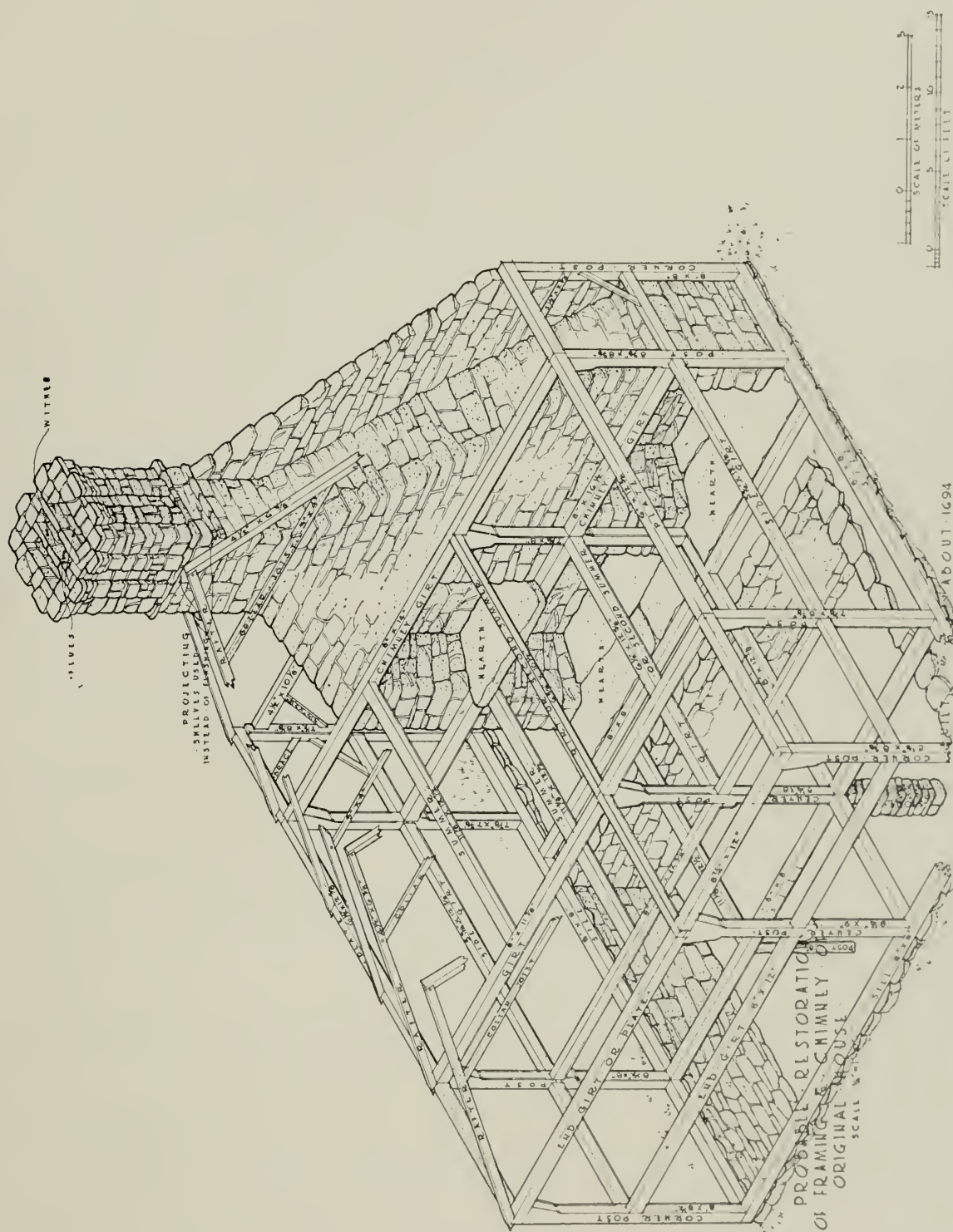
Court House, Main Street. Wood, two and a half stories with cupola, mid 18th C. 11 photos (1937; 1940).

## GREENVILLE

Providence County (4)

Winsor House. Wood, two stories, mid 18th C. 1 photo (1937).

- JAMESTOWN** Newport County (3)  
 Captain Paine House, Conanicut Island. Wood, two stories with overhang, late 17th C. 1 drawing (1882).  
 Carr House, Conanicut Island. Fieldstone, two stories, late 17th C. 1 drawing (1882).
- JOHNSTON** Providence County (4)  
 Clemence-Irons House, 338 George Waterman Road. Wood, one story, late 17th C. 12 sheets (1936); 12 photos (1937; 1939).
- KENYON** Washington County (5)  
 Samuel Clarke House. Wood, one story, late 17th C., (altered). 2 photos (1937).
- KINGSTON** Washington County (5)  
 French House, Route 138 and College Road. Wood, two stories, mid 18th C., (altered late 18th C., burned 1941). 11 sheets (1940); 12 photos (c. 1900; 1940).  
 Hagadorn House, Kingston Hill. Wood, two stories, early 19th C. 1 photo (1937).  
 Kingston Inn, Kingston Hill. Two stories, mid 18th C. 3 photos, interiors only (1937).
- LIME ROCK** Providence County (4)  
 Whitman House, Great Road. Wood, two stories, late 17th C. 12 sheets (1936); 4 photos (1937).
- LINCOLN** Providence County (4)  
 Eleazar Arnold House. Wood, two stories, late 17th C. 3 photos (1937).  
 Friends' Meeting House, Great Road. Wood, two stories, early 18th C. 19 sheets (1937); 2 photos (before 1886; before 1940).  
 "Hearthside" (Smith House), Great Road. Irregular ashlar, two and a half stories with ogee gable, early 19th C., mansion type. 2 photos (1937).  
 Israel Arnold House, Great Road. Wood, two stories, early 18th C. 2 photos (1937).
- MANTON** Providence County (4)  
 Clemence House, 38 George Washington Road. Wood, one story, late 17th C., (restored). 8 photos (1939).  
 Tripp House, 957½ Manton Avenue. Wood, one story, early 18th C. 9 sheets (1938); 4 photos (1937).
- NEWPORT** Newport County (3)  
 Amanda Greene House, Spring and Bridge Streets. Mantel only, early 18th C. 1 photo (1937).  
 Brenton House, Thames Street. Wood, two and a half stories, early 18th C. 6 photos (1937).  
 Brick Market Building: "The Public Granary", Thames Street. Brick, three stories, mid 18th C., Classic Revival. Peter Harrison, Architect. 1 photo (1937).  
 Captain Mawdsley House, Spring and John Streets. Wood, two and a half stories, mid 18th C., mansion type. 5 photos (1937).  
 Colony House, Washington Parade. Brick, two and a half stories with cupola, mid 18th C. 8 photos (1937).  
 Daniel Ayrault Doorway. Wood, mid 18th C. Richard Munday, Architect. 1 photo (1937).  
 Governor Coddington House. Wood, two stories with overhang, mid 17th C., (destroyed 1835). 2 photos (1937).



VALENTINE WHITMAN, JR., HOUSE, LIMEROCK, RHODE ISLAND. c. 1694



NEWPORT—*Continued.*

Jewish Synagogue, Touro Street. Brick, mid 18th C. Peter Harrison, Architect. 4 photos (1937).

Nichols-Wanton-Hunter House, 54 Washington Street. Wood, two stories, mid 18th C., mansion type. Peter Harrison, Architect. 35 sheets (1936); 6 photos (1937).

Pitts Head Tavern (Lillibridge House), 5 Duke Street. Wood, mid 18th C. 1 photo, doorway only (1937).

Redwood Library, Bellevue Avenue. Wood, one story, mid 18th C., Classic Revival. Peter Harrison, Architect. 3 photos (1937).

Redwood Library Garden House. Wood, one story, mid 18th C. Peter Harrison, Architect. 1 photo (1937).

Robinson House, 64 Washington Street. Wood, two stories, mid 18th C. 1 photo (1937).

Sabbatarian Meeting House, Touro Street. Wood, early 18th C. 2 photos (1937).

Spencer House, 85-87 Thames Street. Wood, two stories, early 18th C. 15 sheets (1936); 6 photos (1895; 1936; 1937).

Vernon House, Clark and Mary Streets. Wood, two stories, mid 18th C., mansion type. Peter Harrison, Architect (?). 3 photos (1937).

Wanton-Lyman-Hazard House, 17 Broadway. Wood, two and a half stories, late 17th C. 6 photos (1936).

NORTH KINGSTOWN

Washington County (5)

"Cocumcussoc" (Smith, Jr. House), Port Road. Wood, two stories, late 17th C. 10 photos (c. 1900; 1937; 1940).

Moffat-Hammond Water Mill, Gilbert Stuart Road. Wood, one story, mid 18th C. 7 sheets (1936).

Northrup House, Post Road. Wood, two stories, early 18th C., (altered mid 18th C.). 12 sheets (1940); 10 photos, (1937; 1940).

Reynolds-Lawrence House, Quidnessett. Wood, two stories, early 18th C., (altered). 9 sheets (1934); 2 photos (1934).

Stuart House. Wood, two stories, mid 18th C. 3 photos (1937).

NORTH SCITUATE

Providence County (4)

Old Lapham Institute (Southville Seminary). Wood, three stories with cupola, mid 19th C., Greek Revival, formal composition, (wings burned). Russell Warren, Architect. 1 photo (1860).

NORTH SMITHFIELD

Providence County (4)

Captain Arnold House, Union Village. Wood, two stories, early 18th C. (porch c. 1800). 1 photo (1937).

OAK LAWN

Providence County (4)

Searle House, 107 Wilbur Avenue. Wood, two stories, early 18th C. (wing c. 1677). 11 sheets (1936); 1 photo (c. 1900).

PAWTUCKET

Providence County (4)

"Pidge Tavern", 586 Pawtucket Avenue. Wood, two stories, early 18th C., (restored). 14 sheets (1938); 2 photos (before restoration and 1940).

PORTSMOUTH

Newport County (3)

"Vaucluse" (Elam House), Wapping Road. Wood, two stories, late 18th C., mansion type, Classic Revival, formal composition, (rebuilt 1803-4). 29 sheets (1937); 8 photos (1937).

## PROVIDENCE

Providence County (4)

- Ashton House, 368 Benefit Street. Wood, two stories, late 18th C. 2 photos (1940).
- Beckwith House (Handicraft Club), 42 College Street. Brick, two stories with cupola, early 19th C., mansion type. John Holden Greene, Architect. 56 sheets (1937); 3 photos (1937).
- Beneficent Congregational Church, Weybossett Street. Brick, with dome, early 19th C., Greek Revival. 1 photo (1937).
- Captain Tillinghast House, 403 South Main Street. Wood, two stories, late 18th C. 16 sheets (1936); 5 photos (1936; 1937).
- Carrington House, 66 Williams Street. Brick, three and a half stories, early 19th C., mansion type, (altered). 55 sheets (1937); 3 photos (1937).
- Colonel Nightingale House, 257 Benefit Street. Wood, three stories with cupola, late 18th C., mansion type. 3 photos, interiors only (1937).
- Colony House, 157 North Main Street. Brick, two stories with tower, mid 18th C. 20 sheets (1937); 11 photos (c. 1900; 1937; 1940).
- Cushing House, 38½ North Court Street. Wood, two stories, mid 18th C. 1 photo (1937), mantel only.
- Dexter House, 957 North Main Street. Wood, one story, mid 18th C. 9 sheets (1936); 4 photos (1937).
- Dexter House (Hinckley), 72 Waterman Street. Wood, two and a half stories, late 18th C., mansion type, (moved). 53 sheets (1937); 7 photos (c. 1900; 1937).
- Dodge-Brown House, 10 Thomas Street. Wood, two stories originally, late 18th C. 15 sheets (1934); 4 photos (1934; 1937).
- Dorr House, Benefit and Bowen Streets. Wood, three stories, early 19th C., mansion type, Early Republican, formal composition. 1 photo (1937).
- First Baptist Meeting House, North Main and Waterman Streets. Wood, with spire, late 18th C. 28 photos (1774 and 1789 [drawings]; c. 1900; 1937; 1939);
- First Congregational Church, Benefit and Benevolent Streets. Regular ashlar, with spire, early 19th C., Classic Revival. (Original church brick, with two towers, late 18th C. Caleb Ormsbee, Architect). 4 photos (c. 1800; 1937).
- Franklin Hotel, 31 North Main Street. Brick, four stories, early 19th C. John Holden Greene, Architect. 7 sheets (1915); 1 photo (1937).
- Franklin Institute Building, 27 Market Square. Regular ashlar, five stories, early 19th C., (demolished). 5 photos (c. 1900).
- Governor Brown House, 537 North Main Street. Brick, two stories, mid 18th C. 12 sheets (1936); 2 photos (1937).
- Governor Hopkins House, 15 Hopkins Street. Wood, two stories, early 18th C. 15 sheets (1938); 7 photos. (c. 1900; 1937).
- "Granite Building", 6-18 Market Square. Regular ashlar, four stories with cupola, early 19th C. (demolished 1939). John Holden Greene, Architect. 20 sheets (1939); 6 photos (c. 1900; 1939).
- Green-Arnold House, 14 John Street. Interior details only, early 19th C. 2 photos. (1937).
- Hamilton Building, Westminster and Exchange Streets. Brick, three and a half stories, early 19th C., (demolished 1869). 1 photo (before 1869).

PROVIDENCE—*Continued.*

Hoppin House, Snow and Westminster Streets. Brick, three stories, early 19th C., mansion type, Classic Revival. James C. Bucklin, Architect. 1 photo (c. 1900).

House on Pine Street. Mid 18th C. (demolished). Paneling moved to Plantations Club, Weybosset Street. 1 photo, interior only (1937).

Ives House, 66 Power Street. Brick, three and a half stories, early 19th C., mansion type, Early Republican. 1 photo (1937).

Jenckes House, 43 Benefit Street. Wood, two and a half stories, late 18th C. 16 sheets (1936); 3 photos (1937).

John Brown House, 52 Power Street. Brick, three and a half stories, late 18th C., mansion type. Joseph Brown, Architect. 7 photos (1937).

Joseph Brown House, 50 South Main Street. Brick, two stories with ogee pediment, late 18th C., mansion type. Joseph Brown, Architect. 4 photos (1937).

Larchar House, 282 Benefit Street. Brick, two stories with cupola, early 19th C. John Holden Greene, Architect. 6 photos (1936).

Manning Hall, Brown University, Prospect Street. Regular ashlar, two stories, early 19th C., Greek Revival. 1 photo (1937).

Mason House, Weybosset Street. Late 18th C., (demolished). 1 photo, mantel only (1937).

Mason-Tockwotton House, Tockwotton and East Streets. Brick (?), three stories with cupola, early 19th C., Greek Revival, (demolished 1889). 1 photo (before 1889).

Reynolds House, 31 Benevolent Street. Wood, two stories, early 19th C. 17 sheets (1940); 15 photos (1940).

Richard Brown House, 305 Blackstone Boulevard. Brick, two stories, early 18th C., (altered). 12 sheets (1939); 4 photos (c. 1900; 1940).

Saint John's Church, North Main and Church Streets. Regular ashlar, with tower, early 19th C., Gothic Revival. John Holden Greene, Architect. 4 photos (1937).

"Shakespeare's Head" (Carter House), 21 Meeting Street. Wood, three stories, late 18th C. 15 sheets (1936); 4 photos (1936).

University Hall, Brown University, Prospect Street. Brick, four stories with cupola, late 18th C. 1 photo (1937).

Warner House, 362 South Main Street. Wood, two stories, late 18th C. 12 sheets (1936).

Watson House, 69 College Street. Wood, two stories, early 19th C. John Holden Greene, Architect. 38 sheets (1938); 1 photo (1940).

Westcott House, 240 Benefit Street. Wood, two stories, early 19th C., (demolished). 8 sheets (1938).

Westminster Congregational Church, 119 Mathewson Street. Stone (?), one story, mid 19th C., Greek Revival. James Bucklin and Russell Warren, Architects. (Demolished). 1 photo (c. 1860).


Woodward House, 22 James Street. Brick, two stories with cupola, early 19th C. John Holden Greene, Architect. 1 photo (1940).

SAUNDERSTOWN

Washington County (5)

Casey House, Boston Neck Road. Wood, two and a half stories, early 18th C. 6 photos (c. 1900; 1940).





SAINT PAUL'S EPISCOPAL CHURCH, WICKFORD, RHODE ISLAND. 1707

- SLATERSVILLE Providence County (4)  
 Mill House "K". Wood, two stories, early 19th C. 1 photo (1937).  
 Slatersville Green, Church and Mill Houses. Wood, early 19th C. 1 photo (1937).
- THORNTON Providence County (4)  
 Captain Thomas Fenner House, 1538 Plainfield Street. Wood, two stories, late 17th C. 16 photos (c. 1900; 1940).
- WARREN Bristol County (1)  
 Bliss-Ruisden House, 606 Main Street. Interiors only, early 19th C. 3 photos (1937).  
 Warren Ladies Seminary. Four stories, early 19th C., Greek Revival, (burned 1857). 1 lithograph (c. 1850).  
 Waterman House, 392 South Water Street. Interior only, early 19th C. 1 photo (1937).
- WARWICK Kent County (2)  
 Greene House, West Shore Road. Wood, two stories, late 17th C., (altered, razed 1938). 13 sheets (1937); 7 photos (c. 1900; 1937).
- WICKFORD Washington County (5)  
 Gardiner House, 64 Main Street. Wood, two stories, late 18th C. 14 sheets (1934); 2 photos (1934).  
 Northrup House, Main Street. Wood, two stories, early 19th C. 2 photos (1937).  
 Saint Paul's Episcopal Church. Wood, early 18th C., (moved 1800). 15 photos (1937; 1940).
- WOONSOCKET Providence County (4)  
 Captain Holbrook House, 383 South Main Street. Regular ashlar, three stories, mid 19th C., mansion type, Greek Revival. 1 photo (1937).



# SOUTH CAROLINA

---

- ABBEVILLE** Abbeville County (1)  
Episcopal Church. Stone and stucco, with spire, mid 19th C. Gothic Revival. 1 photo (1940).
- ANDERSON** Anderson County (4)  
Sullivan House. Wood, one story, mid 19th C., mansion type, Gothic Revival. 3 photos (1940).
- ANDERSON VICINITY** Anderson County (4)  
Varennas Tavern, 4½ miles east of Anderson. Wood, two stories, early 19th C., dog-run type. 11 sheets (1940); 10 photos (1940).
- BEAUFORT** Beaufort County (7)  
Barnwell House. Wood, one story, early 18th C., (altered). 10 sheets (1940); 6 photos (1940).
- BLACKSBURG VICINITY** Cherokee County (11)  
Henry Houser House, Kings Mountain National Military Park. Irregular ashlar, two stories, late 18th C. 7 sheets (1935).
- CAMDEN** Kershaw County (28)  
Baron de Kalb Monument, De Kalb and Market Streets. Stone, early 19th C. Robert Mills, Architect. 4 sheets (1934); 1 photo (1934).  
Old Court House, Main and King Streets. Brick and stucco, one story, early 19th C., Greek Revival. Robert Mills, Architect. 10 sheets (1934); 3 photos (1934).
- CHARLESTON** Charleston County (10)  
Joseph Aiken House, 20 Charlotte Street. Brick, two stories, mid 19th C. 3 photos (1940).  
Alston House (Middleton-Smith House), 21 East Battery. Brick and stucco, three stories, early 19th C., mansion type, Greek Revival, cast-iron veranda. 1 photo (1938).  
Bank of United States (City Hall), Broad and Meeting Streets. Stone, brick, and stucco, two stories, early 19th C., Classic Revival. Gabriel Manigault, Architect. 1 photo (1938).  
Bennett's Rice Mill, Society and Concord Streets. Brick, four stories, early 19th C. Classic Revival, (addition). 8 sheets (1934); 7 photos (1934; 1939).  
Bethel Methodist Church, Calhoun and Pitt Streets. Stucco, mid 19th C., Greek Revival. 1 photo (1940).  
Beth Elohim Synagogue, 74 Hasell Street. Brick and stucco, mid 18th C., Greek Revival. Warner, Architect. 1 photo (1938).  
Chancellor de Saussure House, Montague Street. Wood, two stories, late 18th C., two-story veranda. 1 photo (1940).  
Charleston College, George and Saint Philip Streets. Brick and stucco, two stories, early 19th C., Classic Revival. William Strickland, Architect. 1 photo (1940).  
Charleston Hotel. Brick and stucco, four stories, early 19th C., Greek Revival. Reichardt, Architect. 1 photo (1940).  
Colonel Stuart House, 104 Tradd Street. Wood, three and a half stories, late 18th C., mansion type. 1 photo (1940).  
Colonel William Rhett House, 58 Hasell Street. Early 18th C. 2 photos, interiors only (1940).





CHARLESTON—*Continued.*

Commodore Payne House, 64 Vanderhorst Street. Brick, two stories, late 18th C., to-w story veranda, (altered). 5 photos (1940).

County Records Building, Meeting and Chalmers Streets. Brick and stucco, two stories, early 19th C., Greek Revival. Robert Mills, Architect. 7 sheets (1934); 5 photos (1934).

Court House, Broad and Meeting Streets. Stucco, three stories, early 19th C., Classic Revival. 1 photo (1940).

Daniel Blake Tenements, 2-4 Court House Square. Brick, three stories, mid 18th C. 1 photo (1940).

"Dictator" Rutledge House, 116 Broad Street. Brick, mid 18th C., Classic Revival, (altered). 1 photo (1940).

Dr. Ramsay House, 92 Broad Street. Wood, three stories, mid 18th C. 6 sheets (1934); 8 photos (1934; 1940).

Dr. Turnbull's Apothecary Shop, 125 King Street. Wood, two and a half stories, late 18th C. 1 photo (1940).

Drayton House, 6 Gibbes Street. Wood, three stories, early 19th C., mansion type, three-story veranda. 1 photo (1940).

Edwards-Smythe House, 14 Legare Street. Brick, three and a half stories, late 18th C., mansion type, Early Republican. 3 photos (1938).

Fickin House (Library), Rutledge and Montague Streets. Brick and stucco, two stories, mid 19th C., Greek Revival. (Also two-story, brick, servants' quarters). 4 photos (1939).

First Presbyterian Church, Meeting and Tradd Streets. Brick and stucco, with two towers, early 19th C. 1 photo (1940).

Fort Dorchester. Brick, early 18th C., (ruinous). 3 photos (1940).

Gadsden House, 329 East Bay Street. Brick, three stories, early 19th C., mansion type. (altered). 7 sheets (1940); 10 photos (1939; 1940).

General William Washington House, Church Street and South Battery. Wood, two stories, mid 18th C., mansion type. 1 photo (1940).

Gibbs House, Sixth Avenue at First Street. Stucco and wood, two stories, early 19th C., Classic Revival. 1 photo (1940).

Governor Bennett House, South end of Lucas Street. Wood, two and a half stories, early 19th C., mansion type. 2 photos (1940).

Heyward-Washington House, 87 Church Street. Brick, three stories, mid 18th C., mansion type. 7 photos (1940).

Hibernian Hall, 105 Meeting Street. Stucco, two stories, mid 19th C., Greek Revival. 1 photo (1940).

House at 36 Chalmers Street. Stucco, three stories, late 18th C., two-story veranda. 1 photo (1938).

House at 10 Charlotte Street. Late 18th C., interiors only. 3 photos (1940).

House at 32 Charlotte Street. Brick, three stories, early 19th C., two-story veranda. 1 photo (1940).

House at 43 Charlotte Street. Brick and stucco, two stories, mid 18th C., (altered). 1 photo (1940).

CHARLESTON—*Continued.*

House at 92 Church Street. Brick, three and a half stories, early 19th C., two-story veranda. 1 photo (1940).

House at 301 East Bay Street. Brick, three stories, early 19th C., two-story veranda, 1 photo (1940).

House at 332 East Bay Street. Brick and stucco, two stories, late 18th C., mansion type. Classic Revival, two-story veranda. 1 photo (1939).

House at East Bay Street and South Battery. Brick and stucco, three stories, early 19th C., Classic Revival, three-story veranda. 1 photo (1940).

House at 70 Hasell Street. Brick, three stories, early 19th C. 1 photo (1938).

House on Magazine Street. Half-timber, two stories, mid 18th C. 1 photo (1940).

House at 8 Meeting Street. Brick, three stories, early 19th C. 1 photo (1940).

House at 59 Smith Street. Wood, three stories, late 18th C., three-story veranda. 3 photos, interiors only (1940).

House on South Battery between King and Meeting Streets. Wood, three and a half stories with cupola, late 18th C., Classic Revival, two-story veranda. 1 photo (1938).

House at 46 Tradd Street. Brick, three stories, mid 18th C., (remodeled 1933). 3 photos (1940).

House at 67 Vanderhorst Street. Early 19th C. 3 photos, interiors only (1940).

Huguenot Church, 136 Church Street. Brick and stucco, mid 19th C., Gothic Revival. E. Blake White, architect. 1 photo (1940).

Jerkinhead Roof House, 392-394 Meeting Street. Brick and stucco, two stories, late 18th C. 2 photos (1939).

Joseph Manigault House, 350 Meeting Street. Stucco, three stories, late 18th C., mansion type. Gabriel Manigault, Architect. 6 photos (1940).

Judge King's House, 24 George Street. Brick and stucco, three stories, early 19th C., mansion type. 1 photo (1938).

Judge Robert Pringle House, 70 Tradd Street. Brick, three and a half stories, late 18th C., two-story veranda. 1 photo (1940).

Lucas House, Calhoun Street. Brick and stucco, two stories, early 19th C., Greek Revival, two-story veranda. 2 photos (1939).

Market Hall. Stucco, one story, mid 19th C., Classic Revival, cast-iron railings. 1 photo (1940).

Middleton—Pinckney House (Elliot House), 14 George Street. Brick and stucco, four stories, late 18th C., mansion type. 3 photos (1938).

Miles Brewton House, 27 King Street. Brick, two stories, mid 18th C., mansion type, Classic Revival, two-story veranda. Ezra Waite, Architect. 6 photos (1938; 1940).

Nathaniel Russell House, 51 Meeting Street. Brick, three stories, early 19th C., mansion type, Early Republican, wrought-iron balcony. 3 photos (1940).

Old Citadel. Stucco, three stories, early 19th C., Gothic Revival. Frederick Wesner, Architect. 3 photos (1940).

Old City Powder Magazine, 23 Cumberland Street. Brick and stucco, one story, early 18th C. 2 photos (1940).





OLD JEWISH ORPHANAGE, CHARLESTON, SOUTH CAROLINA. c. 1800

CHARLESTON—*Continued.*

Old Jewish Orphanage, 88 Broad Street. Brick and stucco, three stories, late 18th C. 8 sheets (1934); 7 photos (1934).

Old Marine Hospital, 20 Franklin Street. Brick and stucco, two stories, early 19th C., two-story veranda. Robert Mills, Architect (?). 5 sheets (1934); 4 photos (1934).

Old Saint Michael's Rectory, Beaufain Street opposite Logan. Wood, two and a half stories, late 18th C. 3 photos (1938).

Orphans' Home Chapel, Vanderhorst Street. Stucco, early 19th C., Classic Revival. Gabriel Manigault, Architect. 1 photo (1940).

Paine Studio, 47 South Meeting Street. Wood and brick, three and a half stories, early 19th C., two-story veranda. 5 photos (1938).

Parish House, Congregational Church. Brick and stucco, one story, early 19th C., Greek Revival. 1 photo (1938).

Pelzer House, 109 Ashley Avenue. Wood, three and a half stories, early 19th C., mansion type, Classic Revival, two-story veranda. 4 photos (1940).

Pettigrew Law Office, 8 Saint Michael's Alley. Stucco, two stories, mid 19th C., iron balcony. E. Blake White, Architect. 1 photo (1940).

"Pink House", 17 Chalmers Street. Stucco, two and a half stories, mid 18th C. 1 photo (1940).

Ralph Izard House, 110 Broad Street. Brick and stucco, three stories, mid 18th C. 7 photos (1940).

Robert Martin House, 16 Charlotte Street. Brick, two stories, mid 19th C., two-story veranda. 1 photo (1940).

Roper House, 9 East Bay Street. Brick, three stories, mid 19th C., mansion type, Greek Revival, wrought-iron balconies. 1 photo (1940).

Saint John's Lutheran Church, 10 Archdale Street. Stucco, with tower, early 19th C., Classic Revival, with wrought-iron gates. 2 photos (1940).

Saint Mary's Roman Catholic Church, 79 Hasell Street. Brick and stucco, mid 19th C., Greek Revival. 1 photo (1938).

Saint Michael's Church, 78 Meeting Street. Brick and stucco, with tower, mid 18th C., Classic Revival. 3 photos (1939; 1940).

Saint Philip's Protestant Episcopal Church, 144 Church Street. Brick and stucco, with tower, early 19th C., Classic Revival. Joseph Hyde, Architect. 4 photos (1939; 1940).

Second Presbyterian Church, Charlotte and Meeting Streets at Ashmead Place. Brick and stucco, with tower, early 19th C., Classic Revival. John Gordon, Architect. 3 photos (1939; 1940).

State Powder Magazines and Administration Buildings. Brick and stucco, one story, early 19th C. Robert Mills, Architect. 2 sheets (1934); 7 photos (1934).

Steele House, 89 Beaufain Street. Early 19th C., interiors only. 8 photos (1940).

United States Customs House, 200 East Bay Street. Regular ashlar, two stories, mid 19th C., Greek Revival. E. Blake White, Architect. 1 photo (1939).

William Blacklock House, 18 Bull Street. Brick, two stories, late 18th C., Early Republican. (Also outbuildings). 9 photos (1940).



CHARLESTON—*Continued.*

William Ravenel House, 13 East Bay Street. Brick and stucco, three stories, mid 19th C., mansion type, cast-iron balcony. 1 photo (1940).

Wrought-iron Gate at 96a Ashley Avenue. Early 19th C. 1 photo (1939).

CHARLESTON VICINITY

Charleston County (10)

Saint Andrew's Church, 10 miles southwest of Charleston. Brick and stucco, early 18th C. 10 sheets (1940); 9 photos (1940).

CHERAW

Chesterfield County (10)

Old Masonic Hall. Wood, two stories, early 19th C., Greek Revival. 1 photo (1940).

Saint David's Church. Wood, with tower, late 18th C. 3 photos (1940).

COLUMBIA

Richland County (40)

De Bruhl House, 1401 Laurel Street. Brick, two stories, early 19th C., mansion type, Greek Revival. Robert Mills, Architect (?). 13 sheets (1934); 5 photos (1934).

Hall-Preston House, Blanding and Pickens Streets. Brick, two stories, early 19th C., mansion type; Greek Revival. Robert Mills, Architect. 10 sheets (1934); 7 photos (1934).

Library, University of South Carolina, Sumter and College Streets. Brick, two stories, early 19th C., Classic Revival. Richard Clark and Robert Mills, Architects. 12 sheets (1934); 10 photos (1934; 1940).

President's House, University of South Carolina. Brick and stucco, two stories, early 19th C. 2 photos (1940).

CORDESVILLE VICINITY

Berkeley County (8)

Strawberry Chapel. Stucco, early 18th C. 7 photos (1939).

CROSS

Berkeley County (8)

Cabin. Wood, one story, early 19th C., (wood and clay chimney). 1 photo (1939).

EDISTO ISLAND

Charleston County (10)

"Brick House", Russell Creek. Brick, two stories, early 18th C., mansion type, (burned 1929). 8 sheets (1936); 10 photos (1936; 1939).

Presbyterian Church. Wood, with cupola, mid 19th C., Greek Revival. James M. Curtis, Architect. 1 photo (1940).

William Seabrook House. Wood, two and a half stories, early 19th C., two-story veranda. 1 photo (1940).

EUTAW SPRINGS VICINITY

Berkeley County (8)

"Lawson Pond". Wood, two stories, early 19th C., mansion type. 1 photo (1939).

Orangeburg County (38)

"Belvidere". Wood, two stories, late 18th C. 1 photo (1939) doorway only.

"Eutaw". Wood, one and a half stories, early 19th C. 3 photos (1939).


"Numertia". Wood, two stories, late 18th C. 1 photo (1939).

"Pond Bluff". Wood, one and a half stories, early 19th C. (Also log outbuildings). 8 photos (1939).

"The Rocks". Wood, two stories, early 19th C., mansion type. 3 photos (1939; 1940).



- EUTAWVILLE VICINITY Berkeley County (8)  
 "Loch Dhu". Wood, two stories, early 19th C. 1 photo (1939).  
 "Springfield". Wood, two stories, early 19th C., mansion type. 3 photos (1939).  
 Orangeburg County (38)  
 "Walworth". Wood, two stories, late 18th C. 1 photo (1939).
- GEORGETOWN Georgetown County (22)  
 Church of Prince George Winyah. Brick, early 18th C., (tower added). 4 photos (1938; 1940).  
 Court House. Stucco, two stories, early 19th C., Classic Revival. 4 photos (1940).
- GEORGETOWN VICINITY Georgetown County (22)  
 Negro Baptist Church, Silver Hill Plantation. Wood, with cupola, early 19th C., (burned 1940). 2 photos (1940).  
 "Silver Hill Plantation". Wood, two stories, early 19th C., mansion type. 2 photos (1940).
- GOOSE CREEK Berkeley County (8)  
 Saint James' Church. Brick and stucco, early 18th C. 6 photos (1939; 1940).
- GOOSE CREEK VICINITY Berkeley County (8)  
 "Crowfield". Brick, two stories, early 18th C., mansion type, (ruinous). 5 sheets (1940); 11 photos (1940).
- GREENVILLE Greenville County (23)  
 Christ Episcopal Church, North Church and North Streets. Brick, with tower, mid 19th C., Gothic Revival. Joel Poinsette, Architect. 14 sheets (1934); 5 photos (1934).
- GREENVILLE VICINITY Greenville County (23)  
 Joel Poinsette House. Wood, two stories, early 19th C. 1 photo (1940).
- HUGER VICINITY Berkeley County (8)  
 "Middleburg", 3 miles east of Huger on east branch of Cooper River. Wood, two stories late 17th C. (Also outbuildings). 3 sheets (1940); 7 photos (1939; 1940).  
 Pompion Hill Chapel. Brick, mid 18th C. 8 photos (1939; 1940).
- McCLELLONVILLE VICINITY Charleston County (10)  
 "Fairfield", 6½ miles north of McClellonville. Wood, two stories, early 18th C. (altered). 12 sheets (1940); 10 photos (1940).
- MONCK'S CORNER Berkeley County (8)  
 Biggin Church. Brick, mid 18th C. (burned late 19th C.). 3 photos (1939; 1940).
- MONCK'S CORNER VICINITY Berkeley County (8)  
 "Exeter". Brick, one and a half stories, early 19th C., (altered). 9 sheets (1940); 17 photos (1939; 1940).  
 "Gippy". Wood, two stories, mid 19th C., mansion type, Greek Revival. 2 photos (1940).  
 "Limerick". Wood, two stories, early 18th C., mansion type. 13 sheets (1940); 12 photos (1939; 1940).  
 "Wappaoolah". Wood, two stories, early 19th C. 2 photos (1939).



ROPER HOUSE, CHARLESTON, SOUTH CAROLINA. c. 1845



MOUNT PLEASANT VICINITY

Charleston County (10)

"Boone Hall" Quarters. Brick, one story, mid 19th C. 1 photo (1940).

"Hampton," South Branch of Santee River. Wood, two stories, early 18th C., mansion type, Classic Revival (additions). 13 photos (1936; 1940).

"Oakland". Wood, one and a half stories, mid 18th C. 11 sheets (1940); 6 photos (1940).

Snee House, Snee Farm. Wood, one and a half stories, late 18th C., formal composition, (restored). 3 photos (1940).

PENDLETON

Anderson County (4)

Farmers' Hall. Brick and stucco, two stories, early 19th C., Greek Revival. 7 sheets (1934); 4; photos (1934; 1940).

PINE GROVE VICINITY

Berkeley County (8)

"Comingtee". Brick and stucco, two stories, mid 18th C., mansion type, (altered). 3 photos (1940).

"Dean Hall". Brick, one and a half stories, early 19th C. 5 photos (1939).

"Medway Plantation". Brick and stucco, two stories, late 17th C., (altered). 4 photos (1940).

PINOPOLIS VICINITY

Berkeley County (8)

Blackoak Church. Wood, early 19th C. 2 photos (1939).

"Bunker Hill". Wood, two stories, early 19th C. 1 photo (1939).

"Cedar Spring". Wood, two stories, early 19th C., mansion type. 1 photo (1939).

"Hanover". Wood, one and a half stories, early 18th C. 17 photos (1939; 1940).

"Indianfield". Wood, two and a half stories, early 19th C. 1 photo (1939).

"North Hampton". Brick and wood, two stories, late 18th C. (Also wood outbuildings). 3 photos (1939).

"Ophir". Wood, two and a half stories, early 19th C., mansion type. 5 photos (1939).

"Pooshee". Wood, two stories, early 19th C., mansion type. 1 photo (1939).

"Somerset". Wood, two stories, early 19th C., mansion type. 4 photos (1939).

"Wampee". Wood, two stories, early 19th C., mansion type. 1 photo (1939).

"White Hall". Wood, two stories, early 19th C. 7 photos (1939).

"Woodlawn". Wood, two and a half stories, early 19th C., mansion type. 3 photos (1939).

SAINT STEPHENS VICINITY

Berkeley County (8)

Saint Stephen's Church. Brick, mid 18th C. 4 photos (1939).

SANTEE

Charleston County (10)

Saint James' Church. Brick, mid 18th C. 5 photos (1940).

SANTEE VICINITY

Charleston County (10)

"Harrietta". Wood, two stories, late 18th C., mansion type, Early Republican, formal composition. 2 photos (1940).

"The Wedge". Wood, two and a half stories, early 19th C., Greek Revival. 2 photos (1940).

SHELDON

Beaufort County (7)

Prince William's Church. Brick, mid 18th C., (demolished). 3 photos (1940).



STATESBURG

Sumter County (43)

Church of the Holy Cross. Pise and stucco, with tower, mid 19th C., Gothic Revival. 6 photos (1934).

SUMTER VICINITY

Sumter County (43)

General Sumter's Tomb and Chapel. Brick and stone, early 19th C. 6 sheets (1934); 3 photos (1934).

High Hills Baptist Church. Wood, late 18th C., Greek Revival. 9 sheets (1934); 3 photos (1934).

Negro Cabin. Wood, one story, 19th C., clay and wood chimney. 1 photo (1939).

WALTERBORO

Colleton County (15)

Library. Wood, one story, early 19th C. 1 photo (1934).

WANDO VICINITY

Berkeley County (8)

Saint Thomas' and Saint Dennis' Church. Stucco, early 19th C. 1 photo (1939).

WEDGEFIELD VICINITY

Sumter County (43)

"Melrose" (Singleton Plantation). Wood, one story, late 18th C., saddle-bag type, (altered). 5 sheets (1940); 8 photos (1940).

YORK VICINITY

York County (46)

McElwee House, Kings Mountain Recreational Area. Log, two stories, late 18th C. 7 sheets (1939); 7 photos (1895; 1939).

# TENNESSEE

---

- BEERSHEBA SPRINGS Grundy County (31)  
Beersheba Inn. Wood, two stories, mid 19th C., Greek Revival. 4 photos (1936).
- BOLIVAR Hardeman County (35)  
Colonel McNeal House, Bill Street. Brick and stucco, two stories, mid 19th C., mansion type. 16 sheets (1934); 6 photos (1936).
- CASTALIAN SPRINGS Sumner County (83)  
"Castalian Springs" (Wynne House). Log, two stories, early 19th C. 6 photos (1936; 1940).
- COLUMBIA Maury County (60)  
"Mercer Hall" (Bishop Otey House). Brick, two stories, early 19th C., mansion type, Greek Revival. 2 photos (1936).
- COLUMBIA VICINITY Maury County (60)  
"Clifton Place" (General Pillow House), 5 miles south of Columbia. Brick, two stories, early 19th C., mansion type, Greek Revival. 6 photos (1936).  
"Rattle and Snap" (Polk-Granbery House). Brick and stucco, two stories, mid 19th C., mansion type, Greek Revival. 10 photos (1936).  
Zion Church, 6 miles west of Columbia. Brick, mid 19th C. 3 photos (1936).
- ELIZABETHTON Carter County (10)  
General Taylor House. Wood, two stories, early 19th C. 3 photos (1936).
- ELKMONT VICINITY Sevier County (78)  
Little Greenbrier School and Church House, Great Smoky Mountains National Park. Log, one story, late 19th C. 3 sheets (1936); 9 photos (1935; 1936).
- GALLATIN VICINITY Sumner County (83)  
"Cragfont" (General Winchester House). Regular ashlar, two stories, early 19th C. 12 photos (1936; 1940).  
"Fairview" (Franklin House), 4 miles west of Gallatin. Brick, two and a half stories, early 19th C., mansion type, Greek Revival, two-story veranda. (Also circular wellhouse). 8 photos (1936).
- GATLINBURG VICINITY Sevier County (78)  
Bales House, Roaring Fork Trail, Great Smoky Mountains National Park, 4 miles from Gatlinburg. Log, one story, late 19th C., dog-run type. (Also log outbuildings). 8 sheets (1935); 13 photos (1935).
- HERMITAGE Davidson County (19)  
"The Hermitage" (Andrew Jackson House). Brick, two stories, early 19th C., mansion type, Greek Revival, (burned 1834, rebuilt 1835). 7 sheets (1934); 42 photos (1934; 1936).
- JOHNSON CITY VICINITY Washington County (90)  
Cobb House (General Blount House), 4 miles north of Johnson City. Wood, two stories, late 18th C. 3 photos (1936).  
Haynes House, 2 miles east of Johnson City. Wood, two stories, late 18th C. 3 photos (1936).

KNOXVILLE

Knox County (47)

Blount House, State Street and Hill Avenue. Wood, two stories, late 18th C., formal composition. 7 sheets (1934); 2 photos (1934).

Campbell House, Cumberland Avenue and Central Street. Brick, two stories, mid 19th C. 5 sheets (1934); 2 photos (1934).

Dr. Jackson House, State Street and Hill Avenue. Brick, two stories, early 19th C. 5 sheets (1934); 2 photos (1934).

Old Chisholm Tavern, Front and Gay Streets. Wood, two stories, late 18th C. 7 sheets (1934); 2 photos (1934).

KNOXVILLE VICINITY

Sevier County (78)

Buckingham House, 16 miles east of Knoxville. Brick, one story, late 18th C. 3 sheets (1934); 2 photos (1934).

Ramsey House. Irregular ashlar, two stories, late 18th C. Thomas Hope, Architect (?). 4 sheets (1934); 2 photos (1934).

LIMESTONE

Washington County (90)

Gillespie-Klepper House. Fieldstone, two stories, late 18th C., (altered). 3 photos (1936).

MEMPHIS

Shelby County (79)

Dunscornb House, 584 South Front Street. Brick and stucco, one story, mid 19th C., Greek Revival. 2 sheets (1934); 2 photos (1934).

Hunt-Phelan House, 533 Beale Avenue. Brick, two stories, early 19th C., mansion type, Greek Revival. 3 sheets (1934); 2 photos (1934).

Littleton-Pettit House, 496 Beale Avenue. Wood, two stories, mid 19th C., mansion type, Greek Revival. 8 photos (1936).

Titus Block, Third and Market Streets. Brick and stucco, three stories, mid 19th C. 6 sheets (1934); 2 photos (1934).

Topp House, 565 Beale Avenue. Brick and stucco, two stories, mid 19th C., mansion type, Greek Revival. 3 sheets (1934); 2 photos (1934).

MORRISTOWN VICINITY

Hamblen County (32)

Deaderick-Taylor House, 5 miles NE. of Morristown on U. S. Highway 11. Brick, two stories, early 19th C., mansion type. 5 photos (1936).

NASHVILLE

Davidson County (19)

"Belmont" (Colonel Acklen House). Brick and stucco, two stories with cupola, mid 19th C., mansion type, Greek Revival. 14 photos (1936; 1940).

State Capitol, Cedar Street and Capitol Boulevard. Regular ashlar, two stories with cupola, mid 19th C., Greek Revival. William Strickland, Architect. 23 sheets (1934); 6 photos (1934; 1940).

NASHVILLE VICINITY

Davidson County (19)

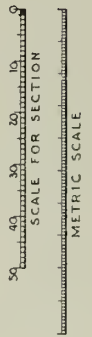
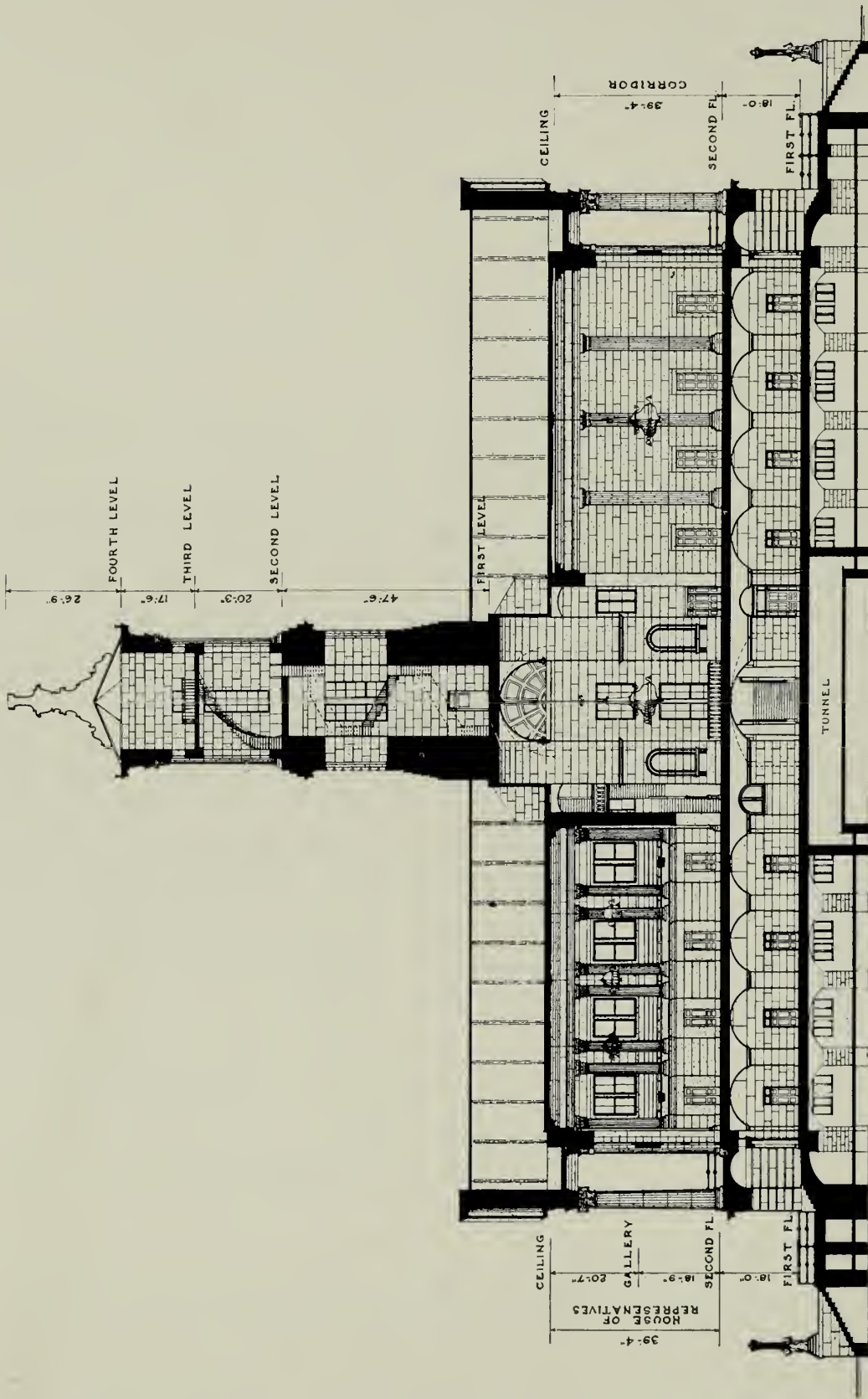
"Belle Meade". Stucco, two stories, mid 19th C., mansion type, Greek Revival. (Also log, dog-run quarters). 10 photos (1940).

PITTSBURG LANDING

Hardin County (36)

"Cherry Mansion". Brick, one story, mid 19th C. (altered). 1 photo (c. 1900).





LONGITUDINAL SECTION  
WEST

LEGEND  
— SECTION  
— STONE - ELEVATION  
— STONE - ELEVATION  
RICHARD R CLARK DEL.

TENNESSEE STATE CAPITOL, NASHVILLE, TENNESSEE. 1845-55

# TEXAS

---

## ANAHUAC

Chambers County (36)

General Chambers House, Cummings Street. Wood, two stories, mid 19th C., two-story veranda. 3 sheets (1936); 5 photos (1936).

## ANDERSON

Grimes County (93)

Baptist Church. Fieldstone, with cupola, mid 19th C. 2 photos (1936).

Black-Schroder Springhouse. Fieldstone, one story, early 19th C. 1 photo (1936).

Bogess House. Wood, two stories, mid 19th C., formal composition, two-story veranda. 1 photo (1936).

Bowman-Clarke-Kelly House. Wood, one story, early 19th C. 1 photo (1936).

Buchanan House. Wood, two stories, mid 19th C., Greek Revival. 1 photo (1936).

Dickson House. Wood, two stories, mid 19th C. 2 photos (1936).

Fanthrope Tavern. Wood, two stories, early 19th C., two-story veranda. 2 photos (1936).

Green House. Wood, two stories, mid 19th C., (ruinous). 1 photo (1936).

Pahl House. Wood, one story, mid 19th C. 1 photo (1936).

Womack House. Wood, two stories, mid 19th C. 2 photos (1936).

## ANDERSON VICINITY

Grimes County (93)

Fuqua House. Wood, one story, early 19th C. 1 photo (1936).

## AUSTIN

Travis County (227)

French Legation to Republic of Texas, Robertson Hill. Wood, one and a half stories, mid 19th C. 4 sheets (1934); 5 photos (1934).

General Land Office. Stone, two and a half stories, mid 19th C. Conrad Straeme, Architect. 6 photos (1936).

Governor's Mansion, Colorado Street. Brick, two stories, mid 19th C., mansion type, Greek Revival. 11 sheets (1936); 5 photos (1934).

Governor Pease House. Brick, two stories, mid 19th C., mansion type, Greek Revival. 7 photos (1937).

Raymond House, 204 East Twenty-fourth Street. Brick and stucco, two stories, mid 19th C. 7 sheets (1936); 6 photos (1936).

Vance House, 1802 San Gabriel Street. Irregular ashlar, one story, mid 19th C. 9 sheets (1936); 4 photos (1934).

## AUSTIN VICINITY

Bastrop County (11)

Burleson House, 19 miles south of Austin. Brick, one story, mid 19th C. 5 photos (1937).

Ireland House, 21 miles south of Austin. Log, one story, mid 19th C., dog-run type. 3 photos (1937).

Judge Sneed House, 6 miles south of Austin on Lockhart Road. Regular ashlar, two stories, mid 19th C. 4 photos (1936).

- BASTROP** Bastrop County (11)  
 Crocheron House, Wilson Street. Wood, two stories, mid 19th C., two-story veranda. 8 sheets (1936); 5 photos (1936).  
 Governor Sayer's House, Diagonal Street. Wood, one story, mid 19th C. 4 sheets (1934); 6 photos (1934).  
 Percy House, Pecan Street and Highway 290. Wood, one story, late 19th C. 2 photos (1937).  
 Wilbarger House, Main Street. Wood, two stories, mid 19th C., two-story veranda. 5 sheets (1934); 6 photos (1934).
- BELMONT VICINITY** Gonzales County (89)  
 King House. Adobe, two stories, mid 19th C. 4 photos (1936).
- BOERNE VICINITY** Kendall County (130)  
 Becker House. Log and stone, one story, mid 19th C. (Also outbuilding.) 5 photos (1936).
- BRAZORIA** Brazoria County (20)  
 Ashcomb Place. Wood, two stories, mid 19th C., two-story veranda. 2 photos (1936).
- BROWNSVILLE VICINITY** Cameron County (31)  
 Carmen Ranch House, 9 miles north of Brownsville. Brick, one story, mid 19th C., (ruinous). 4 sheets (1934); 7 photos (1934).
- BULLARD** Smith County (212)  
 Douglas House. Wood, two stories, mid 19th C., Greek Revival. 5 photos (1936).  
 Loffin House. Wood, one story, mid 19th C. 3 photos (1936).
- BULLARD VICINITY** Smith County (212)  
 Colonel Dewberry House, 7 miles west of Bullard. Wood, two stories, mid 19th C., Greek Revival. 3 photos (1936).  
 Loffin House, 7 miles west of Bullard. Wood, one story, mid 19th C. 4 photos (1936).
- CARTHAGE** Panola County (183)  
 Collins House. Wood, one story, mid 19th C., Greek Revival. 4 photos (1936).  
 Morris House. Wood, one story, mid 19th C., (addition). 2 photos (1936).  
 Parker House. Wood, two stories, late 19th C., two-story veranda. 2 photos (1936).  
 Snow House. Wood, one story, mid 19th C. 2 photos (1936).
- CASTROVILLE** Medina County (163)  
 Andrew Carle House, Main and Lafayette Streets. Stone and stucco, one story, mid 19th C. 3 sheets (1934); 1 photo (1934).  
 Bendele House. Log, one story, mid 19th C. 2 photos (1936).  
 Castro House. Zinc, one story, mid 19th C. 2 photos (1936).  
 First Catholic Church. Stone and stucco, mid 19th C. 2 photos (1936).  
 First Lutheran Church. Stone and stucco, mid 19th C. (steeple built 1906). 2 photos (1936).  
 Goldberg House. Fieldstone, one story, mid 19th C. 3 photos (1936).  
 Haass House. Stone and stucco, one story, mid 19th C. 3 photos (1936).  
 Hoog House. Stone and stucco, one story, mid 19th C. 3 photos (1936).



CASTROVILLE—*Continued.*

Ihnken House and Store. Stone and stucco, two stories, mid 19th C. 4 photos (1936).

John Vance House. Stone and stucco, two stories, mid 19th C. 4 photos (1936).

Joseph Carle House and Store, Angelo and Madrid Streets. Stone and stucco, two stories, mid 19th C. 5 sheets (1936); 4 photos (1936).

Marion House. Stone and stucco, one story, mid 19th C. 3 photos (1936).

Old Court House. Stone and stucco, one story, mid 19th C., (ruinous). 2 photos (1936).

Pingenot House. Ashler, one story, mid 19th C. 6 photos (1936).

Quintle and Haas Water Mill. Fieldstone and wood, one story, mid 19th C., (altered). 5 photos (1936).

Quintle House and Store, Alamo Street. Stone and stucco, two stories, mid 19th C. 5 sheets (1936); 3 photos (1936).

Simon Cabin. Fieldstone, two stories, mid 19th C. 2 photos (1936).

Tarde Hotel. Stone and stucco, two stories, mid 19th C., two-story veranda. 6 photos (1936).

Vance Hotel, Florence and Main Streets. Stone and stucco, one story, mid 19th C., (altered 1874). (Also outbuildings). 4 sheets (1934); 7 photos (1934).

CASTROVILLE VICINITY

Medina County (163)

De Montel House. Stone and stucco, one story, mid 19th C., dog-run type. 7 photos (1936).

CENTER

Shelby County (210)

Jones House. Log, one and a half stories, early 19th C., dog-run type. 2 photos (1936).

Smith House. Wood, one story, mid 19th C. 2 photos (1936).

CENTER POINT

Kerr County (133)

Ganahl House. Half timber, one story, mid 19th C. 5 sheets (1936); 8 photos (1936).

CESTAHOVA VICINITY

Karnes County (128)

Pawelek House. Stone and stucco, one story, mid 19th C. 3 sheets (1934); 7 photos (1934; 1936).

CHAPEL HILL

Washington County (239)

Colonel Browning House. Wood, two stories, mid 19th C. 2 photos (1936).

Old Stage Coach Tavern. Wood, two stories, mid 19th C. 5 sheets (1936); 3 photos (1936).

CHAPEL HILL VICINITY

Washington County (239)

Smith House, 2 miles west of Chapel Hill. Wood, one story, mid 19th C., Greek Revival. 5 sheets (1936); 2 photos (1936).

CHENANGO

Brazoria County (20)

Chenango Sugar Mill. Brick and wood, one story, early 19th C. 3 sheets (1936); 1 photo (1936).

CHERRY SPRING

Gillespie County (86)

Rode House. Irregular ashlar, three stories, mid 19th C., two-story veranda. 7 photos (1936).

CHERRY SPRING VICINITY

Gillespie County (86)

Rode-Kothe Barn, 1 mile east of Cherry Spring. Irregular ashlar, one story, mid 19th C. 6 photos (1934).

- CHIRENO Nacogdoches County (174)  
Old Half-Way Inn (Tucker House). Wood, two stories, mid 19th C. 4 sheets (1934); 6 photos (1934; 1936).
- COLUMBUS VICINITY Colorado County (45)  
Tait House, 10 miles from Columbus. Wood, two stories, mid 19th C., mansion type. 3 photos (1936).  
Tait Plantation House, 10 miles west of Columbus. Log, one and a half stories, mid 19th C., dog-run type. 3 sheets (1936); 2 photos (1936).
- COMFORT Kendall County (130)  
Faltin House, Seventh and Main Streets. Half timber, one story, mid 19th C. 4 sheets (1936); 3 photos (1936).
- CORPUS CHRISTI Nueces County (178)  
Meuly House, 210 Chaparral Street. Concrete, two stories, mid 19th C., cast-iron veranda. 7 sheets (1936); 8 photos (c. 1919; 1936).
- CROCKETT Houston County (113)  
Coleman-Crook House. Wood, one and a half stories, mid 19th C. John McVey, Architect (?). 2 photos (1936).
- CROCKETT VICINITY Houston County (113)  
"Park Hill", Collins House. Wood, one and a half stories, mid 19th C., Greek Revival. 3 photos (1936).
- D'HANIS Medina County (163)  
Ney House. Stone and stucco, one story, mid 19th C. 3 photos (1936).
- DRIFTWOOD Hays County (105)  
Johnson's Institute, Austin Highway. Fieldstone, two stories, mid 19th C. 4 photos (1936).
- EL PASO El Paso County (71)  
Hart Grist Mill. Stone, one story, mid 19th C., (ruinous). 1 photo (1936).
- FLORESVILLE VICINITY Wilson County (247)  
Flores House, 7 miles north of Floresville. Ashlar, one story, mid 19th C. 4 photos (1936).  
Seguin House, 3 miles north of Floresville. Stone and stucco, one story, mid 19th C. 5 sheets (1934); 8 photos (1934; 1936).  
Yndo House, 9 miles west of Floresville. Stone and stucco, one story, mid 19th C. 4 photos (1936).
- FORT DAVIS Jeff Davis County (122)  
Fort Davis. Stone, mid 19th C., (ruinous). 5 photos (1936).
- FORT MCKAVETT Menard County (164)  
Fort McKavett, 22 miles west of Menard. Stone, mid 19th C. 16 photos (1936).
- FREDERICKSBURG Gillespie County (86)  
Dietz House. Limestone and log, one story, mid 19th C. 4 photos (1936).  
Foerster House. Limestone and wood, two stories, mid 19th C., two-story veranda. 3 photos (1936).  
Kammlah House. Wood, stucco and stone, one and a half stories, mid 19th C. 6 photos (1936).



SAN YGNACIO RANCH HOUSE, SAN YGNACIO, TEXAS. 1851



FREDERICKSBURG—*Continued.*

Old Post Office, San Sabast and Seventh Streets. Irregular ashlar, two stories, mid 19th C. 3 sheets (1934); 4 photos (1934).

Pfeil House, San Antonio Street. Masonry, two stories, mid 19th C. 6 sheets (1934); 3 photos (1934).

Saint Mary's Catholic Church, San Antonio and Sixth Streets. Irregular ashlar, with tower, mid 19th C. 4 sheets (1934); 5 photos (1934).

Staudt—Sunday House, Creek Street. Stone and stucco, one story, mid 19th C. 2 sheets (1934); 4 photos (1934).

Tatsch House, Second and Schubert Streets. Irregular ashlar, one story, mid 19th C. 2 sheets (1934); 6 photos (1934).

## FULTON

Aransas County (4)

Fulton House. Wood and stucco, two and a half stories, late 19th C. 2 photos (1936).

## GALVESTON

Galveston County (84)

Austin House, 1502 Avenue D. Wood, two stories, mid 19th C., mansion type. 3 photos (1936).

Ball House, 1405 Twenty-fourth Street. Wood, two stories, mid 19th C., mansion type, Greek Revival. 7 sheets (1936); 4 photos (1936).

Brown House, Twenty-fourth Street and Broadway. Brick, three stories, mid 19th C., mansion type, cast-iron verandas. 8 sheets (1934); 15 photos (1934; 1936).

Cherry House, 1602 Avenue F. Wood, two stories, mid 19th C., two-story veranda. 1 photo (1936).

Federal Building, Avenue E and Twentieth Street. Brick, two stories, mid 19th C., Classic Revival. 1 photo (1936).

Lewis House, 2328 Avenue G. Wood, two stories, mid 19th C., mansion type, Greek Revival. 2 photos (1936).

Menard House, 1605 Thirty-third Street. Wood, two stories, mid 19th C., mansion type, Greek Revival. 5 sheets (1936); 3 photos (1936).

Moody House, Avenue M and Twenty-third Street. Brick, three stories, mid 19th C., mansion type, Greek Revival. 2 photos (1936).

Moore House, 3112 Avenue O. Wood, two stories, mid 19th C., mansion type, Greek Revival. 2 photos (1936).

Part of Powattan House (Hotel), 1925 Twenty-seventh Street. Wood, two stories, mid 19th C., Greek Revival (moved). 1 photo (1936).

Powattan House (Hotel), 3427 Avenue O. Wood, two stories, early 19th C., mansion type, Greek Revival. 7 sheets (1936); 2 photos (1936).

Rosenberg House, 1306 Avenue D. Brick, two stories with cupola, mid 19th C., mansion type. 4 photos (1936; 1937).

Turner Hall (Albert House), 2015 Avenue I. Wood, two stories, mid 19th C., mansion type, Greek Revival. 4 sheets (1934); 11 photos (1934; 1936).

Wolston House, 1705 Thirty-fifth Street. Wood, two stories, mid 19th C., mansion type, Greek Revival. 1 photo (1936).

GOLIAD

Goliad County (88)

Boyd House. Limestone and stucco, two stories, mid 19th C. 3 photos (1936).

Davis House. Stone and stucco, two stories, mid 19th C., (rebuilt 1903). 4 photos (1936).

La Bahia Mission Church. Fieldstone, with tower, mid 18th C., (rebuilt 1932-1933). 5 photos (1936).

Peck House. Stone and stucco, two stories, mid 19th C. 11 photos (1936).

HEMPSTEAD VICINITY

Waller County (237)

Liendo House, 4 miles from Hempstead. Wood, two stories, mid 19th C., Greek revival. 4 sheets (1934); 8 photos (1934; 1936).

HILL'S PRAIRIE

Bastrop County (11)

Hill House. Wood, two stories, mid 19th C., mansion type, Greek revival. 7 sheets (1936); 11 photos (1936).

HOUSTON

Harris County (101)

Cherry House, 608 Fargo Avenue. Wood, two stories, mid 19th C., Greek Revival, two-story veranda. 4 sheets (1934); 10 photos (1934; 1936).

Dr. Carrington House, Crawford Street and Rusk Avenue. Brick, two stories, mid 19th C., Greek Revival. 4 sheets (1934); 9 photos (1934; 1936).

Longcope House, 102 Chenevert Street. Brick and stucco, two stories, mid 19th C., cast-iron veranda. 3 sheets (1934); 7 photos (1934; 1936).

Shelter House, 212 Dallas Avenue. Brick, two stories, mid 19th C., two-story veranda, 4 sheets (1936); 2 photos (1936).

HUNTSVILLE VICINITY

Walker County (236)

Yoakum House. Wood, one and a half stories, mid 19th C. 1 photo (1936).

INDEPENDENCE

Washington County (239)

Baptist Church. Stone, early 19th C. 2 photos (1936).

Blue House. Stone and wood, two stories, early 19th C. 3 photos (1936).

Clark House. Wood, two stories, mid 19th C., two-story veranda. 2 photos (1936).

General Robertson House. Wood, one story, mid 19th C., dog-run type. 2 sheets (1934); 6 photos (1934; 1936).

Houston-Lea House. Wood, two stories, mid 19th C. 1 photo (1936).

O. A. Seward House. Wood, two stories, mid 19th C. 4 sheets (1934); 7 photos (1934; 1936).

Samuel Seward House. Wood, two stories, early 19th C., two-story veranda. 1 photo (1936).

Toalson House. Ashlar, one story, early 19th C. 2 photos (1936).

JEFFERSON

Marion County (158)

Alley House. Wood, one story, mid 19th C. 2 photos (1936).

Beard House. Wood, one story, mid 19th C. 3 photos (1936).

Catholic Church. Wood, with spire, mid 19th C. 4 sheets (1936); 4 photos (1936).

Cockell House. Wood, one story, mid 19th C., Greek Revival. 2 photos (1936).

Culbertson House. Wood, one story, mid 19th C., Greek Revival. 3 photos (1936).

JEFFERSON—*Continued.*

Excelsior Hotel. Brick and wood, two stories, mid 19th C. 4 photos (1936).

Jefferson Journal Building. Brick, two stories, mid 19th C., cast-iron balcony. 3 photos (1936).

Kahan Saloon Building. Brick, two stories, mid 19th C. 2 photos (1936).

Old Jefferson Court House. Brick, two stories, late 19th C., Greek revival. Thomas Hinkle, Architect. 1 photo (1936).

Presbyterian Manse (General Rogers House), 221 Delta Street. Wood, one story, mid 19th C., Greek Revival. 6 sheets (1936); 6 photos (1936).

Spelling House. Wood, one story, mid 19th C., Greek revival. 3 photos (1936).

Ward House. Wood, one story, mid 19th C., Greek Revival. 4 photos (1936).

JEFFERSON VICINITY

Marion County (158)

Freeman House, 2 miles from Jefferson on State Highway 49. Wood, one story, mid 19th C., Greek Revival. 5 sheets (1934); 10 photos (1934).

LA GRANGE

Fayette County (75)

Etario Club. Half-timber, one story, mid 19th C. 4 photos (1936).

Kaulbach House. Wood, one story, mid 19th C. 2 photos (1936).

Kirsch House. Stone and stucco, one story, late 19th C. 3 photos (1936).

LANGTRY

Valverde County (233)

Judge Bean House. Wood, one story, late 19th C. 2 photos (c. 1900; 1936).

LOCKHART

Caldwell County (28)

Dr. Lane House. Stone and wood, two stories, mid 19th C., two-story veranda. 5 photos (1936).

LOCKHART VICINITY

Caldwell County (28)

Blackwell House. Wood, two stories, mid 19th C., two-story veranda. 5 photos (1936).

LUFKIN VICINITY

Angelina County (3)

Gann House, 15 miles west of Lufkin. Log, one story, mid 19th C., dog-run type. 2 photos (1936).

MARSHALL

Harrison County (102)

Alexander House, North Wellington Street. Wood, one story with cupola, mid 19th C. 3 photos (1936).

Carter House. Wood, one story, mid 19th C. 3 photos (1936).

First Methodist Church South. Brick and stucco, mid 19th C. 2 photos (1936).

Holcome House (now Music Hall, Bishop College), Bishop and West Rush Streets. Brick, two stories, mid 19th C., mansion type, Greek Revival. 5 sheets (1934); 8 photos (1934).

Munce House. Brick, one story, mid 19th C., (frame addition). 2 photos (1936).

Wheatstone House. Wood, two stories, mid 19th C. 3 photos (1936).

MARSHALL VICINITY

Harrison County (102)

Henderson House. Irregular ashlar and wood, two stories, mid 19th C., two-story veranda. 3 photos (1936).



- MILAM VICINITY** San Augustine County (203)  
Ybarbo House. Log, one story, late 18th C. 1 photo (1936).
- MISSION VALLEY** Victoria County (235)  
Davidson House. Wood, two stories, mid 19th C. 1 photo (1936).  
De Leon House. Log, one story, mid 19th C. 1 photo (1936).  
Rives House. Wood, two stories, late 19th C. 1 photo (1936).
- NACOGDOCHES** Nacogdoches County (174)  
Nacogdoches University. Brick, two stories with cupola, mid 19th C., Greek Revival. 1 photo (1936).  
Sacred Heart Church. Wood, with spire, mid 19th C. 1 photo (1936).  
Sterne House. Wood, one story, early 19th C. 2 photos (1936).
- NACOGDOCHES VICINITY** Nacogdoches County (174)  
Bean House, Milrose Road. Log, one story, early 19th C. 1 photo (1936).
- NAVASOTA** Grimes County (93)  
Foster House. Wood, two stories, mid 19th C. 3 photos (1936).  
Freeman House. Wood, two stories, mid 19th C. 1 photo (1936).  
Shop. Wood, one story, mid 19th C. 1 photo (1936).
- NAVASOTA VICINITY** Grimes County (93)  
Foster—Sheriff Gibbs House. Wood, one and a half stories, mid 19th C. 2 photos (1936).
- NEW BRAUNFELS** Comal County (46)  
Coffee Company, 136 Seguin Street. Brick and stucco, two stories, mid 19th C. 3 sheets (1934); 13 photos (1934).  
Forke House. Half-timber, one story, mid 19th C. 3 photos (1936).  
Lindheimer House. Brick and wood, one story, mid 19th C. 2 photos (1936).  
Naegelin House, 137 Seguin Street. Stone and stucco, one story, mid 19th C. 3 sheets (1934); 7 photos (1934).  
Schmidt House. Adobe and wood, one story, mid 19th C. 2 photos (1936).
- NEWCASTLE VICINITY** Young County (252)  
Forge Building, Fort Belknap. Fieldstone, one story, mid 19th C., (ruinous). 1 sheet (1934); 6 photos (1934).  
Magazine Building, Fort Belknap. Irregular ashlar, one story, mid 19th C., (ruinous). 2 sheets (1934); 6 photos (1934).
- PALESTINE** Anderson County (1)  
Dorsett House. Wood, one story, mid 19th C. 2 photos (1936).  
Eagan House. Brick, one and a half stories, mid 19th C. 3 photos (1936).  
McNaughton House. Wood, one story, mid 19th C., Greek Revival. 3 photos (1936).  
Pessony House. Wood, one story, mid 19th C., Greek Revival. 3 photos (1936).  
Schwirter House. Wood, one story, mid 19th C. 3 photos (1936).

- PANNA MARIA Karnes County (128)  
Moczygamba Houses No. 1 and 2. Irregular ashlar, one story, mid 19th C. 4 photos (1936).  
Urbanczyk House. Stone and brick, one story, mid 19th C. 3 photos (1936).  
Whetstone House. Irregular ashlar, one story, mid 19th C. 5 photos (1936).
- PENDLETON FERRY Sabine County (202)  
Gaines—McGowan House. Log, one story, early 19th C., dog-run type. 1 photo (1936).
- PLANTERSVILLE Grimes County (93)  
"Cedar Hall", (Baker House). Wood, two stories, mid 19th C. 2 photos (1936).  
Easley House. Wood, two stories, mid 19th C., mansion type, Greek Revival. 2 photos (1936).  
Markey's Seminary, Dormitory. Wood, one story, mid 19th C. 2 photos (1936).  
Walton House. Wood, two stories, mid 19th C., Greek Revival. 1 photo (1936).
- POINT ISABEL Cameron County (31)  
Lighthouse. Stone, mid 19th C. 4 sheets (1934); 5 photos (1934).
- POTH VICINITY Wilson County (247)  
Beauregard Ranch Buildings, 5 miles west of Poth. Fieldstone, one story, mid 19th C. 7 photos (1936).
- PRESIDIO VICINITY Presidio County (189)  
Fort Leaton, 2 miles east of Presidio. Ashlar, one story, mid 19th C. 6 sheets (1936); 16 photos (1936).
- QUIHI Medina County (163)  
Boehle House, Quihi Road. Stone and stucco, two stories, mid 19th C. 2 sheets (1934); 6 photos (1934).
- QUIHI VICINITY Medina County (163)  
Schorobiny House No. 1. Stone and stucco, one story, mid 19th C. 5 photos (1936).  
Schorobiny House No. 2. Stone and stucco, one story, mid 19th C. 2 photos (1936).
- RIO GRANDE CITY Starr County (214)  
Davis House, Britton Avenue. Brick, two stories, mid 19th C. 6 sheets (1937); 8 photos (1934).  
Old Court House, Water Street and Texas Avenue. Brick, two stories, mid 19th C. 4 sheets (1934); 2 photos (1934).
- ROANS PRAIRIE Grimes County (93)  
A. D. Kennard House. Wood, one story, early 19th C. 1 photo (1936).  
Mark Kennard House. Wood, two stories, mid 19th C. 1 photo (1936).
- ROCKPORT Aransas County (4)  
Mathis House. Wood, one story, late 19th C. 7 photos (1936).
- ROUND ROCK Williamson County (246)  
Anderson House. Regular ashlar, one story, mid 19th C. 6 photos (1936).

ROUND TOP

Fayette County (75)

Bethlehem Evangelical Lutheran Church. Stone and stucco, with cupola, mid 19th C. 4 photos (1936).

Kneip House. Stone and stucco, two stories, mid 19th C., two-story veranda. 3 photos (1936).

SALADO

Bell County (14)

Robertson House. Wood, two stories, mid 19th C., Greek Revival. (Also outbuildings). 16 sheets (1936); 10 photos (1936).

"Shady Villa." Wood, two stories, mid 19th C., two-story veranda. 5 photos (1936).

SAN ANTONIO

Bexar County (15)

"The Alamo." Mission San Antonio de Valero, Alamo Plaza. Regular ashlar, mid 18th C., baroque. 15 photos (1936).

Argyle House, Alamo Heights. Stone and wood, two stories, mid 19th C., mansion type, Greek Revival, (altered). 7 photos (1936).

Cos House, Villita Street and Wemble Alley. Stone and stucco, one story, early 19th C. 2 sheets (1934); 3 photos (1934; 1937).

Denman House. Irregular ashlar, two stories, mid 19th C. (Also stone slave quarters). 8 photos (1936).

Des Mazieres Store Building and House, Martinez and South Alamo Streets. Concrete and stucco, two stories, mid 19th C., two-story veranda. 5 sheets (1934); 5 photos (1934).

French Mansard House, 408 Elm Street. Stone, one and a half stories, mid 19th C. 7 sheets (1934); 4 photos (1934).

Judge Devine House. Stone and brick, one story, mid 19th C. 7 photos (1936).

Kamphmann House. Stone and stucco, one story, mid 19th C. (Also stables). 13 photos (1936).

Menger Hotel. Brick and stucco, three stories, mid 19th C. 17 photos (1936).

Mission Nuestra Senora de la Purisima Concepcion de Acuña, Church, Mission Road. Regular ashlar, with two towers, early 18th C., baroque. 5 sheets (1934); 14 photos (1936).

Mission San Francisco de la Espada, Church. Irregular ashlar, with bell gable, early 18th C., baroque. 4 sheets (1934); 20 photos (1936).

Mission San Jose y San Miguel de Aguayo, Church. Limestone, with tower, mid 18th C., plateresque. Pedro Huisar, Architect. 6 sheets (1934); 33 photos (1936).

Mission San Juan de Capistrano, Church. Irregular ashlar, with bell gable, early 18th C., baroque. 2 sheets (1934); 17 photos (1936).

Navarro House, South Laredo and West Nueva Streets. Stone and stucco, two stories, late 19th C. 3 sheets (1936); 2 photos (1936).


O. Henry House (Porter House). Adobe, one story, mid 19th C. 3 photos (1936).

Ruiz House, Dolorosa Street. Adobe, one story, mid 19th C. 2 photos (1936).

Saint Mark's Episcopal Church. Regular ashlar, mid 19th C., Gothic Revival. J. Upjohn, Architect. 4 photos (1936).

San Fernando Cathedral. Regular ashlar, with two towers, mid 19th C., Gothic Revival. 7 photos (before 1866; 1936).





MISSION SAN JOSÉ Y SAN MIGUEL DE AGUAYO, SAN ANTONIO, TEXAS. 1768

SAN ANTONIO—*Continued.*

Seng House, Bowie at Nacogdoches Streets. Adobe, one story, mid 19th C. 3 sheets (1936); 5 photos (1934; 1936).

Twohig House. Stone and stucco, one story, mid 19th C. 4 photos (1936).

Uhl House. Limestone and stucco, one story, mid 19th C. 5 photos (1936).

Uhl Store. Stone and stucco, one story, mid 19th C. 7 photos (1936).

Ursuline Academy. Stone and stucco, two stories, mid 19th C., two-story veranda. 6 photos (1936).

Vance House, 210 Nueva Street. Stone and stucco, two stories, mid 19th C., mansion type, Greek Revival. John Fries, Architect. 9 sheets (1934); 6 photos (1934).

Veramendi Palace. Adobe and limestone, one story, early 18th C., (destroyed c. 1912). 3 photos (1910).

SAN ANTONIO VICINITY

Bexar County (15)

Aqueduct, Piedra Creek. Stone, early 18th C. 5 photos (1936).

Casa Vieja, 14 miles south of San Antonio on Blue Wing Road. Stone and stucco, two stories, mid 19th C., (altered). 5 sheets (1936); 5 photos (1936).

Casa Vieja Kiln, 14 miles south of San Antonio. Stone, mid 19th C. 2 photos (1936).

SAN AUGUSTINE

San Augustine County (203)

A. H. Cartwright House, East Main Street. Wood, two stories, mid 19th C., Greek Revival. 5 sheets (1934); 11 photos (1934; 1936).

Blount House, State Highway 21. Wood, one story, mid 19th C., Greek Revival. 4 sheets (1934); 6 photos (1934).

Columbus Cartwright House. Wood, one story, mid 19th C. 1 photo (1936).

Hail House. Wood, two stories, mid 19th C. 2 photos (1936).

Johnson House. Wood, two stories, mid 19th C. 1 photo (1936).

Roberts House. Wood, one story, mid 19th C. 2 photos (1936).

SAN AUGUSTINE VICINITY

San Augustine County (203)

Garrett House, 2 miles west of San Augustine. Wood, one and a half stories, mid 19th C. 4 sheets (1934); 6 photos (1934).

Sublett House, 3 miles east of San Augustine. Wood, two stories, mid 19th C. 2 photos (1936).

SAN ELIZARIO

El Paso County (71)

First El Paso County Court House. Adobe and stucco, one story, mid 19th C. 2 photos (1936).

Lujan House. Adobe, one story, mid 19th C., (ruinous). 3 photos (1936).

Mission Capilla de San Elizario Church. Adobe and stucco, with bell gable, late 18th C., baroque. 4 photos (1936).

Viceregal House. Adobe and stucco, one story, late 17th C. 9 photos (1936).

SAN YGNACIO

Zapata County (253)

San Ygnacio Ranch Buildings. Ashlar and stone, one story, mid 19th C. Jesus Trevino, Architect. 5 sheets (1936); 17 photos (1936).

SEGUIN

Guadalupe County (94)

Aunt Margaret's House. Ashlar, one story, mid 19th C. 2 photos (1936).

Campbell House. Wood and concrete, two stories, mid 19th C., two-story veranda. 9 photos (1936).

Colonel Young House, Mill Road. Concrete, one story, mid 19th C. 5 sheets (1934); 5 photos (1934).

Coopender House. Concrete and stucco, one story, mid 19th C. 4 photos (1936).

Erskine House No. 1, West Humphreys and North Austin Streets. Wood and concrete, one story, mid 19th C., (altered). 4 sheets (1936); 10 photos (1936).

Erskine House No. 2. Log, one story, mid 19th C., (concrete additions). 6 photos (1936).

Fennell House. Wood, two stories, mid 19th C. 4 photos (1936).

Flores House. Fieldstone and stucco, one story, early 19th C. 7 photos (1936).

Holloman House. Wood, one story, mid 19th C. 5 photos (1936).

Isom's House. Ashlar, one story, mid 19th C. 3 photos (1936).

Judge White House. Concrete, one story, mid 19th C. 4 photos (1936).

Magnolia Hotel. Wood, two stories, mid 19th C. 4 photos (1936).

McCulloch House. Adobe, one story, mid 19th C. 2 photos (1936).

Miller House. Concrete and stone, two stories, mid 19th C. 9 photos (1936).

Parson Herron House. Regular ashlar, two stories, mid 19th C. 5 photos (1936).

Vaughn House. Adobe, two stories, mid 19th C. (Also outbuilding). 5 photos (1936).

SHAFTER VICINITY

Presidio County (189)

Fort Cibolo, 4 miles N.E. of Shafter. Ashlar, one story, mid 19th C. 8 photos (1936).

Fortin de Cienega. Adobe, one story, mid 19th C. 3 sheets (1936); 1 photo (1936).

SOCORRO

El Paso County (71)

Mission Nuestra Senora del Socorro, Church. Adobe and stucco, with bell gable, mid 19th C. 7 sheets (1936); 9 photos (1936).

SOMERSET

Bexar County (15)

Cowan House. Stone and stucco, one story, mid 19th C. 3 photos (1936).

STONEHAM VICINITY

Grimes County (93)

Sanders-McIntyre House, 12 miles north of Anderson. Log, one story, early 19th C. 1 photo (1936).

SUTHERLAND SPRINGS VICINITY

Wilson County (247)

"White Hall" (Polley House), 1 mile NE. of Sutherland Springs. Irregular ashlar, two stories, mid 19th C., two-story veranda. (Also log slave quarter). 7 sheets (1936); 9 photos (1936).

TAYLOR VICINITY

Williamson County (246)

McFadden House, 6 miles north of Taylor. Stone and stucco, two stories, mid 19th C., two-story veranda. 3 photos (1936).

THOMASTON

De Witt County (62)

Murphree House. Regular ashlar and wood, two stories, mid 19th C., two-story veranda. 1 photo (1936).



VICTORIA

Victoria County (235)

Callender House, North Moody Street. Wood, two stories, mid 19th C. 4 sheets (1936); 1 photo (1936).

Goldman House. Wood, one story, mid 19th C. 1 photo (1936).

Rupley Building. Brick, two stories, mid 19th C. 1 photo (1936).

WASHINGTON

Washington County (239)

Brown House. Wood, two stories, mid 19th C. 5 sheets (1936); 3 photos (1936).

Jones House. Wood, one story, early 19th C. 3 photos (1936).

WEST COLUMBIA

Brazoria County (20)

Varner House. Wood and stucco, two stories with cupola, mid 19th C., mansion type, Greek Revival. 4 photos (1936).

YSLETA

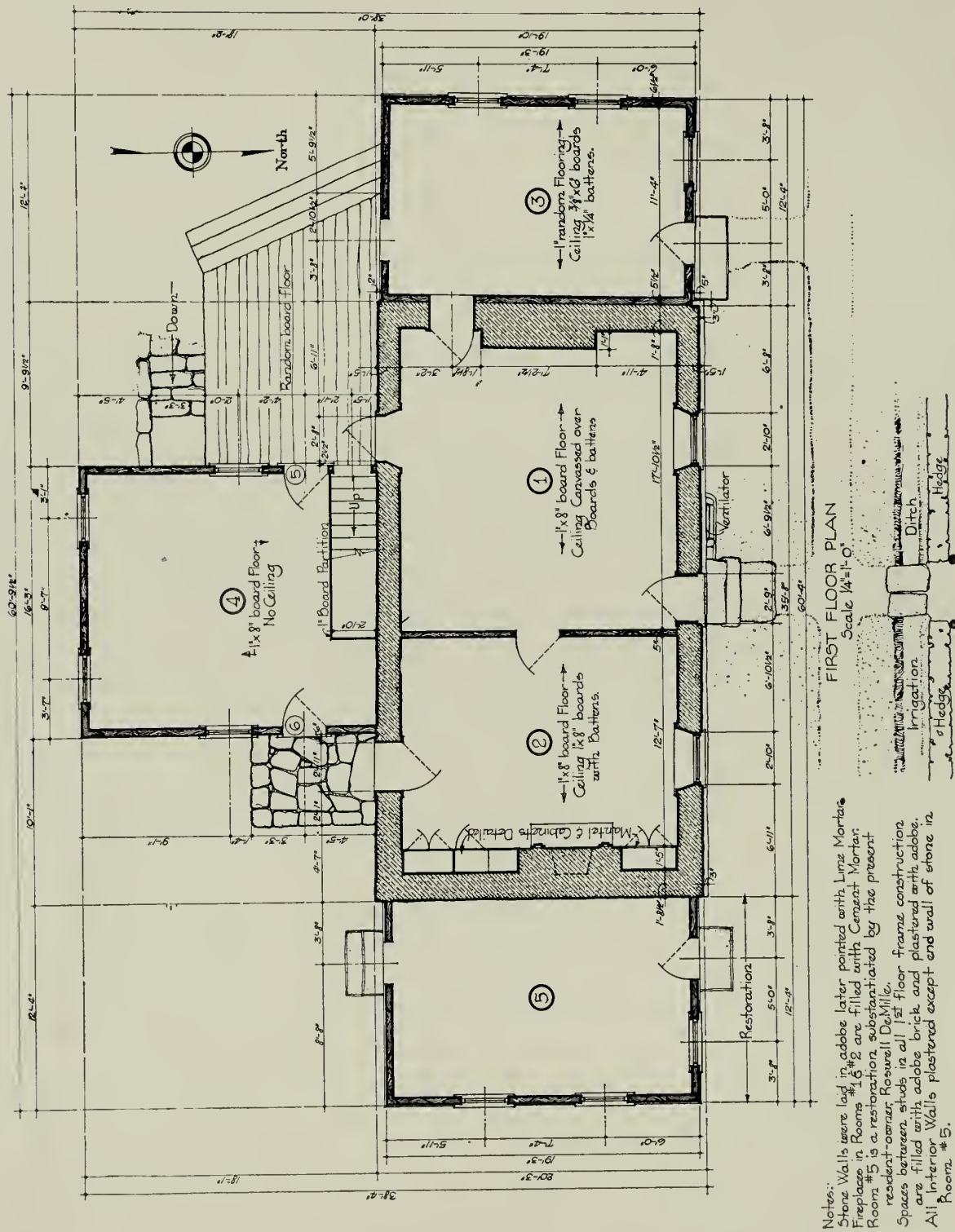
El Paso County (71)

Mission Nuestra Senora del Carmen, Church. Adobe and stucco, with tower, late 17th C., (restored). 9 photos (1936).

ZAPATA VICINITY

Zapata County (253)

San Bartolo Ranch Buildings, 3 miles west of Zapata. Stone, one story, late 19th C. 5 photos (1936).



DESERET TELEGRAPH AND POST OFFICE BUILDING, ROCKVILLE, UTAH. c. 1858

# UTAH

---

## ROCKVILLE

Washington County (27)

Desert Telegraph and Post Office Building. Irregular ashlar, one and a half stories, mid 19th C. 7 sheets (1940); 3 photos (1940).

## SALT LAKE CITY

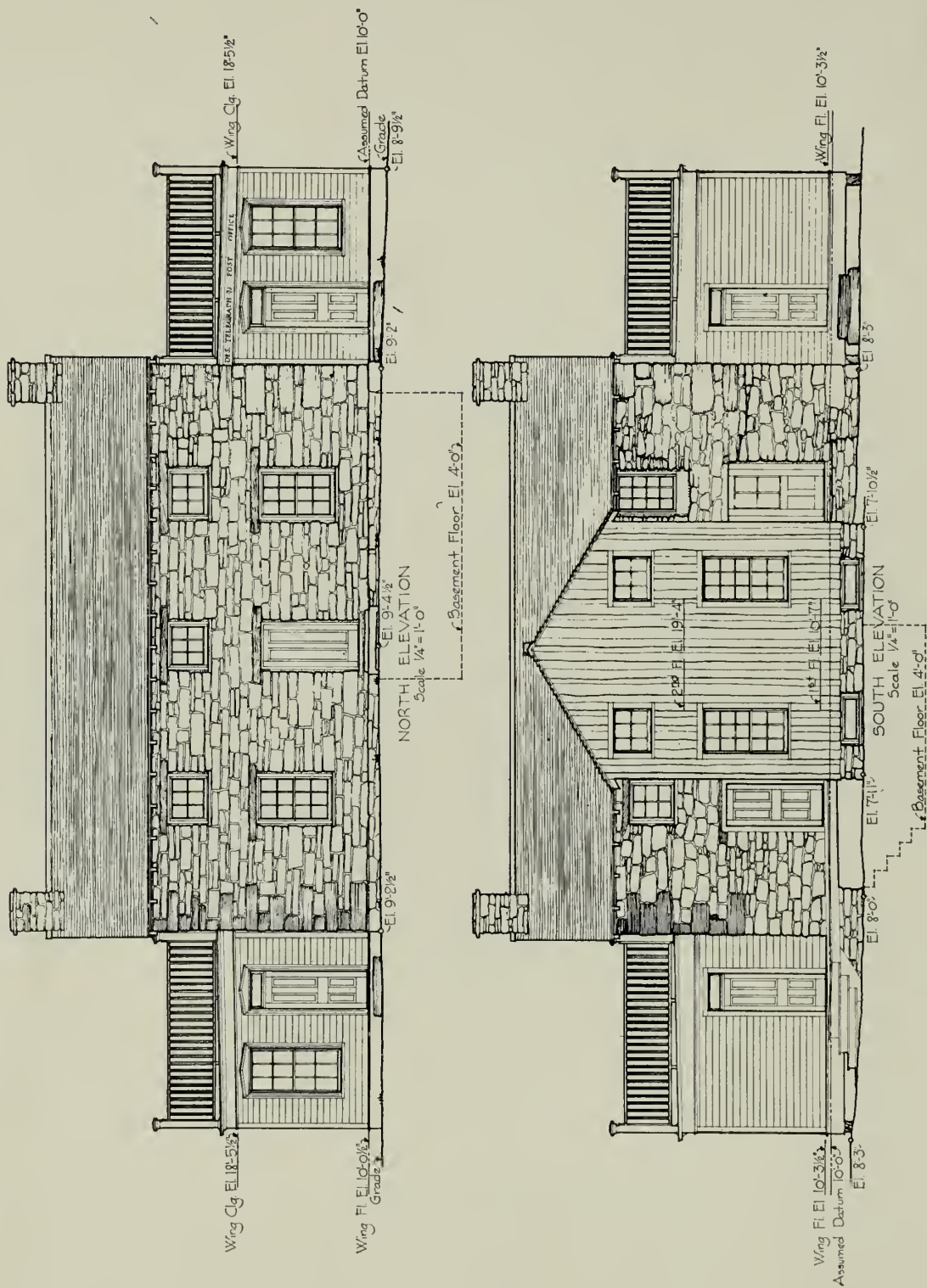
Salt Lake County (18)

Beehive House, South Temple and North State Street. Ashlar and stucco, two stories with cupola, mid 19th C., mansion type, Greek Revival, two-story veranda. Truman O. Angell, Architect. 13 sheets (1934); 4 photos (1934).

Deuel Cabin. Log, one story, mid 19th C., (moved). 1 photo (1937).

Mormon Tabernacle. Regular ashlar, one story, mid 19th C. William H. Folsom, Architect. 6 photos (c. 1900; 1937).





DESERET TELEGRAPH AND POST OFFICE BUILDING, ROCKVILLE, UTAH. c. 1858

# VERMONT

---

## BENNINGTON

Bennington County (2)

General Robinson House. Wood, two stories, late 18th C. 4 photos (1937).

## BURLINGTON

Chittenden County (4)

Unitarian Church, Pearl Street. Brick, with spire, early 19th C. 6 sheets (1936); 7 photos (1937).

## CASTLETON

Rutland County (11)

Harris House, Main and Mill Streets. Wood, two stories, early 19th C. 9 sheets (1936); 5 photos (1937).

Meecham-Ainsworth House. Wood, two stories, early 19th C. Thomas Royal Dake, Architect. 5 photos (1937).

Pulpit in Federated Church. East Main Street. Wood, early 19th C. Thomas Royal Dake, Architect. 3 sheets (1936); 3 photos (1937).

Ransom House (Stairway). Wood, early 19th C. Thomas Royal Dake, Architect. 2 photos (1937).

Watters House, Main and South Streets. Wood, two stories, early 19th C. 10 sheets (1936); 2 photos (1937).

## GRAFTON

Windham County (13)

Congregational Church. Brick, with spire, early 19th C., Greek Revival. 6 sheets (1936); 6 photos (1937).

## MIDDLEBURY

Addison County (1)

Congregational Church. Wood, with spire, early 19th C. Lavius Fillmore, Architect. 11 photos (1937).

## ROCKINGHAM

Windham County (13)

Meeting House. Wood, late 18th C. 8 photos (1937).

## RUTLAND

Rutland County (11)

Googan House. Wood, two stories, early 19th C. 17 sheets (1936); 11 photos (1937).

## SOUTH SHAFTSBURY

Bennington County (2)

Governor Galusha House. Wood, two stories, early 19th C. 11 photos (1937).

Monroe House. Wood, two stories, late 18th C. Lavius Fillmore, Architect. 11 photos (1937).

## VERGENNES

Addison County (1)

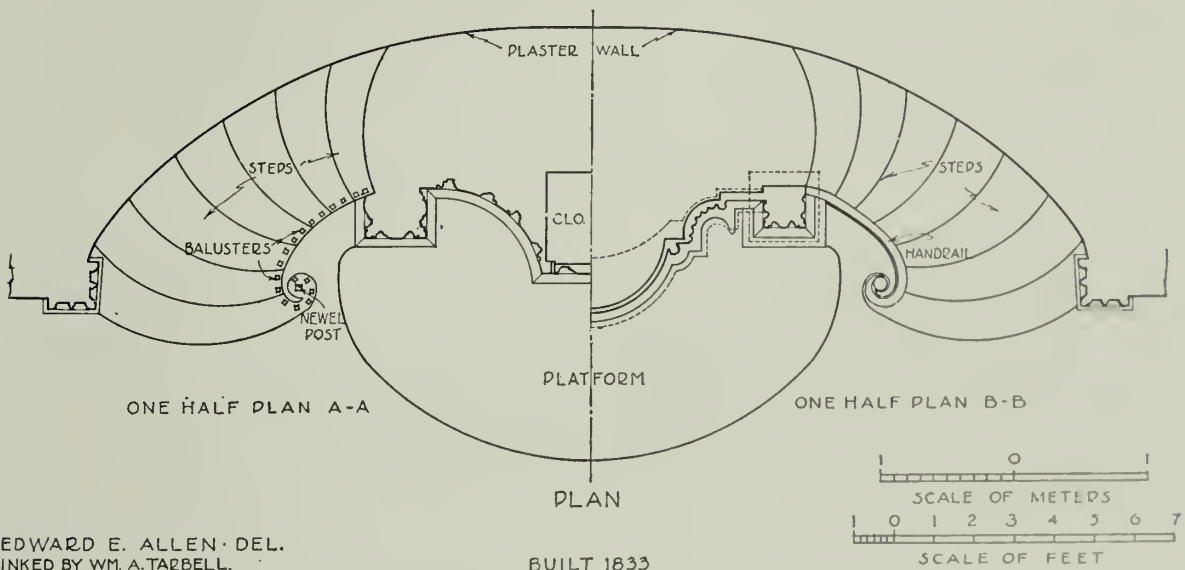
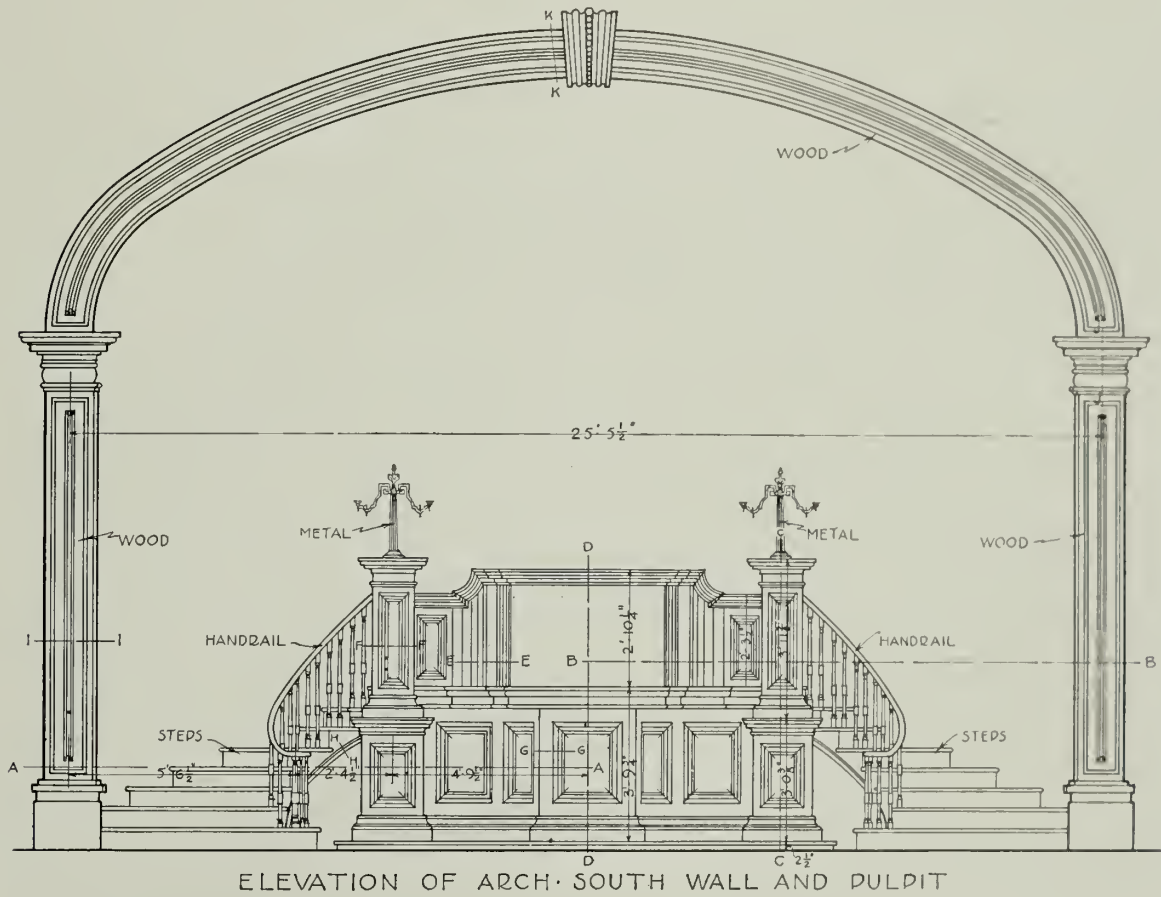
General Strong House, Main Street. Wood, two stories, late 18th C. 17 sheets (1936); 6 photos (1937).





CONGREGATIONAL CHURCH, GRAFTON, VERMONT. 1833





EDWARD E. ALLEN · DEL.  
INKED BY WM. A. TARBELL.

BUILT 1833

FEDERATED CHURCH PULPIT, CASTLETON, VERMONT. 1833

# VIRGINIA

---

NOTE.—For the State of Virginia only, counties rather than communities govern the arrangement of subjects, except for those subjects located in independent cities, which are listed separately directly below. Thus, the communities listed after the independent cities are not alphabetically arranged. Alphabetical sequence may be traced in the county listings at the right of the column.

## *INDEPENDENT CITIES*

### ALEXANDRIA

Alms House, River Road and Monroe Avenue. Brick, two and a half stories, early 19th. C. 8 sheets (1937).

Burson House (Hallowell School), 609 Oronoco Street. Brick, two and a half stories, late 18th C. 1 photo (1936).

Carlyle House, 121 North Fairfax Street. Stone and stucco, two stories, mid 18th C., mansion type. 8 sheets (1936); 12 photos (1936; 1937; 1939; 1940).

Christ Church, Columbus and Cameron Streets. Brick with tower, late 18th C. James Wren, Architect. 7 photos (1936).

Craddock House (Crocker House), 323 South Fairfax Street. Wood, two stories, early 19th C., wrought-iron railing. 3 photos (1939).

Dr. Craik House, 210 Duke Street. Brick, three and a half stories, late 18th C. 1 photo (1936).

Fairfax House, 607 Cameron Street. Brick, three stories, early 19th C., mansion type, Early Republican. 12 photos (1936; 1939).

Fairfax House (Adam House), 207 Prince Street. Brick, three and a half stories, mid 18th C. 3 photos (1936; 1939).

Fawcett House, 517 Prince Street. Brick, one story, mid 18th C. (addition 1816). sheets (1936); 3 photos (1936).

Gadsby's Tavern, 132 North Royal Street. Brick, two and a half stories, mid 18th C., (addition 1792, restored). 7 sheets (1936); 14 photos (before 1900; 1936; 1937).

Gregory House, 329 North Washington Street. Brick, three stories, early 19th C. 1 photo (1936).

House at 211 North Fairfax Street. Brick, two stories, mid 18th C., mansion type. 5 photos (1936; 1937).

House at 310 North Lee Street. Brick, late 18th C., door detail. 1 photo (1937).

House at 200 Prince Street. Brick, three stories, mid 18th C., mansion type. 1 photo (1936).

House at 211½ Prince Street. Brick, three and a half stories, late 18th C. 2 photos (1936; 1937).

House at 711 Prince Street. Brick, three stories, early 19th C., mansion type, Early Republican. 2 photos (1937).

House at 221 South Lee Street. Wood, two and a half stories, mid 18th C. 6 photos (1936).

House at 310 South Lee Street. Wood, two and a half stories, early 19th C. 1 photo (1936).

ALEXANDRIA—*Continued.*

House at 308 Union Street. Brick, two and a half stories, mid 18th C., (demolished 1938). 1 photo (1938).

Jockey Club, 814 Franklin Street. Wood, two stories, late 18th C. 7 sheets (1936); 8 photos (1936).

Ladd House (House of the Smiling Face), 320 North Fairfax Street. Brick, late 18th C., door detail. 1 photo (1937).

Leadbeater Drug Store, King and South Fairfax Streets. Brick, three stories, late 18th C. 1 photo (1936).

Leadbeater-Stabler Apothecary Shop, 105–107 South Fairfax Street. Brick, three and a half stories, late 18th C., (restored 1939). 2 sheets (1940); 10 photos (1938, 1939; 1940).

Lee House, 607 Oronoco Street. Brick, two and a half stories, late 18th C. 1 photo (1936).

Lewis House, 815 Franklin Street. Wood, one story, early 19th C. 11 sheets (1937); 7 photos (1936; 1937).

Lloyd House, 220 North Washington Street. Brick two and a half stories, late 18th C., mansion type. 5 photos (1936).

Lyceum (McGuire House), 201 South Washington Street. Brick and stucco, two stories, mid 19th C., Greek Revival, (interior altered). 10 sheets (1940); 15 photos (1936; 1938; 1940).

Presbyterian Meeting House, 321 South Fairfax Street. Brick, with cupola, mid 18th C. 4 photos (1936; 1939).

Pythian Temple, Cameron Street. Brick, three stories, mid 19th C., Gothic Revival. 1 photo (1936).

Ramsey House, Fairfax and King Streets. Wood, one and a half stories, mid 18th C. 4 sheets (1936); 2 photos (1936).

Rectory of Saint Paul's. Brick, two stories, early 19th C. 1 photo (c. 1900).

Row Houses, 103–113 Prince Street. Brick, two and a half stories, late 18th C. 1 photo (1937).

Snowden House, 619 South Lee Street. Brick, two and a half stories, late 18th C. 2 photos (1936).

Warehouses, 101–105 South Union Street. Brick, three stories, late 18th C. 7 sheets (1937); 3 photos (1937).

Warehouse, rear 105 South Union Street. Brick, two and a half stories, late 18th C. 3 sheets (1937); 2 photos (1937).

Wise's Tavern, Cameron and Fairfax Streets. Brick, three stories, late 18th C. 1 photo (1936).

FREDERICKSBURG

"Federal Hill" Summer House, Hanover Street. Wood, one story, late 18th C. 1 sheet (1934); 1 photo (1934).

House at 100 Hanover Street. Wood, one story, late 18th C. 1 photo (1939).

House, Sophia (Water) Street. Wood, two stories, early 19th C. 1 photo (1939).

Houses at 307–313 Sophia (Water) Street. Brick, early 19th C. 2 photos (1939).



FREDERICKSBURG—*Continued.*

Houses at 511-519 Sophia (Water) Street. Brick, one and a half stories, late 18th C. 1 photo (1939).

Houses at 710-716 Sophia (Water) Street. Brick, early 19th C. 1 photo (1939).

"Kenmore." Brick, two stories, mid 18th C., mansion type, formal composition. (Also outbuildings). 30 photos (1939; 1940).

Mary Washington House, Charles and Lewis Streets. Wood, two stories, late 18th C. 12 sheets (1934); 11 photos (1934).

Rising Sun Tavern, Caroline Street. Wood, one and a half stories, mid 18th C. 6 sheets (1934); 9 photos (1934).

Stone Warehouse, Sophia (Water) Street. Irregular ashlar, two stories, early 19th C. 1 photo (1939).

NORFOLK

Whittle House, Duke and Freemason Streets. Brick, two stories, late 18th C., Early Republican. 5 sheets (1934); 1 photo (1934).

PETERSBURG

"Battersea." Brick and stucco, two stories, mid 18th C., formal composition. 19 sheets (1940); 32 photos (1935; 1937; 1938).

"Bollingbrook." Wood, one story, mid 18th C., formal composition, (destroyed). 5 sheets (about 1935).

Bolling House, Sycamore Street. Brick, two stories, early 19th C., Classic Revival. 2 photos (1935).

Bowers House, Bank and Sycamore Streets. Brick, three and a half stories, early 19th C. 5 sheets (1935); 3 photos (1938).

"Center Hill." Brick, two stories with cupola, mansion type, early 19th C., Classic Revival. 2 photos (c. 1920; 1936).

Double House, 208-208A Bollingbrook Street. Brick, three stories, early 19th C. 1 photo (1935).

Dunn House, 105 South Sycamore Street. Brick, two stories, early 19th C., Classic Revival, (destroyed). (Also outbuildings). 16 sheets (1936); 13 photos (1936).

Gilliam Row Houses. Brick, three stories, early 19th C. 4 photos (1935).

Golden Ball Tavern, Old and Short Market Streets. Brick and wood, two and a half stories, mid 18th C. 2 photos (1935).

Harrison House. Wood, one and a half stories, mid 18th C., formal composition. 1 photo (1936).

Hinton House. Brick, two stories, late 18th C. 6 photos (1935; 1940).

House in Blandford. Brick, one story, early 19th C. 1 photo (1936).

O'Hara House, 244 Market Street. Brick, three stories, early 19th C. 1 photo (1936).

Pride's Tavern, North West and McKenzie Streets. Brick, one and a half stories, early 19th C. 2 photos (1936).

Spottswood House. Wood, two stories, early 19th C., Greek Revival. 1 photo (1936).

Stone House in Blandford, Crater Road and Watson Street. Fieldstone and wood, one story, mid 18th C., (altered). 9 sheets (1935); 8 photos (1935; 1936).

PETERSBURG—*Continued.*

Stone Warehouse. Fieldstone, two stories, early 19th C. 1 photo (1936).

Strachan House, Cross Street. Wood, one and a half stories, mid 18th C., formal composition. 2 photos (1936).

## RICHMOND

Allen-Ellett House, 2702 East Grace Street. Brick, two and a half stories, early 19th C. 1 photo (1936).

Bell Tower, Capitol Square, Ninth Street. Brick, two and a half stories with cupola, early 19th C. 1 sheet (1936); 2 photos (1886; 1936).

Belvin House, 412 North Eighth Street. Brick and stucco, two stories, early 19th C., mansion type, (demolished 1936). 5 sheets (1936); 8 photos (1926; 1936).

Bott House, 216 Cowardin Avenue. Wood, one and a half stories, late 18th C., (destroyed). 12 sheets (1936); 4 photos (1936).

Bowser Branch Library, 00 Clay Street. Brick, two stories, early 19th C. 1 photo (1936).

Brockenbrough House "White House of the Confederacy", 1201 East Clay Street. Brick and stucco, three stories, early 19th C., mansion type, Greek Revival. 3 photos (1937).

Call House, 217 West Grace Street. Wood, two stories, late 18th C., (moved and restored). 1 photo (1936).

Cameron House, 519 East Franklin Street. Brick, three and a half stories, mid 19th C., (demolished 1938). 1 photo (1936).

Carter House, 100-102 East Main Street. Brick, two stories, early 19th C. 5 photos (1936).

Caskie House, 2 North Fifth Street. Brick, two stories, early 19th C., mansion type, Early Republican. 12 sheets (1936); 5 photos (1936).

Cecil Memorial House, 13 North 5th Street. Brick, two stories, mid 19th C., mansion type, Greek Revival. 9 photos (1940).

Commercial Building, 1207-1211 East Main Street. Stone, four stories, mid 19th C. 1 photo (1936).

Cottage at 6 Granby Street. Wood, one story, early 19th C. 1 photo (1936).

Cottage at 778 North Ninth Street. Brick, one story, mid 19th C. 1 photo (1936).

De Saussure House. 316 East Main Street. Brick, two and a half stories, mid 19th C., Greek Revival. 11 sheets (1936); 2 photos (1936).

Double House at 311-313 College Street. Brick and wood, one and a half stories, late 18th C. 2 photos (1936).

Double House at 2501-2503 East Grace Street. Brick, two and a half stories, early 19th C. 1 photo (1936).

Double House, 2216-2218 East Main Street. Brick, three stories, early 19th C. 12 sheets (1936); 2 photos (1936).

Double House, 628-630 North Seventeenth Street. Brick, two stories, early 19th C. 1 photo (1936).

Double House, 1200-1202 North Seventeenth Street. Brick, two stories, early 19th C. 1 photo (1936).

RICHMOND—*Continued.*

Double House at 212-214 South First Street. Brick, two and a half stories, early 19th C. 1 photo (1936).

General Lee House, 707 East Franklin Street. Brick, three stories, mid 19th C., Greek Revival. 1 photo (1936).

Gill House, 1007 McDonough Street. Wood, two stories, early 19th C. 1 sheet (1936); 2 photos (1936).

Glasgow House, 1 West Main Street. Brick and stucco, two stories, mid 19th C., Greek Revival. 1 photo (1936).

Greenhow House, 403 East Grace Street. Brick, two and a half stories, early 19th C. 5 sheets (1936); 9 photos (1936).

Hawes House, 506 East Leigh Street. Brick, two stories, early 19th C., Early Republican. 14 sheets (1936); 7 photos (1936).

Hickock House, 821 West Franklin Street. Brick, two and a half stories, mid 19th C. 1 photo (1936).

House at 5th and Leigh Streets. Brick, two and a half stories, mid 19th C., Greek Revival. 2 photos (1936).

House at 17th and Venable Streets. Brick, two and a half stories, mid 19th C. 1 photo (1936).

House at 18th and Main Streets. Brick, three and a half stories, early 19th C. 1 photo (1936).

House at 21st and Venable Streets. Brick, one story, mid 19th C., Greek Revival. 1 photo (1936).

House at 25th and Venable Streets. Wood, one story, early 19th C., (altered). 1 photo (1936).

House at 28th and East Franklin Streets. Brick, two stories with cupola, mid 19th C. Greek Revival. 1 photo (1936).

House at Chamberlayne Avenue and Saint Peter Street. Wood, two stories, early 19th C. 1 photo (1936).

House at 402 East Cary Street. Brick, three stories, early 19th C. 1 photo (1936).

House at 804 East Clay Street. Brick and stucco, two and a half stories, early 19th C., (demolished 1937). 4 photos (1936).

House at 12 East Franklin Street. Brick and stucco, three stories, mid 19th C., mansion type, Greek Revival. 1 photo (1936).

House at 2301 East Franklin Street. Brick, two and a half stories, mid 19th C. 1 photo (1936).

House at 2617 East Franklin Street. Brick, two and a half stories, mid 19th C. 1 photo (1936).

House at 2500 East Grace Street. Wood, one and a half stories, early 19th C. 1 photo (1936).

House at 206 East Leigh Street. Brick, two stories, mid 19th C. 1 photo (1936).

House at 4 East Main Street. Brick, two and a half stories, mid 19th C., Greek Revival. 1 photo (1936).



RICHMOND—*Continued.*

House at 2418 East Main Street. Brick, two and a half stories, early 19th C. 1 photo (1936).

House at 531 Leigh Street. Brick, two and a half stories, mid 19th C. 1 photo (1936).

House at 2600 Marshall Street. Brick, two and a half stories, early 19th C. 1 photo (1936).

House at Northeast Corner of Ballard Street and Tobacco Alley. Wood, one story, early 19th C. 1 photo (1936).

House at 516 North Third Street. Brick, two and a half stories, early 19th C. 2 photos (1936).

House at 706 North 18th Street. Wood, two stories, early 19th C. 1 photo (1936).

House at 9 North 23rd Street. Brick, two and a half stories, early 19th C. 1 photo (1936).

House at 102 South Third Street. Brick and stucco, two stories, mid 19th C., cast-iron veranda. 1 photo (1936).

House at 116 South Third Street. Brick, two stories, mid 19th C., mansion type, Greek Revival. 1 photo (1936).

House at 13 South Fifth Street. Brick and stucco, two stories, mid 19th C., Greek Revival. 1 photo (1936).

House at Venable and Tulip Streets. Brick, two and a half stories, early 19th C. 1 photo (1936).

House at 107 West Cary Street. Brick, three stories, mid 19th C., Greek Revival. 1 photo (1930).

House at 21 West Clay Street. Brick, two and a half stories, mid 19th C., Greek Revival. 1 photo (1936).

John Marshall House, Ninth and Marshall Streets. Brick, two stories, late 18th C. 22 photos (1940).

"Linden Row," East Franklin Street, north side between First and Second Streets. Brick, three stories, mid 19th C., Greek Revival. 5 photos (1936).

Masons' Hall, East Franklin Street. Wood, two stories with cupola, late 18th C. 12 sheets (1934); 2 photos (1934).

Nolting House, 409 East Main Street. Brick, three stories, mid 19th C., mansion type, Greek Revival. 8 sheets (1940); 21 photos (1936; 1940).


Old Stone House (now Poe's Shrine), 1916 East Main Street. Fieldstone, one and a half stories, early 18th C. 7 sheets (1936); 8 photos (1936; 1937; 1939).

Palmer House, 211 West Franklin Street. Brick, three stories, mid 19th C., Greek Revival. 1 photo (1936).

Pohlig Factory, 25th and Franklin Streets. Brick, three and a half stories, mid 19th C. 1 photo (1936).

"Pratt's Castle," 324 South 4th Street. Stucco, two stories with towers, mid 19th C., Gothic Revival. 2 photos (1939; 1940).

Quarles House, 1 East Main Street. Brick, two and a half stories, mid 19th C., Greek Revival. 1 photo (1936).



BACON'S CASTLE, JAMES RIVER, VIRGINIA. c. 1660



RICHMOND—*Continued.*

Saint John's Church, 24th Street. Wood, with tower, mid 18th C., (nave 1830, chancel 1905). 11 sheets (1934); 7 photos (1934; 1935).

Tucker House (now Negro YMCA), 3rd and Leigh Streets. Brick, two stories, late 18th C., (altered). 1 photo (1936).

Wickham-Valentine House (now Museum), 1015 East Clay Street. Brick and stucco, two stories, early 19th C., mansion type, Early Republican. Robert Mills, Architect. 11 photos (1940).

STAUNTON

Stuart Entrance Gates, Church and Federal Streets. Wood, late 18th C. Thomas Jefferson, Architect. 1 sheet (1934); 2 photos (1934).

"The Manse" (Woodrow Wilson's Birthplace), Frederick and Coalter Streets. Brick, two stories, mid 19th C., mansion type, Greek Revival. 8 sheets (1934); 5 photos (c. 1920; 1934; 1937).

COUNTIES

GUILFORD VICINITY

Accomac County (1)

Mason (Thoroughgood) House, on Guilford Creek. Brick, one story, early 18th C., (altered). 5 photos (1940).

Poplar Grove (Wallop House), on Mosquito Creek. Brick, two stories, early 18th C. 4 photos (1940).

CHARLOTTESVILLE

Albermarle County (2)

University of Virginia. Brick, late 18th C., Roman Revival. Thomas Jefferson, Architect. 12 photos (1933; 1937).

CHARLOTTESVILLE VICINITY

Albermarle County (2)

"Carrsbrook." Wood, two stories, late 18th C., formal composition. 5 photos (1937).

"Farmington." Brick, one story, mid 18th C., Classic Revival, (alterations by Thomas Jefferson, 1803). 1 photo (1938).

"Monticello." Brick, two stories with dome, late 18th C., mansion type, Roman Revival. Thomas Jefferson, Architect. 7 photos (1937).

"Viewmont" (Colonel Fry House). Wood, two stories, mid 18th C., (burned 1939). 4 sheets (1934); 5 photos (1934).

AMELIA COURT HOUSE VICINITY

Amelia County (4)

Hindle House. Frame, early 19th C. 2 sheets, interior only (1930).

MATTOAX VICINITY

Amelia County (4)

"The Oaks." Brick and wood, two stories, mid 18th C. (moved to Richmond 1930). 8 photos (1939; 1940).

CLIFFORD

Amherst County (5)

Brick House. Brick, two stories, early 19th C. 2 photos (1936).

APPOMATTOX

Appomattox County (6)

McLean House (Surrender House), Main Street. Brick, two stories, mid 19th C. (demolished). 8 sheets (1893); 2 photos (c. 1900).

Old Tavern and Manse. Wood, two stories, early 19th C. 1 photo (1940).

Patterson House. Brick, two stories, early 19th C. 1 photo (1940).



- FORT DEFIANCE** Augusta County (8)  
Augusta "Old Stone Church." Fieldstone, with spire, mid 18th C. 9 sheets (1934); 3 photos (c. 1900; 1934).
- STAUNTON VICINITY** Augusta County (8)  
"Folly Farms" (Cochran House). Brick, one story, early 19th C., Roman Revival. (Also outbuildings). 10 sheets (1934); 7 photos (1934).
- EVINGTON VICINITY** Bedford County (10)  
"Poplar Forest". Brick, one story, early 19th C., octagonal type. Thomas Jefferson, Architect. (Also outbuildings). 12 photos (1940).
- DILLWYN VICINITY** Buckingham County (15)  
"Bellmont," 5 miles from Dillwyn. Wood, one and a half stories, mid 18th C. 4 sheets (1934); 3 photos (1934).
- LYNCHBURG VICINITY** Campbell County (16)  
Johnson Cottage, 4½ miles from Lynchburg. Wood, one story, mid 18th C. 3 sheets (1934); 2 photos (1934).
- RUSTBURG VICINITY** Campbell County (16)  
"White Hall." Wood, one and a half stories, late 18th C. 4 photos (1936).
- BOWLING GREEN** Caroline County (17)  
Court House. Brick, two stories, early 19th C. 3 photos (1936).  
Mansion. Brick, one and a half stories, early 18th C. 16 sheets (1936); 8 photos (1936).
- BOWLING GREEN VICINITY** Caroline County (17)  
"Mulberry Place." Brick, two stories, late 18th C. (Also brick kitchen). 2 photos (1936).  
"Oak Ridge." Brick, one and a half stories, mid 19th C. 5 photos (1936).
- PORT ROYAL** Caroline County (17)  
Rectory, Saint Peter's Church. Wood, two stories, late 18th C., (addition later). 1 photo (1939).  
Saint Peter's Church. Stucco, mid 19th C., Gothic Revival. (Also wood bell tower). 2 photos (1939).
- PORT ROYAL VICINITY** Caroline County (17)  
"Camden." Wood, two stories, mid 19th C., Italianate. Starkweather, Architect. 4 photos (1939).  
"Gay Mont," U. S. Highway 17. Wood, two stories, early 19th C., mansion type, formal composition, (addition 1798 and 1830). 19 photos (1939; 1940).
- WOODFORD** Caroline County (17)  
Flippo House (Old Sycamore Tavern). Wood, one and a half stories, early 18th C. 6 photos (1936; 1937; 1939).
- CHARLES CITY** Charles City County (19)  
Court House. Brick, one story, mid 18th C. 2 photos (1937).  
Glebe House. Brick, one and a half stories, mid 18th C. 3 photos (1937).  
"Sherwood Forest." Wood, two and a half stories, late 18th C., formal composition. 2 photos (1937).

CHARLES CITY VICINITY

Charles City County (19)

"Farmington." Wood, one and a half stories, late 18th C. 11 sheets (1935).

"Greenway" (Tyler Birthplace). Wood, one and a half stories, mid 18th C. (Also outbuildings). 17 sheets (1934); 12 photos (1934; 1935; 1937).

"Indian Field." Wood, one and a half stories, mid 18th C., (wood addition). 1 photo (1934).

SHIRLEY

Charles City County (19)

"Shirley." Brick, two and a half stories, early 18th C., mansion type, two-story veranda. (Also brick and log outbuilding). 15 photos (1934; 1935; 1937; 1938; 1939).

TETTINGTON

Charles City County (19)

"The Rowe." Wood, two stories, late 18th C., formal composition. 2 photos (1937).

WESTOVER VICINITY

Charles City County (19)

"Berkeley." James River, Route 5. Brick, two and a half stories, early 18th C., mansion type, (restored). 5 photos (1934; 1935).

"Westover". Brick, two and a half stories, early 18th C., mansion type, formal composition. 8 photos (1939).

LORRAINE VICINITY

Chesterfield County (21)

Bellona Arsenal. Brick, two stories, early 19th C. 10 photos (1936).

PETERSBURG VICINITY

Chesterfield County (21)

"Oak Hill" (Dunn's Hill). Wood, one story, early 19th C., Classic Revival. 6 photos (1935).

"Violet Bank," Colonial Heights. Wood, one story, early 19th C., Classic Revival. 8 photos (1935).

SKINQUARTER

Chesterfield County (21)

"Skinquarter." Wood, one and a half stories, late 18th C. 1 photo (1936).

SOUTH RICHMOND

Chesterfield County (21)

Dunlop Mills. Brick, six stories, early 19th C. 2 photos (1936).

BOYCE VICINITY

Clarke County (22)

"Summerville." Wood, two stories, early 19th C., (destroyed). 3 sheets (1937); 1 photo (1933).

GAYLORD

Clarke County (22)

"Clifton." Brick and stucco, two stories, early 19th C., mansion type, Greek Revival. (Also outbuildings). 3 photos (1936).

MILLWOOD

Clarke County (22)

"Carter Hall." Stucco, two stories with cupola, late 18th C., mansion type, (altered). 2 photos (c. 1920).

Old Chapel. Fieldstone, late 18th C. 1 photo (c. 1900).

Water Mill. Fieldstone, two stories, early 18th C. 1 photo (c. 1900).

MILLWOOD VICINITY

Clarke County (22)

"Annefield." Irregular ashlar, two stories, late 18th C., mansion type. 4 photos (1936).

"Saratoga." Irregular ashlar, two and a half stories, late 18th C., mansion type, (also outbuildings). 3 photos (c. 1920; 1926).

"The Tuleyries." Stucco, two stories with cupola. early 19th C., mansion type, Greek Revival. 1 photo (c. 1900).

- WHITE POST VICINITY Clarke County (22)  
Estate Office, Greenway Court. Fieldstone, one story, mid 18th C. 6 photos (1936; 1939).  
Powder House at Greenway Court. Log, one story, mid 18th C. 4 sheets (1936); 6 photos (c. 1900; 1936; 1937).
- BRANDY VICINITY Culpeper County (24)  
Little Fork Church, Saint Mark's Parish. Brick, late 18th C., (restored). 3 sheets (1936).
- CUMBERLAND Cumberland County (25)  
Clerk's Office, Court House. Brick, one story, early 19th C., Classic Revival. 1 photo (1935).  
Court House. Brick, one story, early 19th C., Roman Revival. 3 photos (1939).
- CUMBERLAND VICINITY Cumberland County (25)  
Covered Bridge, Willis River, 5½ miles from Cumberland. Wood, late 18th C., (rebuilt c. 1844). 2 sheets (1934); 2 photos (1934).
- DINWIDDIE Dinwiddie County (27)  
Plank House. Log, one story, early 18th C. 1 photo (1939).
- DINWIDDIE VICINITY Dinwiddie County (27)  
"Kingston," 10 miles east of Dinwiddie. Wood, two stories, mid 18th C. 2 photos (1936).
- FIVE FORKS VICINITY Dinwiddie County (27)  
"Burnt Quarters," Route 613. Wood, two stories, late 18th C., formal composition. 1 photo (1936).
- FORD VICINITY Dinwiddie County (27)  
"Roseberry." Wood, two stories, early 19th C. (Also outbuildings). 2 photos (1936).
- HEBRON VICINITY Dinwiddie County (27)  
Harris House. Wood, one story, late 18th C. 1 photo (1936).
- PETERSBURG VICINITY Dinwiddie County (27)  
"Wales." Wood, one and a half stories, early 18th C., formal composition (wings 1752). 17 sheets (1935; 1940); 26 photos (1935; 1936; 1940).  
Essex County (29)  
"Elmwood." Brick, two and a half stories, mid 18th C., mansion type. 16 photos (1934; 1939).  
"Foothill." Wood, two stories, late 18th C., formal composition. 1 photo (1939).
- BOWLERS WHARF Essex County (29)  
House. Wood, one and a half stories, late 18th C. (Also outbuilding). 5 photos (1936).
- CHAMPLAIN VICINITY Essex County (29)  
Saint Anne's Parish Glebe House. Brick, two stories, mid 18th C. 2 photos (1939).
- DUNNSVILLE VICINITY Essex County (29)  
"Bathurst." Wood, one and a half stories, late 17th C., (demolished). (Also outbuildings). 11 sheets (1936); 7 photos (c. 1900; 1936).  
"Ben Lomond." Brick, two stories, early 19th C. 2 photos (1936).  
"Mount Verde." Wood, two stories, late 18th C. 2 photos (1936).



LORETTO VICINITY

Essex County (29)

Vauter's Church. Brick, early 18th C. 1 photo (1932).

SUPPLY VICINITY

Essex County (17)

"Kinloch." Stucco, two and a half stories, mid 19th C., mansion type, Greek Revival. 2 photos (1937).

ACCOTINK VICINITY

Fairfax County (30)

"Belvoir." Original house burned 1786, restored; shelled by British 1812. 1 sheet (1934), foundations only.

ANNANDALE

Fairfax County (30)

"Ossian Hall." Wood, two and a half stories, early 19th C., mansion type, Greek Revival. 6 photos (1936).

CHANTILLY

Fairfax County (30)

"Sully," Route 50. Wood, two stories, early 19th C. 6 photos (1936).

COLCHESTER

Fairfax County (30)

House. Wood, one and a half stories, mid 19th C. 2 photos (1937).

FAIRFAX

Fairfax County (30)

"Hope Park." Wood, one and a half stories, late 18th C. (Also outbuildings). 6 sheets (1936); 9 photos (1936).

Piney Branch Water Mill. Wood, one story, early 19th C. 3 photos (1936).

FALLS CHURCH

Fairfax County (30)

Falls Church. Brick, mid 18th C. 6 photos (c. 1865; 1936).

FORT BELVOIR VICINITY

Fairfax County (30)

Smokehouse, "Woodlawn." Brick, one story, early 19th C. 1 photo (1939).

OCCOQUAN VICINITY

Fairfax County (30)

"Gunston Hall." Brick, one story, mid 18th C., mansion type, (altered). William Buckland, Architect. 7 photos (1936; 1938).

POHICK VICINITY

Fairfax County (30)

Pohick Church. Brick, mid 18th C. 4 photos (1934; 1936; 1938).

RAVENSWORTH VICINITY

Fairfax County (30)

"Ravensworth," one mile from Ravensworth. Wood, two stories, early 19th C., mansion type, formal composition, Early Republican, (demolished). 4 photos (c. 1900).

"Ravensworth" Stable, one mile from Ravensworth. Brick, two stories, early 19th C., Classic Revival. 4 sheets (1936); 12 photos (1936; 1937).

MARSHALL VICINITY

Fauquier County (31)

"Gordonsdale," 4 miles east of Marshall. Log and stucco, one story, late 18th C. 9 sheets (1934); 1 photo (1934).

"Oak Hill" (Marshall House), 4 miles west of Marshall. Wood, one and a half stories, late 18th C., (addition, brick and stucco, two stories, early 19th C., Greek Revival). 34 sheets (1934); 7 photos (1934).

PARIS

Fauquier County (31)

Watts-Ashby's Tavern. Wood and stone, two stories, mid 18th C., (ruinous). 6 photos (1936).





ST. LUKE'S CHURCH, SMITHFIELD VICINITY, VIRGINIA. 17TH CENTURY



FORK UNION VICINITY

Fluvanna County (33)

"Bremo," James River. Brick, two stories, early 19th C., mansion type, Classic Revival, formal composition. (Also outbuildings). Thomas Jefferson, Architect. 28 photos (1940).

MIDDLETOWN VICINITY

Frederick County (35)

"Belle Grove." Regular ashlar, one story, late 18th C., Classic Revival. 2 photos (1938; 1939).

Stone Fort, 1 mile west of Middletown. Irregular ashlar, two stories, mid 18th C. 5 photos (1938).

BELROI

Gloucester County (37)

Dr. Walter Reed House. Wood, one story, early 19th C., (restored 1927). 2 photos (1937).

CAPAHOSIC

Gloucester County (37)

"Baytop." Brick, two stories, early 18th C. 3 photos (1937).

GLOUCESTER

Gloucester County (37)

Botetourt Hotel. Brick, one story, early 18th C. 2 photos (1937).

GLOUCESTER VICINITY

Gloucester County (37)

Ware Church. Brick, early 18th C. 6 photos (1934; 1937).

NUTTALL VICINITY

Gloucester County (37)

"Toddsbury." Brick, one and a half stories, early 18th C. 9 photos (1933; 1934; 1937).

ORDINARY VICINITY

Gloucester County (37)

"Belle Farm." Wood, one story, late 17th C., (addition mid 18th C.). Demolished. 1 photo, site only (1937).

WHITE MARSH

Gloucester County (37)

Abington Glebe House. Brick, one and a half stories, early 18th C., formal composition. 8 photos (1934; 1937).

WHITE MARSH VICINITY

Gloucester County (37)

Abington Church. Brick, mid 18th C. 4 sheets (1928); 10 photos (1937; 1939).

"Fairfield" (Carters Creek House). Brick, two stories, late 17th C., (destroyed 1900). 2 photos, fragment only (1937; 1939).

"Rosewell." Brick, three stories with cupolas, early 18th C., mansion type, (burned 1916). 11 photos (1937; 1939).

GOOCHLAND

Goochland County (38)

Court House. Brick, two stories, late 18th C., Roman Revival. 1 photo (1940).

Lawyer's Office. Wood, one story, late 18th C. 1 photo (1940).

MANAKIN

Goochland County (38)

Manakin Village. General view. 1 photo (1940).

Old House. Wood, one story, early 19th C. 1 photo (1940).

Structure 1. Wood, two stories, early 19th C. 1 photo (1940).

Structure 2. Wood, two stories, early 19th C. 1 photo (1940).

Structure 3. Wood, one story, early 19th C. 1 photo (1940).



- SABOT Goochland County (38)  
Saddlebag House. Wood, one and a half stories, early 19th C. 1 photo (1940).
- SOUTH BOSTON Halifax County (42)  
"Berry Hill." Brick and stucco, two stories, mid 19th C., mansion type, Greek Revival, formal composition. (Also outbuildings). 17 photos (1940).
- ASHLAND VICINITY Hanover County (43)  
Fork Church, on Highway 51. Brick, early 18th C. 4 photos (1932; 1936).  
"Rocky Mills" (now "Fairfield"). Brick, two stories, mid 18th C., mansion type, (moyed to Richmond vicinity, 1928). 6 sheets (1940); 10 photos (1928); 30 photos (1940).
- BEAVERDAM Hanover County (43)  
"Edgewood." Brick, two stories, late 18th C., Early Republican, (altered). (Also brick outbuilding). 4 photos (1936).  
"Scotchtown." Wood, one story, early 18th C. 11 sheets (1936); 12 photos (1934; 1935; 1936).
- COLD HARBOR Hanover County (43)  
Gathwright House. Brick and wood, two stories early 19th C. 13 sheets (1934; 1935).
- GUMTREE VICINITY Hanover County (43)  
"Dewberry", 6 miles west of Gumtree, Route 51. Brick, two stories, early 19th C., (altered). 3 photos (1936).
- MECHANICSVILLE VICINITY Hanover County (43)  
Gaines House, Fairfield Farm. Wood, one story, mid 18th C. 3 sheets (1936); 4 photos (1934; 1936).  
Pollard House. Brick, two stories, early 19th C. 2 photos (1935).  
"Rural Plains." Brick, one and a half stories, late 17th C. 3 photos (1936).
- NEGROFOOT VICINITY Hanover County (43)  
Mount Olivet Church, two miles north of Negrofoot. Brick, mid 19th C. 1 photo (1936).
- TAYLORSVILLE VICINITY Hanover County (43)  
Church Quarter. Log, one story, late 18th C. 1 photo (1936).
- GAYTON Henrico County (44)  
Quarters Cabin. Wood, one story, mid 18th C. 3 photos (1940).
- RICHMOND NATIONAL BATTLEFIELD PARK Henrico County (44)  
Cox House. Wood, one and a half stories, mid 18th C., (wood addition). 5 photos (1935).
- RICHMOND VICINITY Henrico County (44)  
"Amphill." Brick, two stories, early 18th C., mansion type, formal composition, (rebuilt early 20th C.). 11 photos (1940).  
"Malvern Hill." Brick, one and a half stories, late 17th C., (destroyed 1905). 6 sheets (1934); 4 photos (1934).  
"Wilton" (now Museum), 3 miles south of Richmond. Brick, two stories, mid 18th C., mansion type, (moved 1932). 26 photos (1933; 1939; 1940).
- TUCKAHOE VICINITY Henrico County (44)  
Double House. Brick and wood, two stories, late 18th C. 1 photo (1940).



"Bremo," JAMES RIVER, VIRGINIA. C. 1819



- SMITHFIELD** Isle of Wight County (47)  
 Barrett House, Church Street. Brick, one and a half stories, late 18th C. 5 photos (1936).  
 House, Mason Street. Brick, two and a half stories, late 18th C., Early Republican. 1 photo (1937).  
 Old Isle of Wight Court House. Brick, one and a half stories, mid 18th C. (altered). 3 photos (1937; 1940).  
 Small Office. Brick, one story, late 18th C. 1 photo (1937).
- SMITHFIELD VICINITY** Isle of Wight County (47)  
 Saint Luke's Church, 4 miles from Smithfield. Brick with tower, early 17th C., Late Gothic. 10 sheets (1934); 15 photos (1890; 1934; 1937; 1939; 1940).
- CROAKER VICINITY** James City County (48)  
 Richardson House, 1¼ miles from Croaker. Wood, one and a half stories, mid 18th C. 7 sheets (1933); 4 photos (1934; 1935).
- JAMESTOWN ISLAND** James City County (48)  
 Foundations; Unit A, Sub-unit 39. Brick, early 17th C. 10 sheets (1934); 4 photos (1935).  
 Architectural Remains; Unit B, Sub-units 59 and 73. Brick, early 17th C. 3 sheets (1935); 4 photos (1935).  
 Architectural Remains; Unit B, Sub-unit 62. Brick, early 17th C. 4 sheets (1934); 4 photos (1935).  
 Architectural Remains; Unit B, Sub-unit 76. Brick, early 17th C. 7 sheets (1936).  
 Architectural Remains; Unit B, Sub-unit 86. Brick, early 17th C. 4 sheets (1935).  
 Architectural Remains; Unit B, Sub-units 89 and 97. Brick, early 17th C. 14 sheets (1935); 7 photos (1935).  
 Architectural Remains; Unit B, Sub-unit 101. Brick, early 17th C. 1 sheet (1935).
- TOANO** James City County (48)  
 Marston House. Wood, early 18th C. 1 photo, chimney detail only (1938).
- TOANO VICINITY** James City County (48)  
 Hickory Neck Church. Brick, mid 18th C. 2 photos (1936; 1940).  
 Martin House, Martin's Farm. Wood, one and a half stories, late 18th C. 1 photo (1936).  
 "Windsor Castle." Wood, one and a half stories, late 18th C. (Also log outbuilding). 3 photos (1936; 1937).
- WILLIAMSBURG** James City County (48)  
 Archibald Blair House. Wood, two stories, mid 18th C. 1 photo (1938).  
 Blair House, Duke of Gloucester Street. Wood, one and a half stories, early 18th C., (restored). 2 photos (1937; 1939).  
 Bland House, Duke of Gloucester Street. Wood, one and a half stories, early 18th C. 3 photos (1938; 1939).  
 Bruton Parish Church, Duke of Gloucester Street. Brick with spire, early 18th C. 2 photos (1937).



WILLIAMSBURG—*Continued.*

Camm Apothecary Shop, Duke of Gloucester Street. Brick, one and a half stories, early 18th C., (reconstructed c. 1930). 1 photo (1938).

The Capitol. Brick, two and a half stories with cupola, early 18th C., formal composition, (reconstructed c. 1930). 1 photo (1934).

Chiswell House. Early 18th C., stairway only. 2 photos, interiors only (1937).

De Neufville (Barlow) House, Duke of Gloucester Street. Wood, one and a half stories, mid 18th C., (restored). 1 photo (1939).

Foundation of Early Church, Bruton Churchyard, Duke of Gloucester Street. Brick, late 17th C. 1 sheet (1938).

Governor's Palace. Brick, two and a half stories with cupola, early 18th C., formal composition, (reconstructed c. 1930). 4 photos (1938; 1939).

Little Christian House. Wood, one and a half stories, early 18th C., (reconstructed c. 1930). 1 photo (1938).

McCandlish House. Wood, one and a half stories, early 18th C., (reconstructed c. 1930). 1 photo (1938).

Mercer House. Wood, one and a half stories, mid 18th C. 1 photo (1937).

Nicholson House, York Street. Wood, one and a half stories, mid 18th C. 1 photo (1937).

Old Prison. Brick, one story, early 18th C. 1 photo (1937).

Page House. Wood, one and a half stories, early 18th C. (Also fence). 7 photos (1937; 1938).

Paradise House, Duke of Gloucester Street. Brick, two stories, mid 18th C. 3 photos (1937; 1938).

Peachy House. Wood, two stories, early 18th C. 6 photos (1937; 1938; 1939).

Randolph-Semple House. Wood, two stories, mid 18th C., formal composition. 1 photo (1938).

Roper House. Wood, one and a half stories, mid 18th C. 3 photos (1933; 1937).

Spencer's Hotel. Wood, two stories with cupola, mid 19th C., two-story veranda. 1 photo (1938).

Treasurer's House. Brick, one story, early 18th C. 1 photo (1937).

William and Mary College, Brafferton Hall. Brick, two and a half stories, early 18th C. 4 photos (1937; 1938).

William and Mary College, Main Building. Brick, three stories, late 17th C., formal composition, (restored). 4 photos (1937; 1938; 1939).

WILLIAMSBURG VICINITY

James City County (48)

"Carter's Grove." Brick, two stories, mid 18th C., mansion type, formal composition, (altered). David Minitree, Architect (?). 2 photos, plantation ledger (1939).

"Greenspring". Brick, mid 17th C., (foundations only). 1 sheet (1929).

"Kingsmill Plantation," dependencies only. Brick, one story, mid 18th C. 2 photos (1938).

WILLIAMSBURG VICINITY—*Continued.*

"Maine Farm." Wood, one and a half stories, late 17th C., (ruinous). 6 photos (1928).

"Poplar Hall." Wood, one and a half stories, mid 17th C. 2 photos (1937).

"Powhatan Farm." Brick, two stories, mid 18th C., (burned and recently restored). 1 sheet (1940); 1 photo (1940).

Skiff's Creek House. Brick, one and a half stories, mid 18th C. 3 photos (1934; 1936).

HILLSBOROUGH

King and Queen County (49)

"Hillsborough." Brick and wood, two stories, early 18th C. (Also outbuilding). 22 sheets (1936); 13 photos (1936).

NEWTOWN VICINITY

King and Queen County (49)

"Drysdale Glebe." Brick, one and a half stories, early 18th C. 2 photos (1939).

Jackson Farm Buildings. Wood, late 18th C. 1 photo (1937).

Southworth House. Brick, one and a half stories, mid 18th C. 2 photos (1938).

COMORN VICINITY

King George County (50)

Lamb's Creek Church. Brick, late 18th C., (restored). 3 sheets (1936).

"Marmion." Wood, two stories, early 18th C., mansion type. (Also outbuildings). 25 sheets (1936); 28 photos (1935; 1936).

PORT CONWAY

King George County (50)

"Woodlawn." Wood, two stories, early 19th C., mansion type, Greek Revival. 1 photo (1939).

PORT CONWAY VICINITY

King George County (50)

"Belle Grove." Wood, two stories, early 19th C., mansion type, Classic Revival, formal composition, two-story veranda. 3 photos (1937).

ACQUINTON

King William County (51)

"Winterham," State Highway 629. Brick and wood, two and a half stories, early 19th C. 1 photo (1936).

ENFIELD VICINITY

King William County (51)

"Seven Springs." Brick, one story, mid 18th C. 1 photo (1939).

KING WILLIAM

King William County (51)

Court House. Brick, one story, early 18th C. 7 sheets (1936); 5 photos (1936).

KING WILLIAM COURT HOUSE VICINITY

King William County (51)

"Green Level," 3 miles from King William Court House. Brick and wood, two stories, mid 18th C., (addition 1840). (Also outbuilding). 2 photos (1936).

LESTER MANOR VICINITY

King William County (51)

"Elsing Green." Brick, two stories, early 18th C., mansion type, formal composition, (burned and rebuilt 1758; 1820). 8 photos (c.1900; 1936; 1937).

MANGO HICK

King William County (51)

Mangohick Church. Brick, early 18th C. 1 photo (1936).

Mooklar House. Wood, two stories, late 18th C. 1 photo (1936).

"Palestine," State Highway 604. Wood, one and a half stories, late 18th C. 2 photos (1936).

MANGOICK VICINITY

King William County (51)

"Horn Quarter Farm." Brick, two stories, early 19th C., mansion type, Greek Revival. 4 photos (c.1900; 1938).

"Retreat," 5 miles north of Mangohick. Brick, two stories, early 19th C. 3 photos (1936).

"Roseville," 4 miles north of Mangohick. Wood, two and a half stories, early 19th C. 3 photos (1936).

RUMFORD VICINITY

King William County (51)

Acquinton Church. Brick and stucco, early 18th C., (rebuilt c. 1875), (ruinous). 1 photo (1936).

"Fontainebleau." Wood, two and a half stories with cupola, mid 19th C., (burned). 1 photo (1936).

Moeser House. Log, one and a half stories, early 19th C. 6 sheets (1939); 10 photos (1937; 1938; 1939; 1940).

Servants Quarters, "Cherry Grove." Brick, one story, late 18th C. 1 photo (1936).

SWEET HALL

King William County (51)

"Sweet Hall." Brick, one and a half stories, early 18th C. 3 photos (c. 1900; 1937).

SWEET HALL VICINITY

King William County (51)

"Waterville." Brick and wood, one and a half stories, late 18th C. 1 photo (c. 1900).

WEST POINT VICINITY

King William County (51)

"Chelsea." Brick, two stories, early 18th C. 2 photos (1934; 1939).

Saint John's Church. Brick, early 18th C. 3 photos (1934; 1938).

BERTRAND VICINITY

Lancaster County (52)

Towle's House. Wood, one and a half stories, late 17th C. (addition mid 18th C.). 12 sheets (1940); 19 photos (1893; 1898; 1933; 1937; 1940).

KILMARNOCK VICINITY

Lancaster County (52)

Christ Church. Brick, early 18th C. 15 photos (1932; 1936; 1937; 1939).

LANCASTER

Lancaster County (52)

"Verville." Brick, one and a half stories, early 18th C. (wings mid 19th C.). 7 photos (1939; 1940).

LANCASTER COURT HOUSE

Lancaster County (52)

Clerk's Office. Brick, one story, early 18th C. 1 photo, window shutter only (1938).

Hughlett House. Wood, one and a half stories, late 18th C., (demolished 1940). 6 photos (1930; 1931).

LIVELY VICINITY

Lancaster County (52)

Saint Mary's White Chapel. Brick, mid 18th C., (restored 1830). 7 photos (1937; 1939).

OTTOMAN VICINITY

Lancaster County (52)

"Belmont". Wood, one and a half stories, mid 18th C. 6 photos (1940).

SIMONSON VICINITY

Lancaster County (52)

"Morattico." Brick (?), one and a half stories, early 18th C., (destroyed). 1 photo (c. 1900).

SOMERS VICINITY

Lancaster County (52)

"Belle Isle." Brick, two stories, mid 18th C., formal composition. (Also outbuildings). 18 sheets (1940); 24 photos (1937, 1939).



- WEEMS Lancaster County (52)  
 "Spinster's House", Corotoman (Carter Plantation). Wood, one story, early 18th C., (destroyed). 1 sheet (1929); 3 photos (c. 1900, 1925).
- LEESBURG Loudoun County (54)  
 Drug Store. Brick, two stories, early 19th C. 1 photo (1934).
- WATERFORD Loudoun County (54)  
 Apothecary Shop. Brick, three stories, early 19th C. 1 photo (1937).  
 Atley-Huff House. Brick, two stories, early 19th C. 1 photo (1937).  
 Baptist Church. Brick, early 19th C., Greek Revival. 1 photo (1937).  
 Cabin. Log, one story, early 19th C. 1 photo (1937).  
 Clockmaker's House and Shop. Brick, two stories, late 18th C. 1 photo (1937).  
 Cottage on Highway. Brick, one story, late 18th C. 1 photo (1937).  
 Curh House. Brick, one story, late 18th C. 1 photo (1937).  
 Dr. Edwards House. Brick, two stories, late 18th C. 1 photo (1937).  
 Edwards House. Brick, two stories, late 18th C. (Also fieldstone barn). 4 photos (1937).  
 General View. 4 photos (1937).  
 Grover-James House, Main Street. Wood, two stories, late 18th C. 1 photo (1937).  
 Hough House. Brick, one story, early 19th C. 1 photo (1937).  
 House. Log, one story, early 19th C. 1 photo (1937).  
 House on Bond Street. Fieldstone, two stories, late 18th C. 1 photo (1937).  
 Loudoun Hotel. Half-timber, two stories, early 19th C. 2 photos (1937).  
 Mansfield House. Brick, two stories, early 19th C. 1 photo (1937).  
 Meeting House. Fieldstone, early 19th C. 1 photo (1937).  
 Middle Huff House. Brick, two stories, late 18th C. 1 photo (1937).  
 Miriam Gover House. Brick, two stories, early 19th C. 1 photo (1937).  
 Mock House. Brick, one and a half stories, early 19th C. 2 photos (1937).  
 Morland House. Brick, one story, early 19th C. 1 photo (1937).  
 Old Bank. Brick, two stories, early 19th C. 1 photo (1937).  
 Patton House. Brick, two stories, early 19th C. 2 photos (1937).  
 Robert Huff House. Brick, two stories, late 18th C. 2 photos (1937).  
 Robinson House. Log and fieldstone, two stories, early 19th C. 1 photo (1937).  
 School House. Brick, one story, early 19th C. 1 photo (1937).  
 Schooley House. Brick, two and a half stories, early 19th C. 1 photo (1937).  
 Shop on Main Street opposite Hotel. Brick, one story, late 18th C. 1 photo (1937).  
 Sidewell House. Brick, two stories, early 19th C. 1 photo (1937).  
 Steer House. Wood, one and a half stories, early 19th C. 1 photo (1937).  
 Stucco House. Brick and stucco, two stories, early 19th C. 2 photos (1937).  
 Walker House. Brick, two stories, early 19th C. 1 photo (1937).  
 Williams House. Brick, two and a half stories, early 19th C. 1 photo (1937).  
 Yellow House. Brick, two stories, early 19th C. 1 photo (1937).

- MADISON Madison County (57)  
Court House. Brick, two stories with cupola, early 19th C. 1 photo (1939).
- MADISON VICINITY Madison County (57)  
Fence, Gate, and Stile, Hebron Lutheran Church. 1 photo (1937).
- BUFFALO LITHIA SPRINGS Mecklenburg County (59)  
Hotel Cottages. Wood, one story, early 19th C. 1 photo (1940).
- CLARKSVILLE VICINITY Mecklenburg County (59)  
"Prestwould." Regular ashlar, two stories, late 18th C., mansion type. (Also outbuildings). 4 photos (1939; 1940).
- FINCHLEY Mecklenburg County (59)  
"Point of Honor." Late 18th C. doorway only. 1 photo (1937).
- SOUTH HILL Mecklenburg County (59)  
Old Tavern. Wood, one story, mid 18th C. 1 photo (1937).
- CHUCKATUCK Nansemond County (62)  
Gateposts. Wood, early 18th C. 3 photos (1936; 1937).  
"The Quarters." Wood, one story, early 19th C. 1 photo (1937).
- REIDS FERRY Nansemond County (62)  
"Pembroke." Brick, one story, early 18th C., (altered and restored). 5 sheets (1929); 5 photos (1937).
- SUFFOLK VICINITY Nansemond County (62)  
Joiner House. Wood, one and a half stories, mid 18th C. 4 photos (1938).
- LOVINGSTON Nelson County (63)  
Court House. Brick and stucco, two stories with cupola, late 18th C. 2 photos (1937).
- BOTTOMS BRIDGE VICINITY New Kent County (64)  
Dr. Lucas House. Wood, two stories, early 18th C., (altered). 8 sheets (1935).
- NEW KENT VICINITY New Kent County (64)  
"Christ's Cross." Brick, one and a half stories, late 17th C., (altered). 13 sheets (1936); 11 photos (1936).  
"Woodland," 2 miles north of New Kent. Wood, one and a half stories. late 18th C. 1 photo (1936).
- PROVIDENCE FORGE New Kent County (64)  
Dr. Potts' House. Wood, one and a half stories, late 18th C. (Also outbuildings). 9 photos (1936; 1937).
- PROVIDENCE FORGE VICINITY New Kent County (64)  
Grist Mill, 3 miles from Providence Forge. Wood, two stories, mid 18th C. 9 sheets (1937); 17 photos (1937).
- TALLEYSVILLE New Kent County (64)  
Saint Peter's Church. Brick, with tower, early 18th C. (tower 1740). 9 sheets (1936); 7 photos (c. 1892; 1936).
- TALLEYSVILLE VICINITY New Kent County (64)  
"Cedar Grove," 3 miles south of Talleyville on Route 614. Brick, two stories, mid 18th C. 4 photos (1936).

- TUNSTALL VICINITY New Kent County (64)  
 "Castle." Brick, two stories, late 17th C., (altered). 13 sheets (1936); 6 photos (1936).  
 "Poplar Grove." Brick, two stories, late 18th C. (Also outbuildings). 4 photos (1936).  
 "Road View Farm" Kitchen. Wood, one story, early 19th C. 5 sheets (1935); 5 photos (1935).
- HICKORY VICINITY Norfolk County (65)  
 Old Academy. Wood, one and a half stories, early 18th C. 7 photos (1937; 1939; 1940).  
 Powers House. Brick and wood, one and a half stories, early 18th C. 4 photos (1937; 1940).
- SAINT BRIDES VICINITY Norfolk County (65)  
 Ruins of House. Wood, mid 18th C. 1 photo (1937).
- HADLOCK P. O. VICINITY Northampton County (66)  
 "Tankard's Rest". Brick and wood, two stories, late 18th C. 5 photos (1940).
- KILMARNOCK VICINITY Northumberland County (67)  
 "Ditchley." Brick, two stories, mid 18th C., mansion type, formal composition. 19 photos (1929; 1940).
- BLACKSTONE Nottoway County (68)  
 Anderson House. Wood, one and a half stories, late 18th C. 1 photo (1936).
- NOTTOWAY Nottoway County (68)  
 Court House. Brick, one story, early 19th C., Roman Revival, formal composition. 1 photo (1938).
- LURAY VICINITY Page County (70)  
 Fort Egypt. Log, two stories, mid 18th C. 11 sheets (1940); 14 photos (1940).  
 Fort Massanutten (Sickler House). Irregular ashlar, two stories, mid 18th C., (ruinous). 5 photos (c. 1890; 1940).  
 Fort Stover. Irregular ashlar, two stories, mid 18th C. 12 sheets (1940); 5 photos (1940).
- MEADOWS OF DAN Patrick County (71)  
 Mabry Mill. Wood, one story, late 19th C. 7 sheets (1939); 6 photos (1940).
- CHATHAM Pittsylvania County (72)  
 Court House. Brick, one story with cupola, early 19th C., Classic Revival. 2 photos (1940).
- DANVILLE VICINITY Pittsylvania County (72)  
 "Dan's Hill." Brick, two stories, early 19th C., mansion type. (Also outbuildings). 3 sheets (1934); 12 photos (1934).
- GRETNA Pittsylvania County (72)  
 Yancy Cabin. Log, one and a half stories, mid 18th C. 3 photos (1940).
- HUGUENOT SPRINGS VICINITY Powhatan County (73)  
 "Malvern." Brick and wood, one and a half stories, late 18th C. 11 photos (1935; 1940).
- HUGUENOT VICINITY Powhatan County (73)  
 "Keswick." Brick, two stories, early 19th C. (Also outbuildings). 11 sheets (1938; 1940); 14 photos (1936; 1940).  
 "Keswick" (later house). Wood, two stories, early 19th C. 5 photos (1936).



POWHATAN VICINITY

Powhatan County (73)

"Belnemus." Wood, two stories, mid 18th C., formal composition. 3 photos (c. 1900; 1939).

Woodbery Mill. Brick, two and two halves stories, late 18th C. 4 photos (1936).

WYNDHAM VICINITY

Powhatan County (73)

"Norwood," Highway 44. Brick, two stories, mid 18th C., mansion type, Greek Revival, (addition 1835). 4 photos (1936).

BRANDON VICINITY

Prince George County (75)

"Brandon." Brick, two stories, mid 18th C., mansion type, formal composition. 1 photo (1935).

PRINCE GEORGE VICINITY

Prince George County (75)

Merchants Hope Church. Brick, early 18th C. 6 photos (1932).

ADEN

Prince William County (76)

"Effingham." Wood, two stories, late 18th C. (Also outbuildings). 11 photos (1936).

Green House. Wood, one story, early 19th C. 1 photo (1936).

"Pilgrim's Rest." Wood, two stories, mid 18th C., (altered). 3 photos (1936).

ANTIOCH

Prince William County (76)

"La Grange." Brick, two stories, late 18th C. 5 photos (1936).

CATHARPIN

Prince William County (76)

Cabin. Log, one story, early 19th C. 3 photos (1936).

DUMFRIES

Prince William County (76)

Dumfries House. Brick, two stories, mid 18th C., mansion type. 2 photos (1936).

House. Wood, two stories, early 19th C. 1 photo (1936).

Merchant House, Washington Boulevard. Wood, one story, mid 18th C. 14 sheets (1935); 11 photos (1936; 1937).

Tebbs-Mundy House. Brick, two stories, mid 18th C., mansion type, (destroyed 1933). 2 sheets (1932); 1 photo (c. 1900).

GROVETON

Prince William County (76)

Dogan House. Wood, one story, early 19th C. 1 photo (1936).

HICKORY GROVE

Prince William County (76)

"Prospect Hill." Wood, one and a half stories, early 19th C. 5 photos (1936).

MANASSAS

Prince William County (76)

"Liberia." Brick, two stories, early 19th C. 4 photos (1936).

"Tudor Hall." Brick, two stories, mid 19th C., mansion type, Greek Revival. 1 photo (1936).

MANASSAS VICINITY

Prince William County (76)

"Ben Lomond." Stone and stucco, two stories, early 19th C. 2 photos (1936).

Chinn House. Wood, two stories, late 18th C. 7 photos (1936).

Stone House. Irregular ashlar, two stories, early 19th C. 3 photos (1936; 1940).

MINNIEVILLE

Prince William County (76)

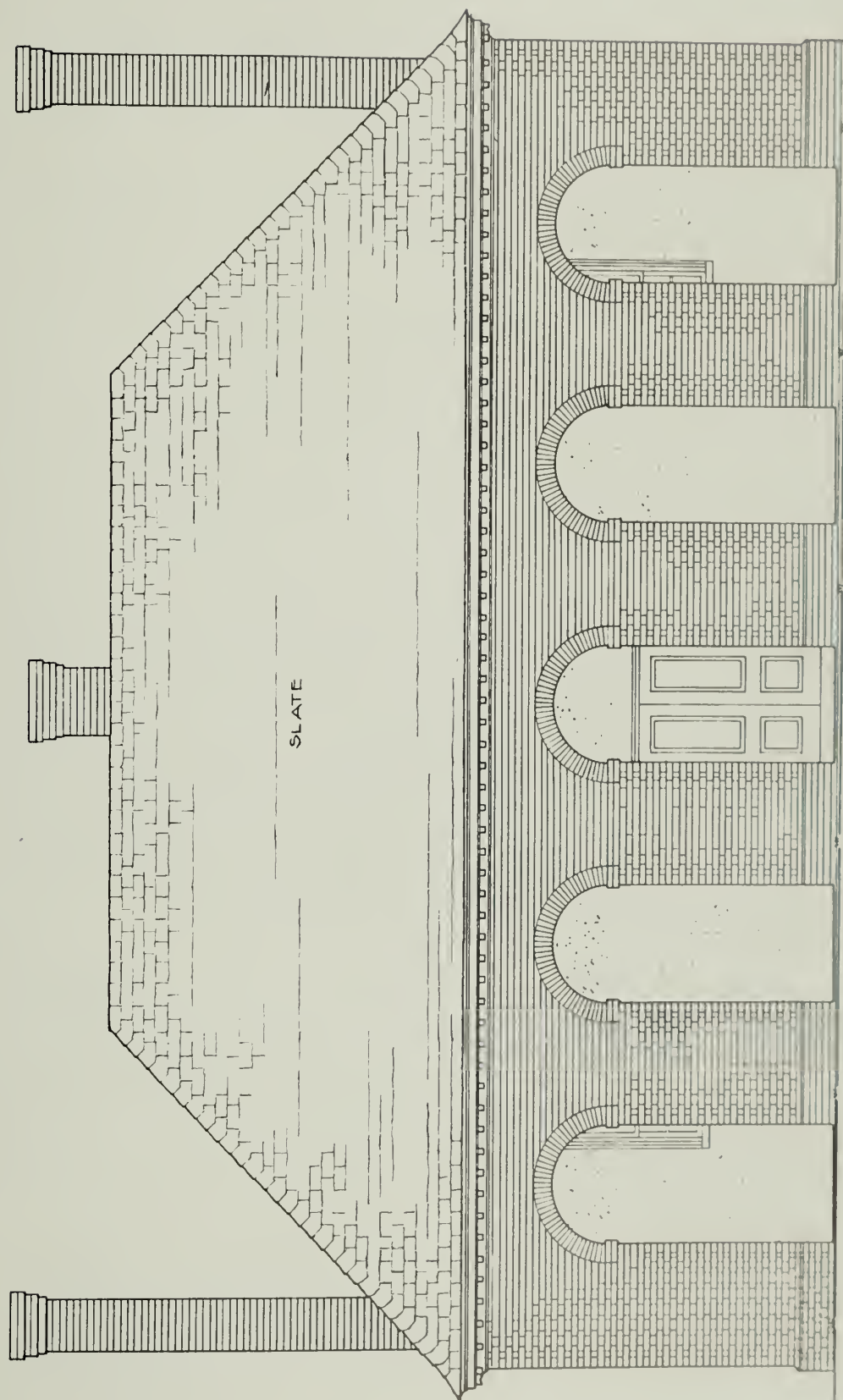
"Bel Air." Brick, one and a half stories, mid 18th C. 7 sheets (1936); 6 photos (1936).

THOROUGHFARE

Prince William County (76)

Beverley's Mill. Fieldstone, four stories, early 19th C. 1 photo (1936).

- WATERFALL Prince William County (76)  
 "Evergreen." Stucco, two stories, early 19th C. 1 photo (1936).  
 "Hagley." Log, one story, mid 18th C. 5 photos (1936).  
 "Mount Atlas." Wood, two stories, early 19th C. 2 photos (1936).  
 "Poplar Hill." Wood, one and a half stories, early 19th C. 2 photos (1936).
- WOODBIDGE VICINITY Prince William County (76)  
 "Rippon Lodge." Wood, one and a half stories, early 18th C., (altered). 9 sheets (1936); 9 photos (1936).  
 Scarlit Gravestone. Stone, late 17th C. 1 photo (1936).
- WOOLSEY Prince William County (76)  
 "The Shelter." Wood, two stories, early 19th C. 5 photos (1936).
- BLOSSOM HILL Princess Anne County (77)  
 Ackiss House. Brick, one and a half stories, early 19th C. 2 photos (1940).
- KEMPSVILLE Princess Anne County (77)  
 "Pleasant Hall" (Singleton House). Brick, two stories, late 18th C. 1 photo (1939).
- LONDON BRIDGE VICINITY Princess Anne County (77)  
 "Eastwood." Brick, one and a half stories, early 18th C., (ruinous). 5 photos (1938; 1939).  
 Hudgins House. Brick and wood, one and a half stories, mid 18th C. 3 photos (1939).  
 Keeling House. Brick, one and a half stories, early 18th C. 6 sheets (1934); 6 photos (1934; 1937; 1938).
- LYNNHAVEN Princess Anne County (77)  
 Wishart House. Brick, one story, late 17th C., (altered). 3 sheets (1934); 3 photos (1934).
- LYNNHAVEN VICINITY Princess Anne County (77)  
 Thoroughgood House. Brick, one and a half stories, mid 17th C., (restored). 2 photos (1939).
- NIMMO VICINITY Princess Anne County (77)  
 Brook Farm Quarters. Log, late 18th C., (dilapidated). 6 photos (1937; 1939).  
 Woodhouse House. Brick, one and a half stories, mid 18th C. 5 photos (1937; 1939).
- SPERRYVILLE Rappahannock County (79)  
 Saw Mill. Wood, one story, early 19th C. 3 photos (1936).
- SPERRYVILLE VICINITY Rappahannock County (79)  
 Estes Water Mill. Wood, one story, late 18th C. 2 photos (1934; 1939).
- SIMONSON Richmond County (80)  
 "Indian Banks." Brick, two stories, early 18th C., mansion type. 6 photos (1934; 1937).
- WARSAW Richmond County (80)  
 Clerk's Office. Stucco, one story, mid 18th C. 2 photos (1938).  
 Court House. Brick, one story, mid 18th C. 2 photos (1938).  
 "Mount Airy." Regular ashlar, two stories, mid 18th C., mansion type, formal composition, (burned and restored 1844). 17 photos (1934; 1937, 1938; 1939).



COURT HOUSE, KING WILLIAM, VIRGINIA. C. 1735

GRADE



- WARSAW VICINITY Richmond County (80)  
 Elmore House, 5 miles from Warsaw. Wood, one story, late 18th C. 1 sheet (1937); 6 photos (1934; 1937).  
 "Menokin," 4½ miles from Warsaw. Irregular ashlar, two stories, mid 18th C., mansion type, formal composition. 20 sheets (1940); 16 photos (1934; 1940).  
 "Sabine Hall." Brick, two stories, early 18th C., mansion type, (additions mid 19th C.). 24 sheets (1934; 1940); 39 photos (1934; 1937; 1940).
- SALEM Roanoke County (81)  
 Moravian House, Main Street. Brick, two stories, early 19th C., two-story veranda. 1 photo (1940).
- SALEM VICINITY Roanoke County (81)  
 "Fotheringay." Brick, two stories, early 19th C., Early Republican. (Also outbuilding). 3 photos (1940).  
 Showalter-Gartch House. Log, two stories, late 18th C. 6 photos (1940).
- HARRISONBURG Rockingham County (83)  
 House at 106 Liberty Street. Regular ashlar, two stories, early 19th C. 2 photos (1938).
- BIRDAHVEN Shenandoah County (86)  
 Barb Water Mill. Wood, one story, late 18th C. 1 photo (1936).
- STRASBURG VICINITY Shenandoah County (86)  
 Fort Bowman "Harmony Hall". Fieldstone, two stories, mid 18th C. 3 photos (1938).  
 Hupp House. Fieldstone, one story, late 18th C. 1 photo (1938).
- IVOR VICINITY Southampton County (88)  
 Bailey House, Blackwater River. Brick and wood, one and a half stories, mid 18th C. 6 photos (1936).  
 Binford House. Wood, one and a half stories, mid 18th C. 9 photos (1938).  
 House on Blackwater River. Brick and wood, one and a half stories, late 18th C. 1 photo (1936).
- FREDERICKSBURG VICINITY Spotsylvania County (89)  
 "Chancellorsville." Brick, two stories, early 19th C., (ruinous). 11 sheets (1935); 5 photos (c. 1860; 1934; 1935).  
 Dr. Gaines' House, Richmond National Battlefield Park. Wood, two stories, early 19th C. 2 photos (1934).  
 "Mannsfield," Tidewater Trail, 2 miles south of Fredericksburg. Regular ashlar, two stories, mid 18th C., mansion type, formal composition (ruinous). 27 sheets (1935); 42 photos (c. 1880; 1935).
- SALEM CHURCH VICINITY Spotsylvania County (89)  
 Steiger House. Wood, one and a half stories, mid 18th C., (brick addition). 3 photos (1935).
- SHADY GROVE VICINITY Spotsylvania County (89)  
 Herndon House. Wood, one and a half stories, mid 18th C., (wood addition). 8 photos (1934).
- SPOTSYLVANIA Spotsylvania County (89)  
 Jail. Brick, one story, early 19th C. 1 photo (1939).

- SPOTSYLVANIA COURT HOUSE Spotsylvania County (89)  
Harrison House. Brick, two stories, early 19th C. (ruinous). 2 photos (1934).
- SPOTSYLVANIA COURT HOUSE VICINITY Spotsylvania County (89)  
"Wigg Hill." Wood, one and a half stories, late 18th C. 5 photos (1934).
- SPOTSYLVANIA VICINITY Spotsylvania County (89)  
Danby Farm Outbuildings. Brick, one story, early 19th C. 1 photo (1934).
- FALMOUTH Stafford County (90)  
House. Wood, two stories, late 18th C. 1 photo (1939).  
Union Church. Brick, mid 19th C. 2 photos (1939).
- FALMOUTH VICINITY Stafford County (90)  
"Chatham" (Fitzhugh House). Brick, two stories, mid 18th C., formal composition. 1 photo (c. 1865).
- FREDERICKSBURG VICINITY Stafford County (90)  
Smokehouse, "Lansdowne." Wood, one story, early 19th C. 3 photos (1934; 1940).  
Todd House. Wood, one story, early 19th C. 5 photos (1934).  
Washington's Surveying Office, Ferry Farm, Kings Highway. Wood, one story, mid 18th C. 7 sheets (1935); 2 photos (1934).
- STAFFORD Stafford County (90)  
Court House Buildings. Brick, one story, late 18th C., (demolished). 4 photos (c. 1900).
- STAFFORD VICINITY Stafford County (90)  
Aquia Church. Brick, with tower, mid 18th C. 5 photos, (1932; 1934).
- BACON'S CASTLE Surry County (91)  
"Bacon's Castle." Brick, two stories, mid 17th C., mansion type, Jacobean curvilinear gables. 22 sheets (1940); 29 photos (1937, 1939; 1940).
- BACON'S CASTLE VICINITY Surry County (91)  
Crump House. Wood, one and a half stories, late 18th C. 1 photo (1938).
- CABIN POINT Surry County (91)  
"The Ordinary." Wood, one and a half stories, late 18th C. 1 photo (1937).
- SPRING GROVE VICINITY Surry County (91)  
Servants' Quarters, Four Mile Tree Plantation. Adobe, early 19th C., (ruinous). 7 photos (c. 1900).
- SURRY COURT HOUSE VICINITY Surry County (91)  
Warren-Rolfe House. Brick, one and a half stories, early 18th C., (restored). 6 photos (1934; 1937; 1939).
- SURRY VICINITY Surry County (91)  
Clerestory House. Wood, one and a half stories, late 18th C. 1 photo (1938).  
"Point Pleasant", 1 mile from Surry Court House. Brick and wood, one and a half stories, mid 18th C. 1 sheet (1932); 2 photos (1932).
- SUSSEX VICINITY Sussex County (92)  
"Windsor Farm." Wood, two stories, early 19th C. 3 photos (1938).
- MILLDALE Warren County (94)  
"Mount Zion." Irregular ashlar, two stories, late 18th C. (Also outbuilding). 2 photos (1934; 1936).

- FORT EUSTIS Warwick County (95)  
 Jones House. Brick, one and a half stories, late 17th C., (altered). 7 sheets (1940); 10 photos (1934; 1940).
- STRATFORD Westmoreland County (97)  
 "Stratford Hall" (Home of the Lees). Brick, one story, early 18th C., mansion type, formal composition. (Also outbuildings). 45 photos (1932; 1934; 1938; 1940).
- WAKEFIELD Westmoreland County (97)  
 "Wakefield" (Washington's Birthplace). Brick, one and a half stories, early 18th C., (reconstructed). 3 photos (1934).
- YEOCOMICO Westmoreland County (97)  
 Yeocomico Church. Brick, early 18th C. 4 photos (1937).
- GRAFTON VICINITY York County (100)  
 Dairy House, Poor Farm. Wood, one story, mid 18th C. 1 sheet (1934); 3 photos (1934).
- YORKTOWN York County (100)  
 Custom House. Brick, two stories, early 18th C. 3 photos (1934; 1938).  
 Foundations, Main and Church Streets, SE. corner of Lot 30. Brick, early 18th C. 1 sheet (1935).  
 Foundations, Main and Church Streets, SW. corner of Lot 30. Brick, early 18th C. 1 sheet (1935).  
 Lightfoot House, Church and Main Streets. Brick, one and a half stories, mid 18th C. (restored c. 1936). 3 sheets (1935); 6 photos (1934; 1937; 1938).  
 Medical Shop (now Post Office). Wood, one story, mid 18th C., (reconstructed). 1 photo (1934).  
 Sheild House, Pearl and Main Streets. Brick, one and a half stories, late 17th C. 11 sheets (1933); 4 photos (1934; 1938).  
 Swan Tavern. Wood, one and a half stories, late 18th C., (reconstructed c. 1930). 10 sheets (1933); 3 photos (1934).  
 West House. Wood, one and a half stories, early 18th C. 18 sheets (1933); 5 photos (1934; 1937).  
 Wharf Buildings. Brick and wood, one story and one and a half stories, mid 18th C., (reconstructed). 2 photos (1935).  
 "York Hall" (Nelson House), Pearl and Main Streets. Brick, two stories, mid 18th C., mansion type, (altered). 12 photos (1934; 1937; 1938).
- YORKTOWN VICINITY York County (100)  
 Bellefield Cemetery. 18th C. tombs. 1 photo (c. 1900).  
 "Kiskiack," Naval Mine Depot. Brick, one and a half stories, mid 18th C. 4 sheets (1935).  
 Moore House, 1¾ miles from Yorktown. Wood, one and a half stories, early 18th C., (reconstructed c. 1932). 16 sheets (1931); 10 photos (1929; 1934; 1939).  
 "Ringfield." Brick, two stories, early 18th C., altered, (destroyed c. 1910). 1 photo (c. 1900).



# WASHINGTON

---

## ARDEN VICINITY

Stevens County (33)

Ayers Barn, 1 mile south of Arden. Wood, two stories, mid 19th C. 1 photo (1937).

## BELLINGHAM

Whatcom County (37)

Captain Pickett House, 910 Bancroft Street. Wood, one story, mid 19th C. 4 sheets (1934); 2 photos (1937).

Old Court House, 1106 E Street. Brick, one story, mid 19th C. 6 sheets (1934); 2 photos (1937).

## CASHUP

Whitman County (38)

Stage Coach Station. Wood, one story, mid 19th C. 4 sheets (1936); 5 photos (1936).

## CENTRALIA

Lewis County (21)

Borst Blockhouse, Borst Park. Log, two stories, mid 19th C. 4 sheets (1934); 3 photos (1937).

## CHAMBERS PRAIRIE

Thurston County (34)

Chambers House. Wood, one story, mid 19th C., (altered). 5 sheets (1936); 3 photos (c. 1900; 1936).

## CHEHALIS

Lewis County (21)

McFadden House, 1639 Chehalis Avenue. Log, one and a half stories, mid 19th C., (altered). 2 photos (1937).

## CHEHALIS VICINITY

Lewis County (21)

Claquato Church. Wood, with cupola, mid 19th C. 5 sheets (1934); 2 photos (1937).

Jackson Prairie Court House. Log, one story, mid 19th C. 4 sheets (1934); 1 photo (1936).

## CHEWELAH

Stevens County (33)

Dr. McPherson Cabin, Indian Agency Building, Third Street. Log, one story, mid 19th C. 5 sheets (1936); 1 photo (1936).

Douglas Cabin. Log, one story, mid 19th C. 2 sheets (1936); 2 photos (1936).

McCrea Cabin. Log, one story, mid 19th C. 2 photos (1937).

## CHEWELAH VICINITY

Stevens County (33)

King Cabin. Log, one story, mid 19th C. 2 photos (c. 1900; 1937).

Regenary Cabin, 5 miles north of Chewelah. Log, one story, mid 19th C. 5 sheets (1936); 1 photo (1936).

Waitt Cabin. Log, one story, mid 19th C. 2 photos (1937).

## CHIMACUM

Jefferson County (16)

Bishop House. Wood, one story, mid 19th C. 1 photo (1936).

Nisbet Barn, Valley Road. Wood, one story, mid 19th C. 2 photos (1936).

Westergard House, on West Valley Road. Wood, two stories, mid 19th C. 2 photos (1936).

## CHIMACUM VICINITY

Jefferson County (16)

Glendale House, 1¼ miles south of Chimacum. Wood, two stories, mid 19th C. 1 photo (1936).

Peterson House, ½ mile north of Chimacum. Wood, one story, mid 19th C. 2 photos (1936).

COLVILLE VICINITY

Stevens County (33)

Clugston Barn, Clugston Road. Log, one story, mid 19th C. 4 sheets (1936); 3 photos (1936).

Harbaugh House, 5½ miles NE. of Colville. Log, one story, mid 19th C. 3 sheets (1936); 1 photo (1936).

Court House (Holst House), 4 miles SE. of Colville. Log, one story, mid 19th C. 3 sheets (1936); 2 photos (1936).

Stage Coach Station Barn, 2 miles NE. of Colville. Log, one story, mid 19th C. 2 sheets (1936); 3 photos (1936).

COUPEVILLE

Island County (15)

Alexander Blockhouse, Main Street. Log, two stories, mid 19th C. 4 sheets (1934); 2 photos (1937).

Captain Coupe House. Wood, one and a half stories, mid 19th C. 3 photos (1936).

Captain John Robertson—Rosenfield House, Front Street. Wood, one story, mid 19th C. 2 photos (1936).

Captain Swift House, Front and Colbert Streets. Log, one story, mid 19th C. 3 photos (1936; 1937).

Davis Blockhouse, Whidby Island. Log, two stories, mid 19th C. 4 sheets (1934); 2 photos (1937).

Dow House, Front Street. Wood, one story, mid 19th C. 5 sheets (1934); 2 photos (1937).

Jacob Ebey House, Whidby Island. Wood, one story, mid 19th C. 2 photos (1937).

Major Haller House (Second House). Wood, one and a half stories, mid 19th C. 4 photos (1936; 1937).

Masonic Hall. Wood, two stories, late 19th C. 1 photo (1936).

COUPEVILLE VICINITY

Island County (15)

Doyle House. Log, one story, mid 19th C. 2 photos (1936).

Ebey House, Ebey's Landing. Wood, one and a half stories, mid 19th C. 6 sheets (1934); 2 photos (1937).

Engle House. Wood, one story, mid 19th C. 5 sheets (1934); 1 photo (1937).

Jacob Ebey Blockhouse, 2 miles from Coupeville. Log, two stories, mid 19th C. 4 sheets (1934); 2 photos (1937).

Kineth House, 2 miles east of Coupeville. Wood, one story, mid 19th C. 7 sheets (1934); 2 photos (1937).

Terry House. Wood, two stories, mid 19th C. 2 photos (1937).

COWICHE VICINITY

Yakima County (39)

Splawn House. Wood, one story, late 19th C. 2 photos (1937).

DEER PARK VICINITY

Spokane County (32)

Hazard Post Office. Log, one story, late 19th C. 3 sheets (1936); 2 photos (1936).

DUNGENESS VICINITY

Clallam County (5)

Court House (Weekly Farm), 2 miles south of Dungeness. Wood, two stories, mid 19th C. 2 photos (1936).

Old Jail, Pettit Farm, ½ mile east of Dungeness. Log, one story, mid 19th C. 2 photos (1936).

FORD VICINITY

Stevens County (33)

Haines Cottage. Wood, one story, mid 19th C. 2 photos (1937).

Haines House. Wood, two stories, mid 19th C. 2 photos (1937).

Old Tshimakain Mission. Log, one story, mid 19th C. 4 photos (1937).

FORT CASEY VICINITY

Island County (15)

Captain Robertson—Sergeant House, Admiralty Bay. Wood, one and a half stories, mid 19th C. 2 photos (1936).

FORT RAINS

Skamania County (30)

Fort Rains Blockhouse. Log, two stories, mid 19th C. 2 photos (1937).

FORT STEILACOOM

Pierce County (27)

Officers' Houses. Wood, one and a half stories, mid 19th C. 7 sheets (1934); 7 photos (1937).

GOLDENDALE

Klickitat County (20)

Blockhouse at Goldendale, Court House Park. Log, one story, mid 19th C., (moved). 3 photos (1937).

GOLDENDALE VICINITY

Klickitat County (20)

Alexander House, 1 mile north of Goldendale. Wood, one and a half stories, mid 19th C. 2 photos (1937).

Hopkins House, 1 mile south of Goldendale. Wood, two stories, late 19th C. (Also outbuilding). 3 photos (1937).

Potter Cabin, 2 miles west of Goldendale. Log, one story, mid 19th C. 1 photo (1937).

HILLYARD

Spokane County (32)

Saint Michael's Mission Church, Mount Saint Michael. Wood, with cupola, late 19th C. 2 photos (1937).

KETTLE FALLS VICINITY

Stevens County (33)

Saint Paul's Mission, 2½ miles north of Kettle Falls. Log, mid 19th C., (ruinous). 4 sheets (1936); 8 photos (c. 1900; 1936).

LINCOLN VICINITY

Lincoln County (22)

Barn, Fort Spokane. Wood, two stories with cupola, late 19th C. 2 photos (1937).

Hospital, Fort Spokane. Wood, two stories, late 19th C., two-story veranda. 3 photos (1937).

Guard House, Fort Spokane. Brick, one story with cupola, late 19th C. 2 photos (1937).

Indian School and Officers' Quarters, Fort Spokane. Wood, one and a half stories, late 19th C. 2 photos (1937).

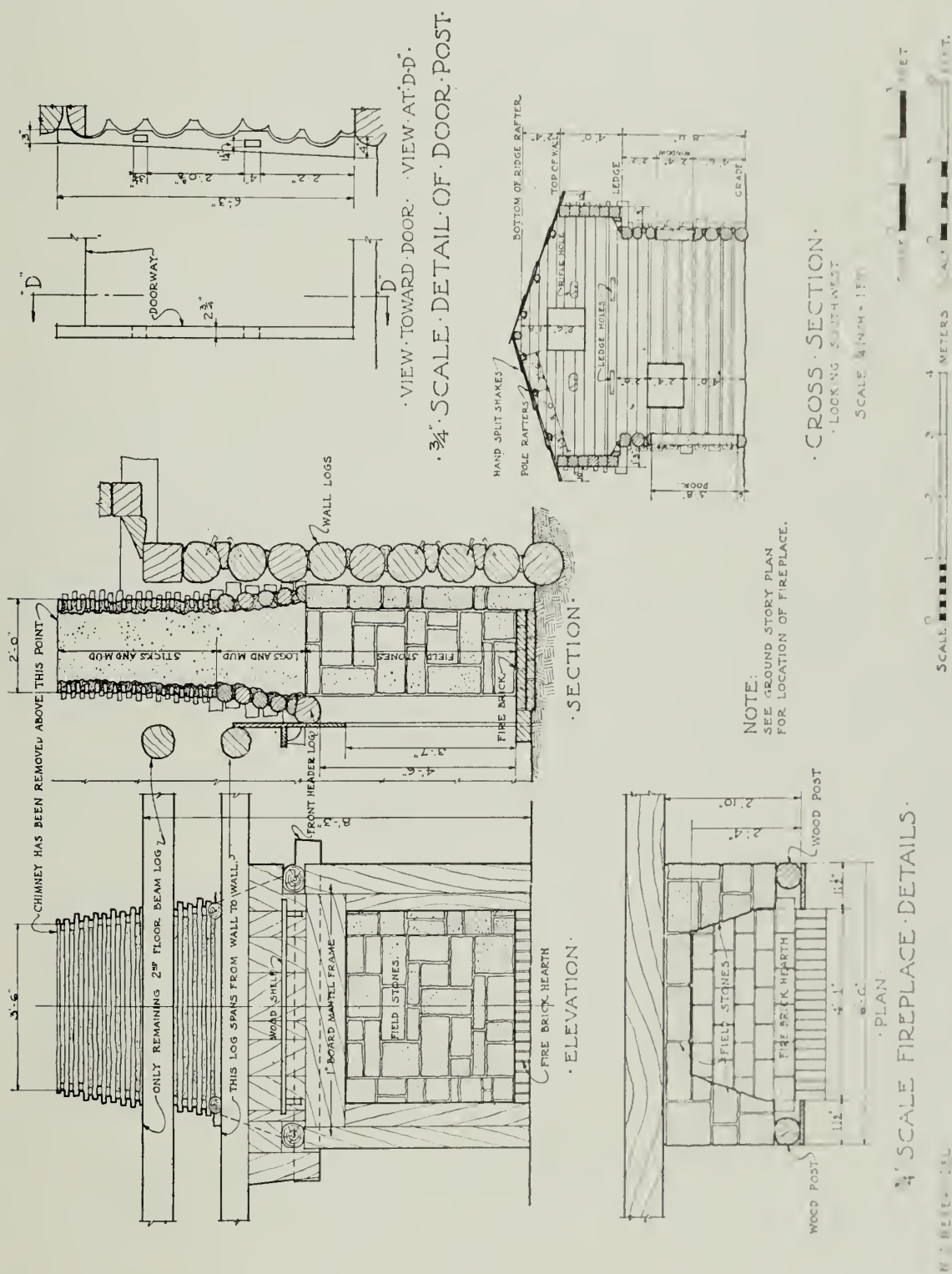
Jail, Fort Spokane. Brick, one story, late 19th C. 3 photos (1937).

Officers' Quarters, Fort Spokane. Wood, one and a half stories, late 19th C. 4 photos (1937).

Powder House, Fort Spokane. Brick, one story, late 19th C. 2 photos (1937).



- MISSION ORCHARD Asotin County (2)  
 Silcott House. Wood, one story, mid 19th C. 2 photos (1937).
- MONTESANO Grays Harbor County (14)  
 Byles House, Main and Spruce Streets. Wood, one and a half stories, late 19th C. 2 photos (1936; 1937).  
 Old Methodist Episcopal Church, Church and Spruce Streets. Wood, late 19th C. 1 photo (1936).
- MOSSY ROCK VICINITY Lewis County (21)  
 Riley House. Wood, one story, late 19th C. 2 photos (1936).
- NACHES VICINITY Yakima County (39)  
 Burge Cabin. Log, one story, mid 19th C. 2 photos (1937).
- OAK HARBOR VICINITY Island County (15)  
 Busby House, Crescent Harbor. Wood, one and a half stories, mid 19th C., (altered). 1 photo (1936).  
 Captain Izett House, Crescent Harbor. Wood, one story, mid 19th C. 5 sheets (1934); 2 photos (1937).  
 Gould House, Crescent Harbor. Wood, one story, mid 19th C. 2 photos (1936).  
 Major Haller House, Crescent Harbor. Wood, one story, mid 19th C. 2 photos (1936).
- OLYMPIA Thurston County (34)  
 Evans House, Douglas Street. Wood, one story, mid 19th C. 8 sheets (1934).
- OMAK VICINITY Okanogan County (24)  
 Wayfarer's Cabin, Saint Mary's Mission, 5½ miles from Omak. Log, one story, mid 19th C. 2 sheets (1936); 3 photos (1936).
- OYSTERVILLE Pacific County (25)  
 Espey Estate House. Wood, two stories, mid 19th C. 2 photos (1936).  
 John Crellen House (Heckes Hotel). Wood, two stories, mid 19th C. 2 photos (1936).  
 Nelson House. Wood, one story, mid 19th C. 3 photos (1936).  
 Old County Jail. Wood, one story, mid 19th C. 1 photo (1936).  
 Tom Crellen House. Wood, one and a half stories, mid 19th C. 2 photos (1936).  
 Wirt House. Wood, one story, mid 19th C. 2 photos (1936).
- PORT TOWNSEND Jefferson County (16)  
 Big Fowler House, Water and Quincy Streets. Wood, two stories, mid 19th C. 2 photos (1936).  
 Buckley Jewelry Shop, Water and Quincy Streets. Wood, one story, mid 19th C. 3 photos (1936).  
 Clinger House, Water and Monroe Streets. Wood, one story, mid 19th C. 2 photos (1936).  
 Eisenbeis House, Franklin and Clay Streets. Wood, one story, mid 19th C. 2 photos (1936).  
 Leader Building. Regular asblar, two stories, late 19th C. 1 photo (1936).  
 Little Fowler House, Jefferson and Polk Streets. Wood, one story, mid 19th C. 2 photos (1936).  
 Rothschild House, Jefferson and Taylor Streets. Wood, one and a half stories, mid 19th C. 2 photos (1936).



Saint Paul's Protestant Episcopal Church, Jefferson and Tyler Streets. Wood, with spire, mid 19th C. 2 photos (1936).

Starrett Building, Adams and Washington Streets. Wood, two stories, mid 19th C. 3 photos (1936).

Tucker House, Quincy and Franklin Streets. Wood, one story, mid 19th C. 2 photos (1936).

PULLMAN VICINITY Whitman County (38)

Collins House. Wood, one and a half stories, mid 19th C. 2 photos (1937).

PUYALLUP Pierce County (27)

Meeker House, Third and East Meeker Streets. Wood, two stories, late 19th C. 3 photos (1937).

SAN DE FUCA Island County (15)

Crockett Block House. Log, two stories, mid 19th C., (ruinous). 3 photos (1937).

Power's House. Wood, two stories, mid 19th C. 3 photos (1936; 1937).

SAN DE FUCA VICINITY Island County (15)

Captain Hathaway House, 2 miles NE. of San de Fuca. Wood, one story, mid 19th C. 2 photos (1936).

Old Court House, 3 miles north of Coupeville. Wood, two stories, mid 19th C. 7 sheets (1934); 2 photos (1937).

SAN JUAN ISLAND San Juan County (28)

Remains of English Camp. Log and stone, one and two stories, mid 19th C. 9 sheets (1934); 10 photos (1937).

SAWYER VICINITY Yakima County (39)

Sawyer Cabin, 1 mile SE. of Sawyer. Log, one story, mid 19th C. 2 sheets (1936); 4 photos (1936; 1937).

SOUTH MONTESANO Grays Harbor County (14)

Scammon House, Chehalis River. Wood, one story, mid 19th C. 6 sheets (1936); 3 photos (1936).

STEILACOOM Pierce County (27)

Captain Black House, Seventh and Stevens Streets. Wood, one and a half stories, mid 19th C. 3 photos (1936; 1937).

Catholic Church. Wood, with tower, mid 19th C. 8 sheets (1934); 2 photos (1937).

Gales House, Seventh and Stevens Streets. Wood, one story, mid 19th C. 2 photos (1936).

Jail. Brick, two stories, mid 19th C. 3 photos (1937).

Judson House, Main Street. Wood, two stories, mid 19th C. 2 photos (1936).

Keach House. Wood, two stories, mid 19th C. 5 sheets (1934); 3 photos (1937).

Wallus House, Seventh Street. Wood, two stories, mid 19th C., (altered). 2 photos (1936).

STEMBER CREEK Garfield County (12)

Lee Barn. Wood, one story, late 19th C. 1 photo (1937).

STIMSON VICINITY Thurston County (34)

Hicklin House. ½ mile east of Gray's Harbor and Thurston County Line, Highway 110 Wood, two stories, mid 19th C. 2 photos (1936).



## WASHINGTON

---

### TACOMA

Pierce County (27)

Corner Bastion, Fort Nisqually, Point Defiance Park. Log, three stories, mid 19th C. 1 sheet (1937); 1 photo (1936).

Factor's House, Fort Nisqually, Point Defiance Park. Wood, one story, mid 19th C. 7 sheets (1937); 3 photos (1936).

First Post Office, Point Defiance Park. Log, one story, mid 19th C. 2 photos (1937).

Granary, Fort Nisqually, Point Defiance Park. Log, one story, mid 19th C. 2 sheets (1937); 2 photos (1936).

### TAMPICO VICINITY

Yakima County (39)

Saint Joseph's Mission, Ahtanum Valley, 2 miles from Tampico. Log, one story, mid 19th C., (burned and rebuilt 1860-1870). 3 sheets (1937); 2 photos (1936; 1937).

### UNION GAP

Yakima County (39)

Garvis Store. Brick, one story, late 19th C. 1 photo (1937).

### USK

Pend Oreille County (26)

Kalispel Indian Cabin. Log, one story, mid 19th C. 3 photos (1936).

### VANCOUVER

Clarke County (6)

Barracks, Fort Vancouver. Wood, two stories, mid 19th C. 2 photos (1936; 1937).

General Grant's Headquarters, Fort Vancouver. Wood, one and a half stories, mid 19th C. 4 sheets (1897); 3 photos (1936; 1937).

Officers' Club, Vancouver Barracks, Fort Vancouver. Wood, two stories, mid 19th C., two-story veranda. 2 photos (1934).

Post Library, Fort Vancouver. Wood, two and a half stories, mid 19th C., two-story veranda. 10 sheets (1897); 4 photos (1936; 1937).

Providence Academy, Tenth Street. Brick, three stories, with cupola, late 19th C. Blanchet, Architect. 2 photos (1936).

Slocum House, Fifth Street at Daniels Street. Wood, two stories with cupola, late 19th C. 1 photo (1937).

### VANCOUVER VICINITY

Clarke County (6)

Covington Cabin, Loverich Park. Log, one story, mid 19th C., (restored). 3 sheets (1937); 3 photos (1937).

### WALLA WALLA VICINITY

Walla Walla County (36)

Clark Cabin, 2 miles east of Walla Walla. Log, one story, mid 19th C., dog-run type. 3 sheets (1937); 4 photos (1936; 1937).

### WENAS

Yakima County (39)

Longmire House. Wood, two stories, late 19th C. 2 photos (1937).

### WHITE BLUFFS

Franklin County (11)

Hudson Bay Post. Log, one story mid 19th C. (Also log outbuilding). 4 photos (1937).

### WHITE SWAN

Yakima County (39)

Indian Methodist Episcopal Church. Wood, with spire, late 19th C., (burned 1937). 1 photo (1936).

### WHITE SWAN VICINITY

Yakima County (39)

Commandant House, Fort Simcoe. Wood, one and a half stories, mid 19th C. (Also log outbuilding). 13 sheets (1936); 4 photos (1936).

# WEST VIRGINIA

---

## BERKELEY SPRINGS

Morgan County (33)

Strother House. Brick, two stories, mid 19th C. 2 photos (1936; 1937).

## CHARLES TOWN

Jefferson County (19)

Court House, George and Washington Streets. Brick, two stories with cupola, early 19th C., (altered mid 19th C.). 12 photos (1859; 1936).

"Happy Retreat" ("Mordington"). Brick, two stories, late 18th C., (addition 1833). (Also outbuildings). 8 photos (1936).

House at 236 Washington Street. Brick, early 19th C. 1 photo, doorway only (1937).

Strider Cabin, 212 Lawrence Street. Log, one story, early 19th C. 2 photos (1936).

## CHARLES TOWN VICINITY

Jefferson County (19)

"Cedar Lawn," Summit Point Road. Brick, two stories, early 19th C. 1 photo (1936).

"Claymont Court," Summit Point Road. Brick, two and a half stories, early 19th C., mansion type, formal composition, two-story veranda. 4 photos (1936).

"Flowing Spring," 2 miles north of Charles Town on Shepardstown Road. Brick, two stories, early 19th C. 1 photo (1936).

"Harewood," 3½ miles from Charles Town. Fieldstone, two stories, mid 18th C. mansion type, formal composition. (Also outbuilding). 19 sheets (1936); 14 photos (1936).

Henderson House. Log, two stories, early 19th C. 1 photo (1936).

"Level Green." Log, one story, early 19th C. (Also stone outbuilding). 4 photos (1936).

"Locust Hill." Stucco, two stories, early 19th C. John Ariss, Architect. 2 photos (1937).

"Piedmont." Brick, two stories, late 18th C., mansion type. 1 photo (1936).

Saint George's Chapel. Fieldstone, late 18th C., (ruinous). 3 sheets (1936); 7 photos (1936; 1937).

Vinton Mannin House, 1½ miles SW. of Charles Town on Berryville Road. Brick, two and a half stories, early 19th C. 1 photo (1936).

## DARKE

Jefferson County (19)

General Darke House. Fieldstone, one story, late 18th C. 2 photos (1936).

## DARKE VICINITY

Jefferson County (19)

"Cold Spring," (Lucas House). Fieldstone, two stories, early 19th C. (Also outbuilding). 2 photos (1936).

Hillard's Barn. Fieldstone, two and a half stories, early 19th C. 8 photos (1936; 1937).

Jones House. Fieldstone, one and a half stories, early 19th C. 1 photo (1936).

## ELM GROVE

Ohio County (35)

"Monument Place" (Colonel Shepherd House). Regular ashlar, two and a half stories late 18th C., mansion type. 14 photos (1936).

## GERRARDSTOWN

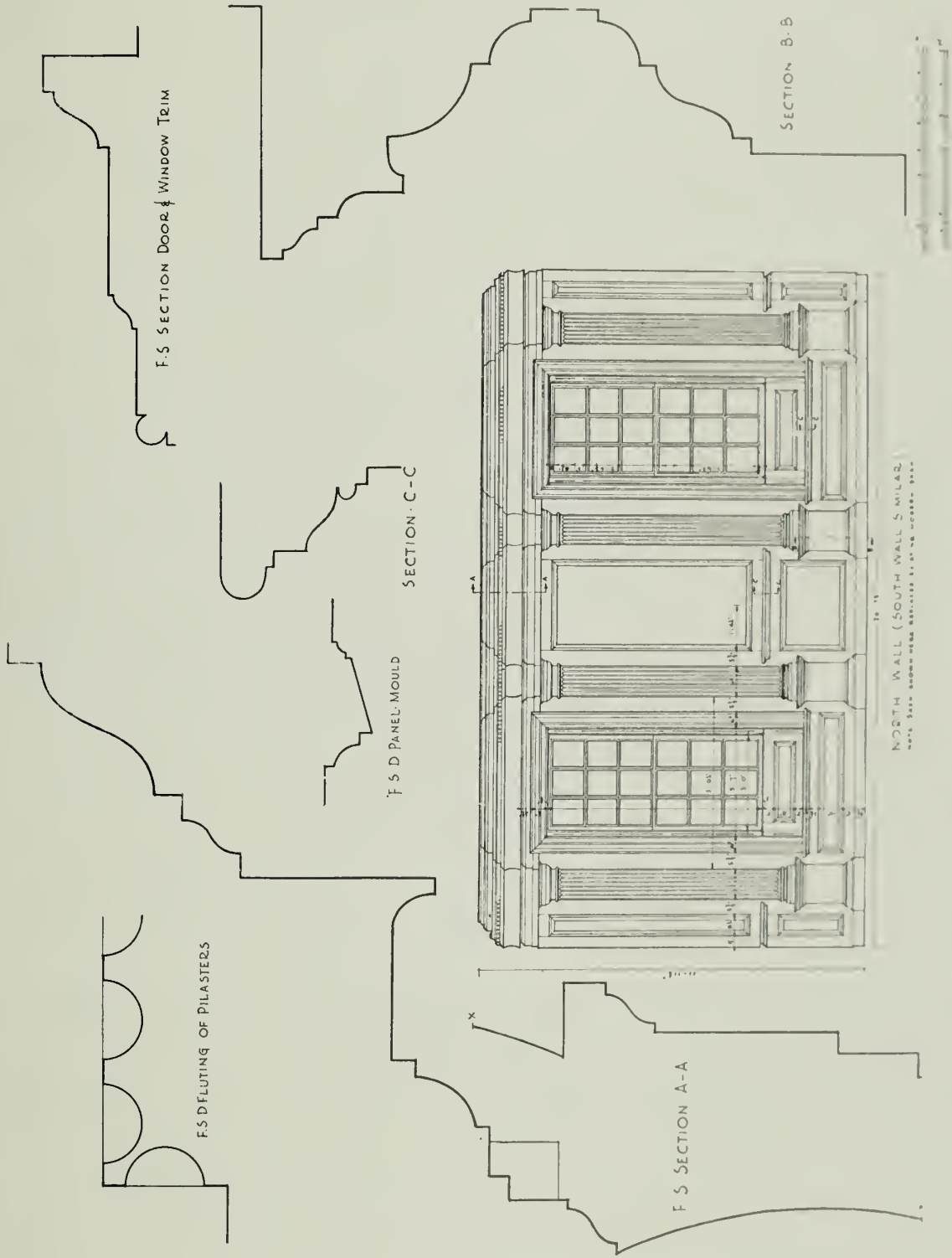
Berkeley County (2)

Hollis House. Brick, two stories, late 18th C. 5 photos (1936).

## HALLTOWN VICINITY

Jefferson County (19)

"Walnut Hill." Brick, two stories, early 19th C. 2 photos (1936).



HARWOOD, CHARLES TOWN VICINITY, WEST VIRGINIA. 1755



- HARPERS FERRY** Jefferson County (19)  
Brown's Fort. Brick, one story with cupola, late 18th C., (moved 1893). 7 photos (mid 19th C., 1936).
- KEARNEYSVILLE** Jefferson County (19)  
McIntyre House. Fieldstone, two stories, early 19th C., (later additions). 1 photo (1936).
- KEARNEYSVILLE VICINITY** Jefferson County (19)  
"Southwood." Stucco, two stories, early 19th C. 1 photo (1936).
- LEETOWN** Jefferson County (19)  
Lee Barn. Fieldstone, two stories, early 19th C. 9 sheets (1936); 7 photos (1936).  
Lee House. Fieldstone, one story, late 18th C. 1 photo (1936).
- LEETOWN VICINITY** Jefferson County (19)  
Royer House. Mid 18th C., mantel only. 1 photo (1936).  
Travelers' Rest, 4 miles from Leetown. Fieldstone, one story, mid 18th C., (altered). Alterations by John Ariss. 8 sheets (1936); 10 photos (1936).  
"Woodberry." Stucco, two and a half stories, early 19th C., mansion type. 1 photo (1936).
- LEWISBURG** Greenbrier County (13)  
Presbyterian Church, Church Street. Fieldstone, with cupola, late 18th C. 13 sheets (1934); 2 photos (1934).
- MIDDLEWAY** Jefferson County (19)  
Gilbert House. Fieldstone, two and a half stories, early 19th C. 1 photo (1937).  
Grantham House. Brick, two stories, early 19th C. 1 photo (1937).
- MORGANTOWN VICINITY** Monongalia County (31)  
Arnett House. Brick, two stories, mid 19th C. 2 photos (1936).
- MYERSTOWN VICINITY** Jefferson County (19)  
"The Rocks" (Lewis House). Fieldstone, two stories, late 18th C. (Also outbuildings). 6 photos (1936).
- NEWCREEK VICINITY** Mineral County (29)  
Old Tavern, Route 50. Irregular ashlar, two stories, early 19th C. 2 photos (1936).
- PARKERSBURG** Wood County (54)  
Stephenson House, 1131 Seventh Street. Brick, two stories with cupola, early 19th C., mansion type. 2 photos (1936).
- Pendleton County (36)  
Hammer Mill, Monongahela National Forest. Wood, one story, mid 19th C. 1 photo (1936).
- POINT PLEASANT** Mason County (27)  
Old Mansion House, First and Main Streets. Log, two stories, late 18th C. 20 sheets (1934).
- RANSON** Jefferson County (19)  
Ranson House. Brick, two stories, early 19th C., Greek Revival. 3 photos (1936; 1937).

RIPPON VICINITY

Jefferson County (19)

"Beverly." Brick, two stories, early 19th C. (Also outbuilding.) 4 photos (1936).

Briscoe House, Bullsken Farm. Brick, two stories, early 19th C. 1 photo (1936).

"Rock Hall" (Mason House). Fieldstone, two stories, early 19th C. 2 photos (1936).

"Wheatland." Stucco, two stories, early 19th C., mansion type. (Also stone outbuildings). 4 photos (1936).

ROMNEY

Hampshire County (14)

Valley Bank Building. Brick, two stories, early 19th C. 3 photos (1936).

SHENANDOAH JUNCTION VICINITY

Jefferson County (19)

Burr-McGarry House. Wood, one story, mid 18th C., (addition 1827). (Also outbuilding.) 6 photos (1936).

"Clearland." Brick, two stories, mid 19th C. (Also stone outbuilding.) 2 photos (1936).

"Elmwood" (Lucas House). Brick, two stories, late 18th C. (Also log outbuilding). 7 photos (1936; 1937).

Osborne House, Sandy Ridge Road. Regular ashlar, two stories, late 18th C. (Also remains of outbuilding). 3 photos (1936).

Vicker's House. Half-timber, one story, early 19th C. 1 photo (1936).

SHEPHERDSTOWN

Jefferson County (19)

Hilliard House. Fieldstone, one story, early 19th C. 1 photo (1937).

Morgan House, High Street. Wood, one story, early 18th C. 1 photo (1936).

SHEPHERDSTOWN VICINITY

Jefferson County (19)

"Falling Spring" (Morgan-Steptoe House). Brick, two stories, early 19th C. (Also brick outbuilding). 2 photos (1936).

"Rose Break" (Dandridge House). Brick, two stories, early 19th C. 1 photo (1936).

"Springdale." Fieldstone, two stories, late 18th C. 1 photo (1936).

SUMMIT POINT

Jefferson County (19)

Dr. Thompson House. Stucco, two and a half stories, late 18th C., (altered). (Also log and stone outbuildings). 3 photos (1936).

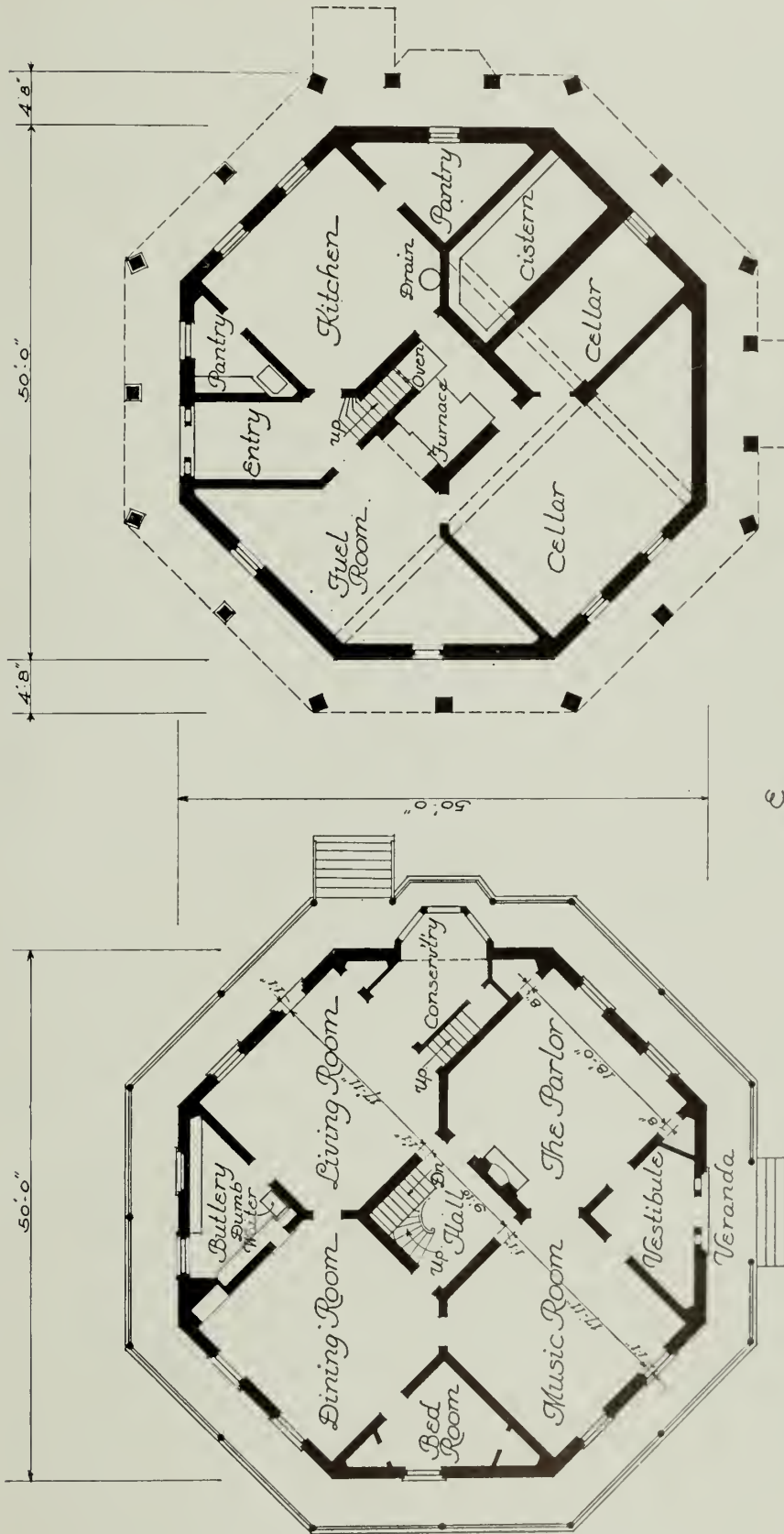
White House. Fieldstone, one story, mid 18th C., (addition c. 1800). 2 photos (1936).

# WISCONSIN

---

- BIG BEND VICINITY** Waukesha County (67)  
Smith Cobblestone Inn, 3 miles SW. of Big Bend. Fieldstone, two stories, mid 19th C., two-story veranda. 7 sheets (1934); 3 photos (1933).
- BURLINGTON** Racine County (51)  
Immaculate Conception Church. Fieldstone, with tower, mid 19th C. Victor Schulte, Architect. 2 sheets (1935); 2 photos (1935).  
"Luther Hall," Jefferson and Dyer Streets. Fieldstone and stucco, one story, mid 19th C. 6 sheets (1935); 1 photo (1935).  
Meinhardt Bank, Chestnut and Pine Streets. Brick, two stories, mid 19th C. 2 sheets (1935); 1 photo (1935).
- BURLINGTON VICINITY** Racine County (51)  
Mormon House, 2 miles north of Burlington. Fieldstone, one story, mid 19th C. 2 sheets (1935); 1 photo (1935).
- CEDARBURG VICINITY** Ozaukee County (45)  
Covered Bridge, Cedar Creek, 1 mile north of Cedarburg. Wood, late 19th C. 2 sheets (1934); 2 photos (1933; 1934).
- CHAMBERLAIN** Waukesha County (67)  
Martin Inn. Wood, two and a half stories, mid 19th C. 9 sheets (1936).
- DELAFIELD** Waukesha County (67)  
Hawk's Inn. Wood, two stories, mid 19th C. 6 sheets (1936); 2 photos (1880; 1936).
- DODGEVILLE** Iowa County (25)  
Court House, Main Street. Regular ashlar, two stories with cupola, mid 19th C., Greek Revival. 6 sheets (1934); 2 photos (1934).
- EAST TROY VICINITY** Walworth County (64)  
School, 4 miles from East Troy. Regular ashlar, one story with cupola, mid 19th C. 2 sheets (1936).
- ELKHORN** Walworth County (64)  
Octagonal House, East South Street. Brick, two stories with cupola, mid 19th C. 6 sheets (1936); 1 photo (1936).
- GREEN BAY** Brown County (5)  
Fort Howard Hospital, Chestnut Avenue and Kellogg Street. Wood, one and a half stories, early 19th C. 6 sheets (1934); 2 photos (1934).  
Moravian Church, Moravian Street. Wood, with cupola, mid 19th C. 7 sheets (1934); 1 photo (1933).
- GREENBUSH** Sheboygan County (59)  
Wade House (Old Inn). Wood, two and a half stories, mid 19th C., two-story veranda. 7 sheets (1935); 3 photos (1935).
- HALES CORNERS** Milwaukee County (40)  
Curtin House, Grange Road. Stone, one and a half stories, early 19th C. 2 sheets (1936); 3 photos (1936).
- HAMILTON** Ozaukee County (45)  
Concordia Mills. Stone, three stories, mid 19th C. 5 sheets (1934); 1 photo (1934).





First Floor Plan  
Scale  $\frac{1}{8}'' = 1'0''$

Foundation walls below grade, stone & brick above, 17" thick. Walls 13" & partitions 8" brick, except minor partitions at closets, which are frame. Eastern walls 24" thick

Wall around central square is two 4' tiers of brick with a 4' space between, which is divided to form 4 chimney flues and four ducts to each of the 12 major rooms.

Ground Floor Plan  
Scale  $\frac{1}{8}'' = 1'0''$

Joists, rafters, studs & timbers are of oak. Floors of  $\frac{1}{8}''$  M & D white pine,  $1\frac{3}{4}$  to  $7\frac{3}{4}$  face. Ground floor Entry paved with  $6\frac{3}{4}$  brick hexagons. Plaster, smooth finish lime, on hand split laths.

OCTAGON HOUSE, WATERTOWN, WISCONSIN. 1853

- HONEY CREEK VICINITY** Racine County (51)  
 Frazer House, 3 miles east of Honey Creek. Wood, two stories, mid 19th C., Greek Revival, formal composition. 7 sheets (1935); 3 photos (1935).
- KAUKAUNA** Outagamie County (44)  
 Grignon House, Augustin Road. Wood, two stories, mid 19th C. 8 sheets (1934); 2 photos (c. 1900).
- KIRCHHAYN VICINITY** Washington County (66)  
 Turck House, 2 miles SE. of Kirchhayn. Log, two stories, mid 19th C. 5 sheets (1934); 2 photos (1934).
- MADISON** Dane County (13)  
 Dudley House, 508 North Frances Street. Regular ashlar, two stories, mid 19th C. 6 sheets (1935).
- MENOMINEE FALLS VICINITY** Waukesha County (67)  
 Miller House, 1 mile NE. of Menominee Falls, County Lane Road. Fieldstone, two stories, mid 19th C. 6 sheets (1934); 2 photos (1933).
- MERTON** Waukesha County (67)  
 Baptist Church. Wood, with spire, mid 19th C. 5 sheets (1934); 1 photo (1933).
- MILTON** Rock County (53)  
 Milton House (Old Inn), Fort Atkinson Street. Brick and stucco, three stories, mid 19th C. 6 sheets (1936); 1 photo (1936).  
 Pioneer Cabin. Log, one story, mid 19th C. 1 sheet (1936); 1 photo (1936).
- MILWAUKEE** Milwaukee County (40)  
 Benjamin Church—Binzel House, 1533 North Fourth Street. Wood, one story, mid 19th C., Greek Revival. 4 sheets (1936); 1 photo (1936).  
 Brandt House, 1205 North Eighth Street. Brick and wood, two and a half stories, mid 19th C., two-story veranda. 4 sheets (1935); 1 photo (1935).  
 Saint Peter's Church, 2469 North Murray Avenue. Wood, with cupola, mid 19th C. 4 sheets (1934); 1 photo (1934).  
 Stewart House, 2030 South Kinnickinnic Street. Wood, one story, mid 19th C. 5 sheets (1934); 1 photo (1934).
- MILWAUKEE VICINITY** Waukesha County (67)  
 Dunkel Inn, Bluemount Road, 10 miles west of Milwaukee. Wood, two and a half stories, mid 19th C. 6 sheets (1934); 1 photo (1933).
- MINERAL POINT** Iowa County (25)  
 Cornish Miner's House, No. 1, Shakerag Alley. Regular ashlar, two stories, early 19th C. 1 sheet (1934); 1 photo (1934).  
 Cornish Miner's House No. 2, Shakerag Alley. Regular ashlar, two stories, early 19th C. 1 sheet (1934); 1 photo (1934).  
 Harris Cottage, 425 Church Street. Wood, one story, early 19th C. 3 sheets (1935); 3 photos (1935).  
 Odd Fellows Hall, Front and Vine Streets. Wood, two stories, early 19th C., Greek Revival. 4 sheets (1935); 1 photo (1935).

- NEENAH Winnebago County (70)  
Grand Loggery, East Lincoln Avenue. Log, one story, mid 19th C. 5 sheets (1936); 2 photos (1936).
- NEW DIGGINGS La Fayette County (33)  
Saint Augustine's Church. Regular ashlar, with cupola, mid 19th C. Reverend Samuel Muzzuchelli, Architect. 4 sheets (1935).
- OKAUCHEE Waukesha County (67)  
Okauchee House (Old Inn). Wood, two and a half stories, mid 19th C. 8 sheets (1936); 2 photos (1936).
- PALMYRA Jefferson County (28)  
Enterprise Building, Main Street. Stone, two stories, mid 19th C. 2 sheets (1936); 1 photo (1936).
- PAYNESVILLE Milwaukee County (40)  
Paynesville Cemetery Chapel. Wood, mid 19th C. 2 sheets (1936); 3 photos (1936).
- PLATTEVILLE Grant County (22)  
Mitchell-Rountree House. Stone and stucco, one and a half stories, mid 19th C. 5 sheets (1934); 2 photos (1934).
- PORTAGE Columbia County (11)  
Indian Agency House. Wood, two stories, early 19th C. 8 sheets (1936); 1 photo (1936).
- PORT WASHINGTON Ozaukee County (45)  
Blake House, 511 Grand Avenue. Wood, two stories, mid 19th C. 5 sheets (1935); 2 photos (1935).
- PRAIRIE DU CHIEN Crawford County (12)  
Brisbois House. Regular ashlar, two stories, early 19th C. 6 sheets (1934); 1 photo (1934).
- PROSPECT Waukesha County (67)  
Baptist Church, State Highway 15. Wood, with cupola, mid 19th C. 5 sheets (1936); 3 photos (1936).  
Smith House. Wood, two stories, mid 19th C. 3 sheets (1936); 1 photo (1936).  
Vanderpool House. Wood, one story, mid 19th C. 5 sheets (1936); 2 photos (1936).
- RACINE Racine County (51)  
First Presbyterian Church, Seventh Street and College Avenue. Brick, with spire, mid 19th C., Greek Revival. Lucas Bradley, Architect. 8 sheets (1934); 2 photos (1934).  
Frat House. Brick, two stories, mid 19th C. 7 sheets (1935); 2 photos (1935).  
Hunt House, 1274 Main Street. Wood, one story, mid 19th C., Greek Revival, formal composition. 5 sheets (1934); 1 photo (1932).
- RIPON Fond du Lac County (20)  
Republican School House, Second and Elm Streets. Wood, one story, mid 19th C. 2 sheets (1936); 1 photo (1936).
- ROCHESTER VICINITY Racine County (51)  
Russell House. Wood, one story, mid 19th C. Henry Russell, Architect. 3 sheets (1935); 1 photo (1935).



SYLESVILLE VICINITY

Waukesha County (67)

Booth House. Irregular ashlar, one story, mid 19th C. 6 sheets (1935); 1 photo (1935).

THIENSVILLE VICINITY

Ozaukee County (45)

Bonniwell House, Wauwatosa Avenue. Wood and stucco, two stories, mid 19th C. 6 sheets (1934); 1 photo (1933).

WATERTOWN

Jefferson County (28)

Octagon House. Brick, three stories with cupola, mid 19th C., mansion type. 5 sheets (1935); 1 photo (1935).

WAUKESHA

Waukesha County (67)

Lain-Estburg House, 229 Wisconsin Avenue. Wood, two stories, mid 19th C., mansion type, Greek Revival. 11 sheets (1935); 1 photo (1935).

Old Town Hall, Wisconsin Avenue. Wood, one story, mid 19th C. 4 sheets (1936); 1 photo (1936).

WAUWATOSA


Milwaukee County (40)

Damon House, 2107 Wauwatosa Avenue. Wood, one and a half stories, mid 19th C. 7 sheets (1935); 2 photos (1935).

WEST BEND VICINITY

Washington County (66)

Maxon House, 5 miles west of West Bend. Wood, two stories, mid 19th C. 6 sheets (1936); 2 photos (1936).



"Old Bedlam," Fort Laramie National Monument, Wyoming. 1849

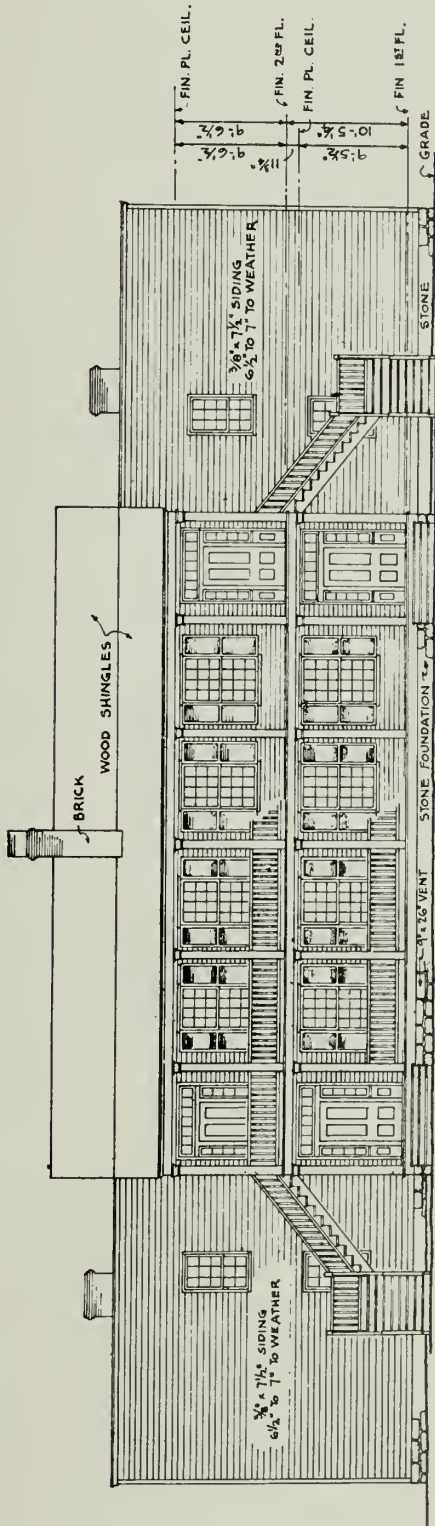
# WYOMING

---

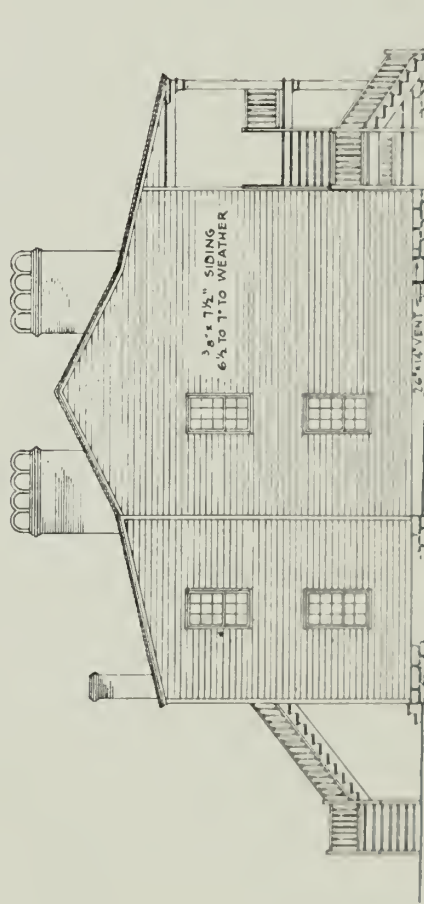
Goshen County (8)

Old Bedlam, Fort Laramie National Monument. Wood, two stories, mid 19th C., two-story veranda. 18 sheets (1937); 33 photos (1868; 1937; 1938; 1939).





FRONT (SOUTHEAST) ELEVATION



SIDE (SOUTHWEST) ELEVATION

"Old Bedlam," Fort Laramie National Monument, Wyoming. 1849

# APPENDIX

---

## *Memorandum of Agreement Between*

THE NATIONAL PARK SERVICE

THE AMERICAN INSTITUTE OF ARCHITECTS

THE LIBRARY OF CONGRESS

*Relating to the Historic American Buildings Survey as a Permanent  
Organization to Coordinate All Future Work of Recording  
Historic American Buildings*

*July 23, 1934\**

The task of preserving records of the historic monuments of America has become a work of vital necessity. The clearest record of the Nation's life lies in the structures it has built.

Unfortunately, many buildings that would be highly prized today have already disappeared. Large sums are constantly being spent to rebuild such landmarks as the vanished first Capitol of Virginia at Williamsburg, the first State House in Maryland at St. Marys, and Wakefield, the birthplace of Washington. In the absence of complete records such reconstructions must all be, to some extent, imaginary.

Even while we are preserving and restoring some of the monuments of our history, many others are daily disappearing. Through slow destruction by decay and swift loss by fire, the exigencies of civic and commercial developments, we are through succeeding generations losing many of the most perfect monuments of our past culture in history. The National Government cannot be expected to arrest all of these local losses, but it can lend its authority and aid to the making of records before all of these historic buildings are lost to posterity. It should be the aim of such governmental direction to make available these records for future reference by architects, students, and the public in general.

Although disconnected efforts have been made from time to time to record local samples of our domestic architecture, no national plans had been launched until the inception of the Historic American Buildings Survey in November 1933. At that time a Civil Works appropriation made possible a few months' operation of the Survey under the direction of the National Park Service with the cooperation of the American Institute of Architects and the Library of Congress.

During this brief period two facts have become clearly apparent:

1. There is vital need for a permanent national plan to coordinate all work of this nature and to make it available to the public for research.

---

\*Ratified by the three parties in agreement, July 23, 1934. Amended July 1934, May 1937.

2. The present standards of the Historic American Buildings Survey form an excellent basis for a continuous and much more comprehensive survey.

The scattered surveys that have heretofore been made through efforts of local organizations and individual enthusiasm have yielded heterogeneous results, with considerable duplication, and have been of little practical value to the general public.

A comprehensive and continuous national survey is the logical concern of the Federal Government—the National Park Service in the Department of the Interior seems the proper place for such responsibility. The local execution must depend on some permanent nongovernmental body, of national scope, functioning by local organization—the American Institute of Architects fulfills these requirements perfectly. For the guardianship of the records, the Government again seems the proper functionary, and for this purpose, the Library of Congress with its Pictorial Archives of Early American Architecture stands equipped and ready.

Since the Historic American Buildings Survey became generally known numerous offers of cooperation on the part of individuals and societies have been made to the officials of the Survey. It has been demonstrated that many interested persons throughout the country are merely waiting for the opportunity to cooperate with such a national plan. Societies, civic organizations, and even local governments oftentimes have a particular interest in certain historic monuments. Proposals which have already been made to the officers of the Historic American Buildings Survey indicate that if there is a definite plan for embracing such future activities, there will be a number of monuments recorded at the expense of such organizations. Here again, the assurance that the records are to be part of the Nation's collection of recorded American architecture, available to the public for research purposes, would give a particular incentive to the organization interested.

In view of the above conditions, therefore, the National Park Service, hereinafter referred to as the Park Service; the American Institute of Architects, hereinafter referred to as the Institute; and the Library of Congress, hereinafter referred to as the Library, do hereby mutually agree as follows:

#### ARTICLE I. CONTINUATION OF THE HISTORIC AMERICAN BUILDINGS SURVEY AS A PERMANENT ORGANIZATION

(1) The Historic American Buildings Survey is to be considered as a permanent plan for approval and disposition of all future graphic records of historic American architecture, whether such records be made at the expense of the Government or upon individual initiative. This organization will function through the cooperation of the Park Service, the Institute, and the Library.



## ARTICLE II. ORGANIZATION

(1) Provision is to be made for the establishment of geographical districts each district under the jurisdiction of one of the present 67 chapters of the Institute, or chapters hereafter duly approved by the Institute. The National Officers of the Institute, with the advice of the local chapters, will select a district officer from among each chapter's membership, who will thereafter superintend all work of the Historic American Buildings Survey during a term of one year.

(2) District Officers shall be advised by the National Advisory Board and by whatever special committees the local chapter shall see fit to appoint, as to the correct methods and solution of particular problems. District officers shall be directly responsible to the Chief Architect of the Park Service for the maintenance of proper standards and care of Survey records.

(3) The present membership of the National Advisory Board of the Survey is to continue intact until such time as the national officers of the Institute, in conjunction with the Chief Architect, shall see fit to make changes or additions to the personnel of the Board.

(4) The organization as outlined above is to be continuous, regardless of whatever special organizations may be set up for the operation of the Survey in whole or in part at the expense of the Federal Government or other organization. In such cases the person in charge of the Survey in any locality shall be a district officer as herein designated or shall cooperate fully with the district officer or officers having jurisdiction in that locality; and shall accept the recommendations of such district officer or officers except when otherwise instructed by the National Advisory Board and the Chief Architect of the Park Service.

## ARTICLE III. SUPPLIES

(1) The Park Service will supply, for all approved work upon the Historic American Buildings Survey, standard drawing sheets of the same size as those now used for the presentation of Survey drawings; such supplies not to exceed a total of ten thousand (10,000) sheets. Space is to be provided on each drawing sheet for the proper identification of the work according to the individual or organizations contributing the records.

(2) All other supplies for actual field work and drawing shall be furnished without expense to the Park Service.

## ARTICLE IV. OPERATION

(1) The District Officer shall secure from the records so far compiled by the Historic American Buildings Survey a list of historic American monuments in his district, together with the necessary information to indicate the worth of such monuments, necessity for recording, and the amount of recording that has already been adequately accomplished according to the standards of the Survey. It shall be his duty to keep such a record up to date and to furnish individuals and organizations proposing contributions with the necessary information requisite for a coordinated plan of work.

(2) Each district officer will be informed of the requirements for the making and the disposition of Survey records. All such specifications are to be in exact accord with the requirements now set forth in the official bulletins of the Historic American Buildings Survey which form an appendix to this agreement; except when amendments or alterations to these specifications shall be officially made and promulgated by the present National Advisory Board or their official successors.

(3) District officers shall have the authority to accept or refuse to accept any contributions to the records of the Survey. Any disputes regarding the standards or operation of the Survey shall be settled by the National Advisory Board at the request of the Chief Architect of the Park Service.

(4) Members of the National Advisory Board and district officers, as herein designated, shall serve without compensation or expense to the Government except in case of a special Government appropriation being made for the appointment of such district officers or members of the National Advisory Board to regular Government service.

(5) This agreement shall not be construed as a promise to pay any expenses of the Historic American Buildings Survey, or to impose any liability or financial obligations, on the part of the Park Service, the Institute, or the Library; except as provided in Article III, section 1.

#### ARTICLE V. DISPOSITION OF RECORDS

(1) When completed, records are to be checked and approved by the district officer in charge before being submitted through the Chief Architect of the Park Service to the Chief of the Fine Arts Division of the Library, who in turn will have authority to accept or reject such records, dependent upon their consistency with other filed records of the Survey, and the general standards thereof, subject to appeal, in cases of dispute, to the National Advisory Board for final decision.

(2) The records of the Historic American Buildings Survey, as deposited in the Library, will become public property and will be accessible to the public for research purposes, subject to the laws and regulations of the Library.

#### ARTICLE VI. TERMINATION OF AGREEMENT

(1) This agreement may be terminated by the Park Service, the Institute, or the Library, by mutual consent, or by any one thereof, by giving to the others a written notice of its intention to withdraw, not less than sixty days before such withdrawal becomes effective.





# INDEX

---

*NOTE:* This reference index of Survey records lists only general types of structures according to their use or purpose. Wherever possible, classification has been made according to original use or purpose; thus, a building constructed and first used as an inn, but afterwards converted to use as a residence without major physical changes, would be indexed under "Inns". Houses used as domestic dwellings are too numerous to list in this general type index. See listings by house titles in catalog under their respective locations.

*ABBREVIATION:* V. after a town name signifies *Vicinity*.

ACADEMIES, *see* Schools

ALMSHOUSES, *see* Asylums

## APARTMENT AND TENEMENT BUILDINGS

DELAWARE: *Henry Clay*—Mill House Row; *Rockland*—Mill House Row.

GEORGIA: *Savannah*—Tenement Houses.

ILLINOIS: *Bishop Hill*—Old Jansonist Building Apartment House.

MASSACHUSETTS: *Lowell*—Tenement House.

NEW YORK: *Manhattan*—Stuyvesant Apartment.

APOTHECARY SHOPS, *see* Drug Stores

## AQUEDUCTS

INDIANA: *Metamora*—Whitewater Canal Aqueduct.

MARYLAND: *Montgomery Co.*—C. and O. Seneca Aqueduct; *Dickerson V.*—Monocacy Aqueduct.

MASSACHUSETTS: *Wilmington-Billerica*—Shawsheen Aqueduct, Middlesex Canal.

TEXAS: *San Antonio*—Aqueduct.

## ARCHITECTS

ALEXANDER, ELAM

GEORGIA: *Macon*.

ANGELL, TRUMAN O.

UTAH: *Salt Lake City*.

ARISS, JOHN

WEST VIRGINIA: *Charles Town V.*; *Leetown V.*

AUSTIN, HENRY

MAINE: *Portland*.

AYERS, ANDREW

ALABAMA: *Mobiile*.

BALL, ALCAZAR

NEW JERSEY: *Newark*.

BARGER, E. F.

PENNSYLVANIA: *Erie*.

BARING, CHARLES

NORTH CAROLINA: *Flat Rock*.

BARKHAUSEN, H. ERNST

ILLINOIS: *Thebes*.

BARNET, GEORGE J.

MISSOURI: *Saint Louis*.

BARNETT AND PECK

MISSOURI: *Saint Louis*.

BEEBF, MANLEY COLTON

PENNSYLVANIA: *Pleasantville*.

BENJAMIN, ASHER

MASSACHUSETTS: *Greenfield*; *Longmeadow*.

BEROUJON, CLAUDE

ALABAMA: *Mobile*; *Spring Hill*.

BONHOLTS, AUGUST

ILLINOIS: *Bishop Hill*.

BOYINGTON, W. W.

ILLINOIS: *Chicago*.

BRADLEY, LUCAS

WISCONSIN: *Racine*.

BROWN, JOSEPH

RHODE ISLAND: *Providence*.

BUCKLAND, WILLIAM

MARYLAND: *Annapolis*;

VIRGINIA: *Occoquan V.*

ARCHITECTS—*Continued.*

BUCKLIN, JAMES

RHODE ISLAND: *Providence.*

BULFINCH, CHARLES

CONNECTICUT: *Hartford;*

DISTRICT OF COLUMBIA: *Washington;*

MASSACHUSETTS: *Boston; Dedham; Hartford; Pittsfield.*

BULGIN, WILLIAM

NEW JERSEY: *Hope.*

BUNTING, CHARLES T.

NEW YORK: *New York.*

BURNS, GILBERT

NEW YORK: *Fishkill.*

BUTTON, STEPHEN D.

ALABAMA: *Montgomery.*

CALOT, I. L.

LOUISIANA: *New Orleans.*

CAMAK, JAMES

GEORGIA: *Athens.*

CARTER, ELIAS

MASSACHUSETTS: *Mendon.*

CHASE, PHILANDER

ILLINOIS: *Jubilee.*

CLARK, JOSEPH

MARYLAND: *Annapolis.*

CLARK, RICHARD

SOUTH CAROLINA: *Columbia.*

CLOWES, GERHARDUS

NEW YORK: *Lawrence.*

CLOWES, TIMOTHY

NEW YORK: *Hempstead.*

CLUSKY, C. C.

GEORGIA: *Augusta.*

CODD, NICHOLAS

MARYLAND: *Damariscotta Mills.*

CORREJOLLES, J. H.

LOUISIANA: *New Orleans.*

COSTIGAN, FRANCIS

INDIANA: *Madison.*

KENTUCKY: *Louisville.*

COUPER, JAMES HAMILTON

GEORGIA: *Savannah.*

CROWDING, PETER

DELAWARE: *New Castle.*

CURTIS, JAMES M.

SOUTH CAROLINA: *Edisto Island.*

CURZADO, PADRE ANTONIO

CALIFORNIA: *San Fernando.*

CURZON, JOS.

INDIANA: *Indianapolis.*

DAKE, THOMAS ROYAL

VERMONT: *Castleton.*

DAKIN AND DAKIN

LOUISIANA: *New Orleans.*

DAKIN AND GALLIER

ALABAMA: *Mobile.*

DANVER, RUSSELL

RHODE ISLAND: *Bristol.*

DAVIS, ALEXANDER J.

NEW YORK: *New York.*

DE BATZ, ANDRE

LOUISIANA: *New Orleans.*

EMANUEL, JONATHAN

ALABAMA: *Mobile.*

ARCHITECTS—Continued.

ENGEL ———

NEW YORK: *Henrietta*.

FERET, JAMES

ALABAMA: *Spring Hill*.

FILLMORE, LAVIUS

VERMONT: *Middlebury; South Shaftsbury*.

FOLSOM, WILLIAM H.

UTAH: *Salt Lake City*.

FRIES, JOHN

TEXAS: *San Antonio*.

FRY, JOHN

OHIO: *Waterville*.

GALLIER, JR., JAMES

LOUISIANA: *Geismar V.*

GALLIER, SR., JAMES

LOUISIANA: *Chalmette; New Orleans; White Castle V.*

GAONA, IGNACIO

ARIZONA: *Tucson V.*

GARRETT, ———

ARIZONA: *Tucson V.*

GIRARD, FRANCOIS

ALABAMA: *Mobile*.

GLOVER, ALLEN

ALABAMA: *Forkland V.*

GODEFROY, MAXIMILLIAN

MARYLAND: *Baltimore*.

GOLDSMITH, JONATHAN

OHIO: *Painesville*.

GOODRICH, WILLIAM HENRY

GEORGIA: *Augusta*.

GRATON, CHANBELLAN

LOUISIANA: *New Orleans*.

GREEN, JOHN H.

GEORGIA: *Savannah*.

GREEN, PHILIP

GEORGIA: *Lagrange*.

GREENE, JOHN HOLDEN

RHODE ISLAND: *Providence*.

GRIFFIN, JAMES

MISSISSIPPI: *Natchez*.

GROW, SYLVANNUS

ILLINOIS: *Ottawa*.

HADFIELD, GEORGE

DISTRICT OF COLUMBIA: *Washington, Georgetown*.

HALL, JOHN R.

MASSACHUSETTS: *Boston*.

HALLET,†STEPHEN

DISTRICT OF COLUMBIA: *Washington*.

HALLIDAY, JAMES M.

PENNSYLVANIA: *Irvine*.

HARDY, ———

MISSISSIPPI: *Natchez V.*

HARRIS, JAMES G.

MISSISSIPPI: *Carrollton V.*

HARRISON, PETER

MASSACHUSETTS: *Cambridge*;

RHODE ISLAND: *Newport*.

HASTINGS, ———

NEW YORK: *Rochester*.

HAVILAND, JOHN

PENNSYLVANIA: *Philadelphia*.

HAWKINS, ———

NEBRASKA: *Lincoln*.



ARCHITECTS—*Continued.*

- HELME, LEO  
PENNSYLVANIA: *Corry.*
- HENERICKS, FATHER  
MISSOURI: *Saint Louis.*
- HIGGINS, GENERAL HIRAM H.  
ALABAMA: *Athens.*
- HILLS, STEPHEN  
PENNSYLVANIA: *Harrisburg.*
- HINKLE, THOMAS  
TEXAS: *Jefferson.*
- HOADLEY, DAVID  
CONNECTICUT: *Bethany, Hamden, Middletown, New Haven.*
- HOBAN, JAMES  
DISTRICT OF COLUMBIA: *Washington.*
- HOGG, JOHN B.  
GEORGIA: *Savannah.*
- HOOKE, PHILIP  
NEW YORK: *Albany, Troy.*
- HOPE, THOMAS  
TENNESSEE: *Knoxville V.*
- HOSMER, NATHAN  
MASSACHUSETTS: *Concord.*
- HOWARD, DR.  
MARYLAND: *Baltimore.*
- HUBBARD, HENRY  
MASSACHUSETTS: *Hamilton.*
- HUDSON, AARON D.  
NEW JERSEY: *Mendham.*
- HUISAR, PEDRO  
TEXAS: *San Antonio.*
- HUMPHRIES, ABRAHAM  
MISSISSIPPI: *Columbus.*
- HYDE, JOSEPH  
SOUTH CAROLINA: *Charleston.*
- JAMES, JOSIAH  
NEW JERSEY: *Newark.*
- JAMES, THOMAS  
ALABAMA: *Mobile.*
- JAMES, THOMAS SIMMONS  
ALABAMA: *Mobile.*
- JAY, WILLIAM  
GEORGIA: *Savannah.*
- JEFFERSON, THOMAS  
VIRGINIA: *Charlottesville, Charlottesville V., Evinston V., James River, Staunton.*
- JORDAN, J. H.  
MICHIGAN: *Detroit.*
- KELLY, WILLIAM  
PENNSYLVANIA: *Erie.*
- KENNEDY, C. E.  
INDIANA: *Rushville V.*
- KERR, JAMES  
ILLINOIS: *Jacksonville.*
- KINDEKENS, PETER  
MICHIGAN: *Detroit.*
- LAMBERT, JOHN  
MASSACHUSETTS: *Boston.*
- LAMPHIER, BENJAMIN H.  
PENNSYLVANIA: *West Eldred.*
- LANCROFT, GEORGE  
CONNECTICUT: *East Haven.*
- LANHAM, THOMAS D. F.  
MISSOURI: *Saint Louis.*

ARCHITECTS—*Continued.*

LATROBE, BENJAMIN HENRY

DISTRICT OF COLUMBIA: *Washington*;

KENTUCKY: *Ludlow*;

LOUISIANA: *New Orleans*;

MARYLAND: *Baltimore*;

OHIO: *Chillicothe V., Cincinnati*;

PENNSYLVANIA: *Pittsburgh*.

LATROBE, HENRY S.

LOUISIANA: *North East Past, Mississippi River*.

LE MAISTRE, V. G.

LOUISIANA: *New Orleans*.

L'ENFANT, MAJOR PIERRE CHARLES

NEW YORK: *Brooklyn*;

PENNSYLVANIA: *Philadelphia*.

LETOURNO, F.

MICHIGAN: *Detroit*.

LEWIS, ———

ALABAMA: *Tuscaloosa*.

LIEGE, GILBERT

NORTH CAROLINA: *Edenton*.

LIND, F. G.

NORTH CAROLINA: *Tarboro V.*

LONG, ROBERT CAREY

MARYLAND: *Baltimore*.

LOVERING, WILLIAM

DISTRICT OF COLUMBIA: *Washington*.

LUFBORROW, MATTHEW

GEORGIA: *Savannah*.

LULL, JAMES L.

MISSISSIPPI: *Columbus*.

MANDEVILLE, JOHN

ILLINOIS: *Knoxville*.

MANIGAULT, GABRIEL

SOUTH CAROLINA: *Charleston*.

McALPIN, HENRY

GEORGIA: *Savannah V.*

McBEAN, ———

NEW YORK: *New York*.

McCOMB, JOHN

NEW JERSEY: *New Brunswick*.

McINTIRE, SAMUEL

MASSACHUSETTS: *Salem, Waltham*.

MILLS, ROBERT

MARYLAND: *Baltimore*;

NEW JERSEY: *Mount Holly*;

SOUTH CAROLINA: *Camden, Charleston, Columbia*;

VIRGINIA: *Richmond*.

MINITREE, DAVID

VIRGINIA: *Williamsburg*.

MITCHELL, ROBERT S.

MISSOURI: *Saint Louis*.

MOFFATT, HENRY

ALABAMA: *Mobile*.

MORTON AND LAVEILLE

MISSOURI: *Saint Louis*.

MUGATE, GEORGE

OHIO: *Painesville*.

MUNDAY, RICHARD

RHODE ISLAND: *Newport*.

MUZZUCHELLI, REV. SAMUEL

WISCONSIN: *New Digging*.

NEWBOLD, CALEB

NEW JERSEY: *New Lisbon*.

ARCHITECTS—*Continued.*

NICHOLLS, THOMAS

ALABAMA: *Tuscaloosa.*

NICHOLS, WILLIAM

MISSISSIPPI: *Jackson.*

NOTMAN, JOHN

NEW JERSEY: *Burlington; Glassboro;*

PENNSYLVANIA: *Jenkintown; Pittsburgh.*

ONG, COLONEL S. H.

MISSISSIPPI: *Natchez.*

ORMSBEE, CALEB.

RHODE ISLAND: *Providence.*

OTIS, M. R.

MICHIGAN: *Detroit.*

OTTIS, C. W.

ILLINOIS: *Galena.*

PARRIS, ALEXANDER

MAINE: *Portland.*

MASSACHUSETTS: *Boston.*

PARSONS, B. F.

ALABAMA: *Marion.*

PATRICK, ALLAN

MISSISSIPPI: *Jackson.*

PECK, EDWIN J.

INDIANA: *Madison.*

PETERSON, JOHN

ILLINOIS: *Rockton.*

PELPS,

TEXAS: *San Augustine.*

POINSETTE, JOEL

SOUTH CAROLINA: *Greenville.*

POPE, JOHN RUSSELL

DISTRICT OF COLUMBIA: *Washington.*

POWELL, A. V.

PENNSYLVANIA: *Corry.*

PRATT, DANIEL

GEORGIA: *Clinton; Haddock V.; Milledgeville V.*

PRESTON, WILLIAM G.

MASSACHUSETTS: *Boston.*

RAGUE, JOHN F.

ILLINOIS: *Springfield.*

IOWA: *Dubuque; Iowa City.*

RAMEE, JACQUES

NEW YORK: *Duanesburg; Schenectady.*

RAMIREZ, JOSE ANTONIO

CALIFORNIA: *Los Angeles.*

REICHARDT, ———

SOUTH CAROLINA: *Charleston.*

ROBERTS AND BALLANGE

NEBRASKA: *Lincoln.*

ROGERS, JOHN

KENTUCKY: *Bardston.*

ROPER, JAMES

ALABAMA: *Mobile.*

RUMBOLD, WILLIAM

MISSOURI: *Saint Louis.*

RUSSELL, HENRY

WISCONSIN: *Rochester V.*

SADLER, FRANCIS

MISSOURI: *Saint Louis.*

SANCHEZ, PADRE

CALIFORNIA: *San Diego.*

SANDY, URIAH

NORTH CAROLINA: *New Bern.*



ARCHITECTS—*Continued.*

SCHULTE, VICTOR

WISCONSIN: *Burlington.*

SEARLE, HENRY

NEW YORK: *Rochester.*

SHERWOOD, BENJAMIN

CONNECTICUT: *Fairfield.*

SHIPPEN, DR. WILLIAM

NEW JERSEY: *Princeton.*

SHRYOCK, GIDEON

ARKANSAS: *Little Rock; Little Rock V.;*

KENTUCKY: *Frankfort; Louisville; Richmond V.*

SINGLETON, HENRY

MISSOURI: *Saint Louis.*

SLOAN, ———

MISSISSIPPI: *Natchez.*

SMIBERT, JOHN

MASSACHUSETTS: *Boston.*

SMITH, BEN

MISSISSIPPI: *Long.*

SMITH, JAMES M.

INDIANA: *Richmond.*

SMITH, ROBERT

NEW JERSEY: *Princeton.*

SMITH, WILLIAM

NEW JERSEY: *Shrewsbury.*

SMITHMEYER, JOHN

INDIANA: *South Bend.*

SPRATT, WILLIAM

CONNECTICUT: *East Haddam; Farmington.*

SPROAT, JAMES

MASSACHUSETTS: *Lakeville; Middleboro.*

STARKWEATHER,

VIRGINIA: *Port Royal V.*

STAUFFER, H. J.

ILLINOIS: *Galena.*

STEELE, GEORGE

ALABAMA: *Huntsville.*

STRAEME, CONRAD

TEXAS: *Austin.*

STRICKLAND, WILLIAM

PENNSYLVANIA: *Philadelphia;*

SOUTH CAROLINA: *Charleston;*

TENNESSEE: *Nashville.*

THOMAS, F. AND SON

NEW YORK: *New York.*

THORNTON, WILLIAM

DISTRICT OF COLUMBIA: *Washington.*

TINSLEY, WILLIAM

INDIANA: *Indianapolis.*

TOUSSARD, COLONEL

PENNSYLVANIA: *Philadelphia.*

TOWN, ITHIEL

CONNECTICUT: *New Haven; North Branford V.;*

NEW YORK: *New York;*

NORTH CAROLINA: *Raleigh.*

TOWNER, JOHN K.

ILLINOIS: *Belvidere.*

TREVINO, JESUS

TEXAS: *San Ygnacio.*

TWOMBLEY, WILLIAM

MISSOURI: *Saint Louis.*

UPJOHN, J.

TEXAS: *San Antonio.*

ARCHITECTS—*Continued.*

UPJOHN, RICHARD

ALABAMA: *Martins Station;*

MICHIGAN: *Marshall;*

NEW JERSEY: *Burlington;*

NORTH CAROLINA: *Raleigh.*

WAITE, EZRA.

SOUTH CAROLINA: *Charleston*

WALKER, C. E.

NORTH CAROLINA: *Davidson.*

WALSH, THOMAS

MISSOURI: *Saint Louis.*

WALTER, THOMAS U.

DISTRICT OF COLUMBIA: *Washington.*

WARD, SAMUEL LAURENCE

NEW JERSEY: *Bloomfield.*

WARNER, ———

SOUTH CAROLINA: *Charleston.*

WARREN, RUSSELL

RHODE ISLAND: *Bristol; North Scituate; Providence.*

WEAVER, LITTLEBERRY

KENTUCKY: *Henderson.*

WECKS, LEVI

MISSISSIPPI: *Natchez.*

WELDON BROTHERS

MISSISSIPPI: *Raymond.*

WELLS, J. C.

NEW YORK: *Brooklyn.*

WELSH, JOHN

NEW JERSEY: *Newark.*

WESNER, FREDERICK

SOUTH CAROLINA: *Charleston.*

WHITE, E. BLAKE

SOUTH CAROLINA: *Charleston.*

WHITE, J. HAMPTON

MISSISSIPPI: *Natchez.*

WHITFIELD, GENERAL NATHAN BRYAN

ALABAMA: *Demopolis V.*

WILCOX, AMOS

NEW JERSEY: *New Providence.*

WILLARD, SOLOMON

MASSACHUSETTS: *Boston.*

WILLIAMS, ———

OHIO: *Fremont.*

WILLS AND DUDLEY

NEW JERSEY: *New Brunswick.*

WINCHELL, JOHN K.

NEBRASKA: *Lincoln.*

WREN, JAMES

VIRGINIA: *Alexandria.*

ARSENALS

ALABAMA: *Mount Vernon*—Mount Vernon Arsenal.

ARKANSAS: *Little Rock*—United States Arsenal Building.

DELAWARE: *New Castle*—Arsenal.

GEORGIA: *Augusta*—United States Arsenal.

ILLINOIS: *Rock Island*—Rock Island Arsenal.

LOUISIANA: *New Orleans*—Arsenal.

MARYLAND: *Pikesville*—Old United States Arsenal.

MASSACHUSETTS: *Marblehead*—Old Gun House.

MISSOURI: *Saint Louis*—United States Arsenal.

PENNSYLVANIA: *Pittsburgh*—United States Allegheny Arsenal.

VIRGINIA: *Lorraine V.*—Bellona Arsenal.

ASYLUMS, *see also* Orphanages.

MARYLAND: *South River V.*—Almshouse.  
 NEW JERSEY: *New Lisbon*—Almshouse.  
 PENNSYLVANIA: *Ephrata*—"The Klosters" Almshouse.  
 VIRGINIA: *Alexandria*—Almshouse.

## BANKS

ALABAMA: *Decatur*—State Bank Building; *Huntsville*—The First National Bank; *Summerfield*—Bank Building.  
 ARIZONA: *Tombstone*—Bank.  
 DELAWARE: *New Castle*—Farmer's Bank.  
 GEORGIA: *Macon*—Old State Bank; *Savannah*—Bank; Branch of United States Bank.  
 ILLINOIS: *Shawneetown*—State Bank.  
 KENTUCKY: *Louisville*—Bank of Louisville.  
 LOUISIANA: *New Orleans*—Louisiana State Bank.  
 MARYLAND: *Baltimore*—National Union Bank; Old Commercial and Farmers Bank; *Hagerstown*—Hagerstown Bank.  
 MASSACHUSETTS: *Concord*—Old Bank Building; *Pittsfield*—First Bank Building; *West Stockbridge*—Old Bank Building.  
 MICHIGAN: *Detroit*—First Bank in Detroit; *Niles*—Old Paine Bank.  
 MISSISSIPPI: *Port Gibson*—Port Gibson Bank.  
 MISSOURI: *Sainte Genevieve*—Rozier Bank.  
 NEW JERSEY: *Mount Holly*—Farmers' Trust Company Bank Building.  
 NEW YORK: *Schenectady*—Old Mohawk Bank.  
 NORTH CAROLINA: *Winston-Salem*—Loesh Bank.  
 PENNSYLVANIA: *Philadelphia*—First Bank of the United States (Girard's Bank).  
 SOUTH CAROLINA: *Charleston*—(Bank of United States), City Hall.  
 VIRGINIA: *Waterford*—Old Bank.  
 WEST VIRGINIA: *Romney*—Valley Bank Building.  
 WISCONSIN: *Burlington*—Meinhardt Bank.

BARNs AND SHEDS, *see also* Farm Buildings

ALABAMA: *Camden*—McIntosh House Barn; *Camden V.*—Burford House Shed; Robert Tait Plantation Tool Shed; *Courtland*—Campbell House Carriage Shed; *Dayton*—"Magnolia Grove" Barn; *Florence V.*—"Sweet Water" (Patton House) Barn; *Forkland V.*—"Rosemount" (Glover-Legare House) Tool Sheds; *Fort Mitchell*—Colonel Crowell-Alexander House Wood Shed; *Greenville V.*—Crenshaw Plantation Barn; *Huntsville V.*—Wade House Carriage Shed; *Jefferson*—Allen House Barns; *Marion*—Judge King House Carriage Shed; *Pickinsville*—Dr. Wilkins House Tool Shed; *Rogersville V.*—Cunningham House Barn; *Shorterville V.*—Smith House, Barn and Shed; *Spring Valley V.*—"Belmont" Barn; *Talladega V.*—Mardis House Sheds; "Thornhill" (Welsh House) Barn; *Tuskegee*—Judge Hunt House Wagon Shed.  
 CALIFORNIA: *Nashville*—Barn; *Oleta*—Barn; *Owensmouth*—Barn; *Santa Barbara*—Ortega House Barn, *Vista V.*—Rancho Guajome Shed.  
 CONNECTICUT: *Suffield*—Lieutenant King House Barn.  
 DELAWARE: *New Castle V.*—Swanwick Manor Barn; "The Buttonwoods" Barn.  
 DISTRICT OF COLUMBIA: *Washington*—Pierce Water Mill Barn.  
 GEORGIA: *Saint Simons Island*—Hamilton Plantation Barn.  
 ILLINOIS: *Marengo*—Rogers House Barn.  
 INDIANA: *Indianapolis*—Vinton-Pierce House Wood Shed.  
 LOUISIANA: *Convent V.*—Uncle Sam Plantation Barn; *Geismar V.*—"Belle Helene", Ashland Plantation Barn; *Hahnville*—Homeplace Plantation Barn.  
 MARYLAND: *Andover*—Abbot House Barn; *Antietam*—Roulette Farm Barn; *Baltimore V.*—"Linden" Barn; *Brookeville V.*—Barn; *Cockeysville V.*—"Hayfields" Barns; "Hayfields" Wagon Shed; *Dawsonville*—Darnall House Barn; *Lapidum*—Rock Run Miller's House Barn; *Largo*—"Northampton" Barn; *Leonardtown V.*—"Mulberry Fields" Tool Shed; *Norwood*—"Woodlawn Manor" Barn; *Olney*—"Belmont" (Waters House) Barn; *Prince Frederick V.*—Tobacco Barn, Patuxent River; Tobacco Barn, Solomons Island Road; *Saint Mary's City V.*—"Cross Manor" Barn; *Sandy Springs*—Auburn Barn; *Solomons Island*—Tobacco Barn; *Towson V.*—"Hampton" Barn.  
 MASSACHUSETTS: *Agawam*—Tobacco Barn; *Brookfield*—Colonel Crosby House Carriage Shed; *Dorchester*—Clap House Barn; *Framingham*—First Baptist Church Carriage Shed; *Hadley*—Tobacco Barn; *Mendon*—First Parish Church (Unitarian) Carriage Shed; *Middleboro*—Carriage Sheds, First Congregational Church; *Milton*—Governor Belcher House Barn; *Newburyport*—Gaoler's Barn; *North Attleboro V.*—Congregational Church Shed; *Norton*—Newcomb House Barn; *Seekonk*—Sylvanus Martin Barn; *Wellesley*—Felt Barn; *Westfield*—Tobacco Barn; *West Stockbridge*—Engine House; *Woburn*—Colonel Baldwin House Barn.  
 MICHIGAN: *Grass Lake V.*—Hiram Smith House Barn; *Manchester V.*—Porter House (Keeler Farm) Barn;



BARUS AND SHEDS—*Continued.*

MINNESOTA: *Taylors Falls*—Folsom House Barn.

MISSISSIPPI: *Liberty V.*—Chaffin House Barn.

MISSOURI: *Afton V.*—"White Haven" (Grant-Dent House) Barn.

NEW HAMPSHIRE: *Hampton Falls*—Cram House Barn; *Portsmouth*—Captain Barnes House Barn; Captain Barnes House Shed.

NEW JERSEY: *Auburn*—Scull (Humphreys) House Tool Shed; *Closter*—De Clerque House Barn; *Eayrestown V.*—Black's Barn; *Johnsonburg*—Stone Barn; *Mendham*—Hill Top Church Wagon Shed; *Morristown*—Wick House Barn; Wick House Shed; *Paramus*—Banta House Barn; Jacob Zabriskie House Barns; Jacob Zabriskie House Shed; *Park Ridge V.*—Wortendyke Barn; *Paulsboro V.*—Francis House Barn; *Rockleigh*—Haring House Barn; *Saddle River*—Zion's Evangelical Lutheran Church Wagon Shed; *Somerville*—Lindsley House Barn; *Woodbury*—Friends' Meeting House Wagon Shed.

NEW MEXICO: *Watrous V.*—Tipton Barn; Watrous House Barn; Watrous House Shed.

NEW YORK: *Alplaus*—Stevens Barn; *Brooklyn*—Wyckoff House, 1325 Bushwick Avenue Barn; *Canastota V.*—Judge Roberts House Wagon Shed; *Cutchogue*—Horton House Barn; *Feura Bush*—Vadney House Barn; *Fort Hunter*—Dutch Barn; *Germonds*—Barn; *Kinderhook*—"Lindenwald", Van Buren House Barn; *Rotterdam*—Schmerhorn House Barn; *West Hills*—Walt Whitman Birthplace Barn.

NORTH CAROLINA: *Gates V.*—Riddick House Barn; *Gatesville V.*—Carter House Barn.

OHIO: *Montgomery V.*—Barn; *Zoar*—Cow Barn.

PENNSYLVANIA: *Cowdersport V.*—Barn; *Germantown*—Keyser House Barn; *Gettysburg V.*—Bryan House Barn; Leister House Barn; *Harmony V.*—Stauffer-Bame House Barn; Stauffer-Bame House Shed; *North East*—Octagon Barn; *Paxtang*—Elder House Barn; *Philadelphia*—"Glen Fern" (Livezey House) Barn; *Whitemarsh*—"Hope Lodge" Barn.

SOUTH CAROLINA: *Huger V.*—"Middleburg" Barn; *Pinopolis V.*—"North Hampton" Shed.

TENNESSEE: *Gallinburg V.*—Bales House Barn.

TEXAS: *Cherry Spring V.*—Rode-Kothe Barn; *Fredericksburg*—Tatsch House Shed; *Poth V.*—Beauregard; Ranch Barn; *Salado*—Robertson House Barn.

VIRGINIA: *Bacon's Castle*—Bacon's Castle Shed; *Fork Union V.*—"Bremo" Barn; "Bremo" Wood Shed; *Shirley*—"Shirley" Barn; *Stratford*—Stratford Hall Barn; *Tunstall V.*—"Poplar Grove" Barn; *Waterford*—Edwards House Barn.

WASHINGTON: *Arden V.*—Ayers Barn; *Cashup*—Stage Coach Station Barn; *Chimacum*—Nisbet Barn; *Colville V.*—Clugston Barn; Stage Coach Station—Barn; *Goldendale V.*—Hopkins House Barn; *Lincoln V.*—Barn, Fort Spokane; *Stember Creek*—Lee Barn.

WEST VIRGINIA: *Darke V.*—Hillard's Barn; *Leetown*—Lee Barn.

BARRACKS, *see also* Forts and Fortifications

CALIFORNIA: *Fort Ross*—Russian Barracks; *Santa Barbara*—El Cuartel.

FLORIDA: *Miami*—Fort Dallas Barracks.

MARYLAND: *Frederick*—Revolutionary Barracks.

MICHIGAN: *Detroit*—Barracks, Fort Wayne.

NEW JERSEY: *Trenton*—Old Barracks.

NORTH CAROLINA: *Hillsboro V.*—The Barracks.

OKLAHOMA: *Fort Gibson*—Barracks Building, Fort Gibson.

PENNSYLVANIA: *Philadelphia*—Fort Mifflin Barracks.

WASHINGTON: *San Juan Island*—English Camp Barracks; *Vancouver*—Barracks.

BLACKSMITH SHOPS

ALABAMA: *Summerfield*—Old Blacksmith Shop; *Town Creek V.*—Freeman Goode House (Hall House) Blacksmith Shop.

ARIZONA: *Poston V.*—Blacksmith's Ramada.

NEW HAMPSHIRE: *Chesterfield*—Blacksmith Shop.

NEW JERSEY: *Moorestown V.*—Matlack Blacksmith and Wheelwright Shop; *Ringwood*—Smithy at Ringwood Manor.

OHIO: *Zoar*—Blacksmith Shop.

OKLAHOMA: *Fort Gibson*—Blacksmith Shop.

PENNSYLVANIA: *Philadelphia*—Fort Mifflin Blacksmith Shop.

VIRGINIA: *Aden*—"Effingham" Blacksmith Shop.

BLOCKHOUSES AND GARRISONS, *see also* Forts and Fortifications.

ALABAMA: *Camden*—Blockhouse.

CALIFORNIA: *Fort Ross*—Russian Blockhouse.

DELAWARE: *Naaman on Delaware*—Blockhouse.

MAINE: *Augusta*—Fort Westorn; *Edgecomb*—Blockhouse, Fort Edgecomb; *North Berwick V.*—Junkins Garrison House; McIntire Garrison House; *Wells*—Storer Garrison House; *Winslow*—Blockhouse.

MASSACHUSETTS: *Haverhill*—Dustin Garrison House.

BLOCKHOUSES AND GARRISONS—*Continued.*

MICHIGAN: *Mackinac Island*—East Blockhouse of Fort Mackinac; North Blockhouse of Fort Mackinac; West Blockhouse of Fort Mackinac.  
 NEW HAMPSHIRE: *Durham*—Woodman Garrison; *Durham V.*—Pendergast Garrison; *Lexeter*—Giblin Garrison; *Newmarket*—Doe Garrison.  
 NEW YORK: *Johnstown*—Blockhouse, at Sir William Johnson's Manor; *Manhattan*—Blockhouse No. 1, north end of Central Park; Blockhouse No. 2, Morningside Park; *Nelliston*—Fort Ehle; *Palatine Bridge*—Fort Frey; Fort Wagner; *Saint Johnsville*—Fort Klock.  
 OREGON: *Dayton*—Fort Yamhill.  
 TEXAS: *Shafter V.*—Fortin de Cienega.  
 VIRGINIA: *Luray V.*—Fort Egypt; Fort Massanutten (Sickler House); *Middletown V.*—Stone Fort, *Strasburg V.*—Fort Bowman (Harmony Hall).  
 WASHINGTON: *Centralia*—Borst Blockhouse; *Coupeville*—Alexander Blockhouse; Davis Blockhouse; *Coupeville V.*—Jacob Ebey Blockhouse; *Fort Rains*—Fort Rains Blockhouse; *Goldendale*—Blockhouse, *San De Fuca*—Crockett Blockhouse; *San Juan Island*—English Camp Blockhouse; *White Swan V.*—Fort Simcoe Blockhouse.

BOUNDARY MARKERS

MARYLAND: *Montgomery Co.*—C. and O. Milestone;  
 MASSACHUSETTS: *Boston and Boston V.*—Milestones; *Groton*—Prescott Milestones; *North Attleboro-Plainville Town Line*—Angle Tree Stone.

BREWERIES, *see* Factories and Warehouses

BRIDGES, *see also* Covered Bridges; Viaducts

DISTRICT OF COLUMBIA: *Georgetown*—Wisconsin Avenue Bridge.  
 GEORGIA: *Savannah*—Central of Georgia Railroad Bridge.  
 ILLINOIS: *Carlyle*—Suspension Bridge; *Fall Creek V.*—Fall Creek Bridge; *Rock Island*—Bridge.  
 KENTUCKY: *Butler*—Bridge.  
 MARYLAND: *Montgomery Co.*—C. and O. Swing Bridge; *Frederick V.*—Jug Bridge; *Keymar V.*—Keymar Bridge.  
 MASSACHUSETTS: *Hamilton*—Warner's Bridge; *Ipswich*—Choate Bridge; *Medford*—Stone Bridge; *Weyland V.*—Town Bridge.  
 MINNESOTA: *Stillwater*—Stone Highway Bridge.  
 NEW HAMPSHIRE: *Hillsboro*—Second New Hampshire Turnpike Bridge; *Hillsboro V.*—Bridge near intersection of Routes 32 and 9; Carr Bridge; Gleason Falls Bridge; *Stoddard*—Bridge near Stoddard and Antrim Line.  
 NEW JERSEY: *Kingston*—Drawbridge, Lock and Toll House, Delaware and Raritan Canal; *Princeton*—Stony Brook Bridge; *Sergeantsville V.*—Covered Bridge.  
 NEW YORK: *Fort Plain*—Stone Bridge; *Leeds*—Leeds Bridge.  
 OHIO: *Zanesville V.*—Bridge.  
 PENNSYLVANIA: *Maple Grove V.*—Stoneroads Mill Bridge; *Pinetown*—Leaman Rifle Works Bridge.

CANAL LOCKS

DISTRICT OF COLUMBIA: *Georgetown*—Canal Locks.  
 ILLINOIS: *Channahon V.*—Canal Locks.  
 NEW YORK: *Frankfort*—Erie Canal, Moyer Creek Crossing Locks; *Ilion*—Erie Canal Locks.

CAPITOLS

ALABAMA: *Montgomery*—State Capitol.  
 ARKANSAS: *Little Rock*—Old State Capitol; *Washington*—Court House (Confederate State Capitol).  
 CONNECTICUT: *Hartford*—Old State House.  
 DISTRICT OF COLUMBIA: *Washington*—The Capitol.  
 GEORGIA: *Milledgeville*—Old State Capitol.  
 ILLINOIS: *Springfield*—Old State House.  
 INDIANA: *Corydon*—Old State Capitol.  
 IOWA: *Des Moines*—Fourth State Capitol; *Iowa City*—Second State Capitol; Third State Capitol.  
 KENTUCKY: *Frankfort*—Old State House.  
 MARYLAND: *Annapolis*—State House.  
 MISSISSIPPI: *Jackson*—Old State Capitol.  
 NORTH CAROLINA: *Raleigh*—State Capitol Building.  
 PENNSYLVANIA: *Harrisburg*—First Capitol Buildings.  
 TENNESSEE: *Nashville*—State Capitol.  
 VIRGINIA: *Williamsburg*—The Capitol.



CEMETERIES

ALABAMA: *Camden V.*—Felix Tait Plantation Cemetery; *Florence V.*—Jackson House Cemetery; *Greenville V.*—Grave Houses (Fort Dale Cemetery); *Luverne V.*—Grave Houses; *Manningham V.*—Grave House; *Talladega V.*—"Thornhill" (Welch House) Cemetery.  
 CALIFORNIA: *Sonora*—Jewish Cemetery.  
 MAINE: *Phippsburg V.*—Drummond Cemetery.  
 MARYLAND: *Easton V.*—Wye House Cemetery.  
 MASSACHUSETTS: *South Boston*—Saint Augustine Cemetery.  
 MISSOURI: *Sainte Genevieve*—Sainte Genevieve Cemetery.  
 WEST VIRGINIA: *Charles Town*—"Harewood" Cemetery.

CHILDREN'S PLAY HOUSES, *see* Outbuildings.

CHURCHES, CATHEDRALS, CHAPELS AND SYNAGOGUES, *see also* Kivas Kivas; Missions, Monasteries and Cloisters; Meeting Houses

ALABAMA: *Brick V.*—Presbyterian Church; *Cahaba*—Negro Methodist Church; *Camden*—Baptist Church; Episcopal Church; *Carrollton*—Methodist Episcopal Church; *Coatopa*—Brewersville Methodist Church; *Dayton*—Methodist Church; *Eufaula*—Baptist Church; *Eutaw*—First Presbyterian Church; *Forkland*—Episcopal Church; Methodist Church; *Jacksonville*—Presbyterian Church; *Livingston*—Episcopal Church; *Loachapoka*—Baptist Church; *Lowndesboro*—Negro Methodist Church; Presbyterian Church; *Marion*—Siloam Baptist Church; *Martins Station*—Saint Luke's Episcopal Church; *Mobile*—Beehive Church; Cathedral of Immaculate Conception; Christ Episcopal Church; Presbyterian Church; *Mount Jefferson*—Abandoned Methodist Church; *Mulberry V.*—Ivey Creek Methodist Church; *Newbern*—Baptist Church; Presbyterian Church; *Orion*—Baptist Church; *Pickensville*—Baptist Church; Methodist Church; *Robinson Springs*—Methodist Church; *Summerfield*—Methodist Episcopal Church; *Tuscumbia*—First Presbyterian Church; *Wetumpka*—Wetumpka Methodist Church.

ARIZONA: *Arivaca*—Santa Gertrudes de Arivaca; *Nogales V.*—San Cayetano de Calabasas; San Gabriel de Guevavi; *Tombstone*—Episcopal Church; *Tubac*—Santa Gertrudes de Tubac; *Tubac V.*—Church; Mortuary Chapel; *Tucson*—Church of San Augustine; *Tucson V.*—Church; Mortuary Chapel.

ARKANSAS: *Washington*—Baptist Church.

CALIFORNIA: *Columbia*—Saint Anne's Church; *Downieville*—Catholic Church; Church; *Folsom*—Trinity (Episcopal) Church; *Fort Ross*—Russian Chapel; *Jackson*—Serbian Church; *Jolon V.*—Church; *Los Angeles*—Plaza Church; *Mokelumne Hill*—Church; *Monterey*—San Carlos Presidio Church; *North San Juan*—Church; *Oceanside V.*—Church; *Pala*—Church; *Piru V.*—Rancho Camulos Chapel; *San Diego*—Church; *San Fernando*—Church; *San Francisco*—Church, Mission San Francisco de Asis (Dolores Mission); *San Gabriel*—Church; *San Juan Bautista*—Church; *San Juan Capistrano*—Church; Serra's Church; *San Luis Obispo*—Church; *San Miguel V.*—Church; *Santa Barbara*—Church; *Solvang*—Church; *Sonora*—Saint James Episcopal Church; Saint Patrick's Church; *Ventura*—Church; *Vista V.*—Rancho Guajome Chapel; *Weaverville*—Chinese Joss House.

COLORADO: *Segundo V.*—Penitente Morada; *Tijeras*—Santa Nina de Atoche Church; *Weston V.*—Church; Guadalupe Mission Church.

CONNECTICUT: *Brooklyn*—Trinity Episcopal Church; Unitarian Church; *East Canaan*—Congregational Church; *East Haven*—Old Stone Church; *Hamden*—Grace Episcopal Church; *Killingworth*—Congregational Church; *Litchfield*—First Congregational Church; *New Haven*—Center Church; United Church (Old North) *North Cornwall*—Church; *Preston City*—Church; *Rocky Hill*—Congregational Church; *South Canaan*—Congregational Church; *Westport*—First Congregational Church of Saugatuck; *Wethersfield*—First Church of Christ; *Whitneyville*—Whitneyville Congregational Church; *Woodbury*—Saint Paul's Church.

DELAWARE: *Dover*—Christ Church; *Frederica V.*—Barratt's Chapel; *Glasgow*—Pencader Presbyterian Church; *Laurel V.*—Christ Church; *Middletown V.*—Saint Anne's Episcopal Church; *New Castle*—Immanuel Church; Presbyterian Church; *Odessa V.*—Drawyers Presbyterian Church; *Stanton*—Saint James Church; *Wilmington*—Asbury Methodist Episcopal Church; Holy Trinity Church.

DISTRICT OF COLUMBIA: *Washington*—Christ Church; Saint John's Church.

FLORIDA: *Saint Augustine*—Catholic Cathedral; Trinity Church.

GEORGIA: *Augusta*—Saint Paul's Church; *Jefferson*—Presbyterian Church; *Midway*—Midway Congregational Church; *Oxford*—Old Emory Church; *Rincon*—Jerusalem Church; *Roswell*—Old Methodist Church; *Savannah*—Christ Church; First African Baptist Church; Independent Presbyterian Church; Trinity Church; *Talbotton*—Episcopal Church; Methodist Church; *Washington*—Presbyterian Church.

ILLINOIS: *Cahokia*—Church of the Holy Family; *Chicago*—Old Second Baptist Church; *Galena*—Grace Episcopal Church; Methodist Church; *Geneva*—Unitarian Church; *Godfrey*—Congregational Church; *Grand Detour*—Saint Peter's Episcopal Church; *Lebanon*—Chapel; *Lisbon*—Old Congregational Church; *Madison*—Second Presbyterian Church; *Mossville*—Methodist Episcopal Church; *Naperville*—Old Baptist Church; *Payson*—Congregational Church; *Rockton*—Congregational Church; *Warrenville*—Old Methodist Church; *Winchester*—Presbyterian Church.

INDIANA: *Indianapolis*—Christ (Episcopal) Church; *Vevay*—Ruter Chapel; *Vincennes*—Saint Francis Xavier Cathedral; Saint Rose Chapel.



CHURCHES, CATHEDRALS, CHAPELS AND SYNAGOGUES —Continued.

- IOWA: *Festina V.*—Saint Anthony's Chapel; *Marietta*—Hixite Friends' Church.
- KENTUCKY: *Bardstown*—Saint Joseph's Cathedral; *Henderson*—Saint Paul's Episcopal Church; *Piggah V.*—Presbyterian Church and Academy.
- LOUISIANA: *New Orleans*—Central Congregational Church.
- MAINE: *Portland*—First Parish Church; *Waldsboro V.*—German Lutheran Church.
- MARYLAND: *Accokeek*—Christ Church; *Baden*—Saint Paul's Church; *Baltimore*—Otterbein Church; Roman Catholic Cathedral; Saint Francis Xavier Roman Catholic Church; Saint Mary's Seminary Chapel; Unitarian Church; *Broad Creek*—Saint John's Church; *Buena Vista*—"Marietta" Chapel; *Collington*—Holy Trinity Church; *Croom V.*—Saint Thomas Church; *Davidsonville V.*—All Hallows Church; *Frederick*—Old All Saints Episcopal Church; Saint John's Roman Catholic Church; *Hebron*—Spring Hill Church; *Hickory*—Saint Ignatius Roman Catholic Church; *Lankford V.*—Saint Paul's Church; *Leeland*—Saint Barnabas' Church; *Leonardtown*—Saint Andrew's Church; *Lusby*—Middleham Protestant Episcopal Chapel; *Monkton V.*—Saint James Church; *Northeast*—Saint Mary's Protestant Episcopal Church; *Rosaryville V.*—"Poplar Hill" Chapel; *Saint Mary's City*—Trinity Protestant Episcopal Church; *Sunderland*—All Saint's Protestant Episcopal Church; *Tracy's Landing V.*—Saint James' Herring Creek Episcopal Church; *Upper Marlboro*—Compton-Bassett House Chapel; *Valley Lee*—Saint George's Church; *Wye Mills*—Church.
- MASSACHUSETTS: *Boston*—Abolition Church; Hollis Street Church; Saint Patrick's Church; *Cambridge*—Christ Church; Holden Chapel; *Chatham*—Congregational Church; *Deerfield*—Church; *Dighton*—"The Brick" (Church); *Dover*—Caryl Parsonage; *Framingham*—First Baptist Church; *Gloucester*—First Universalist Church; *Lancaster*—First Parish Church; *Lanesboro*—First Baptist Church; *Manchester*—Orthodox Congregational Church; *Marion*—First Universalist Church; *Mendon*—First Parish Church; *Middleboro*—Central Methodist Church; *Newton*—Saint Mary's Episcopal Church; *North Attleboro V.*—Congregational Church; *Pittsfield*—Bulfinch Church; *South Boston*—Saint Augustine Chapel.
- MICHIGAN: *Detroit*—Christ Episcopal Church; Fort Street Presbyterian Church; Mariners' Church; Saint John's Episcopal Church; Saints Peter and Paul's Jesuit Church; *Dixboro*—Methodist Episcopal Church; *Mackinac Island*—Mission Church.
- MINNESOTA: *Excelsior*—Trinity Chapel; *Mendota*—Saint Peter's Catholic Church; *Minneapolis*—Church of Minneapolis New-Church Society (Swedenborgian); Our Lady of Lourdes Church; *Saint Paul*—Chapel Muckego Church; Old Episcopal Church; *Sawyer*—Log Church; *Taylor's Falls*—First Methodist Church.
- MISSISSIPPI: *Church Hill*—Church Hill Chapel; *Clinton*—Chapel, Mississippi College; *Columbus*—Catholic Church; *Mannsdale*—Chapel of the Cross; *Natchez*—Saint Mary's Cathedral; *Port Gibson*—Presbyterian Church; *Rodney*—Presbyterian Church; *Washington*—Methodist Church; *Woodville*—Baptist Church.
- MISSOURI: *Chesterfield*—Bonhomme Church; *Florissant*—Saint Ferdinand's Church; *Kansas City*—Old Presbyterian Church; *Old Mines*—Saint Joachim's Church; *Pattonville*—Fee Fee Church; *Saint Charles*—Old Colier Methodist Episcopal Church; *Saint Louis*—Church of Saint Louis of France, Old Roman Catholic Cathedral; Church of Saint Mary of Victory; Marie and Saint Joseph's Church; Saint John's Catholic Church; Saint Patrick's Church; Saint Vincent de Paul's Church.
- NEBRASKA: *Bellevue*—Presbyterian Church; *Brownville*—Methodist Church; *Dakota City*—Lutheran Church; *Lincoln*—Holy Trinity Episcopal Church; *Nebraska City*—Saint Benedict's Church.
- NEW HAMPSHIRE: *Manchester*—Old Methodist Church.
- NEW JERSEY: *Allaire*—Deserted Village (Howell Ironworks) Church; *Basking Ridge*—Presbyterian Church; *Belleville*—Christ Episcopal Church; *Bloomfield*—First Presbyterian Church; *Bridgeton*—First Presbyterian Church; *Burlington*—New Saint Mary's Church; Old Saint Mary's Church; Saint Mary's Hall, Chapel of Holy Innocents; *Cold Spring*—Cold Spring Presbyterian Church; *Daretown*—Presbyterian Church; *Damant*—North Reformed Church of Schraalenburg; *Elizabeth*—First Presbyterian Church; *Fairton V.*—Fairfield Presbyterian Church; *Fort Lee*—Church of the Madonna; *Glassboro*—Saint Thomas Episcopal Church; *Hackensack*—First Reformed Church; *Head-of-the-River*—Head-of-the-River Methodist Episcopal Church; *Hope*—Saint Luke's Episcopal Church; *Hopewell*—Old School Baptist Church; *Jersey City*—Bergen Church; *Lawrenceville*—Presbyterian Church; *Mays Landing*—Mays Landing Presbyterian Church; *Mendham*—Hill Top Church; *Middletown*—Christ Episcopal Church; *Millstone*—Dutch Reformed Church; *Newark*—First Presbyterian Church; South Park Presbyterian Church; Trinity Church; *New Brunswick*—Christ Episcopal Church; *New Providence*—Presbyterian Church; *Oakland*—Church of Ponds; *Piscataway*—Saint James Episcopal Church; *Ridgefield*—Reformed Church of English Neighborhood; *Roadtown*—Chamney Baptist Church; *Saddle River*—Zion's Evangelical Lutheran Church; *Shrewsbury*—Christ Episcopal Church; *Springfield*—First Presbyterian Church; *Swedesboro*—Trinity Church; *Swedesboro V.*—Adam's Methodist Episcopal Church; Moravian Church; *Sykesville*—Presbyterian Church; *Tennent*—Tennent Church; *Union*—Connecticut Farms Presbyterian Church; *Upper Saddle River*—Saddle River Reformed Church; *Wyckoff*—Methodist Episcopal Church; *Wyckoff*—Wyckoff Reformed Church.
- NEW MEXICO: *Acoma Pueblo*—San Esteban del Rey Mission Church; *Alcalde*—Church; *Chimá*—El Santuario Del Senor Esquipula; *Cimarron*—Cimarron Church; *Laguna Pueblo*—Mission Church and Convent of San Jose de Laguna; *Pecos*—Pecos Mission Church; *Ranchos de Taos*—Mission Church of Rancho de Taos; *Romeroville*—Romeroville Church; *Santa Fe*—Nuestra Senora de Guadalupe Church, San Miguel Church; *Talpa*—La Capilla de Nuestra Senora de Talpa; *Taos*—Chapel of Padre Martinez (the Guardian of Irving House); *Taos Pueblo*—San Geronimo Mission Church.

CHURCHES, CATHEDRALS, CHAPELS AND SYNAGOGUES—*Continued.*

NEW YORK: *Albany*—First Reformed Church (North Dutch); Old Dutch Church; *Bristol Center*—Presbyterian Church; *Brooklyn*—Plymouth Church; *Cairo*—First Presbyterian Church; *Canandaigua*—First-Congregational Church; *Charleston*—Baptist Church; *Duanesburg*—Christ Episcopal Church; *Fishkill*—First Reformed Dutch Church; Trinity Church; *Gloversville*—Kingsboro Presbyterian Church; *Hempstead*—Saint George's Church; *Herkimer*—Fort Herkimer Church; Reformed Church; *Huntington*—First Presbyterian Church; *Mecklenburg*—Methodist Church; *Middleburg*—Reformed Church; *Nelliston V.*—Palatine Church; *New York*—All Saints' Church; Brick Church; Church of the Epiphany; Church of Saint John the Evangelist; Fordham Manor Reformed Church; John Street Methodist Episcopal Church; Mariner's Temple; Saint Ann's Church; Saint James Roman Catholic Church; Saint Luke's Chapel; Saint Mark's in the Bouwerie (Episcopal); Saint Paul's Chapel; Saint Peter's Episcopal Church; Saint Peter's Roman Catholic Church; Saint Therese's Roman Catholic Church; Sea and Land Church; *Perth*—United Presbyterian Church; *Petersburg*—Baptist Church; *Pompey*—Pompey Presbyterian Church; *Sag Harbor*—First Presbyterian Church; *Schenectady*—Saint George's Church; *Schoharie*—Old Lutheran Church; Reformed Church; *Stone Arabia*—Reformed Church; *Tappan*—Dutch Reformed Church; *Vancortlandville*—Saint Peter's Church.

NORTH CAROLINA: *Bath*—Saint Thomas Episcopal Church; *Charlotte V.*—Sugaw Creek Presbyterian Church; *Columbus*—Baptist Church; *Edenton*—Saint Paul's Episcopal Church; *Elizabeth City*—Christ Church; *Faith V.*—Grace Lower Church; Organ Evangelical Church; *Fayetteville*—First Presbyterian Church; *Flat Rock*—Church of Saint John-in-the-Wilderness; *Fletcher*—Calvary Church; *Hendersonville*—Saint James Church; *Milton*—Milton Church; *Murfreesboro*—Methodist Church; *New Bern*—Presbyterian Church; Saint Paul's Church; *Old Town*—Bethabara Moravian Church; *Orton*—Saint Philip's Church; *Raleigh*—Christ Church; *Winston-Salem*—Home Moravian Church.

OREGON: *West Union*—West Union Baptist Church

OHIO: *Atwater*—Congregational Church; *Brecksville*—Congregational Church; *Bristolville*—Congregational Church; Methodist Church; *Cincinnati*—Methodist Episcopal Church; Saint Peter's Cathedral; *Claridon*—Congregational Church; *Colebrook*—Freewill Baptist Church; *Elizabethtown*—Presbyterian Church; *Gates Mills*—Saint Christopher's-by-the-River Church; *Hudson*—Chapel; *Kinsman*—Congregational-Presbyterian Church; *Kirtland*—Kirtland Mormon Temple; *North Olmstead*—Universalist Church; *Streetsboro*—Baptist Church; *Tallmadge*—Congregational Church; *Twinsburg*—Twinsburg Congregational Church; *Weymouth*—First Congregational Church; *Zoar*—Episcopal Church.

PENNSYLVANIA: *Berwick V.*—Methodist Episcopal Church; *Bethlehem*—Moravian Church; *Cherry Tree*—Cherry Tree Presbyterian Church; *Coudersport*—Presbyterian Church; *Edinboro*—First Constitutional Presbyterian Church; *Irvine*—Irvine Presbyterian Church; *Lancaster*—Lutheran Church of the Holy Trinity; *Meadville*—Independent Congregational Church; *Middletown*—Saint Peter's Church; *North East*—First Baptist Church; *Paxtang*—Presbyterian Church; *Philadelphia*—Christ Church; "Gloria Dei" (Old Swedes Church); Trinity Church; *Philipsburg*—Union Church; *Pittsburgh*—Saint Peter's Protestant Episcopal Church; *Pittsfield*—Church; *Pleasantville*—Free Methodist Church; *Riceville*—Congregational Church; *Trappe*—Old Trappe Church; *Wapwallopen*—Union Reformed and Lutheran Church; *Waterford*—Saint Peter's Episcopal Church; *Woodcock*—Methodist Church; *Wysox*—Presbyterian Church.

PUERTO RICO: *San German*—Templo de Porta Coeli; *San Juan*—Capilla del Cristo; Iglesia de San Jose.

RHODE ISLAND: *Newport*—Jewish Synagogue; *Providence*—Beneficent Congregational Church; First Congregational Church; Saint John's Church; Westminster Congregational Church; *Wickford*—Saint Paul's Episcopal Church.

SOUTH CAROLINA: *Abbeville*—Episcopal Church; *Charleston*—Bethel Methodist Church; Beth Elohim Synagogue; First Presbyterian Church; Huguenot Church; Orphans' Home Chapel; Saint John's Lutheran Church; Saint Mary's Roman Catholic Church; Saint Michael's Protestant Episcopal Church; Saint Philip's Protestant Episcopal Church; Second Presbyterian Church; *Charleston V.*—Saint Andrew's Church; *Cheraw*—Saint David's Church; *Cordesville V.*—Strawberry Chapel; *Edisto Island*—Presbyterian Church; *Georgetown*—Church of Prince George Winyah; *Georgetown V.*—Negro Baptist Church; *Goose Creek*—Saint James Church; *Greenville*—Christ Episcopal Church; *Huger V.*—Pompion Hill Chapel; *Moncks Corner*—Biggin Church; *Pinopolis V.*—Blackoak Church; *Saint Stephens V.*—Saint Stephen's Church; *Santee*—Saint James Church; *Sheldon*—Prince William's Church; *Sumter V.*—Church of the Holy Cross; General Sumter's Tomb and Chapel; High Hills Baptist Church; *Wando V.*—Saint Thomas and Saint Dennis Church.

TENNESSEE: *Columbia V.*—Zion Church.

TEXAS: *Anderson*—Baptist Church; *Castroville*—First Catholic Church; First Lutheran Church; *Fredericksburg*—Saint Mary's Catholic Church; *Goliad*—La Bahia Mission Church; *Independence*—Baptist Church; *Jefferson*—Catholic Church; *Marshall*—First Methodist Church South; *Nacogdoches*—Sacred Heart Church; *Round Top*—Bethlehem Evangelical Lutheran Church; *San Antonio*—"The Alamo", Mission San Antonio de Valero; Mission Nuestra Senora de la Purisima Concepcion de Acuna; Mission San Francisco de la Espada; Mission San Jose y San Miguel de Aguayo; Mission San Juan de Capistrano; Saint Mark's Episcopal Church; San Fernando Cathedral; *San Elizario*—Mission Capilla de San Elizario Church; *Socorro*—Mission Nuestra Senora del Socorro; *Ysleta*—Mission Nuestra Senora del Carmen.

UTAH: *Salt Lake City*—Mormon Tabernacle.



- VERMONT: *Burlington*—Unitarian Church; *Grafton*—Congregational Church; *Middlebury*—Congregational Church.
- VIRGINIA: *Alexandria*—Christ Church; *Ashland V.*—Fork Church; *Brandy V.*—Little Fork Church; *Comorn V.*—Lamb's Creek Church; *Falls Church*—Falls Church; *Falmouth*—Union Church; *Fort Defiance*—Augusta "Old Stone Church"; *Gloucester V.*—Ware Church; *Kilmarnock V.*—Christ Church; *Lively V.*—Saint Mary's White Chapel; *Loretto V.*—Vauter's Church; *Mangohick*—Mangohick Church; *Millwood*—Old Chapel; *Negrofoot V.*—Mount Olivet Church; *Pohick V.*—Pohick Church; *Port Royal*—Saint Peter's Church; *Prince George V.*—Merchants Hope Church; *Richmond*—Saint John's Church; *Rumford V.*—Acquainton Church; *Smithfield V.*—Saint Luke's Church; *Stafford V.*—Aguia Church; *Tallys ville*—Saint Peter's Church; *Toano V.*—Hickory Neck Church; *Waterford*—Baptist Church; *West Point V.*—Saint John's Church; *Whitemarsh V.*—Abington Church; *Williamsburg*—Bruton Parish Church; *Yeocomico*—Yeocomico Church.
- WASHINGTON: *Chehalis V.*—Claquato Church; *Hillyard*—Saint Michael's Mission Church; *Montesano*—Old Methodist Episcopal Church; *Port Townsend*—Saint Paul's Protestant Episcopal Church; *Steilacoom*—Catholic Church; *White Swan*—Indian Methodist Episcopal Church.
- WEST VIRGINIA: *Charles Town V.*—Saint George's Chapel; *Lewisburg*—Presbyterian Church.
- WISCONSIN: *Burlington*—Immaculate Conception Church; *Green Bay*—Moravian Church; *Merton*—Baptist Church; *Milwaukee*—Saint Peter's Church; *New Diggings*—Saint Augustine's Church; *Paynesville*—Paynesville Cemetery Chapel; *Prospect*—Baptist Church; *Racine*—First Presbyterian Church.
- CITY GATES, *see* Gates and Gatehouses
- CITY HALLS, *see* Town and City Halls
- CLOISTERS, *see* Missions, Monasteries and Cloisters
- CLUBS, *see* Fraternal and Club Buildings
- COAST GUARD STATIONS
- NEW JERSEY: *Cape May Point*—Coast Guard Station.
- COLLEGE AND UNIVERSITY BUILDINGS
- ALABAMA: *Athens*—Founders' Hall of Athens College; *Montevallo*—Reynolds Hall, Alabama College; *Orion*—Alabama College; *Spring Hill*—Spring Hill College; *Summerfield*—Boys Methodist College; Dr. Hudson Building (Summerfield College); Dr. Jackson Building (Summerfield College); Main Building (Summerfield College); Music Building (Summerfield College).
- ARIZONA: *Tucson*—Old Main (University of Arizona).
- CONNECTICUT: *New Haven*—Connecticut Hall, Yale University.
- DISTRICT OF COLUMBIA: *Georgetown*—Old North Building (Georgetown University).
- GEORGIA: *Augusta*—Old Medical College; *Talbotton*—Straus Le Vert Memorial Hall.
- ILLINOIS: *Alton*—Loomis Hall, Shurtleff College; *Jacksonville*—Beecher Hall, Illinois College; *Jubilee*—Jubilee College; *Lebanon*—Old Main, McKendree College.
- IOWA: *Fairfield*—Ewing Hall (Parsons College).
- MARYLAND: *Annapolis*—McDowell Hall, Saint John's College; *Baltimore*—Davidge Hall, University of Maryland; School of Medicine, University of Maryland.
- MASSACHUSETTS: *Boston*—Rogers Building, Massachusetts Institute of Technology; *Cambridge*—Hollis Hall, Harvard College.
- MISSISSIPPI: *Washington*—Jefferson Military College.
- MISSOURI: *Saint Louis*—University Building.
- NEW JERSEY: *Hopewell*—Brown's College; *New Brunswick*—Queen's Building, Rutgers University; *Princeton*—Nassau Hall.
- NEW YORK: *Schenectady*—Union College Buildings.
- NORTH CAROLINA: *Davidson*—Maxwell Chambers Building, Davidson College; *Hendersonville*—Judson College; *Murfreesboro*—Chowan College; *Winston-Salem*—Salem College (Administration Building); Salem College (Brother's House); Salem College (Old Chapel Annex); Salem College (Sisters House).
- OHIO: *Cincinnati*—Farmers College; *Hudson*—North Hall, Western Reserve Academy.
- OREGON: *Forest Grove*—College Hall, Pacific University.
- PENNSYLVANIA: *Meadville*—Allegheny College, Bently Hall; *Philadelphia*—Franklin Institute; *Washington*—Washington and Jefferson College, Administration Building.
- RHODE ISLAND: *Providence*—Manning Hall, Brown University; University Hall, Brown University.
- SOUTH CAROLINA: *Charleston*—Charleston College.
- TEXAS: *Nacogdoches*—Nacogdoches University; *Plantersville*—Markey's Seminary Dormitory.
- VIRGINIA: *Charlottesville*—University of Virginia; *Williamsburg*—William and Mary College, Brafferton Hall; William and Mary College, Main Building.



COMMUNITY SECT BUILDINGS

INDIANA: *New Harmony*—Community House No. 2.  
IOWA: *Amana*—Community Buildings.  
OHIO: *Zoar*—Zoar Community.  
PENNSYLVANIA: *Ephrata*—"The Klosters".

CONVENTS

ALABAMA: *Mobile*—Convent of the Visitation.  
ARIZONA: *Florence*—Old Convent; Tucson V. Convent.  
ILLINOIS: *Galena*—Sisters of Mercy Convent.  
MISSISSIPPI: *Vicksburg*—Saint Francis Xavier Convent.  
MISSOURI: *Florissant*—Convent, Sisters of Loretto; *Saint Charles*—Sacred Heart Convent; *Sainte Genevieve*—Old Loretto Convent; *Saint Louis*—Convent, Sisters of Saint Joseph.  
NEW MEXICO: *Laguna Pueblo*—Mission Church and Convent of San Jose de Laguna.

CORNCRIBS, *see* Farm Buildings

COTTON GINS, *see* Farm Buildings

COURT HOUSES

ALABAMA: *Camden*—Court House; *Eutaw*—Court House; *Huntsville*—Old Court House; *Linden*—Old Court House; *Marion*—Court House; *Moulton*—Court House; *Saint Stephens*—Court House.  
ARIZONA: *Florence*—Court House; *Tombstone*—Court House.  
ARKANSAS: *Washington*—Court House (Confederate State Capitol).  
CALIFORNIA: *Downieville*—Court House; *Shasta*—Court House.  
CONNECTICUT: *New London*—Court House.  
DELAWARE: *New Castle*—Court House.  
GEORGIA: *Augusta*—Court House; *Dahlonega*—Court House; *Fairburn V.*—Old Campbell County Court House; *Knoxville*—Court House.  
ILLINOIS: *Beardstown*—Old Court House; *Chicago*—Cahokia Court House; *Decatur*—Old Court House; *Knoxville*—Old Court House; *Mount Vernon*—Appellate Court Building; *Oquawka*—Court House; *Thebes*—Old Court House.  
INDIANA: *South Bend*—Old Court House.  
KENTUCKY: *Greensburg*—Old Court House; *Henderson*—Court House.  
LOUISIANA: *Clinton*—Court House.  
MAINE: *Cedar Grove*—Pownalborough Court House.  
MARYLAND: *Ellicott City*—Court House; *Towson*—Court House.  
MISSISSIPPI: *Columbus*—Court House; *Raymond*—Court House; *Vicksburg*—Court House.  
MISSOURI: *Fulton*—Court House; *Independence*—Old Court House; *Sainte Genevieve*—Old Court House; *Saint Louis*—Old Saint Louis Court House.  
NEBRASKA: *Nebraska City*—Court House.  
NEW JERSEY: *Mount Holly*—Court House.  
NEW MEXICO: *Cimarron*—Old Court House.  
NEW YORK: *Albany*—Court of Appeals; *Johnstown*—Old Court House.  
NORTH CAROLINA: *Columbus*—Court House; *Edenton*—Court House; *Hillsboro*—Court House; *Lexington*—Court House; *Salisbury*—Court House.  
OHIO: *Dayton*—Court House; *Fremont*—Court House; *Painesville*—Court House.  
RHODE ISLAND: *East Greenwich*—Kent County Court House.  
SOUTH CAROLINA: *Camden*—Old Court House; *Charleston*—Court House; *Georgetown*—Court House.  
TEXAS: *Castroville*—Old Court House; *Jefferson*—Old Jefferson Court House; *Rio Grande City*—Old Court House; *San Elizario*—First El Paso County Court House.  
VIRGINIA: *Bowling Green*—Court House; *Charles City*—Court House; *Chatham*—Court House; *Cumberland*—Court House; *Goochland*—Court House; *King William*—Court House; *Lovingsston*—Court House; *Madison*—Court House; *Notoway*—Court House; *Smithfield*—Old Isle of Wight Court House; *Stafford*—Court House Buildings; *Warsaw*—Court House.  
WASHINGTON: *Bellingham*—Old Court House; *Chehalis V.*—Jackson Prairie Court House; *Colville V.*—Holst House—Court House; *Dungeness V.*—Court House; *San De Fuca V.*—Old Court House.  
WEST VIRGINIA: *Charles Town*—Court House.  
WISCONSIN: *Dodgeville*—Court House.

COVERED BRIDGES

ALABAMA: *Allsboro V.*—Big Bear Creek Covered Bridge; Cripple Deer Creek Covered Bridge; *Cherokee V.*—Buzzard Roost Covered Bridge; *Eastaboga V.*—Covered Bridge.  
CALIFORNIA: *Bridgeport*—Covered Bridge; *Knights Ferry*—Covered Bridge.  
DELAWARE: *Beaver Valley*—Smith's Covered Bridge.  
GEORGIA: *Atlanta V.*—Covered Bridge.  
ILLINOIS: *Homer V.*—Covered Wooden Bridge; *Oquawka V.*—Eames Covered Bridge; Jack's Mill Covered Bridge.

COVERED BRIDGES—*Continued.*

- INDIANA: *Rushville V.*—Kennedy Covered Bridge.  
 IOWA: *Carlisle V.*—Covered Bridge.  
 KENTUCKY: *Cynthiana*—Covered Bridge.  
 MAINE: *South Windham V.*—Covered Bridge.  
 MARYLAND: *Jerusalem V.*—Covered Bridge.  
 MASSACHUSETTS: *Ludlow-Wilbraham*—Covered Bridge; *Montague City*—Covered Bridge; *Pepperell*—Jewett's Covered Bridge.  
 MISSISSIPPI: *Steens V.*—Covered Bridge.  
 NEW HAMPSHIRE: *Contoocook*—Contoocook Covered Bridge; *Hopkinton V.*—Covered Bridge; *Orford*—Covered Bridge.  
 NEW YORK: *Blenheim*—Covered Bridge; *Rifton V.*—Perrine's Covered Bridge.  
 OHIO: *Clarksville*—Covered Bridge; *Collinsville V.*—Covered Bridge. *Hamilton V.*—New London Pike Covered Bridge; *Newton Falls*—Covered Bridge; *North Lewisburg V.*—Covered Bridge over Big Darby Creek; Covered Bridge over Spain's Creek.  
 PENNSYLVANIA: *Philadelphia*—Covered Bridge; *Waterford*—Covered Bridge; *West Newton V.*—Bells Mill Covered Bridge.  
 VIRGINIA: *Cumberland V.*—Covered Bridge.  
 WISCONSIN: *Cedarburg V.*—Covered Bridge.

CUSTOM HOUSES

- DISTRICT OF COLUMBIA: *Georgetown*—Custom House.  
 GEORGIA: *Savannah*—Custom House.  
 LOUISIANA: *New Orleans*—Spanish Custom House.  
 MARYLAND: *Chestertown*—Old Custom House.  
 MASSACHUSETTS: *Annisquam*—Custom House.  
 MICHIGAN: *Detroit*—Custom Building.  
 MINNESOTA: *Saint Paul*—Custom House.  
 NEW HAMPSHIRE: *Portsmouth*—Old Custom House.  
 PENNSYLVANIA: *Erie*—Old Customs House; *Philadelphia*—Custom House.  
 SOUTH CAROLINA: *Charleston*—United States Customs House.  
 VIRGINIA: *Yorktown*—Custom House.

DAIRIES

- ALABAMA: *Camden V.*—Felix Tait Plantation Dairy; *Huntsville*—Cabaness House Dairy; *Sylacauga V.*—"Sellwood" Dairy; *Tuscaloosa*—President's House (University of Alabama Campus) Dairy.  
 ARKANSAS: *Little Rock V.*—McHenry House Dairy.  
 KENTUCKY: *Shelbyville V.*—Cross Keys Tavern Milk House.  
 MARYLAND: *Dawsonville V.*—Dawson House Dairy; *Kingsville V.*—Bellevue Milk House; *Olney*—Olney House Dairy; *Poolesville*—Dairy of House; *Redland V.*—"The Ridge" (Magruder House) Dairy; *Seneca*—"River View" Dairy.  
 MICHIGAN: *Dexter*—Judge Dexter House Milk House.  
 NEW YORK: *East Hampton*—Payne Memorial (Home Sweet Home) Milk House.  
 NORTH CAROLINA: *Buckland*—Smith House Dairy; *Murfreesboro*—Smith House Dairy; *Tillery*—Tillery House Dairy.  
 VIRGINIA: *Comorn V.*—"Marmion" Dairy; *Dunnsville V.*—"Bathurst" Dairy; *Fairfax*—Hope Park Dairy; *Fork Union V.*—"Bremo", James River, Dairy; *Grafton V.*—Poor Farm Dairy House; *Petersburg*—Dunn House Dairy; *Staunton V.*—"Folly Farms" (Cochran House) Dairy.  
 WEST VIRGINIA: *Charles Town V.*—Claymont Court Dairy.

DEANERIES, *see* Rectories, Parsonages, etc.

DOG-RUN TYPE BUILDINGS

- ALABAMA: *Chestang*—Chestang House; *Dawes*—Vogtner Farm House; *Forkland V.*—Strawberry Hill Plantation (Walton House) Quarters; *Fort Mitchell*—Johnson House; *Greenville V.*—Womack-Crenshaw Plantation Quarters; *Mount Vernon*—Beasley House; *Rogersville V.*—Cunningham House; Weaver House; *Spring Valley V.*—"Belmont" Quarters; *Town Creek V.*—Freeman Goode House (Hall House) Quarters; *Watsonia*—"Thornhill" (Thornton Plantation) Quarters; *Wheeler Station*—General Wheeler House (Early House) Quarters.  
 GEORGIA: *Marshallville V.*—Stage Coach Inn.  
 MISSISSIPPI: *Aberdeen*—Woods House; *Edwards V.*—Messinger House.  
 MISSOURI: *Barnhart*—Slave Cabin, "The Cedars"; *Racola*—Bequette House.  
 SOUTH CAROLINA: *Anderson V.*—Varennas Tavern.  
 TENNESSEE: *Gallinburg V.*—Bales House; *Nashville V.*—"Belle Meade" Quarters.  
 TEXAS: *Austin V.*—Ireland House; *Castroville V.*—De Montel House; *Center*—Jones House; *Columbus V.*—Tait Plantation House; *Independence*—General Robertson House; *Lufkin V.*—Gann House; *Pendleton Ferry*—Gaines-McGowan House.  
 WASHINGTON: *Walla Walla V.*—Clark Cabin.

DRUG STORES

MINNESOTA: *Duluth*—First Drug Store.

NEW YORK: *New York*—Apothecary's Shop; Olliffe Pharmacy.

SOUTH CAROLINA: *Charleston*—Dr. Turnbull's Apothecary Shop.

VIRGINIA: *Alexandria*—Leadbeater Drug Store; Leadbeater-Stabler Apothecary Shop; *Leesburg*—Drug Store; *Waterford*—Apothecary Shop; *Yorktown*—Medical Shop.

DWELLINGS, DOMESTIC, *see* note heading this index.

EXCHANGES

NEW YORK: *New York*—Metal Exchange Building.

PENNSYLVANIA: *Philadelphia*—Merchants' Exchange.

FACTORIES AND WAREHOUSES, *see also* Mills.

ALABAMA: *Mobile*—Cotton Warehouse; *Tuscumbia*—Old Carriage Factory.

CALIFORNIA: *Knights Ferry*—Tulloch Mill and Warehouses; *San Gabriel*—Industrial Shops; *San Juan Capistrano*—Shops; *Weaverville*—Brewery.

GEORGIA: *Columbus*—Muscogee Mills and Warehouse; *Savannah*—Factor's Warehouse.

ILLINOIS: *Galena*—Warehouse.

KENTUCKY: *Grahamton*—Textile Mill and Storage Warehouse.

MARYLAND: *Baltimore*—Sugar House.

MASSACHUSETTS: *Beverly*—Foster Warehouse; *Boston*—Warehouse; *Chatham*—Enoch Harding's Salt Works; *Newburyport*—The Globe Steam Mills; *Salem*—Crowninshield Warehouse.

MINNESOTA: *Minneapolis*—Pillsbury "A" Mill.

NEW HAMPSHIRE: *Portsmouth*—Sheafe Warehouse.

NEW YORK: *Onondaga Hill*—Easton Storehouse.

OHIO: *Zoar*—Brewery.

PENNSYLVANIA: *Bolton*—Henry Gun Factory.

SOUTH CAROLINA: *Charleston*—Bennett's Rice Mill.

TEXAS: *Chenango*—Chenango Sugar Mill.

VIRGINIA: *Alexandria*—Warehouse, rear 105 South Union Street; Warehouses, 101–105 South Union Street; *Fredericksburg*—Stone Warehouse; *Petersburg*—Stone Warehouse; *Richmond*—Pohlig Factory; *South Richmond*—Dunlop Mills.

WISCONSIN: *Hamilton*—Concordia Mills.

FARM BUILDINGS *including* Granaries, Corncribs, Pigeon Houses, Smokehouses, Cotton Gins, Ice Houses, etc.; *see also* Dairies, Barns and Sheds, Well Structures.

ALABAMA: *Aliceville*—Hughes House Smokehouse; *Aliceville V.*—Hughes House Shed; *Allenton*—Grace House Smokehouse; *Boligee V.*—"Hill of Howth" (McKee-Gould House) Smokehouse; *Weston Plantation* Smokehouse; *Burkville V.*—Stone-Young Plantation Smokehouse; *Camden V.*—Capell House Syrup Mill; *Dry Forks Plantation* Chicken House; *Colonel Kilpatrick House* Smokehouse; *Felix Tait Plantation* Smokehouse; *Robert Tait Plantation* Smokehouse; *Cherokee V.*—Cunningham Plantation Smokehouse; *Coatopa*—Patton House Smokehouse; *Cottonton V.*—Cliatt Plantation Mule Cotton Gin; *Dawes*—Vogtner Farm House Smokehouse; *Dayton*—"Magnolia Grove" Smokehouse; *Demopolis*—"Bluff Hall" (Lyon-Smith House) Smokehouse; *Eutaw*—Banks House Smokehouse; *Dunlap House* Smokehouse; *Smith House* Corncrib; *Faunsdale V.*—"Cedar Grove" (Walker House) Smokehouse; *Florence V.*—"The Forks" (Jackson House) Smokehouse; *Franklin V.*—Mule Gin; *Greensboro*—Ott's House Ice House; *Ott's House* Smokehouse; *Greenville V.*—Crenshaw Plantation Corncribs; *Helena V.*—Dunham Plantation Mule Cotton Press; *Huntsville*—Cabaness House Smokehouse; *Dr. Fearn-Garth House* Smokehouse; *Huntsville V.*—"Greenlawn" (Otie House) Smokehouse; *Robinson-Dilworth House* Smokehouse; *Steele-Fowler House* Ice House; *Wade House* Smokehouse; *Jefferson*—Grant House Smokehouse; *Grant House* Tool House; *Leighton*—"The Oaks" Smokehouse; *Lowndesboro*—Haygood House Smokehouse; *Marengo*—Pearson House Smokehouse; *Millers Ferry*—Sellers House Smokehouse; *Mount Ida V.*—Carlton-Autry House Smokehouse; *New Market V.*—"Five Oaks" (Laxon House) Smokehouse; *Oakhill*—Ramsey House Smokehouse; *Oxford*—Snow House Granary; *Selma*—Watts-Parkman-Gillman House Smokehouse; *Selma V.*—Kenan House Smokehouse; *Shorterville V.*—Smith House Smokehouse; *Sylacauga*—Cook House Smokehouse; *Sylacauga V.*—Reynolds House Smokehouse; *Tuscaloosa*—Peck House Smokehouse; *President's House* (University of Alabama Campus) Smokehouse; *Tuscumbia*—Carroll House Smokehouse; *Uniontown*—"Pitts Folly" Ice House; *Wheeler Station*—General Wheeler House (Early House) Ice House; *General Wheeler House* (Early House) Smokehouse.

ARKANSAS: *Little Rock V.*—McHenry House Smokehouse.

CALIFORNIA: *Almaden*—Carson House Dove Cote; *Lebec V.*—Fort Tejon Smokehouse; *Piru V.*—Rancho Camulos Winery.

CONNECTICUT: *Lakeville*—Holley House Shed; *Winsted*—Rockwell House Shed.

DELAWARE: *Coochs Bridge*—Cooch House Smokehouse; *Frederica V.*—"Mordington" (Douglas House) Smokehouse.



FARM BUILDINGS—*Continued.*

- DISTRICT OF COLUMBIA: *Washington*—Ruppert House Ice Houses.
- GEORGIA: *Lexington*—Cox-Chedel-Johnston House Dove Cote; Pigeon House.
- ILLINOIS: *Cahokia*—Jarrot House Smokehouse; *Columbia*—Grosse House Smokehouse; *Marengo*—Rogers House Smokehouse; *Onarga*—"Larch Farm", Pinkerton House Winery.
- KENTUCKY: *Lexington*—"Rose Hill" (Buckner House) Smokehouse; *Paris V.*—"Mount Lebanon" (Governor Garrard House) Smokehouse.
- LOUISIANA: *Convent V.*—Uncle Sam Plantation Pigeon House; *Hahnville*—Homeplace Plantation Pigeon House; *Mount Airy V.*—Dove Cote, Angelina Plantation; *New Roads V.*—Parlange Plantation Pigeon House.
- MARYLAND: *Buena Vista*—"Marietta" Ice House; *Cockeysville V.*—"Hayfields" Ice House; "Hayfields" Smokehouse; *Collington V.*—"Belair" Ice House; *East New Market*—The Old House of the Hinges Corncrib; The Old House of the Hinges Smokehouse; *Easton V.*—Wye House Corncrib; Wye House Smokehouse; *Frederick V.*—"Rose Hill" Smokehouse; *Largo*—"Northampton" Granary; *Lusby V.*—Corncrib on the Cliffs; *Olney V.*—"Falling Green" Granary; *Poolesville*—"Little Oak Manor" Smokehouse; *Redland V.*—"The Ridge" (Magruder House) Smokehouse; *Rosaryville V.*—"Mount Airy" (Dower House) Green House; *Seneca*—"Monte Video" Ice House; "River View" Ice House; *Somerset*—"Milton" (Loughborough House) Smokehouse; *Towson V.*—"Hampton" Granary; "Hampton" Greenhouse.
- MASSACHUSETTS: *Kingston*—Captain Willett House Shed; *Manchester*—Major Forster House Shed; *Waltham*—"The Vale" Greenhouse; *Woburn*—Colonel Baldwin House Tool Shed.
- MICHIGAN: *Manchester V.*—Porter House (Keeler Farm) Smokehouse.
- MISSISSIPPI: *Blakely*—Blakely Gin.
- MISSOURI: *Afton V.*—"White Haven" (Grant-Dent House) Smokehouse.
- NEW HAMPSHIRE: *Hampton Falls*—Cram House Corncrib.
- NEW JERSEY: *Arneytown*—Arneytown Tavern (Lawrie House) Ice House; *Auburn*—Scull (Humphreys) House Smokehouse; *Bordentown*—Gilder House Smokehouse; *Camden*—Nicholson House Smokehouse; *Closter*—De Clerque House Corncrib; De Clerque House Smokehouse; *Creamridge V.*—Meirs House Smokehouse; *Dover V.*—Washington Arms Tavern Smokehouse; *Eayrestown*—Githens Farm Ice House; Githens Farm Smokehouse; *Evesboro V.*—Hewlings House Cheese House; *Haddonfield*—Elkinton House Smokehouse; Haddon House Brew House; *Ho-Ho-Kus*—"Hermitage" Smokehouse; *Jobstown V.*—Black's Smokehouse; *Lawrenceville V.*—"Glencairn" Smokehouse; *Merchantville V.*—Wick Farm Ice House; Wick Farm Smokehouse; *Mickleton*—Otto House Smokehouse; *Moorestown V.*—Tallman Smokehouse; *Morristown*—Wick House Corncrib; Wick House Smokehouse; *Old Tappan*—Gerrit J. Haring House Corncrib; *Paramus*—Jacob Zabriskie House Corncrib; Jacob Zabriskie House Smokehouse; *Rochelle Park*—Demarest House Smokehouse; *Shrewsbury*—Allen House Smokehouse; *South Pemberton*—Burr House Smokehouse; *Washington Valley*—Smith House Smokehouse; *Wrightsville*—"Marino Hill", Wright House Ice House; "Marino Hill", Wright House Smokehouse.
- NEW YORK: *Brooklyn*—Wyckoff House, 1325 Bushwick Avenue, Smokehouse; *Feura Bush*—Vadney House Smokehouse; *Creswell V.*—Granary, "Somerset" (Collins House); *Murfreesboro*—Smith House Smokehouse; *Tarboro*—Cotton Press.
- OHIO: *Camp Dennison*—Camp Dennison (Officers' Quarters and Guard House) Smokehouse; *Georgetown*—Thompson House Smokehouse.
- PENNSYLVANIA: *Fayette City V.*—Colonel Cook House Smokehouse; *Jenkintown*—"Alvethorpe" Greenhouse; *Philadelphia*—"Gentilhommeière" Smokehouse; *West Eldred*—Lamphier House Smokehouse; *Williamsport*—Updegraff House Granary.
- RHODE ISLAND: *Providence*—Dexter House (Hinckley) Corncrib.
- SOUTH CAROLINA: *Charleston*—Blacklock House Tool Shed; *Eutaw Springs V.*—"Pond Bluff" Smokehouse; *Pinopolis V.*—"North Hampton" Smokehouse; *Wedgefield V.*—"Melrose" (Singleton Plantation) Smokehouse.
- TENNESSEE: *Gatlinburg V.*—Bales House Corncrib; *Limestone*—Gillespie-Klepper House Smokehouse.
- TEXAS: *Poth V.*—Beauregard Ranch Smokehouse.
- VIRGINIA: *Chantilly*—"Sully" Smokehouse; *Comorn V.*—"Marmion" Ice House; "Marmion" Smokehouse; *Danville V.*—Dan's Hill Smokehouse; *Dunnsville V.*—"Bathurst" Smokehouse; *Fairfax*—Hope Park Smokehouse; *Fork Union V.*—"Bremon", James River, Smokehouse; *Fort Belvoir V.*—"Woodlawn" Smokehouse; *Fredericksburg V.*—Smokehouse; *Hillsborough*—"Hillsborough" Storehouse; *Huguenot V.*—"Keswick" Smokehouse; *Kilmarnock V.*—"Ditchley" Smokehouse; *Milkwood V.*—"Saratoga" Smokehouse; *Petersburg*—Dunn House Smokehouse; *Providence Forge*—Dr. Potts House Smokehouse; *Richmond V.*—"Malvern Hill" Ice House; *Shirley*—"Shirley" Pigeon House; *South Boston*—"Berry Hill" Smokehouse; *Staunton V.*—"Folly Farms" (Cochran House) Ice House; *Stratford*—Startford Hall Mill; *Toano V.*—"Windsor Castle" Smokehouse; *Warsaw*—"Mount Airy" Orangerie; *Yorktown*—Swan Tavern Smokehouse.
- WASHINGTON: *Tacoma*—Granary, Fort Nisqually.
- WEST VIRGINIA: *Myerstown V.*—"The Rocks" (Lewis House) Smokehouse.

## FENCES

ALABAMA: *Camden*—McIntosh House Fence; *Demopolis*—"Bluff Hall" (Lyon-Smith House) Fence; Glover Family Mausoleum Fence; *Eutaw*—Dunlap House Fence; White-McGiffert House Fence; *Mobile*—Barton Academy Fence; Christ Church Fence; Conti House Fence; Convent of the Visitation Fence; Ford House Fence; "Four Sisters" (Forsyth House) Fence; Huger-Douglas Houses Fence; Madam Le Vert House Fence; Lyons House Fence; Magnolia Cemetery Fences; Marine Hospital Fences; McGill Institute Fence; McMillan House Fence; Middleton House Fence; Dr. Mohr House Fence; Admiral Semmes House Fence; Waring House Fence; Fence at 250 Government Street; Fence at 251 Saint Joseph Street; Fence at 153 Saint Louis Street; Fence at 154 Saint Louis Street; Fence at 215 South Conception Street; Fence at 456 South Conception Street; Fences, Mobile Cemetery; Sledge House Fence; *Montgomery*—Saffold House Fence; *Oakhill*—Ramsey House Fence; *Sylacauga V.*—"Sellwood" Fence; *Tuscaloosa*—Peck House Fence; *Wheeler Station*—General Wheeler House (Early House) Fence.

ARIZONA: *Tombstone*—Wood Fence; *Little Rock*—Old State Capitol Fence.

CONNECTICUT: *Greenwich V.*—Mead House Fence; *Hadlyme*—Selden House Fence; *Hamburg*—Captain Johnson House Fence; *Middletown*—Alsop House Fence; *Woodbury*—Masonic Temple Fence.

GEORGIA: *Augusta*—Oertel House Fence; *Clinton*—Lowther Hall Fence; *High Shoals*—Casulon Plantation Fence; *Savannah*—Sorrel-Weed House Fence.

ILLINOIS: *Batavia*—Burke House Fence; *Chicago*—McCormick House Fence; Old Second Baptist Church Fence; Strong House Fence; Fence at Huron and Wabash Avenues; Fence, 1000 North Dearborn Street; Fence at 1153 North Dearborn Street; Fence at 1156 North Dearborn Street; Fence at 1159 North Dearborn Street; Fence at 1210 North Dearborn Street; Fence at 1237 North Dearborn Street; Fence at 1339 North Dearborn Street; Fence at 1362 North Dearborn Street; Fence at 720 North Rush Street; Fence at 613 North Wabash Avenue; Fence at 650 Rush Street; Fence at 701 Rush Street; Fence at 711 Rush Street; Fence at 1133 West Washington Boulevard; Fences at 1352–1362 West Washington Boulevard; *Columbia*—Grosse House Fence; *Galena*—Hemsstead House Fence; General Smith House Fence.

INDIANA: *Indianapolis*—Macy House Fence; *Madison*—Shrewsbury House Fence.

LOUISIANA: *New Orleans*—Beauregard House Fence; Presbyter House Fence.

MARYLAND: *Baltimore*—Washington Monument Fence; *Churchville V.*—Snake Fence; *Laurel*—"Montpelier" (Snowden-Long House) Fence; *Leonardtown V.*—"Mulberry Fields" Fence; *Millstone Landing V.*—"Mattapany" Fence.

MASSACHUSETTS: *Beverly*—Cabot House Fence; Foster House Fence; Kilham House Fence; *Cambridge*—Fort Washington Fence; Longfellow House Fence; *Charleston*—Andrews-Getchell House Fence; Fence of Commandant's House, Navy Yard; *Charlestown*—Hyde-Lincoln House Fence; *Chelmsford*—Fiske House Fence; *Dorchester*—Bird-Sawyer House Fence; Clap House Fence; *Duxbury*—Caesar House Fence; *Georgetown*—Captain Nelson Fence; White Horse Tavern Fence; *Hingham*—General Lincoln House Fence; *Ipswich*—Congregational Parsonage Fence Post; Dr. Dane House Fence; Heard House Fence; *Kingston*—Sever House Fence; *Marshfield*—Weatherbee House Fence; *Medford*—Colonel Royall House Fence; *Milton*—Governor Hutchinson House Fence; *Nantucket*—Sanford House Fence; Swift House Fence; *Newburyport*—Cushing House Fence; Moulton House Fence; Pierce-Knapp-Perry House Fence; Thibault House Fence; Wheelwright House Fence; *Newton*—Jackson House Fence; *North Andover*—F. B. Kittredge House Fence; *Quincy*—Adams House Fence; *Rowley*—Billings House Fence; *Salem*—Andrew-Safford House Fence; Bowker House Fence; Cook-Oliver House Fence; Dodge House Fence; *Manchester*—Major Forster House Fence; Gardner-White-Pingree House Fence; General Hawkes House Fence; Loring-Emmerton House Fence; Manning House Fence; Peirce House Fence; Pickering House Fence; Robinson House Fence; Saltonstall House Fence; *Sharon*—Cobb's Tavern Fence; *Springfield*—Alexander House Fence; *Waltham*—"The Vale" House Fence; *Woburn*—Count Rumford House Fence.

MINNESOTA: *Afton*—Mackey House Fence.

MISSISSIPPI: *Mannsdale*—Chapel of the Cross Fences; *Natchez*—"Rosalie" Fence; *Vicksburg*—Lake House Fence; Shannon House Fence.

NEBRASKA: *Florence*—Mitchell House Fence.

NEW HAMPSHIRE: *Exeter*—Emery House Fence.

NEW JERSEY: *Belleville*—Rose Cottage Fence; *Bordentown*—Gilder House Fence; *Burlington*—Collins House Fence; General Grant House Fence; *Chatham*—Crane House Fence; *Flagtown V.*—Du Bois House Fence; *Haddonfield*—Eggman House Fence; Indian King Tavern Fence; Roberts House Fence; *Jersey City*—Van Vorst House Fence; *Lambertville*—Holcombe House Fence; *Leeds Point*—Leeds House Fence; *Madison*—Bruen House Fence; *Mays Landing*—Mays Landing Presbyterian Church Fence; *Mendham*—Phoenix House Fence; *Millstone*—Washington's Headquarters (Van Doren House) Fence; *Morristown*—Schuyler-Hamilton House Fence; Wick House Fence; *Newark*—Lloyd House Fence; Nichols House Fence; *New Brunswick*—Fitz-Randolph House Fence; *Paterson*—Passaic County Jail Fence; *Perth Amboy*—Governor's House Fence; *Plainsboro V.*—Colonel Britton House Fence; *Pompton Lakes V.*—Colfax House Fence; *Rahway*—Merchant's and Drover's Tavern Fence; *Roadstown V.*—Howell House Fence; *Shrewsbury*—Allen House Fence; Christ Episcopal Church Fence; *Somerville*—Wallace House Fence; *Tenafly*—Westervelt House Fence; *Totowa*—Garretson House Fence; *Trenton*—Stokes House Fence.

NEW MEXICO: *Santa Fe*—Borrego House (McCormick Prize House) Fence.



FENCES—*Continued.*

NEW YORK: *Albany*—Widow Sturtevant House Fence; *Bethlehem*—"Sunnybrook" Fence; *Brooklyn*—Wyckoff House, 1325 Bushwick Avenue, Fence; *Centerport*—Suydam House Fence; *Clarkson*—Jewett House Fence; *Dover Plains*—Taber-Wing House Fence; *East Hampton*—Gardiner Windmill Fence; Mulford House Fence; Payne Memorial (Home Sweet Home) Fence; *Geneva*—Chapman House Fence; *Hempstead*—Saint George's Church Fence; Maspeth—Woodward House Fence; *Minden*—Widanka House Fence; *New Paltz*—Freer House Fence; *New York*—Fordham House Fence; Edwin Forrest House Fence; Gridley House Fence; Harper House Fence; Hazlet House Fence; Meeting House of Society of Friends' Fence; Mott House Fence; Saint Luke's Chapel Fence; Saint Peter's Episcopal Church Fence; Saint Therese's Roman Catholic Church Fence; Tredwell House Fence; Varian House Fence; Fence at Washington Square, North, N. E. corner; Fence at 7 Washington Square; Fence at 8 Washington Square, North; Fence at 61 Washington Square, South; Fence at 132 West Fourth Street; Fence at 116 West Eleventh Street; Fences of Row Houses, 4-10 Grove Street; *Old Chatham*—Wilbor House Fence; *Red Hook*—Martin House Fence; *Ridgewood*—Covert House Fence; Van Anda (Van Enden) House Fence; *Rochester*—Brewster House Fence; Hills House Fence; *Schenectady*—Fence at 10-12 North Street; *Seaford*—Verity House Fence; *Setauket*—Thompson House Fence; *Troy*—Cluett House Fence; *Valhalla V.*—Miller House Fence; *West Hills*—Walt Whitman Birthplace Fence.

NORTH CAROLINA: *Creswell V.*—"Magnolia" Fence; *Edenton*—Saint Paul's Episcopal Church Fence; *Edenton V.*—Haynes Manor House Fence; *Halifax*—Constitution House Fence; *Hertford V.*—"Stockton" Fence; *Murfreesboro*—Smith House Fence; *Wilmington*—Dudley House Fence.

OHIO: *Zoar*—Zeeb House Fence.

OREGON: *Gold Hill V.*—Rock Point Tavern Fence; *Jacksonville V.*—Bybee House Fence; *Lorane V.*—Cartwright House Fence; *Reedville*—Reed House Fence.

PENNSYLVANIA: *Eldred*—Chrisman House Fence; *Fayette City V.*—Colonel Cook House Fence; *Forty Fort*—Culver House Fence; Real House Fence; *Germantown*—Johnson House Fence; "Wyck" (Hains House) Fence; *Gettysburg V.*—Leister House Fence; *Honesdale*—Thompson House Fence; *Middletown*—Saint Peter's Church Fence; *Nanticoke*—Mill House Fence; *Nittany*—Schaeffer House Fence; *Paxtang*—Elder House Fence; *Paxtang V.*—Martin-Lescure House Fence; *Philadelphia*—"Bellaire" (Singley House) Fence; *Pittsburgh*—Shoenberger House Fence; *Plymouth*—Colonel Wright House Fence; *Scranton*—Silkman House Fence; *South Park*—Miller House Fence; *Valley Forge*—Washington's Headquarters Fence; *Wilkes-Barre*—Pickering House Fence; *Wyoming*—Sweetland House Fence.

RHODE ISLAND: *Belleville*—"Mobra Castle" (Phillips House) Fence; *Bristol*—General George De Wolfe's House Fence; Warren House Fence; *Kenyon*—Samuel Clarke House Fence; *Kingston*—Hagadorn House Fence; *Newport*—Captain Mawdsley House Fence; Spencer House Fence; Wanton-Lyman-Hazard House Fence; *Providence*—John Brown House Fence; Fence of Dexter House, 957 North Main Street; Dorr House Fence; Governor Hopkins House Fence; Hoppin House Fence; Ives House Fence; Mason-Tockwotton House Fence.

SOUTH CAROLINA: *Charleston*—Aiken House Fence; Allston House (Middleton-Smith House) Fence; Governor Bennett House Fence; Beth Elohim Synagogue Fence; Miles Brewton House Fence; Edward-Smythe House Fence; Fickin House Fence; First Presbyterian Church Fence; Gibbs House Fence; Huguenot Church Fence; Lucas House Fence; Old City Powder Magazine Fence; Old Marine Hospital Fence; Roper House Fence; Saint Michael's Protestant Episcopal Church Fence; United States Customs House Fence; Fence at East Bay and South Battery; Fence at 301 East Bay Street; Fence at 332 East Bay Street; Fence on South Battery Street between King and Meeting Streets; *Eutaw Springs V.*—"Pond Bluff" Fence.

TENNESSEE: *Columbia V.*—"Clifton Place" (General Pillow House) Fence; "Rattle and Snap" (Polk-Granbery House) Fence; *Knoxville*—Blount House Fence.

TEXAS: *Anderson*—Bogess House Fence; Buchanan House Fence; Womack House Fence; *Bastrop*—Governor Sayer's House Fence; Wilbarger House Fence; *Bullard V.*—Loffin House Fence; *Carthage*—Snow House Fence; *Castroville*—First Lutheran Church Fence; Hoog House Fence; Marion House Fence; Tarde Hotel Fence; *Center*—Smith House Fence; *Cestahova V.*—Pawelek House Fence; *Chapel Hill*—Old Stage Coach Tavern Fence; *Cherry Spring*—Rode House Fence; *D'Hanis*—Ney House Fence; *Floresville V.*—Yndo House Fence; *Fredericksburg*—Dietz House Fence; Foerster House Fence; Pfeil House Fence; Tatsch House Fence; *Galveston*—Cherry House Fence; Rosenberg House Fence; Turner Hall (Albert House) Fence; *Goliad*—Davis House Fence; Peck House Fence; *Hill's Prairie*—Hill House Fence; *Independence*—Clark House Fence; Houston-Lea House Fence; General Robertson House Fence; G. A. Seward House Fence; Samuel Seward House Fence; *La Grange*—Kirsch House Fence; *Lockhart V.*—Blackwell House Fence; *Marshall*—Munce House Fence; *Mission Valley*—De Leon House Fence; *Nacogdoches*—Sterne House Fence; *New Braunfels*—Schmidt House Fence; *Palestine*—McNaughton House Fence; *Pendleton Ferry*—Gaines-McGowan House Fence; *Rockport*—Mathis House Fence; *Round Top*—Bethlehem Evangelical Lutheran Church Fence; Kneip House Fence; *Salado*—Robertson House Fence; *San Antonio*—O'Henry House (Porter House) Fence; Uhl House Fence; Uhl Store Fence; *San Augustine*—Blount House Fence; *San Augustine V.*—Garrett House Fence; *Seguin*—McCulloch House Fence; *Somerset*—Cowan House Fence; *Victoria*—Goldman House Fence; *Washington*—Brown House Fence; *Zapata V.*—San Bartolo Ranch Fence.

UTAH: *Salt Lake City*—Beehive House Fence.

VERMONT: *Bennington*—General Robinson House Fence; *Burlington*—Unitarian Church Fence.



FENCES—*Continued.*

VIRGINIA: *Alexandria*—Adam-Fairfax House Fence; Jockey Club Fence; Lee House Fence; Lewis House Fence; Lloyd House Fence; Fence of House at 310 South Lee Street; *Bacon's Castle*—Bacon's Castle Fence; *Capahosic*—"Baytop" Fence; *Fredericksburg*—Mary Washington House Fence; *Kempsville*—"Pleasant Hall" (Singleton House) Fence; *Lester Manor V.*—"Elsing Green" Fence; *Luray V.*—Fort Massanutten (Sickler House) Fence; *Madison V.*—Hebron Lutheran Church Fence; *Norfolk*—Whittle House Fence; *Petersburg*—Spottswood House Fence; Stone House Fence; *Petersburg V.*—"Wales" Fence; *Reid's Ferry*—"Pembroke" Fence; *Richmond*—Caskie House Fence; Greenhow House Fence; Linden Row Fence; John Marshall House Fence; Nolting House Fence; Palmer House Fence; Quarles House Fence; Tucker House Fence; Fence at Chamberlayne Avenue and Saint Peter Street; Fence at 804 East Clay Street; Fence at 2500 East Grace Street; Fence at 4 East Main Street; Fence at 2600 Marshall Street; Fence at 9 North Twenty-third Street; Fence at 102 South Third Street; Fence at 13 South Fifth Street; Fence at Twenty-first and Venable Streets; Fence at Twenty-fifth and Venable Streets; Fence at Twenty-eighth and East Franklin Streets; *Simonson V.*—"Morattico" Fence; *Smithfield*—Barrett House Fence; *Strasburg V.*—Fort Bowman (Harmony Hall) Fence; *Yorktown*—Swan Tavern Fence; *Warsaw V.*—"Menokin" Fence; *Waterford*—Patton House Fence; Fence of Cottage on Highway; *Westover V.*—"Westover" Fence; *Williamsburg*—Blair House Fence; Archibald Blair House Fence; Bland House Fence; De Neufville (Barlow) House Fence; McCandlish House Fence; Mercer House Fence; Page House Fence; Paradise House Fence; Randolph-Semple House Fence; William and Mary College, Fence; *Yorktown V.*—"Indian Fields" Fence; Moore House Fence.

WASHINGTON: *Chewelah V.*—King Cabin Fence; Waitt Cabin Fence; *Coupeville V.*—Doyle House Fence; *Oysterville*—John Crellen House (Heckes Hotel) Fence; Tom Crellen House Fence; Espey Estate House Fence; *Port Townsend*—Tucker House Fence; *Pullman V.*—Collins House Fence; *Steilacoom*—Captain Black House Fence; Gales House Fence; Wallus House Fence; *Wenas*—Longmire House Fence; *White Swan*—Indian Methodist Episcopal Church Fence; *White Swan V.*—Fort Simcoe Commandant House Fence.

WEST VIRGINIA: *Middleway*—Gilbert House Fence; *Morgantown V.*—Arnett House Fence.

WISCONSIN: *Kaukauna*—Grignon House Fence; *Mineral Point*—Fence of Cornish Miner's House No. 2; *Neenah*—Grand Loggery Fence; *Paynesville*—Paynesville Cemetery Chapel Fence; *Portage*—Indian Agency House Fence.

FIRE STATIONS

ALABAMA: *Mobile*—Fire Station No. 5; Phoenix Fire Station No. 6.

ARIZONA: *Tombstone*—Fire Station.

CALIFORNIA: *Knights Ferry*—Fire House.

MINNESOTA: *Duluth*—First Fire Hall; *Duluth V.*—Fire Tower.

NEW JERSEY: *Mount Holly*—Old Fire Department Building.

FORTS AND FORTIFICATIONS, *see also* Blockhouses and Garrisons

ALABAMA: *Dauphin Island*—Fort Gaines.

ARIZONA: *Bowie V.*—Fort Bowie; *Moccasin V.*—Pipe Spring Fort; *Patagonia V.*—Fort Crittenden; *Tucson V.*—Fort Lowell.

ARKANSAS: *Fort Smith*—Fort Smith.

CALIFORNIA: *Lebec V.*—Fort Tejon; *San Francisco*—Fort Winfield Scott.

FLORIDA: *Dry Tortugas*—Fort Jefferson; *Saint Augustine*—Fort Marion; *Saint Augustine V.*—Fort Matanzas; *Saint Johns Bluff*—Spanish-American War Fort.

GEORGIA: *Isle of Hope*—Wormsloe Plantation, Fort Wymberly; *Saint Simons Island*—Fort Frederica; *Sapelo Island*—Spanish Fort; *Savannah*—Fort Wayne; *Savannah V.*—Fort Pulaski.

ILLINOIS: *Rock Island*—Fort Armstrong.

LOUISIANA: *New Orleans, V.*—Spanish Fort.

MAINE: *Winslow*—Fort Halifax.

MARYLAND: *Hagerstown V.*—Fort Frederick.

MASSACHUSETTS: *Cambridge*—Fort Washington.

MICHIGAN: *Detroit*—Sally-Ports, Fort Wayne; *Mackinac Island*—Ramparts of Fort Mackinac.

MINNESOTA: *Fort Snelling*—Hexagon Tower; Round Tower.

MISSISSIPPI: *Pascagoula V.*—Old French Fort.

MISSOURI: *Florissant*—Fort Bellefontaine.

NEW MEXICO: *Manzano*—"The Torreón" (Stone Fort).

NEW YORK: *Governors Island*—Fort Jay; *Guilderland V.*—Old Indian Fort; *New York*—Fort Schuyler.

NORTH CAROLINA: *Beaufort V.*—Fort Macon.

PENNSYLVANIA: *Newmanstown*—Fort Zeller; *Philadelphia*—Fort Mifflin.

PUERTO RICO: *San Juan*—El Morro; Fort, La Forteleza; Fort San Cristobal; *Vieques Island*—Fuerte Vieques.

SOUTH CAROLINA: *Charleston*—Fort Dorchester; "Old Citadel".

TEXAS: *Fort Davis*—Fort Davis; *Fort McKavett*—Fort McKavett; *Newcastle V.*—Fort Belknap; *Presidio V.*—Fort Leaton; *Shafter V.*—Fort Cibolo.

VIRGINIA: *Luray V.*—Fort Stover.

FORTS AND FORTIFICATIONS—*Continued.*

WASHINGTON: *Fort Rains*—Fort Rains; *Lincoln V.*—Fort Spokane; *Tacoma*—Fort Nisqually; Corner Bastion, Fort Nisqually; *Vancouver*—Fort Vancouver; *White Swan V.*—Fort Simcoe.  
 WEST VIRGINIA: *Harpers Ferry*—Brown's Fort.  
 WYOMING: Old Bedlam, Fort Laramie National Monument.

FRATERNAL AND CLUB BUILDINGS

ALABAMA: *Athens*—Masonic Temple; *Benton*—Masonic Hall; *Camden*—Masonic Temple; *Clinton*—Masonic Temple; *Crawford*—"Tuckabatcha" (Masonic Lodge); *Perdue Hill*—Masonic Temple.  
 CALIFORNIA: *Los Angeles*—Masonic Temple; *Shasta*—Masonic Hall and Store Building; *Volcano*—Masonic Hall and Store; *Weaverville*—Lodge No. 55.  
 COLORADO: *Kokomo*—Masonic Temple.  
 CONNECTICUT: *Woodbury*—Masonic Temple.  
 DELAWARE: *Wilmington*—German Hall.  
 GEORGIA: *Athens*—Demosthenian Hall (University of Georgia Campus); Phi Kappa Hall (University of Georgia Campus); *Oxford*—Few Literary Society Hall (Emory College); Phi Gamma Literary Society Hall (Emory College).  
 ILLINOIS: *Galena*—Harmony Lodge of Odd Fellows.  
 MARYLAND: *Davidsonville V.*—South River Club.  
 NEW JERSEY: *Trenton*—Masonic Temple.  
 NEW YORK: *Aurora*—Scipio Lodge No. 110.  
 NORTH CAROLINA: *Davidson*—Eumanean Hall, Davidson College; Philanthropic Literary Hall, Davidson College; *Hillsboro*—Masonic Lodge.  
 PENNSYLVANIA: *Philadelphia*—Carpenters Hall; Independence Hall.  
 SOUTH CAROLINA: *Charleston*—Hibernian Hall; *Cheraw*—Masonic Hall; *Pendleton*—Farmers' Hall.  
 TEXAS: *Galveston*—Turner Hall (Albert House).  
 VIRGINIA: *Alexandria*—The Jockey Club; Pythian Temple; *Richmond*—Masons' Hall.  
 WASHINGTON: *Coupeville*—Masonic Hall.  
 WISCONSIN: *Mineral Point*—Odd Fellows Hall.

FURNACES

ALABAMA: *Burkville V.*—Tannehill Furnace.  
 MARYLAND: *Catoctin*—Catoctin Furnace; *Principio Furnace*—Principio Furnace.  
 NEW JERSEY: *Allaire*—Deserted Village (Howell Ironworks) Furnace; *Oxford*—Oxford Furnace; *Split Rock*—Split Rock Furnace.

GARDENS

ALABAMA: *Burkville V.*—Stone-Young Plantation Garden; *Demopolis*—"Gaineswood" (Whitfield House) Garden; *Glenville*—"Elmoreland" (Mitchell House) Garden; *Greensboro*—Magnolia Grove Garden; *Mobile*—Waring House Garden; *Spring Hill*—Eslava House Garden; *Spring Valley V.*—"Belmont" Garden; *Wheeler Station*—General J. Wheeler House Garden.  
 GEORGIA: *High Shoals*—Casulon Plantation Garden; *Madison*—Kolb-Pou-Newton House Garden.  
 MASSACHUSETTS: *Ashland*—Frankland House Garden; *Beverly*—Cabot House Garden; Kilham House Garden; *Cambridge*—Longfellow House Garden; Valentine-Fuller House Garden; *Danvers*—"The Lindens" Garden; Nurse House Garden; "Oak Knoll" Garden; General Putnam House Garden; Warren's Garden; *Jamaica Plain*—Loring-Greenough House Garden; *Kingston*—Sever House Garden; *Milton*—Governor Belcher House Garden; Dr. Holbrook House Garden; Governor Hutchinson House Garden; *Nantucket*—Sanford House Garden; Swift House Garden; *Newburyport*—Cushing House Garden; Moulton House Garden; Pierce-Knapp-Perry House Garden; Wheelwright House Garden; *Newton*—Jackson House Garden; *Plymouth*—Warren House Garden; *Quincy*—Adams House Garden; *Roxbury*—Judge Hayden House Garden; *Salem*—Andrew-Safford House Garden; Bowker House Garden; Dodge House Garden; Forrester-Peabody House Garden; Gardner-White-Pingree House Garden; Lindall-Gibbs-Osgood House Garden; Manning House Garden; Peirce House Garden; Pickering House Garden; Robinson House Garden; Saltonstall House Garden; *Waltham*—Governor Gore's Garden; "The Vale" Garden; *Woburn*—Count Rumford House Garden.  
 VIRGINIA: *Occoquan V.*—Gunston Hall Garden; *Ordinary V.*—Belle Farm Garden; *Stratford*—Stratford Hall Garden; *Warsaw V.*—"Sabine Hall" Garden.

GARDEN (SUMMER) HOUSES

ALABAMA: *Birmingham*—"Arlington" (Munger House) Summerhouse; *Camden*—General Jones House Garden House; *Demopolis V.*—"Gainswood" (Whitfield House) Garden House; *Uniontown*—"Pitts Folly" Garden House.  
 CONNECTICUT: *New London*—Captain Shaw Summerhouse.  
 DISTRICT OF COLUMBIA: *Georgetown*—Gazebo.  
 LOUISIANA: *New Iberia*—"The Shadows" Garden House.  
 MARYLAND: *Laurel*—"Montpelier" (Snowden-Long House) Summerhouse.



GARDEN (SUMMER) HOUSES—*Continued.*

MASSACHUSETTS: *Beverly*—Cabot House Summerhouse; *Danvers*—Warren House Garden House; *Medford*—Colonel Royall Garden House; *Milton*—Governor Belcher House Summerhouse; *Newburyport*—Cushing House Garden House; Moulton House Summerhouse; Wheelwright House Summerhouse; *Richmond*—Peirson House Summerhouse; *Salem*—Andrew-Safford Garden House; Dodge House Garden House; Hodges-Peele-West House Summerhouse; *Waltham*—"The Vale" Summerhouses.

NEW JERSEY: *Mount Holly*—Ashhurst Summerhouse.

RHODE ISLAND: *Newport*—Redwood Library Garden House.

VIRGINIA: *Avington V.*—"Poplar Forest" Summerhouses; *Fork Union V.*—"Bremono", James River, Garden House; *Fredericksburg*—"Federal Hill" Summerhouse; *Stratford*—Stratford Hall Summerhouse.

GARRISONS, *see* Blockhouses and Garrisons

GATES AND GATEHOUSES

ALABAMA: *Demopolis*—"Bluff Hall" (Lyon-Smith House) Gate; Glover Family Mausoleum Gate; *Demopolis V.*—"Gainswood" (Whitfield House) Gates and Gatehouse; *Eutaw*—Dunlap House Gate; *Mobile*—Barton Academy Gates; Brooks House Gate; Christ Church Gates; City Hall (French Market) Gates; Conti House Gate; Convent of the Visitation Gates; Ford House Gate; "Four Sisters" (Forsyth House) Gate; Huger-Douglas Houses Gates; Madam Le Vert House Gate; Lyons House Gate; Magnolia Cemetery Gates; Marine Hospital Gates; McGill Institute Gate; Dr. Mohr House Gate; Sledge House Gates; Waring House Gate and Gatehouse; Gate at 250 Government Street; Gate at 453 Government Street; Gate at 605 Government Street; Gate at 203 North Conception Street; Gate at 251 Saint Joseph Street; Gate at 253 Saint Joseph Street; Gates at 153 Saint Louis Street; Gate at 154 Saint Louis Street; Gates at 155 Saint Louis Street; Gate at 215 South Conception Street; Gate at 456 South Conception Street; *Montgomery*—Arrington House Gate; Saffold House Gate; *Spring Hill*—Eslava House Gates; *Tuscaloosa*—Peck House Gate.

ARIZONA: *Tucson V.*—Gate of Church, Mission San Xavier del Bac.

CALIFORNIA: *Oceanside V.*—Gate of Church, Mission San Louis Rey de Francia.

CONNECTICUT: *East Haddam*—General Champion House Gate; *Greenwich V.*—Mead House Gate; *Hadlyme*—Selden House Gate; *Hamburg*—Captain Johnson House Gate; *Middletown*—Alsop House Gate.

DELAWARE: *Rockland V.*—Black Gates (Gate Lodges).

DISTRICT OF COLUMBIA: *Washington*—Capitol Gatehouses and Gateposts.

FLORIDA: *Saint Augustine*—City Gates.

GEORGIA: *Augusta*—Oertel House Gate; Women's Club Gate; Gate at Saint Paul's Parish Cemetery; *Clinton*—Lowther Hall Gate; *High Shoals*—Casulon Plantation Gate; *Milledgeville V.*—"Mount Nebo" (McComb's Mount) Gates; *Savannah*—McAlpin House Gate; Sorrel-Week House Gate.

ILLINOIS: *Chicago*—Aldine Square Gate; McCormick House Gate; *Columbia*—Grosse House Gate; Gate at Huron and Wabash Avenues; Gate, 1150 North Dearborn Street; Gate at 1153 North Dearborn Street; Gate at 1210 North Dearborn Street; Gate at 1237 North Dearborn Street; Gate at 1339 North Dearborn Street; Gate at 1362 North Dearborn Street; Gate at 701 Rush Street; Gates at 1352–1362 West Washington Boulevard; *Galena*—General Smith House Gate; *Nauvoo*—Baumert House Gate.

INDIANA: *Indianapolis*—Macy House Gate; *Madison*—Shrewsbury House Gate.

KENTUCKY: *Lexington*—Buckner House Gate.

LOUISIANA: *New Orleans*—Archbishopric Gatehouse; Beauregard House Gates; The Cabildo Gate; Casa Flinard Gate; Presbytere Gate.

MARYLAND: *Baltimore*—National Union Bank Gate; *Bel Air V.*—"Medical Hall" (Dr. Archer House) Gate; *Laurel*—"Montpelier" (Snowden-Long House) Gates; *Leonardtowntown V.*—"Mulberry Fields" Gate; *Millstone Landing V.*—"Mattapany" Gate.

MASSACHUSETTS: *Beverly*—Foster House Gate; Kilham House Gate; *Boston*—State House Gates; *Cambridge*—Longfellow House Gate; *Charleston*—Andrews-Getchell House Gate; Gate of Commandant's House, Navy Yard; *Charlestown*—Hyde-Lincoln House Gate; *Danvers*—Porter House Gates; *Dorchester*—Clap House Gate; *Kingston*—Sever House Gate; *Milton*—Governor Hutchinson House Gate; *Newburyport*—Pierce-Knapp-Perry House Gate; *Newton*—Jackson House Gate; *Quincy*—Adams House Gates; *Rowley*—Billings House Gate; *Salem*—Andrew-Safford House Gate; Bowker House Gate; Cook-Oliver House Gates; Dodge House Gate; Forrester-Peabody House Gate; Gardner-White-Pingree House Gate; Lindall-Gibbs-Osgood House Gates; Loring-Emmertton House Gates; Peirce House Gate; Pickering House Gate; Robinson House Gate; *Springfield*—Alexander House Gates; *Waltham*—Governor Gore's Gate; "The Vale" House Gate.

MINNESOTA: *Afton*—Mackey House Gate.

MISSISSIPPI: *Mannsdale*—Chapel of the Cross Gates; *Natchez*—"Rosalie" Gate; *Vicksburg*—Lake House Gate.

NEW JERSEY: *Haddonfield*—Eggman House Gate; Indian King Tavern Gate; *Madison*—Bruen House Gate; *Shrewsbury*—Christ Episcopal Church Gate; *Tenafly*—Westervelt House Gate; *Swedesboro V.*—Gate of Adams Methodist Episcopal Church Cemetery.



GATES AND GATEHOUSES—*Continued.*

- NEW MEXICO: *Chimayo*—Gate to El Santuario Del Senor Esquipula; *Ranchos De Taos*—Gate of Mission Church of Ranchos de Taos; *Talpa*—Gate of Churchyard, La Capilla de Nuestra Senora de Talpa.
- NEW YORK: *Clarkson*—Jewett House Gate; *Hempstead*—Saint George's Church Gate; *New York*—Fordham House Gate; Saint Peter's Episcopal Church Gates; Tredwell House Gate; *Rochester*—Brewster House Gate; *Seaford*—Verity House Gate; *Valhalla V.*—Miller House Gate.
- NORTH CAROLINA: *Edenton V.*—Hayes Manor House Gate.
- PENNSYLVANIA: *Gettysburg V.*—Leister House Gate; *Philadelphia*—Custom House Gate; *Philipsburg*—Union Church Gate.
- PUERTO RICO: *San Juan*—Puerto de San Juan.
- RHODE ISLAND: *Providence*—John Brown House Gates; Richard Brown House Gate; Governor Hopkins House Gate; Hoppin House Gate.
- SOUTH CAROLINA: *Charleston*—Aiken House Gate; Allston House (Middleton-Smith House) Gates; Governor Bennett House Gate; Beth Elohim Synagogue Gates; Miles Brewton House Gate; Charleston College Gatehouse; Edward-Smythe House Gates; First Presbyterian Church Gates; Gibbs House Gates; Joseph Manigault House Gatehouse; Old City Powder Magazine Gates; Roper House Gates; Saint Michael's Protestant Episcopal Church Gates; Gate at 96a Ashley Avenue; Gate at 301 East Bay Street; Gate at 332 East Bay Street; Gate on South Battery between King and Meeting Streets.
- VIRGINIA: *Chuckatuck*—Gateposts; *Danville V.*—Dan's Hill Gates; *Fork Union V.*—"Bremo" Gatehouse; *Madison V.*—Hebron Lutheran Church Gate; *Occoquan V.*—Gunston Hall Gateposts; *Richmond*—Caskie House Gates; John Marshall House Gate; Nolting House Gates; Palmer House Gate; *Staunton*—Stuart Entrance Gates; *Warsaw*—"Mount Airy" Gateposts; *Warsaw V.*—"Sabine Hall" Gates and Gatehouse; *Westover V.*—"Westover" Gates; *Williamsburg*—Governor's Palace Gates.

GOVERNMENT OFFICE BUILDINGS, *see also* Capitols; Court Houses; Custom Houses; Town and City Halls

- ILLINOIS: *Knoxville*—Hall of Records (Library).
- LOUISIANA: *New Orleans*—The Cabildo; Presbytere.
- MARYLAND: *Baltimore*—United States Appraisers Stores.
- MASSACHUSETTS: *Lanesboro*—Registry of Deeds Building; *North Andover*—Town Scales House.
- MISSOURI: *Saint Charles*—First State Legislative Assembly Hall.
- NORTH CAROLINA: *Winston-Salem*—Land Office Building.
- RHODE ISLAND: *Newport*—Colony House; *Providence*—Colony House.
- SOUTH CAROLINA: *Charleston*—County Records Building; State Powder Magazines and Administration Buildings.
- TEXAS: *Austin*—General Land Office; *Galveston*—Federal Building.

GOVERNOR'S PALACES

- NEW MEXICO: *Santa Fe*—El Palacio Real De Santa Fe.
- PUERTO RICO: *San Juan*—Governor's Palace, La Fortaleza.
- TEXAS: *San Elizario*—Vice-Regal House.
- VIRGINIA: *Williamsburg*—Governor's Palace.

GRANARIES, *see* Farm Buildings

GRAVEYARDS, *see* Cemeteries

HALF-TIMBER HOUSES

- KENTUCKY: *Harrodsburg V.*—Mud Meeting House.
- LOUISIANA: *New Orleans*—Cottage, 941 Bourbon Street; *Opelousas V.*—Lastrapes House; *Saint Rose V.*—Barbarra Plantation Quarters.
- MISSOURI: *Kimmswick*—Herman-Oheim House.
- OHIO: *Zoar*—Blacksmith Shop; Cobbler Shop.
- SOUTH CAROLINA: *Charleston*—House on Magazine Street.
- TEXAS: *Center Point*—Ganahl House; *Comfort*—Faltin House; *La Grange*—Etario Club; *New Braunfels*—Forke House.
- WEST VIRGINIA: *Shenandoah Junction V.*—Vicker's House.

HOSPITALS

- ALABAMA: *Mobile*—City Hospital; Marine Hospital.
- ARIZONA: *Tucson V.*—Hospital, Fort Lowell.
- GEORGIA: *Milledgeville*—Central Building State Hospital; *Saint Simons Island*—Retreat Plantation Slave Hospital.
- LOUISIANA: *Melrose*—Melrose Plantation Slave Hospital.
- MICHIGAN: *Mackinac Island*—Post Hospital.
- MISSISSIPPI: *Natchez*—Charity Hospital.
- NEW YORK: *Albany*—Old Homeopathic Hospital.

HOSPITALS—*Continued.*

OHIO: *Cincinnati*—Marine Hospital.  
 PENNSYLVANIA: *Essington*—"The Lazaretto"; *Philadelphia*—Fort Mifflin Hospital.  
 SOUTH CAROLINA: *Charleston*—Old Marine Hospital.  
 WASHINGTON: *Lincoln V.*—Fort Spokane Hospital.  
 WISCONSIN: *Green Bay*—Fort Howard Hospital.

HOTELS, *see* Inns, Hotels and Taverns

HOUSES (DWELLINGS), *see* note heading this index

ICE HOUSES, *see* Farm Buildings

INDIAN AGENCY HOUSES, *see* Trading Posts

INDIAN VILLAGES AND PUEBLOS

ARIZONA: *Coolidge V.*—Casa Grande; *Poston V.*—Indian Village; *Sacaton V.*—Indian Village; *Tucson V.*—Indian Mission Village of Bac.  
 NEW MEXICO: *Acoma Pueblo*—Acoma Pueblo; *Isleta*—Isleta Pueblo; *Laguna Pueblo*—Block of Houses near Mission; *San Ildefonso*—San Ildefonso Pueblo; *San Juan County*—"Kin Klizhin", Chaco Canyon National Monument; Pueblo Bonito, Chaco Canyon National Monument.

INNS, HOTELS AND TAVERNS

ALABAMA: *Allentown*—Tavern; *Camden*—Wilcox Hotel; *Carrollton*—Phoenix Hotel; *Dadeville*—Post Office—Dennis Hotel; *Eufaula*—Irwinton Inn; *Forkland*—Tavern; *Greenville V.*—Old Tavern and Stage Inn; *Jacksonville*—Old Tavern; *Livingston*—Inn; *Mobile*—Southern Hotel; *Mooreville*—Tavern; *Selma*—Saint James Hotel; *Tuscaloosa*—Duffie's Tavern; *Wetumpka*—Tavern.  
 ARIZONA: *Fairbank*—Fairbank Hotel; *Florence*—Collingwood Hotel and Post Office; *Patagonia*—Commercial Hotel; *Tombstone*—Can-Can Saloon; Crystal Palace Saloon; Rose Tree Inn.  
 ARKANSAS: *Blevins*—Tavern; *Washington*—Old Tavern.  
 CALIFORNIA: *Amador City*—Amador Hotel; Imperial Hotel; *Columbia*—City Hotel; *Downieville*—Saint Charles Hotel; *Jackson*—Hotel; *Los Angeles*—Pico Hotel; *Pilot Hill*—Biley Road House; Hotel; *Placerville*—Bedford Inn; *San Francisco*—Trocadero Inn; *San Miguel V.*—Caledonia Inn; *Sonoma*—Blue Wing Inn; *Sonora*—Italia Hotel; *Volcano*—Hotel Saint George.  
 COLORADO: *Central City*—Teller House.  
 CONNECTICUT: *Bolton*—White Tavern; *Cheshire*—Beach Tavern; *Colebrook*—Captain Arah Phelps Inn; *East Haven*—Hemingway Tavern; *Litchfield*—Phelps' Tavern; *Straitsville*—Collins Tavern.  
 DELAWARE: *Odessa*—Odessa Inn.  
 GEORGIA: *Athens*—Old Athens Hotel; *Dahlonega*—Old Hotel; *Jefferson*—Harrison Hotel; *Marshallville V.*—Stage Coach Inn; *Watkinsville*—Eagle Tavern.  
 ILLINOIS: *Belleville*—Lincoln Hotel; *Columbia*—Buck Tavern; *Depue V.*—Hassler Tavern; *Edwardsville*—Old Wabash Hotel; *Fullersburg*—Old Tavern; *Galena*—Mississippi House (Hotel); *Half Day*—Tavern; *Lebanon*—"Mermaid House"; *Lee Center*—Four Bottle Tavern; *Mackinaw*—Prendergast Inn; *Naperville*—Pre-Emption House; *New Haven*—Sheridan Tavern.  
 IOWA: *Holy Cross V.*—Pin Oak Tavern.  
 KENTUCKY: *Brandenburg V.*—Doe Run Hotel (Old Water Mill); *Paris V.*—Johnson's Inn; *Shakertown*—Shakertown Inn; *Shelbyville V.*—Cross Keys Tavern.  
 MAINE: *Belfast*—Black Horse Tavern; *Machias*—Burnham Tavern; *Paris*—Hubbard House; *Wells*—Jefferd's Tavern.  
 MARYLAND: *Annapolis*—Old Inn, Dock and Randall Streets; Old Inn, Main and Green Streets; Reynolds Tavern; *Aquaco V.*—Horse Head Tavern; *Bladensburg*—Washington House (Old Inn); *Blue Ball*—Blue Ball Tavern; *Charlestown*—"Indian Queen"; *College Park*—Old Inn (Rosburg House); *Crownsville V.*—Rising Sun Tavern; *Elkton*—Fountain Inn; Hollingsworth Tavern; *Great Falls*—Great Falls Inn; *Havre de Grace*—Old Ordinary; *Kingsville*—Kingsville Inn; *Northeast*—Old Inn; *Parkton V.*—Weisburg Inn; *Piscataway*—Piscataway Tavern; *Queen Anne*—Old Tavern; *Sunnybrook*—King's Tavern; *Upper Marlborough*—Upper Marlborough Tavern.  
 MASSACHUSETTS: *Bedford*—Pollard Tavern; *Boston*—Union Oyster House; *Groton V.*—Coburn's Tavern; *Middleboro*—Old Tavern Inn; *Sharon*—Cobb's Tavern; *Stoughton*—Washington Hotel; *Swansea*—Old Tavern; *Weston*—Golden Ball Tavern.  
 MICHIGAN: *Marshall*—Marshall Tavern.  
 MINNESOTA: *Lake Cuy*—Brown's Hotel; *Minneapolis*—West House.  
 MISSISSIPPI: *Natchez*—Gilreath's Hill Tavern; King's Tavern (Bledsoe House).  
 MISSOURI: *Moscow*—Drover's Inn; *Saint Louis*—New National-Scott's Hotel.  
 NEW HAMPSHIRE: *Exeter*—Giddings Tavern.

INNS, HOTELS, AND TAVERNS—*Continued.*

NEW JERSEY: *Alloway*—Alloway Tavern; *Ancora*—Spring Garden Inn; *Arneytown*—Arneytown Tavern; *Blue Anchor*—Blue Anchor Tavern; *Cedar Bridge*—Cedar Bridge Tavern; *Chester*—Chester House Hotel; *Cookstown*—Cookstown Tavern; *Dover V.*—Washington Arms Tavern; *Englishtown*—Village Inn; *Greenwich*—Ferry Tavern and Jail; Old Tavern; *Haddonfield*—Indian King Tavern; *Hanover*—Halfway House; *Madison*—Bottle Hill Tavern; *Maplewood*—Ball House, Washington Inn; *Mendham*—Phoenix House; *Montclair*—Munn Tavern; *Mount Holly*—Three Tun Tavern; *Mount Royal*—Death of the Fox Inn; *Port Republic*—Franklin Inn; *Princeton*—Nassau Inn; *Rahway*—Merchant's and Drover's Tavern; *Roadstown V.*—Wood Tavern; *Salem V.*—Lambson Tavern; *Scotch Plains*—Historic Inn; *Wading River*—Wading River Tavern; *Woodstown*—Seven Star Tavern.

NEW MEXICO: *Cimarron*—Saint James Hotel.

NEW YORK: *Brighton*—Orringh Stone Tavern; *Copake*—Miller's Tavern; *Giffords*—Chessemans Tavern; *Herkimer*—Herkimer Jail; *Houcks Corners*—Old Tavern (Houck Hall); *Irvington*—Odell Inn; *Johnstown*—Black Horse Tavern; Union Hall; *Oran*—Travelers and Drovers Tavern; *Saratoga*—Bryan Inn; *Scarsdale*—Wayside Inn, now Scarsdale Library; *Somers*—Elephant Hotel.

NORTH CAROLINA: *Asheville*—Raven Cross Inn; *Fayetteville*—Davis Inn (McKethan House); *Murfreesboro*—Old Hotel; *Spindale*—Spindale House (Old Tavern); *Winston-Salem*—Tavern; *Yanceyville*—Poteat Inn.

OHIO: *Brecksville*—Brecksville Inn; *Cleveland*—Dunham Tavern; Weddell House (Hotel); *Dayton*—Newcom Tavern; *Harrison V.*—Eighteen Mile House; *Lafayette*—Red Brick Tavern; *Lebanon*—Golden Lamb Hotel; *Painesville*—Rider Tavern; *Unionville*—Unionville Tavern; *Waterville*—Columbian House (Tavern); *Zanesville V.*—Headley Inn; *Zoar*—Zoar Hotel.

OREGON: *Gold Hill V.*—Rock Point Tavern; *Wolf Creek*—Wolf Creek Tavern.

PENNSYLVANIA: *Boalsburg*—Boalsburg Tavern; *Centre Hall V.*—Fort Tavern; *Darby V.*—Blue Bell Tavern; *Erie*—Perry Memorial Building (Old Tavern); *Fairchance*—Nixon Tavern; *Kingston*—Helme Tavern; *Pittsfield*—Old Hotel; *Tidioute*—Old Hotel; *Waterford*—Eagle Hotel.

RHODE ISLAND: *Kingston*—Kingston Inn; *Newport*—Pitts Head Tavern (Lillibridge House); *Pawtucket*—"Pidge Tavern"; *Providence*—Franklin Hotel.

SOUTH CAROLINA: *Anderson V.*—Varennas Tavern; *Charleston*—Charleston Hotel.

TENNESSEE: *Beersheba Springs*—Beersheba Inn; *Knoxville*—Old Chisholm Tavern.

TEXAS: *Anderson*—Fanthrope Tavern; *Castroville*—Tarde Hotel; Vance Hotel; *Chapel Hill*—Old Stage Coach Tavern; *Chireno*—Old Half-way Inn; *Galveston*—Powattan House (Hotel); *Jefferson*—Excelsior Hotel; *San Antonio*—Menger Hotel; *Seguin*—Magnolia Hotel.

VIRGINIA: *Alexandria*—Gadsby's Tavern; Wise's Tavern; *Appomattox*—Old Tavern and Manse; *Cabin Point*—"The Ordinary"; *Fredericksburg*—Rising Sun Tavern; *Gloucester*—Botetourt Hotel; *Paris*—Watts-Asby's Tavern; *Petersburg*—Golden Ball Tavern; Prides Tavern; *South Hill*—Old Tavern; *Waterford*—Loudoun Hotel; *Williamsburg*—Spencer's Hotel; *Yorktown*—Swan Tavern.

WEST VIRGINIA: *Newcreek V.*—Old Tavern.

WISCONSIN: *Big Bend V.*—Smith Cobblestone Inn; *Chamberlain*—Martin Inn; *Delafeld*—Hawk's Inn; *Greenbush*—Wade House (Old Inn); *Milton*—Milton House (Old Inn); *Milwaukee V.*—Dunkel Inn; *Okauchee*—Okauchee House (Old Inn).

JAILS

CALIFORNIA: *Knights Ferry*—Jail.

GEORGIA: *Augusta*—Jail; Old Jail.

ILLINOIS: *Jonesboro*—Old Jail; *Knoxville*—Jail.

MAINE: *Paris*—Old County Jail; *York*—Old Gaol.

MASSACHUSETTS: *Nantucket*—Old Gaol; *Newburyport*—Gaol.

MICHIGAN: *Mackinac Island*—Guard House.

NEW JERSEY: *Greenwich*—Ferry Tavern and Jail; *Mount Holly*—County Prison; *Paterson*—Passaic County Jail and Sheriff's House.

NEW MEXICO: *Cimarron*—Jail.

NORTH CAROLINA: *Columbus*—Jail.

OHIO: *Camp Dennison*—Camp Dennison Guard House; *Zoar*—Zoar Jail.

PENNSYLVANIA: *Coudersport*—Coudersport Jail; *Essington*—"The Lazaretto" Jail; *Mercer*—Old Stone Jail; *Milford*—Milford Jail; *Philadelphia*—Fort Mifflin Jail.

VIRGINIA: *Spotsylvania*—Jail; *Williamsburg*—Old Prison.

WASHINGTON: *Dungeness V.*—Old Jail, Pettit Farm; *Lincoln V.*—Jail, Fort Spokane; *Oysterville*—Old County Jail; *Steilacoom*—Jail.

KILNS

ALABAMA: *Chewacla*—Old Chewacla Lime Works.

ARIZONA: *Tucson*—Brick Kilns.

MASSACHUSETTS: *Pelham*—Charcoal Kiln.

NEW JERSEY: *Clifton*—Minett Varnish Kiln; *Washington Valley*—Smith House Lime Kiln.

NEW YORK: *Palatine Bridge*—Lime Kiln near Fort Frey.

TEXAS: *San Antonio V.*—Casa Vieja Kiln.



KITCHENS, *see* Outbuildings

KIVAS

NEW MEXICO: *Bland V.*—The Ceremonial Cave; The Large Kiva, Bandelier National Monument; *Nambe Pueblo*—Kiva; *San Ildefonso Pueblo*—Kiva.

LIBRARY BUILDINGS, *see also* College and University Buildings

FLORIDA: *Saint Augustine*—City Library (Spanish House).

INDIANA: *Vincennes*—Library.

NEW JERSEY: *Burlington*—Burlington Library.

NEW YORK: *New York*—New York Society Library.

RHODE ISLAND: *Newport*—Redwood Library.

SOUTH CAROLINA: *Columbia*—Library, University of South Carolina; *Walterboro*—Library.

VIRGINIA: *Alexandria*—Lyceum (McGuire House).

WASHINGTON: *Vancouver*—Post Library, Fort Vancouver.

LIGHTHOUSES AND COAST BEACONS

CALIFORNIA: *Monterey V.*—Lighthouse at Point Pinos; *Point Loma*—Cabrillo National Monument.

GEORGIA: *Savannah*—Harbor Beacon.

LOUISIANA: *North East Pass, Mississippi River*—Frank's Island Lighthouse.

MASSACHUSETTS: *Scituate*—Lighthouse.

MINNESOTA: *Duluth*—Old Lighthouse.

NEW JERSEY: *Barnegat*—Barnegat Lighthouse; *Sandy Hook*—Sandy Hook Lighthouse.

NEW YORK: *Port Ontario V.*—Salmon River Lighthouse; *Rochester*—Genesee Lighthouse.

PENNSYLVANIA: *Erie*—Land Lighthouse.

TEXAS: *Point Isabel*—Lighthouse.

LODGES, *see* Fraternal and Club Buildings

LOG HOUSES, *see also* Farm Buildings; Outbuildings

ALABAMA: *Athens*—The J. G. and Mary Mason House Quarters; *Dawes*—Vogtner Farmhouse; *Florence V.*—“The Forks” (Jackson House) Quarters; *Forkland*—Methodist Parsonage; *Forkland V.*—Strawberry Hill Plantation (Walton House) Quarters; *Fort Mitchell*—Colonel Crowell-Alexander House Quarters; *Greenville V.*—Crenshaw Plantation Quarters; Womack-Crenshaw Plantation Quarters; *Huntsville V.*—“Greenlawn” (Otie House) Quarters; Mastin House Quarters; *Leighton*—“The Oaks” Quarters; *Monroeville V.*—Andrews House; *Oxford V.*—Freeman-Caver-Christian Plantation Quarters; *Peachburg V.*—Adkinson House; *Rogersville V.*—Cunningham House; Weaver House; *Spring Valley V.*—“Belmont” Quarters; *Town Creek V.*—Freeman Goode House (Hall House) Quarters; *Uniontown*—“Pitts Folly” Quarters; *Watsonia*—“Thornhill” (Thornton Plantation) Quarters; *Wheeler Station*—General Wheeler House (Early House) Quarters.

CALIFORNIA: *Mad River*—Cabin.

DELAWARE: *Prices Corner*—Bird House.

GEORGIA: *Columbus V.*—Slave Cabins; *Hoschton V.*—Cochran House; *Watkinsville*—Eagle Tavern.

ILLINOIS: *Carbondale V.*—Cabin; *Galena V.*—Chetlain House; *Nauvoo*—Joseph Smith's early House; *Prairie Du Rocher*—Brickey House.

INDIANA: *Fairfield*—Logan Cabin.

IOWA: *Des Moines*—First House; *Spirit Lake*—Log House.

KENTUCKY: *Munfordville V.*—“Glen Lily” (General Bolivar Buckner's House); *Paris V.*—“Mount Lebanon” (Governor Garrard House) Quarters.

LOUISIANA: *Melrose*—African House.

MAINE: *North Berwick V.*—Junkins Garrison House; McIntire Garrison House.

MARYLAND: *Aquasco*—Plank House; *Antietam V.*—Poffenberger House; *Catoctin Village*—Cottages on Main Street; *Churchville V.*—Old Cabin; *Dickerson*—“Rock Hall” Quarters; *Great Falls*—Cabin; *Norwood*—“Woodlawn Manor” Quarters.

MICHIGAN: *Mackinac Island*—Biddle House.

MINNESOTA: *Duluth*—Krazszawaski House; *Duluth V.*—Quaeva House.

MISSISSIPPI: *Aberdeen*—Woods House.

MISSOURI: *Barnhart*—Slave Cabin, “The Cedars”; *Beck*—Pioneer House; *Chesterfield*—Stuart House; *Green Bottom*—Green House; *Independence*—Adkins House; *Mokane*—Rogers Cabin; *O'Fallon*—Zumwalt Cabin; *Overland*—Ferguson House; *Pevely*—Harrington House; *Racola*—Bequette House; Lucas Cabin; San Soucie House; *Saint Charles*—Chanter House; Slave Cabin; *Sainte Genevieve*—Amoureux House Quarters; *Ribeau House*; *Weldon Springs*—Coonce Cabin.

NEW HAMPSHIRE: *Campton V.*—Pioneer Cabin; *Durham*—Woodman Garrison; *Exeter*—Gilman Garrison.

NEW JERSEY: *Alloway*—Oak Log Cabin; Revolutionary Cabin; *Alloway V.*—Emmell Cabin; *Charleston V.*—Creely House Quarters; *Dorchester V.*—Cedar Log House; *Hockamick*—Hockamick Cabin; *Mount Tabor V.*—Dickerson House; *Paulsboro V.*—Log House; *Swedesboro V.*—Vanleer Cabin; *Upper Mill*—Cabin, Lebanon State Forest.

LOG HOUSES—*Continued.*

- NEW YORK: *Schoharie V.*—Log Cabin.
- NORTH CAROLINA: *Cataloochee*—Woody Cabin, Great Smoky Mountains National Park; *Charlotte V.*—McIntyre Cabin; *Warrenton V.*—"Prospect Hill" Quarters; *Winston-Salem*—Chimney House.
- OHIO: *Cincinnati*—Kemper Cabin, Zoological Gardens; *Dayton*—Newcom Tavern; *Zoar*—Hermitage; Schlather House (Jebenhauschen); Zeeb House.
- OREGON: *Rogue River V.*—Birdseye House.
- PENNSYLVANIA: *Darby*—Upper Swedish Cabin; *Darby V.*—Lower Swedish Cabin; *Erie*—Hughes House; *Fairchance*—Nixon Tavern; *Franklin*—Ridgeway House; *Girard V.*—Blair Cabin; *Pittsburgh*—Neal Cabin, Schenley Park; *Sterrettania*—Sterrett Cabin; *Terrytown*—Terry-Welles Cabin.
- SOUTH CAROLINA: *York V.*—McElwee House.
- TENNESSEE: *Castalian Springs*—"Castalian Springs" (Wynne House); *Gatlinburg V.*—Bales House; *Nashville V.*—"Belle Meade" Quarters.
- TEXAS: *Austin V.*—Ireland House; *Boerne V.*—Becker House; *Castroville*—Bendele House; *Center*—Jones House; *Columbus V.*—Tait Plantation House; *Lufkin V.*—Gann House; *Milam V.*—Ybarbo House; *Mission Valley*—De Leon House; *Nacogdoches V.*—Bean House; *Pendleton Ferry*—Gaines-McGowan House; *Seguin*—Erskine House No. 2; *Stoneham V.*—Sanders-McIntyre House; *Sutherland Springs V.*—"White Hall" (Polley House) Quarters.
- UTAH: *Salt Lake City*—Deuel Cabin.
- VIRGINIA: *Catharpin*—Cabin; *Dinwiddie*—Plank House; *Gretna*—Yancy Cabin; *Luray V.*—Fort Egypt; *Nimmo V.*—Brook Farm Quarters; *Rumford V.*—Moeser House; *Salem V.*—Showalter-Gartch House; *Waterfall*—"Hagley"; *Waterford*—Cabin; House; Robinson House.
- WASHINGTON: *Centralia*—Borst Blockhouse; *Chehalis*—McFadden House; *Chewelah*—Douglas Cabin; McCrea Cabin; Dr. McPherson Cabin; *Chewelah V.*—King Cabin; Regenary Cabin; Waitt Cabin; *Colville V.*—Harbaugh House; Holst House—Court House; *Coupeville*—Alexander Blockhouse; Davis Blockhouse; Captain Swift House; *Coupeville V.*—Doyle House; Jacob Ebey Blockhouse; *Fort Rains*—Fort Rains Blockhouse; *Goldendale*—Blockhouse; *Goldendale V.*—Potter Cabin; *Naches V.*—Burge Cabin; *Omak V.*—Wayfarer's Cabin; *San De Fuca*—Crockett Blockhouse; *Sawyer V.*—Sawyer Cabin; *Usk*—Kalispele Indian Cabin; *Vancouver V.*—Covington Cabin; *Walla Walla V.*—Clark Cabin; *White Bluffs*—Hudson Bay Post.
- WEST VIRGINIA: *Charles Town*—Strider Cabin; *Charles Town V.*—Henderson House; "Level Green"; *Point Pleasant*—Old Mansion House; *Shenandoah Junction V.*—"Elmwood" (Lucas House) Quarters.
- WISCONSIN: *Kirchhayn V.*—Turck House; *Milton*—Pioneer Cabin; *Neenah*—Grand Loggery.

LOGGING CAMP

- MINNESOTA: *Ely V.*—Logging Camp.

MARKETS

- ALABAMA: *Mobile*—City Hall (French Market).
- GEORGIA: *Louisville*—Slave Market.
- ILLINOIS: *Galena*—Old Market House.
- INDIANA: *Richmond*—City Market House.
- MASSACHUSETTS: *Boston*—Parkman Market.
- NORTH CAROLINA: *Fayetteville*—Old Market House.
- RHODE ISLAND: *Newport*—Brick Market Building; "The Public Granery".
- SOUTH CAROLINA: *Charleston*—Market Hall.

MEETING HOUSES

- DELAWARE: *Camden*—Quaker Meeting House; *Centerville V.*—Center Meeting House; *Cooch's Bridge V.*—Welsh Tract Baptist Meeting House; *Leipsic V.*—Quaker Meeting House; *Odessa*—Odessa Friends Meeting House.
- GEORGIA: *Covington V.*—Salem Camp Ground.
- IOWA: *Amana*—Lauer Meeting House; Pitz Meeting House.
- KENTUCKY: *Harrodsburg V.*—Mud Meeting House; *Paris V.*—Cane Ridge Meeting House.
- MAINE: *Alna*—Alna Meeting House; *Harpswell*—Town Meeting House; *Porter*—Porter Meeting House; *Walpole V.*—Walpole Meeting House.
- MARYLAND: *Calvert*—Meeting House; *Easton V.*—Quaker Meeting House; *Fallston*—Quaker Meeting House; *Sandy Springs*—Friends Meeting House.
- MASSACHUSETTS: *Adams*—Society of Friends Meeting House; *Amesbury*—Rocky Hill Meeting House; *Cohasset*—First Parish Meeting House; *Dartmouth*—Apponagansett Meeting House; *Millville V.*—Chestnut Hill Meeting House; *New Bedford*—Meeting House; *Newburyport*—Meeting House of First Religious Society; *North Pembroke*—Friends Meeting House; *Salem*—First Universalist Meeting House.
- MINNESOTA: *Marine*—Old Meeting Hall.
- NEW HAMPSHIRE: *Sandown*—Meeting House.



MEETING HOUSES—*Continued.*

NEW JERSEY: *Bordentown*—Friends' Meeting House; *Crosswicks*—Chesterfield Friends' Meeting House; *Dover V.*—Friends' Meeting House; *Greenwich*—Friends' Meeting House; *Mount Laurel*—Evesham Friends Meeting House; *Plainfield*—Friends' Meeting House; *Princeton*—Quaker Meeting House; *Rancocas*—Friends Meeting House; *Salem*—Friends' Meeting House; *Seaville V.*—Friends' Meeting House; *Shrewsbury*—Friends' Meeting House; *Woodbury*—Friends' Meeting House.

NEW MEXICO: *Laguna Pueblo*—Meeting House.

NEW YORK: *Chappaqua V.*—Meeting House; *Flushing*—Friends' Meeting House; *Millbrook*—Nine Partners Meeting House; *New York*—Meeting House of Society of Friends; *Quaker Street*—Friends' Meeting House; *Wantagh*—Friends' Meeting House.

NORTH CAROLINA: *Jamestown*—Quaker Meeting House.

OHIO: *Zoar*—First Meeting House.

PENNSYLVANIA: *Bethlehem*—Gemein or Congregation House; *Catawissa*—Quaker Meeting House; *Ephrata*—"The Klosters" Meeting House; *Forty Fort*—Forty Fort Meeting House; *Germantown*—Mennonite Meeting House; *Millville*—Friends' Meeting House; *Nanticoke V.*—Hanover Green Meeting House.

RHODE ISLAND: *Cumberland*—Ballou Meeting House; *Lincoln*—Friends' Meeting House; *Newport*—Sabbatarian Meeting House; *Providence*—First Baptist Meeting House.

VERMONT: *Rockingham*—Meeting House.

VIRGINIA: *Alexandria*—Presbyterian Meeting House; *Waterford*—Meeting House.

WISCONSIN: *Burlington*—Luther Hall.

## MERCANTILE BUILDINGS

ALABAMA: *Mobile*—Commercial Building; Pollock Building; *Montgomery*—Winter Building.

ARIZONA: *Fairbank*—Fairbank Commercial Company Building.

CALIFORNIA: *Columbia*—Wells Fargo and Company Building; *Folsom*—Wells Fargo and Company (Assay Office); *San Francisco*—Buildings on Jackson Street; *Shasta*—Main Street Buildings.

GEORGIA: *Macon*—Emerson and Holmes Buildidng; *Savannah*—Gibbons Block.

ILLINOIS: *Bloomington*—Major's Hall; *Galena*—Nicholas Dowling Building.

MASSACHUSETTS: *Boston*—India Wharf Stores.

MICHIGAN: *Ann Arbor*—Brown Buildings; *Detroit*—Mercantile Building.

MINNESOTA: *Minneapolis*—House at 127 Main Street.

MISSOURI: *Maplewood*—Bartold Grove; *Saint Louis*—Commercial Buildings, 7–15 North Main Street; Commercial Buildings, 119–121 North Main Street; Commercial Building, 303 North Main Street; Commercial Building, 305 North Main Street.

NEW YORK: *Albany*—Visscher Building.

RHODE ISLAND: *Providence*—Franklin Institute Building; "Granite Building"; Hamilton Building.

TEXAS: *Jefferson*—Kahan Saloon Building; *Victoria*—Rupley Building.

VIRGINIA: *Richmond*—Commercial Building.

WASHINGTON: *Port Townsend*—Leader Building; Starrett Building.

MILESTONES, *see* Boundary Markers

MILK HOUSES, *see* Dairies

MILLS (*see also* Windmills, Factories and Warehouses)

ALABAMA: *Anniston V.*—Water Mill; *Herrick*—McCaleb-Hollingsworth Water Mill; *Notasulga V.*—Water Mill; *Opelike V.*—Moffits Water Mill; *Sylacauga V.*—"Wewoka" Water Mill.

CALIFORNIA: *Knights Ferry*—Tulloch Mill and Warehouses; *Pasadena V.*—El Molino Viejo.

CONNECTICUT: *New London*—Town Water Mill; *Silver Mine*—Buttery Water Mill.

DELAWARE: *Brandywine Springs V.*—Harlan Grist Mill; *Christiana V.*—Foster's Grist Mill; *Hagley*—Dupont Powder Mill; *Henry Clay*—Bell Tower Mill; *Ogleton V.*—England Water Mill; *Rockland*—Kirk Water Mill.

DISTRICT OF COLUMBIA: *Washington*—Pierce Water Mill.

GEORGIA: *Columbus*—Muscogee Mills and Warehouse; *Isle of Hope*—Wormsloe Plantation, Rice Mill.

ILLINOIS: *Fullersburg V.*—Graue Water Mill; *Naperville V.*—Hobson Water Mill.

IOWA: *Amana V.*—West Amana Flour Mill; *Decorah*—City Stone Mill; *Elkader*—Water Mill.

KENTUCKY: *Brandenburg V.*—Doe Run Hotel (Old Water Mill); *Grahamton*—Textile Mill and Storage Warehouse.

MARYLAND: *Chillum V.*—Adelphi Water Mill; *Colesville*—Valley Mill; *Elk Mills*—Mill Building; *Gaithersburg*—Muncaster Water Mill; *Ilchester V.*—Mill; *Jerusalem*—Jerusalem Grist Mill; *Lapidum*—Rock Run Water Mill; *Oella*—Mill; *Owing Mills*—Mill Building.

MASSACHUSETTS: *Annisquam*—Hodgkins' Tide Mill; *Boxford*—Saw, Grist and Knife Mill Group; *Greenbush*—Grist Mill; *Stockbridge*—Yale-Duryea Water Mills; *Waltham*—Stone Mill; *West Brewster*—Water Mill; *West Stockbridge*—Marble Mill.

MINNESOTA: *Troy V.*—Troy Water Mill.

MISSISSIPPI: *Macon V.*—Water Mill.



MILLS—*Continued.*

NEW HAMPSHIRE: *Stratham*—Winnicut Grist Mill.  
 NEW JERSEY: *Aldine V.*—Ballinger's Water Mill; *Batsto*—Richards Water Mill; *Bernards Township*—McMurtry's Water Mill; *Bernardsville*—Van Doren's Water Mill; *Greenwich V.*—Davis Mill; *Morristown*—Old Mill; *Ralston*—Stone Mill; *Ringoes*—Water Grist Mill; *Saddle River*—Washington Feed and Flour Mill.  
 NEW MEXICO: *Cimarron*—Aztec Mill.  
 NEW YORK: *Garrison*—Grist Water Mill; *Great Neck*—Eldridge Water Mill; *New York*—Lorillard Snuff Mill; *Stockport*—Stone Water Mill.  
 NORTH CAROLINA: *Charlotte V.*—Whitley's Mill; *Indian Gap*—Pounding Mill.  
 OHIO: *Zoar*—Cider Mill; Grist Mill; Planing Mill.  
 PENNSYLVANIA: *Ambler V.*—Mather's Mill; *Exeter*—Coray Water Mill; *Garland*—Water Mill; *Milligantown*—Milligan Water Mill; *North Mehoopany*—Kintner Water Mill; *Riceville*—Water Grist Mill.  
 RHODE ISLAND: *North Kingstown*—Moffat-Hammond Water Mill; *Slatersville*—Mill House "K".  
 TEXAS: *Castroville*—Quintle and Haas Water Mill; *El Paso*—Hart Grist Mill.  
 VIRGINIA: *Birdhaven*—Barb Water Mill; *Fairfax*—Piney Branch Water Mill; *Meadows of Dan*—Mabry Mill; *Millwood*—Water Mill; *Powhatan V.*—Woodberry Mill; *Providence Forge V.*—Grist Mill; *Sperryville*—Saw Mill; *Sperryville V.*—Estes Water Mill; *Thoroughfare*—Beverley's Mill.  
 WEST VIRGINIA: *Pendleton Co.*—Hammer Mill, Monongahela National Forest.

MINE STRUCTURES

CALIFORNIA: *Almaden*—Almaden Mine.  
 MINNESOTA: *Ely V.*—Timber Headframe.

MISSIONS, MONASTERIES, AND CLOISTERS (*see also* Convents)

ARIZONA: *Fairbank V.*—Santa Ana de Quiburi Mission; *Tucson*—Mission San Cosme del Tucson; *Lompoc V.*—Mission La Purisima Concepcion; *San Fernando*—Monastery; *San Juan Bautista*—Monastery; *San Juan Capistrano*—Cloisters and Living Quarters; Guest House; Padres House and Campanerio; *San Luis Obispo*—Mission San Luis Obispo de Tolosa; *San Miguel V.*—Mission San Miguel Arcangel; *Santa Barbara*—Mission Santa Barbara Monastery; *Solvang*—Mission Santa Ynez Monastery; *Sonoma*—Mission San Francisco Solano de Sonoma.  
 FLORIDA: *New Smyrna V.*—Mission of Atocuimi de Jororo.  
 GEORGIA: *Brunswick V.*—Santo Domingo Mission of Talaje; *Darien V.*—Tolomato Mission; *Saint Marys V.*—Santa Maria Mission.  
 TEXAS: *San Antonio*—"The Alamo," Mission San Antonio de Valero; Mission Nuestra Senora de la Purisima Concepcion de Acuña; Mission San Francisco de la Espada; Mission San Jose y San Miguel de Aguayo; Mission San Juan de Capistrano; *Socorro*—Mission Nuestra Senora del Socorro; *Ysleta*—Mission Nuestra Senora del Carmen.  
 WASHINGTON: *Ford V.*—Old Tshimakain Mission; *Kettle Falls V.*—Saint Paul's Mission; *Tampico V.*—Saint Joseph's Mission.

MONUMENTS

ALABAMA: *Demopolis*—Glover Family Mausoleum; *Fort Mitchell*—Colonel Crowell Monument.  
 CALIFORNIA: *Columbia*—Gravestones, Mountain View Cemetery; Gravestones, Saint Anne's Cemetery; *Sonoma*—Gravestones.  
 DISTRICT OF COLUMBIA: *Georgetown*—Van Ness Mausoleum.  
 GEORGIA: *Augusta*—Gravestones at Saint Paul's Parish Cemetery.  
 ILLINOIS: *Jubilee*—Chase Monument, Jubilee College.  
 IOWA: *Dubuque V.*—Dubuque Monument.  
 KENTUCKY: *Paris V.*—"Mount Lebanon" (Gov. Garrard House) Tombstones.  
 MAINE: *Robinson*—Warner Riggs Gravestone.  
 MARYLAND: *Baltimore*—Washington Monument; *Belcamp*—Sophia's Dairy Monument.  
 MASSACHUSETTS: *North Attleboro-Plainville Town Line*—Angle Tree Stone.  
 MISSOURI: *Saint Louis*—Gravestone of Auguste Chouteau, Calvary Cemetery.  
 NEW HAMPSHIRE: *Portsmouth*—Boyd-Raynes House Tombstone.  
 NEW YORK: *Kinderhook*—"Lindenwald," Van Buren House Monument.  
 NORTH CAROLINA: *Edenton*—Saint Paul's Episcopal Church Monument.  
 PENNSYLVANIA: *Mercer*—Garrett Cenotaph; *Pittsburgh*—Dr. Bedford Monument.  
 SOUTH CAROLINA: *Camden*—Baron de Kalb Monument; *Sumter V.*—General Sumter's Tomb and Chapel.  
 TENNESSEE: *Hermitage*—"The Hermitage" (Andrew Jackson Tomb).  
 VIRGINIA: *Kilmarnock V.*—Christ Church, "King" Carter's Tomb; *Whitemarsh V.*—"Rosewell" Gravestone; *Woodbridge V.*—Scarlit Gravestone.  
 WEST VIRGINIA: *Elm Grove*—"Monument Place" (Colonel Shepherd House) Monument.

MUSEUMS

MARYLAND: *Baltimore*—Rembrandt Peale's Museum.

OBSERVATORIES

ALABAMA: *Tuscaloosa*—Observatory Building (University of Alabama Campus).  
 MAINE: *Portland*—Observatory.  
 OHIO: *Hudson*—Observatory, Western Reserve Academy.

OCTAGONAL BUILDINGS

DELAWARE: *Leipsic V.* Octagonal School House.  
 DISTRICT OF COLUMBIA: *Washington*—Octagon House, 1830 Phelps Place, N. W.  
 ILLINOIS: *Mendota*—Octagon House.  
 INDIANA: *Dubuque*—Langworthy House.  
 IOWA: *Monroe*—Kling House; *Valley Junction V.*—Clegg House.  
 MINNESOTA: *Afton*—Octagonal House.  
 NEW JERSEY: *Fairview*—Old "Eight-Square" Stone School; *Johnsonburg*—Octagon House; *Salem*—Jones Law Office.  
 NEW YORK: *Marcellus V.*—District School No. 9.  
 OHIO: *Sinking Spring*—Octagonal School House.  
 PENNSYLVANIA: *North East*—Octagon Barn; *Whites Valley*—Octagon School House.  
 WISCONSIN: *Elkhorn*—Octagonal House; *Watertown*—Octagon House.

OFFICES (*see also* Outbuildings)

ALABAMA: *Camden*—Jones Office; Miller Office; Dr. Moore Office; *Eutaw*—Law Office.  
 CALIFORNIA: *Almaden*—Almaden Mine Offices.  
 CONNECTICUT: *Lebanon*—Governor Trumbull's War Office.  
 DELAWARE: *New Castle*—New Castle-Frenchtown Railroad Ticket Office.  
 GEORGIA: *Savannah*—Newspaper Office.  
 ILLINOIS: *Lee Center*—Doctor Adams' Office; *Naperville*—Hobson Law Office; *Toulon*—Dr. Hall's Office.  
 IOWA: *Amana*—Office of Amana Colonies.  
 LOUISIANA: *Clinton*—Lawyers' Row.  
 MAINE: *Paris*—Parris Law Office.  
 MASSACHUSETTS: *Chester*—Reverend Bascom House Office; *Middleboro*—Judge Wood's Office; *Middlesex*—Canal Office; *Sheffield*—Hail Law Office; *Weston*—Lawyer's Office.  
 MISSISSIPPI: *Natchez*—Lawyer's Row.  
 NEW JERSEY: *Salem*—Jones Law Office.  
 NEW YORK: *New York*—India House; Northern Dispensary.  
 NORTH CAROLINA: *Halifax*—Ferrell Counting House; Old Clerk's Office; *Jamestown*—Mendenhall Counting House; *New Bern*—Judge Donald Law Office; Office, 120 Craven Street; *Shawboro V.*—Forbes House Office.  
 OHIO: *Jefferson*—Giddings Law Office; *Warren*—Kinsman Office; *Waterford*—Doctor's Office.  
 SOUTH CAROLINA: *Charleston*—Pettigrew Law Office.  
 VIRGINIA: *Cumberland*—Clerk's Office; *Fredericksburg V.*—Washington's Surveying Office; *Goochland*—Lawyers Office; *Lancaster Court House*—Clerk's Office; *Smithfield*—Small Office; *Warsaw*—Clerk's Office.

OFFICER'S QUARTERS (*see also* Forts and Fortifications)

MICHIGAN: *Dearborn*—Officers' Quarters, Detroit Arsenal; *Mackinac Island*—Officers' Quarters.  
 OHIO: *Camp Dennison*—Camp Dennison Officers' Quarters.  
 OKLAHOMA: *Fort Gibson*—Commanding Officers Quarters, Fort Gibson.  
 WASHINGTON: *Fort Steilacoom*—Officers' Houses; *Lincoln V.*—Indian School and Officers' Quarters, Fort Spokane; Officers' Quarters, Fort Spokane.

OPERA HOUSES, *see* Theatres

ORDINARIES, *see* Inns, Hotels, and Taverns

ORPHANAGES

ALABAMA: *Mobile*—Protestant Orphans' Home.  
 MARYLAND: *Frederick*—Loat's Female Orphan Home.  
 NEW YORK: *New York*—Old Leake and Watts Orphanage.  
 SOUTH CAROLINA: *Charleston*—Old Jewish Orphanage.

OUTBUILDINGS (including Plantation Offices, Kitchens, Playhouses, Privies, etc.)

ALABAMA: *Aliceville*—Hughes House Kitchen; *Alpine*—Welch House Kitchen; *Athens*—Pryor House Office; *Auburn V.*—Frasier-Brown House Kitchen; *Boligee V.*—Weston Plantation Schoolhouse; *Burkville V.*—Stone-Young Plantation Kitchen; *Camden V.*—Colonel Kilpatrick House Kitchen; Felix Tait Plantation Privy; *Canton Bend*—Bethea House Office; *Demopolis*—"Bluff Hall" (Lyon-Smith House) Privy; *Eutaw*—Dunlap House Kitchen; *Florence V.*—"The Forks" (Jackson House) Privy; "Sweet Water" (Patton House) Kitchen; *Forkland V.*—"Rosemount" (Glover-Legare House) Schoolhouse; *Glenville*—"Elmoreland" (Mitchell House) Kitchen; *Greensboro*—Governor Seay House Law Office; *Greenville V.*—Nolan Crenshaw Plantation Office; *Huntsville*—Cabanness House Kitchen; White House Kitchen; *Livingston*—"Lee Haven" (Gulley House) Office; *Marion*—Judge King House Kitchen; Judge Moore House Kitchen; *Marion V.*—Ford House Kitchen; *Mobile*—Madam le Vert House Office; Bishop Portier House Kitchen; Waring House Privy; *Montgomery*—Arrington House Kitchen; Housman House Kitchen; Teague House Kitchen; *Mount Ida V.*—Carlton-Autry House Kitchen; *Mount Jefferson*—Tucker-Fincher House Kitchen; *Oxford V.*—Freeman-Caver-Christian Plantation Kitchen; *Spring Hill V.*—Dawson House Children's Playhouse; *Spring Valley*—"Belmont" Privy; *Sylacauga V.*—Reynolds House Kitchen; "Wewoka" Store; *Talladega*—Plowman House Kitchen; *Talladega V.*—Lawler-Whitney House Kitchen; "Thornhill" (Welch House) Office; *Tuscaloosa*—Drish House Kitchen; Eddins House Kitchen; President's House (University of Alabama Campus) Kitchen; *Tuscumbia*—Carroll House Office; Governor Lindsay House Kitchen; *Tuscumbia V.*—Colonel Goodloe House Kitchen; Judge Hurt House Office; *Union Springs*—Foster House Kitchen; *Uniontown*—"Pitts Folly" Kitchen; *Watsonia*—"Thornhill" (Thornton Plantation) School.

ARKANSAS: *Little Rock V.*—McHenry House Kitchen.

CALIFORNIA: *Vista V.*—La Casa del Rancho Guajome Kitchen.

CONNECTICUT: *Brooklyn*—General Putnam's Privy; *East Haddam*—General Champion House Privy; *Winsted*—Rockwell House Privy.

DELAWARE: *New Castle*—Rodney House Office; *New Castle V.*—"The Buttonwoods" Privy.

FLORIDA: *Saint Augustine*—Fatio House Kitchen; Old Spanish Treasury Privy.

GEORGIA: *Ridgeville V.*—Epping House Kitchen; *Savannah*—Reid House Carriage House; *Woodbine V.*—Refuge Plantation Kitchen.

ILLINOIS: *Chicago*—Wentworth House Privy.

INDIANA: *Indianapolis*—Vinton-Pierce House Privy.

KENTUCKY: *Bardstown*—"Wickland" (Beckham House) Privy; *Shelbyville V.*—Cross Keys Tavern Kitchen.

LOUISIANA: *Clinton*—Brame House Kitchen; *Convent V.*—Uncle Sam Plantation Offices; *Mount Airy V.*—Doll House, Angelina Plantation.

MARYLAND: *Baltimore*—"Homewood" Privy; *Cockeysville V.*—"Hayfields" Privy; *Easton V.*—Wye House Orangerie; *Lapidum*—Rock Run Miller's House Privy; *Largo*—"Oak Hill" Office; *Parkton V.*—Weisburg Inn Oven; *Poolesville*—Kitchen of House; *Sandy Springs*—"Harewood," Printing Shop.

MASSACHUSETTS: *Danvers*—Judge Holten House Privy; *East Taunton*—Dean House Privy; *North Attleboro V.*—Congregational Church Privy.

MICHIGAN: *Dexter*—Judge Dexter House Privy.

MISSISSIPPI: *Washington*—Jefferson Military College Kitchen.

NEW JERSEY: *Arneytown*—Arneytown Tavern (Lawrie House) Privy; *Belleville*—Brandt House Playhouse; *Eayrestown*—Githens Farm Privy; *Fair Lawn*—Vanderbeck Outkitchen; *Merchantville V.*—Wick Farm Privy; *Morristown*—Washington's Headquarters (Ford House) Privy; Wick House Privy; *New Brunswick V.*—Dunn House Privy; *Plainsboro V.*—Colonel Britton House Privy; *Preakness*—Dey Mansion Kitchen; *South Pemberton*—Burr House Privy; *Towaco*—Abraham Jacobus Outkitchen; Vreeland Outkitchen; *Wading River*—Wading River Tavern Kitchen; *Wrightsville*—"Marino Hill," Wright House Office.

NEW YORK: *North Salem*—June House Privy.

PENNSYLVANIA: *Fayette City V.*—Colonel Cook House Summer Kitchen; *Honesdale*—Thompson House Office; Thompson House Privy; *Wyoming*—Crawford House Privy.

SOUTH CAROLINA: *Eutaw Springs V.*—"Pond Bluff" Kitchen; *Pinopolis V.*—"North Hampton" Kitchen; *Wedgefield V.*—"Melrose" (Singleton Plantation) Kitchen.

TENNESSEE: *Columbia V.*—"Clifton Place" (General Pillow House) Office; *Morristown V.*—Deaderick-Taylor House Slave Office.

TEXAS: *Castroville*—Vance Hotel Kitchen; *San Augustine*—A. H. Cartwright House Office.

VIRGINIA: *Aden*—"Effingham" Blacksmith Shop; "Effingham" Kitchen; "Effingham" Office; *Bowlers Wharf*—Kitchen of House; *Bowling Green V.*—Mulberry Place Kitchen; *Charles City V.*—"Greenway" (Tyler Birthplace) Office; *Comorn V.*—"Marmion" Kitchen; "Marmion" Office; *Danville V.*—Dan's Hill Office; *Evington V.*—"Poplar Forest" Privies; *Fredericksburg*—"Kenmore" Kitchen; "Kenmore" Office; Mary Washington House Kitchen; *Huguenot V.*—"Keswick" Kitchen; *Petersburg*—Dunn House Kitchen; *Petersburg V.*—"Wales" Office; *Richmond V.*—"Malvern Hill" Kitchen; *Salem V.*—"Fotheringay" Office; *Somers V.*—"Belle Isle" Office; *South Boston*—"Berry Hill" Kitchen; *Stratford*—"Stratford Hall" Kitchen; "Stratford Hall" Office; *Tunstall V.*—"Poplar Grove" Office; Road View Farm Kitchen; *White Post V.*—Estate Office.

WEST VIRGINIA: *Charles Town*—"Happy Retreat" ("Mordington") Office; "Harewood" Office; *Rippon V.*—"Beverly" Office; *Summit Point*—Dr. Thompson House Office.



PARSONAGES, *see* Rectories, Parsonages, etc.

PHARMACIES, *see* Drug Stores

PIGEON HOUSES, *see* Farm Buildings

PLANTATION OFFICES, *see* Outbuildings

#### POST OFFICES

ALABAMA: *Dadeville*—Post Office—Dennis Hotel.  
 ARIZONA: *Florence*—Collingwood Hotel and Post Office.  
 CALIFORNIA: *Felix*—Post Office.  
 IOWA: *Des Moines*—First Post Office.  
 MASSACHUSETTS: *Ipswich*—Old Post Office.  
 MINNESOTA: *Duluth*—First Post Office.  
 MISSOURI: *Sainte Genevieve*—Old Post Office.  
 NEW JERSEY: *Batsto*—General Store (Store and Post Office); *Ralston*—Post Office.  
 NEW YORK: *Bedford*—Post Office.  
 NORTH CAROLINA: *Murfreesboro*—(Old) Post Office.  
 OHIO: *Gallipolis*—Gallipolis Post Office; *Zoar*—General Store and Post Office.  
 TEXAS: *Fredericksburg*—Old Post Office.  
 UTAH: *Rockville*—Deseret Telegraph and Post Office Building.  
 WASHINGTON: *Deer Park V.*—Hazard Post Office; *Tacoma*—First Post Office.

#### POUNDS

MAINE: *Jefferson V.*—Cattle Pound.  
 MASSACHUSETTS: *Westwood*—Town Pound.  
 NEW HAMPSHIRE: *Durham*—Town Pound.

#### POWDER MAGAZINES (*see also* Forts and Fortifications)

CONNECTICUT: *Fairfield*—Powder House.  
 MAINE: *Wiscasset*—Old Powder House.  
 MARYLAND: *Pikesville*—Powder Magazine, United States Arsenal.  
 MASSACHUSETTS: *Amesbury*—Powder House; *Dedham*—Powder House; *Marblehead*—Powder House; *Milton*—Powder House; *North Attleboro V.*—Powder House; *Somerville*—Powder House.  
 MICHIGAN: *Detroit*—Powder House, Fort Wayne.  
 NEW HAMPSHIRE: *Exeter*—Powder House.  
 OKLAHOMA: *Fort Gibson*—Powder Magazine House, Fort Gibson.  
 PENNSYLVANIA: *Philadelphia*—Powder Magazine.  
 PUERTO RICO: *San Juan*—El Polvorin (Powder House).  
 SOUTH CAROLINA: *Charleston*—Old City Powder Magazine; State Powder Magazines and Administration Buildings.  
 VIRGINIA: *White Post V.*—Powder House.  
 WASHINGTON: *Lincoln V.*—Powder House, Fort Spokane.

#### PRINTING SHOPS

ALABAMA: *Camden*—Newspaper Plant.  
 GEORGIA: *Savannah*—Newspaper Office.  
 ILLINOIS: *Edwardsville*—Warren's Print Shop.  
 MARYLAND: *Sandy Springs*—"Harewood," Printing Shop.  
 MISSISSIPPI: *Natchez*—Marschalk House (First Printing Office).  
 NEW YORK: *Stockport*—Print Works.  
 NORTH CAROLINA: *Yanceyville*—Caswell News Building.  
 TEXAS: *Jefferson*—Jefferson Journal Building.  
 WISCONSIN: *Palmyra*—Enterprise Building.

PRISONS, *see* Jails

PRIVIES, *see* Outbuildings

QUARTERS

ALABAMA: *Athens*—The J. G. and Mary Mason House Quarters; *Belle Mina*—Governor Bibb House Quarters; *Camden V.*—Dry Forks Plantation Quarters; Felix Tait Plantation Quarters; *Cherokee V.*—Cunningham Plantation Quarters; *Dayton*—“Magnolia Grove” Quarters; *Demopolis*—“Bluff Hall” (Lyon-Smith House) Quarters; *Demopolis V.*—“Gainswood” (Whitfield House) Quarters; *Eutaw*—Dunlap House Quarters; Perkins-Spencer House Quarters; Smith House Quarters; *Faunsdale V.*—“Cedar Grove” (Walker House) Quarters; *Florence*—Ashcraft House Quarters; *Florence V.*—“The Forks” (Jackson House) Quarters; *Forkland V.*—“Rosemount” (Glover-Legare House) Quarters; Strawberry Hill Plantation (Walton House) Quarters; *Fort Mitchell*—Colonel Crowell-Alexander House Quarters; *Glenville*—“Elmoreland” (Mitchell House) Quarters; *Greensboro*—Gayle-Tunstall House Quarters; “Glencairn” (Erwin House) Quarters; “Magnolia Grove” (Richmond-Pearson-Hobson House) Quarters; *Greenville V.*—Crenshaw Plantation Quarters; Womack-Crenshaw Plantation Quarters; *Huntsville*—Cabaness House Quarters; Clay House Quarters; Colonel Pope House Quarters; White House Quarters; *Huntsville V.*—“Greenlawn” (Otie House) Quarters; Mastin House Quarters; Steele-Fowler House Quarters; Wade House Quarters; *Leighton*—“The Oaks” Quarters; *Lowndesboro*—Haygood House Quarters; *Marion*—Judge King House Quarters; *Mobile*—Augustine-Ottenstein House Quarters; Conti House Quarters; Gazzam House Quarters; “Oakleigh” Quarters; Bishop Portier House Quarters; Admiral Semmes House Quarters; Staylor House Quarters; Waring House Quarters; *Montgomery*—Arrington House Quarters; Housman House Quarters; Smith House Quarters; Teague House Quarters; *Oxford V.*—Freeman-Caver-Christian Plantation Quarters; *Selma*—Morgan-Agee House Quarters; *Spring Valley V.*—“Belmont” Quarters; *Talladega*—Isbell House Quarters; Plowman House Quarters; *Talladega V.*—King Plantation Quarters; *Town Creek V.*—Freeman Goode House (Hall House) Quarters; *Tuscaloosa*—Dr. Deal House (“Governor’s Mansion”) Quarters; Eddins House Quarters; Gluck House Quarters; Jemison House Quarters; Martin-Marlowe House Quarters; President’s House (University of Alabama Campus) Quarters; *Tuscumbia*—Helen Keller House Quarters; *Tuscogee V.*—Judge Hurt House Quarters; *Uniontown*—“Pitts Folly” Quarters; *Watsonia*—“Thornhill” (Thornton Plantation) Quarters; *Wheeler Station*—General Wheeler House (Early House) Quarters.

CONNECTICUT: *East Haddam*—General Champion House Quarters; *Wilton*—Lambert Servants’ House.

FLORIDA: *Fort George Island*—Slave Quarters; *Saint Augustine*—Fatio House Quarters.

GEORGIA: *Columbus V.*—Slave Cabins; *Crawfordville*—Liberty Hall Quarters; *Isle of Hope*—Wormsloe Plantation Quarters; *Macon*—Slade House Quarters; *Saint Simons Island*—Hamilton Plantation Quarters; *Savannah*—Reid Servants’ House.

KENTUCKY: *Bardstown*—“Wickland” (Beckham House) Quarters; *Lexington*—“Rose Hill” (Buckner House) Quarters; *Millersburg V.*—“The Grange”, Drenan House Quarters; *Paris V.*—“Mount Lebanon,” (Gov. Garrard House) Quarters; *Washington*—Marshall House Quarters.

LOUISIANA: *Burnside*—Burnside Plantation Quarters; *Convent V.*—Uncle Sam Plantation Quarters; *Melrose*—African House; *New Orleans*—Archbishopric Quarters; Beauregard House Quarters; *Saint Rose V.*—Barbarra Plantation Quarters.

MARYLAND: *Annapolis*—Chase House (annex); *Bethesda*—Slave Quarters; *Cockeysville V.*—“Hayfields, Quarters; *Cumberstone V.*—“Ivy Neck” Quarters; *Dawsonville*—Darnall House Quarters; *Dickerson*—“Mount Carmel” Quarters; “Rock Hall” Quarters; *Ellicott City V.*—Doughoregan Manor Quarters; *Largo*—“Northampton” Quarters; *Laurel*—“Montpelier” (Snowden-Long House) Quarters; *Northeast*—“Green Hill” (Russell House) Slave Quarters; *Norwood*—“Woodlawn Manor” Quarters; *Phoenix*—Phillpot House Quarters; *Poolesville*—“Little Oak Manor” Quarters; *Rosaryville V.*—“Poplar Hill” Quarters; *Seneca*—“River View” Quarters; *Towson V.*—“Hampton” Quarters; *Woodmore*—“Bermondsey” Quarters.

MASSACHUSETTS: *Medford*—Colonel Royall House Slave Quarters.

MISSISSIPPI: *Natchez*—“Auburn” (Duncan House) Quarters; “Rosalie” Servants Quarters; Slave Quarters; *Port Gibson*—Gage House Quarters.

MISSOURI: *Afton V.*—“White Haven” (Grant-Dent House) Quarters; *Barnhart*—Slave Cabin, “The Cedars”; *Saint Charles*—Slave Cabin; Slave House; *Sainte Genevieve*—Amoureux House Quarters.

NEW HAMPSHIRE: *Durham*—General Sullivan House Quarters.

NEW JERSEY: *Charleston V.*—Creely House Quarters; *Closter*—Van der Beck Slave House; *Cresskill*—Huyler House Slave House; *Emerson*—Blauvelt House Quarters; *Midland Park*—Baldwin House Quarters; *Rocky Hill*—Washington Headquarters (Old Berrien House) Slave Quarters.

NEW MEXICO: *Las Vegas V.*—Baca House Quarters; *Santa Fe*—Rael House Quarters; *Watrous V.*—Watrous House Quarters.

NEW YORK: *Commack*—Smith House Quarters; *Feura Bush*—Vadney House Quarters; *Ridgewood*—Wyckoff Farmhand House Quarters; *Rotterdam V.*—Mabie House Quarters.

NORTH CAROLINA: *Airlie*—“Prospect Hill” Quarters; *Warrenton V.*—“Elgin” Quarters; “Prospect Hill” Quarters.

SOUTH CAROLINA: *Charleston*—Miles Brewton House Quarters; Fickin House Quarters; Blacklock House Quarters; *Pinopolis V.*—“North Hampton” Quarters; *Wedgefield V.*—“Melrose” (Singleton Plantation) Quarters.

TENNESSEE: *Nashville V.*—“Belle Meade” Quarters.

QUARTERS—*Continued.*

TEXAS: *Goliad*—Peck House Quarters; *Poth V.*—Beauregard Ranch Quarters; *Round Rock*—Anderson House Quarters; *Salado*—Robertson House Quarters; *Seguin*—Quarters of Erskine House No. 2; Vaughn House Quarters; *Sutherland Springs V.*—"White Hall" (Polley House) Quarters.

VIRGINIA: *Aden*—"Effingham" Quarters; *Bacon's Castle*—Bacon's Castle Quarters; *Charles City V.*—"Greenway" (Tyler Birthplace) Quarters; *Chuckatuck*—Quarters; *Evington V.*—"Poplar Forest" Quarters; *Fork Union V.*—"Bremo", James River, Quarters; *Huguenot V.*—"Keswick" Quarters; *King William Court House V.*—"Green Levels" Quarters; *Nimmo V.*—Brook Farm Quarters; *Petersburg V.*—"Wales" Quarters; *Richmond*—Double House at 2216-2218 East Main Street Quarters; *Rumford V.*—"Cherry Grove" Servants Quarters; *Shirley*—"Shirley" Quarters; *Somers V.*—"Belle Isle" Quarters; *South Boston*—"Berry Hill" Quarters; *Spring Grove V.*—Four Mile Tree Plantation Servants' Quarters; *Staunton V.*—"Folly Farms" (Cochran House) Quarters; *Stratford*—Stratford Hall Quarters; *Taylorsville V.*—Church Quarters; *White-marsh*—Abingdon Glebe House.

WEST VIRGINIA: *Charles Town*—"Happy Retreat" ("Mordington") Quarters; *Gerrardstown*—Hollis House Quarters; *Leetown V.*—Travelers' Rest Quarters; *Myerstown V.*—"The Rocks" (Lewis House) Quarters; *Shenandoah Junction V.*—"Elmwood" (Lucas House) Quarters.

RAILROAD STATIONS

IOWA: *Council Bluffs*—Union Pacific Station.

MARYLAND: *Baltimore*—Calvert Station; Mount Clare Station; President Street Station.

RAILWAYS

ALABAMA: *Peachburg V.*—Adkinson Railway.

MASSACHUSETTS: *Quincy*—Granite Railway.

RECTORIES, PARSONAGES, ETC.

ALABAMA: *Forkland*—Methodist Parsonage; *Mobile*—Bishop Portier House; *Robinson Springs*—Old Methodist Parsonage.

CALIFORNIA: *San Juan Bautista*—Rectory.

CONNECTICUT: *Fairfield*—Sherman Parsonage; *Suffield*—Gay Manse.

DELAWARE: *New Castle*—Glebe House.

GEORGIA: *Griffin*—Reverend Gibson House; *Macon*—Rectory of Christ Church; *Milledgeville*—Bell House.

ILLINOIS: *Cahokia*—Priest's House; *Payson*—Congregational Church Parsonage; *Sublette*—Old Baptist Parsonage.

INDIANA: *Vincennes*—Priest's House.

LOUISIANA: *New Orleans*—Archbishopric.

MARYLAND: *Baltimore*—Roman Catholic Episcopal Residence; Saint Paul's Rectory.

MASSACHUSETTS: *Norton*—Reverend Avery House.

MISSISSIPPI: *Natchez*—"The Manse".

NEW HAMPSHIRE: *Newington*—Old Parsonage; *Rockingham*—Moody Parsonage.

NEW JERSEY: *Bloomfield*—"The Manse", First Presbyterian Church on-the-Green; *Burlington*—"Riverside" (Bishop's House); *Dumont*—Parsonage; *Elizabeth*—Parsonage of Saint John's Church; *Newark*—Rectory of the House of Prayer; *Orange*—Parsonage; *Scotch Plains*—Baptist Parsonage; *Somerville*—Frelinghuysen Parsonage; *Springfield*—First Presbyterian Parsonage; *Swedesboro*—Moravian Rectory.

NEW YORK: *Hempstead*—Saint George's Rectory; *Perth*—Parsonage, United Presbyterian Church; *Pleasantville*—Rectory of Saint John's Church; *Poughkeepsie*—Glebe House.

OHIO: *Oxford*—Presbyterian Parsonage.

PENNSYLVANIA: *Harrisburg*—Dean's House; *Philadelphia*—The Glebe House.

SOUTH CAROLINA: *Charleston*—Old Saint Michael's Rectory.

TEXAS: *Jefferson*—Presbyterian Manse (General Rogers House).

VIRGINIA: *Alexandria*—Rectory of Saint Paul's; *Appomattox*—Old Tavern and Manse; *Champlain V.*—Saint Anne's Parish Glebe House; *Charles City*—Glebe House; *Newton V.*—Drysdale Glebe; *Port Royal*—Rectory Saint Peter's Church; *Staunton*—"The Manse" (Woodrow Wilson's Birthplace).

RELIGIOUS COMMUNITY HOUSES, *see* Convents, Missions, Monasteries and Cloisters; Community Sect Buildings

RESTAURANTS, *see* Inns, Hotels, and Taverns.

SADDLEBAG TYPE HOUSES.

ALABAMA: *Florence V.*—"The Forks" (Jackson House) Quarters.

SOUTH CAROLINA: *Wedgfield V.*—"Melrose" (Singleton Plantation).

VIRGINIA: *Sabot*—Saddlebag House.

SADDLER SHOPS

OHIO: *Zoar*—Saddler Shop.

TEXAS: *New Braunsfels*—Coffee Company.



## INDEX

SCHOOLS, *see also* College and University Buildings

ALABAMA: *Camden*—Female Academy; General Jones House Schoolhouse; *Eutaw*—Eutaw Female Academy; *Marion*—Marion Female Seminary; *Mobile*—Barton Academy; McGill Institute; *Mount Vernon*—Indian Schoolhouse; *Munford*—Academy; *Orrville*—Orrville Academy; *Talladega*—Masonic Female Institute; *Talladega V.*—Mardis House Schoolhouse.

CALIFORNIA: *Fort Bragg V.*—Abandoned School.

CONNECTICUT: *Branford*—Academy; *East Haddam*—Nathan Hale Schoolhouse; *Fairfield*—Fairfield Academy; *Litchfield*—Law School; *Southbury*—Bullet Hill School.

DELAWARE: *Leipsic V.*—Octagonal Schoolhouse; *New Castle*—Academy Building on the Green; *Wilmington*—Brandywine Academy.

FLORIDA: *Saint Augustine*—Schoolhouse.

GEORGIA: *Athens*—Cobb Institute; *Augusta*—Academy of Richmond County.

ILLINOIS: *Mundelein*—Schoolhouse.

KENTUCKY: *Louisville*—Kentucky School for the Blind; *Pisgah V.*—Presbyterian Church and Academy.

LOUISIANA: *Union V.*—The Academy.

MAINE: *Alna*—Alna District School; *Bristol V.*—Old Stone Schoolhouse; *Wiscasset*—Old Academy.

MARYLAND: *Annapolis*—King William's School; *Baltimore*—McKim Free School; *Brookeville*—Brookeville Academy; *Charlotte Hall*—Charlotte Hall School, *Darlington V.*—Hexagonal Schoolhouse; *Ellicott City*—"Patapsco Heights" Girls School; *Liberty Town*—Old Academy; *Redland V.*—"The Ridge" (Magruder House) School.

MASSACHUSETTS: *Deerfield V.*—Wapping School; *Framingham*—Old Framingham Academy; *Gloucester*—Schoolhouse; *North Pepperell*—District School No. 4; *Pittsfield*—West Part School; *Prescott*—Red School; *Salem*—Oliver Primary School.

MINNESOTA: *Saint Paul*—Assumption School; Old Mattock School.

MISSISSIPPI: *Columbus*—Franklin Academy.

MISSOURI: *Florissant*—Saint Stanislaus' Seminary; *Sainte Genevieve*—Parochial School; Old *Sainte Genevieve* Academy; *Saint Louis*—Parochial School.

NEBRASKA: *Lincoln*—McKinley High School.

NEW JERSEY: *Bordentown*—Barton School; *Fairview*—Old "Eight-Square" Stone School; *Greenwich*—Old Schoolhouse; *Mendham*—Phoenix House; *Metuchen*—Borough Improvement League House; *Mickleton*—Mickleton Friends' School; *Middletown*—Franklin Academy; *Mount Holly*—Brainard School; *Newark*—Lyons Farm Schoolhouse; *Rancocas*—Friends' School; *Ringoes*—Amwell Academy.

NEW YORK: *Alplaus*—Old Alplaus School; *Bedford*—Schoolhouse; *East Hampton*—Clinton Academy; *Kingsbury*—Schoolhouse; *Marcellus V.*—District School No. 9; *Rochester*—Livingston Park Seminary; *Skaneateles*—District School No. 17; *Troy*—District School No. 1.

NORTH CAROLINA: *New Bern*—New Bern Academy; *Winston-Salem*—Salem Boys' School now Wachovia Historical Society Museum.

OHIO: *Georgetown*—Grant's Schoolhouse; *Sinking Spring*—Octagonal Schoolhouse.

PENNSYLVANIA: *Bethlehem*—Moravian Seminary; *Cherry Tree*—School; *Corry*—Hatch School; *Ephrata*—"The Klosters" Academy; *Germantown*—Concord Schoolhouse; Germantown Academy; *Selinsgrove*—Academy; *Summit*—Summit Stone School; *Waterford*—Waterford Academy; *Waverly*—School; *Whites Valley*—Octagon Schoolhouse; *Wyoming*—Wyoming Institute.

RHODE ISLAND: *North Scituate*—Old Lapham Institute; *Warren*—Warren Tachis Seminary.

TENNESSEE: *Elkmont V.*—Little Greenbrier School and Church House.

TEXAS: *Driftwood*—Johnson's Institute; *San Antonio*—Ursiline Academy.

VIRGINIA: *Waterford*—Schoolhouse.

WASHINGTON: *Lincoln V.*—Indian School and Officers' Quarters. Fort Spokane; *Vancouver*—Providence Academy.

WISCONSIN: *East Troy V.*—School; *Ripon*—Republican Schoolhouse.

SHEDS, *see* Barns and Sheds

SHOEMAKER SHOPS

MASSACHUSETTS: *Boxford*—Shoemaker's Shop; *Natick*—Wilson Shoe Shop.

SHOPS, *see* Stores and Shops

SHOT TOWERS

IOWA: *Dubuque*—Shot Tower.

MARYLAND: *Baltimore*—Shot Tower.

SLAVE MARKETS, *see* Markets

SLAVE CABINS, *see* Quarters

SPRINGHOUSES, *see* Well Structures

STABLES

ALABAMA: *Camden V.*—Dry Forks Plantation Stable; *Mobile*—Waring House Stable; *Pineapple*—Colonel Hawthorne House Stable; *Prattville*—Smith Racing Stables; *Watsonia*—“Thornhill” (Thornton Plantation) Stable.  
 LOUISIANA: *Convent V.*—Uncle Sam Plantation Stable.  
 MAINE: *Kennebunk*—Bourne House Stable.  
 MARYLAND: *Baltimore*—Garrett Racing Stables; “Homewood” Stables; Waterloo Row Stables; Stable of House at 107 West Main Street; *Cockeysville V.*—“Hayfields” Stable; *Collington V.*—“Fairview” Stable; *Ellicott City V.*—Doughoregan Manor Stable; *Rosaryville V.*—“Mount Airy” (Dower House) Stable; *Seneca*—“River View” Stable; *Towson V.*—“Hampton” Stable.  
 MASSACHUSETTS: *Middleboro*—Sproat House Stable; *Salem*—Andrew-Safford House Stable; Robinson Stable.  
 NEW HAMPSHIRE: *Portsmouth*—Captain Barnes House Stable.  
 NEW JERSEY: *Batsto*—Richards Stable; *Cedar Bridge*—Cedar Bridge Tavern Stable; *Lumberton V.*—Primitive Stable (Stiles Farm).  
 PENNSYLVANIA: *Essington*—“The Lazaretto” Stable; *West Philadelphia*—“The Woodlands” Stable.  
 RHODE ISLAND: *Providence*—Beckwith House (The Handicraft Club) Stable.  
 SOUTH CAROLINA: *Huger V.*—“Middleburg” Stable; *Pinopolis V.*—“North Hampton” Stable.  
 TEXAS: *Austin*—Governor’s Mansion Stable; *San Antonio*—Kamphmann House Stable.  
 VIRGINIA: *Fork Union V.*—“Bremo” Stable; *King William*—Court House Stable; *Petersburg*—Dunn House Stable; *Ravensworth V.*—Ravensworth Stable.

STAGE STATIONS

ARIZONA: *Bowie V.*—Stage Station.  
 CALIFORNIA: *Elizabeth Lake V.*—Major Gorman Stage Station; *Oak Grove*—Butterfield Stage Station.  
 COLORADO: *Denver V.*—Wells Fargo Butterfield Stage Station.  
 WASHINGTON: *Cashup*—Stage Coach Station.

STATE HOUSES, *see* CAPITOLS

STORES AND SHOPS, (*see also* Blacksmith Shops; Drug Stores; Printing Shops; Saddler Shops; Shoemaker Shops)

ALABAMA: *Camden*—Dr. Black Store No. 1; Black Store No. 2; Sperlin Store; *Camden V.*—Store; *Canton Bend*—Henderson Store; *Claiborne*—Deer’s Store; *Millers Ferry V.*—“Rosemary” (Mathews House) Store; *Mobile*—Shop at 64 South Water Street; Store at 9 Government Street; Store at 66 Government Street; Store at 108 Water Street (N); *Pickensville*—Store; *Tuscumbia*—Commercial Row.  
 ARIZONA: *Tombstone*—Shop No. 1; Shop No. 2; Shop No. 3; Store, Fifth Street; Store Building, Allen Street; Store Building, Fifth Street.  
 CALIFORNIA: *Amador City*—False Front Buildings on Highway; *Angels Camp*—Prince and Garibaldi Store; *Auburn*—Group of Buildings in Old Town; *North San Juan*—Store Building; *Placerville*—California Automobile Association Building; *Shasta*—Masonic Hall and Store Building; *Shingle Springs*—Store Building; *Volcano*—Masonic Hall and Store; Store Building; *Weaverville*—Store; Store Buildings.  
 GEORGIA: *Augusta*—Group of Stores on Broad Street; *Jefferson*—Pendergrass Store.  
 ILLINOIS: *Bishop Hill*—Old Jansonist Building Cooperative Store; *Cairo*—Store Building; *Marengo*—Thompson Store; *Warsaw*—Groups of Store Buildings.  
 IOWA: *Amana*—General Store Building.  
 MAINE: *Robinhoo*—Old Riggs Store Building.  
 MARYLAND: *Baltimore*—Seven Store Fronts; Store Front; *Elkton*—Pearce Store; *Ellicott City*—Shop; *Great Falls*—Repair Shop; *Owing Mills*—Cooperage Shop; *Williston*—Store; *Wye Mills*—Old Store Building.  
 MASSACHUSETTS: *Hadley*—Old Porter Store; *Marblehead*—Waters House and Bakery; *Middleboro*—Colonel Peirce Store; L. T. Peirce Store; Robinson Store; *Newburyport*—Stonecutting Shop; *Salem*—Ship Chandler’s Shop; *Swansea*—Luther’s Store.  
 MICHIGAN: *Dearborn*—Smith and Carpenter’s Shops, Detroit Arsenal; Sutler’s Shop, Detroit Arsenal.  
 MINNESOTA: *Minneapolis*—Store Building, 425 Marshall Avenue.  
 MISSOURI: *Saint Louis*—Arcaded Shop Front, 211–213 Chestnut Street.  
 NEW JERSEY: *Allaire*—Deserted Village (Howell Ironworks) Bakery; Deserted Village (Howell Ironworks) Store; *Batsto*—General Store (Store and Post Office); *Greenwich*—Richard Wood Store; *Moorestown V.*—Matlack Blacksmith and Wheelwright Shop; *Mount Holly*—Woolman Shop.  
 NEW MEXICO: *Cimarron*—Old Government Trading Store.  
 NEW YORK: *New York*—Store Front, 13 Washington Street; *PhilippSPORT*—Store; *Pleasant Valley*—Old Stone Store Building; *Pompey*—Beard-Conan Store; Marsh Store.  
 NORTH CAROLINA: *Milton*—Old Shops; Old Stores; *Murfreesboro*—White and Britton Store.  
 OHIO: *Zoar*—Cobbler Shop; General Store and Post Office.  
 PENNSYLVANIA: *Sheakleyville*—Scrivens Store; *Wyoming*—Sweetland Store.

STORES AND SHOPS—*Continued.*

TEXAS: *Castroville*—Joseph Carle House and Store; Ihnken House and Store; Quintle House and Store; Vance Hotel Store; *San Antonio*—Des Mazieres Store Building and House; Uhl Store.  
 VIRGINIA: *Waterford*—Clockmaker's Shop; Shop on Main Street; *Williamsburg*—Camm Store.  
 WASHINGTON: *Port Townsend*—Buckley Jewelry Shop; *San Juan Island*—English Camp Commissary Building; *Union Gap*—Garvis Store.

SUMMERHOUSES, *see* Garden Houses

TAVERNS, *see* Inns, Hotels and Taverns

TENEMENT BUILDINGS, *see* Apartment and Tenement Buildings

THEATRES

ALABAMA: *Mobile*—Second American Theatre.  
 ARIZONA: *Tombstone*—Bird Cage Theatre.  
 CALIFORNIA: *Los Angeles*—Merced Theatre.  
 COLORADO: *Central City*—Opera House.  
 MASSACHUSETTS: *Boston*—Hollis Street Theatre.  
 NORTH CAROLINA: *New Bern*—Masonic Opera House.  
 OHIO: *Cincinnati*—National Theatre.

TOLL HOUSES

DISTRICT OF COLUMBIA: *Washington*—Toll Keepers Lodge.  
 ILLINOIS: *Fullersburg*—Old Toll House.  
 MARYLAND: *Frederick V.*—Old Toll House.  
 NEW JERSEY: *Kingston*—Drawbridge, Lock and Toll House, Delaware and Raritan Canal.

TOMBSTONES, *see* Monuments

TOWERS, Separate from Other Structures (*See also* Churches, Cathedrals, Chapels and Synagogues; Fire Towers; Lighthouses and Coast Beacons; Observatories; Shot Towers)  
 MINNESOTA: *Fort Snelling*—Hexagon Tower; Round Tower.  
 VIRGINIA: *Richmond*—Bell Tower.

TOWN AND CITY HALLS

ALABAMA: *Mobile*—City Hall (French Market).  
 ARIZONA: *Tombstone*—City Hall; Old City Hall.  
 CONNECTICUT: *Wilton*—Wilton Town Hall.  
 DELAWARE: *New Castle*—Town Hall.  
 DISTRICT OF COLUMBIA: *Washington*—Old City Hall.  
 MASSACHUSETTS: *Ashfield*—Town Hall; *Egremont*—Town Hall; *Marblehead*—Town Hall.  
 MICHIGAN: *Detroit*—City Hall.  
 MISSISSIPPI: *Jackson*—City Hall.  
 NEBRASKA: *Bellevue*—Town Hall.  
 NEW HAMPSHIRE: *Durham*—Town Hall.  
 NEW YORK: *Mamaroneck*—Old Town Hall; *Salem Center*—Town Hall; *Whitesboro*—Town Hall.  
 SOUTH CAROLINA: *Charleston*—(Bank of United States), City Hall.  
 WISCONSIN: *Waukesha*—Old Town Hall.

TRADING POSTS

IOWA: *Agency City*—Old Agency House.  
 MICHIGAN: *Mackinac Island*—American Fur Company Buildings.  
 MINNESOTA: *Saint Clair*—Indian Agency House.  
 MISSOURI: *Sainte Genevieve*—Indian Trading Post; Indian Trading Post, next to Dr. Shaw House.  
 NEW JERSEY: *Park Ridge*—Ackerson-Demarest Trading Post.  
 NEW MEXICO: *Cimarron*—Old Government Trading Store.  
 WASHINGTON: *White Bluffs*—Hudson Bay Post.  
 WISCONSIN: *Portage*—Indian Agency House.

TREASURIES

FLORIDA: *Saint Augustine*—Spanish Treasury.  
 MARYLAND: *Annapolis*—Old Treasury.  
 NEW YORK: *New York*—Old United States Sub-Treasury Building.

UNIVERSITY BUILDINGS, *see* College and University Buildings

VIADUCTS

MARYLAND: *Elkridge*—Thomas Viaduct; *Ilchester V.*—Baltimore and Ohio Railroad Viaduct.  
 NEW YORK: *Frankfort*—Erie Canal, Moyer Creek Crossing Viaduct.



WAREHOUSES, *see* Factories and Warehouses

WATER MILLS, *see* Mills

## WELL STRUCTURES

ALABAMA: *Allentown*—Tavern Well; *Athens*—Governor Houston House Wellhouse; The J. G. and Mary Mason House Wellhouse; *Birmingham*—Walker House Well; *Boligee V.*—"Hill of Howth" (McKee-Gould House) Wellhouse; *Camden*—Blockhouse Well; *Canton Bend*—Betha House Well; *Coatopa*—Henson House Wellhouse; *Cottonton V.*—Cliatt Plantation Wellsweep; *Eutaw*—Smith House Wellhouse; *Faunsdale V.*—"Cedar Grove" (Walker House) Well; *Forkland V.*—"Rosemount" (Glover-Legare House) Well; Strawberry Hill Plantation (Walton House) Wellhouse; *Greensboro*—Judge Torbert House Well; *Huntsville*—Cabaness House Well; *Livingston*—Little House Well; Parker House Well; White House Well; *Livingston V.*—"Oak Manor" (Colonel Lee House) Well; Sherrard House Well; *Marion*—Osborne-Jones House Well; *Moundville V.*—Whatley House Well; *Newbern*—Walthall House Well; *Oakhill*—Dr. Fox House Well; Ramsey House Well; *Rogersville V.*—Cunningham House Well; *Sawyer ville V.*—"Umbria" (Pickens House) Wellhouse; *Summerfield*—Sturdivant-Moore-Hartley House Wellhouse; *Sylacauga*—Cook House Wellhouse; *Sylacauga V.*—Reynolds House Springhouse; "Sellwood" Wellhouse; *Tuscaloosa*—Martin-Marlowe House Wellhouse; Peck House Well; *Tuscumbia V.*—Vinson House Wellhouse; *Union Springs*—Foster House Well; *Uniontown*—"Pitts Folly" Wellhouse; *Watsonia*—"Thornhill" (Thornton Plantation) Well.

CALIFORNIA: *Piru V.*—La Casa del Rancho Camulos Fountain; *San Juan Capistrano*—Fountain; *Santa Barbara*—Mission Santa Barbara Fountain; *Vista V.*—Rancho Guajome Water Tank.

CONNECTICUT: *Brooklyn*—Old Wellhouse; *Moodus*—Hurd House Wellhouse; *Pawcatuck*—Captain Noyes House Wellhouse.

DISTRICT OF COLUMBIA: *Washington*—Pierce Water Mill Springhouse.

GEORGIA: *Isle of Hope*—Wormsloe Plantation Wellhouse; *Lafayette*—Marsh-Warthen House Wellhouse; *Rock Spring*—Carter's Quarters Springhouse.

ILLINOIS: *Beardstown*—Sturtevant House Cistern House; *Cahokia*—Jarrot House Wellhead; *Lebanon*—"Mermaid House" Wellhead.

IOWA: *Vandalia*—Pulver House Wellhouse.

KENTUCKY: *Harrodsburg V.*—Captain Taylor House Springhouse; *Louisville*—"Spring Station" (Clark House) Springhouse; *Louisville V.*—"Farmington" (Speed House) Springhouse.

LOUISIANA: *Clinton*—Brame House Wellhouse; *Saint Rose V.*—Barbarra Plantation Wellhouse.

MAINE: *Belfast*—Black Horse Tavern Wellsweep.

MARYLAND: *Baltimore*—Springhouse of "Oaklands"; *Baltimore V.*—"Linden" Springhouse; *Cockeysville V.*—"Hayfields" Springhouse; *Olney*—Olney House Springhouse; *Towson V.*—"Hampton" Springhouse.

MASSACHUSETTS: *Danvers*—Nurse House Wellsweep; *Greenbush*—"Old Oaken Bucket House" Wellsweep; *Kingston*—Sever House Wellhouse; *Milton*—Governor Belcher House Wellhouse; *Newburyport*—Wheelwright House Pump House; *Salem*—Manning House Wellhouse; *Stockbridge*—Yale-Duryea Wellhead; *Tyngsborough*—Brinley-O'Neill House Wellhouse; Tyng House Wellhead; *Woburn*—Count Rumford House Wellsweep.

MINNESOTA: *Taylor's Falls*—Folsom House Wellhead.

MISSISSIPPI: *Washington V.*—"Brandon Hall" Wellhouse.

MISSOURI: *Afton V.*—"White Haven" (Grant-Dent House) Springhouse.

NEW JERSEY: *Demarest*—Bogert Springhouse; *Lincoln Park*—Dods House Wellhead; *Middletown*—"Marl-pit Hall" Taylor House Wellhead; *Morristown*—Wick House Wellhouse; *Paramus*—Van Saun House Wellhead; Jacob Zabriskie House Wellsweep; *Teaneck*—Banta House Wellhouse.

NEW MEXICO: *Santa Fe*—Real House Wellhead.

NEW YORK: *Geneva*—Chapman House Wellhouse; *Huntington*—Sammis House Wellhead.

OHIO: *Akron*—Colonel Perkins House Wellhouse; *Zoar*—Gardener's Cottage Wellhouse.

PENNSYLVANIA: *Dravosburg V.*—Rhodes Springhouse; *Germantown*—"Wyck" (Hains House) Springhouse; *Paxtang*—Rutherford House Springhouse; *Philadelphia*—"Glen Fern" (Livezey House) Springhouse.

TENNESSEE: *Gallatin V.*—"Fairview" (Franklin House) Wellhouse; *Morristown V.*—Deaderick-Taylor House Wellhouse; *Nashville*—"Belmont" (Colonel Acklen House) Water Tower.

TEXAS: *Anderson*—Black-Schroder Springhouse; *Comfort*—Faltin House Wellhead; *Jefferson V.*—Freeman House Wellhead; *Stoneham V.*—Sanders-McIntyre House.

VIRGINIA: *Nimmo V.*—Woodlawn House Wellsweep; *Yorktown*—Swan Tavern Wellhead.

## WINDMILLS

ILLINOIS: *Addison V.*—Heideman Windmill; *Edwardsville V.*—Windmill.

MARYLAND: *Federalsburg*—Windmill.

MASSACHUSETTS: *Chatham*—Chatham Windmill; *Eastham*—Cape Cod Windmill; *Nantucket*—Windmill.

NEW YORK: *East Hampton*—Gardiner Windmill; Windmill.









This is No. 214 of an edition  
of 250 copies issued by the  
NATIONAL PARK SERVICE  
DEPARTMENT OF THE INTERIOR



3 1604 012 686 038

[illegible]



